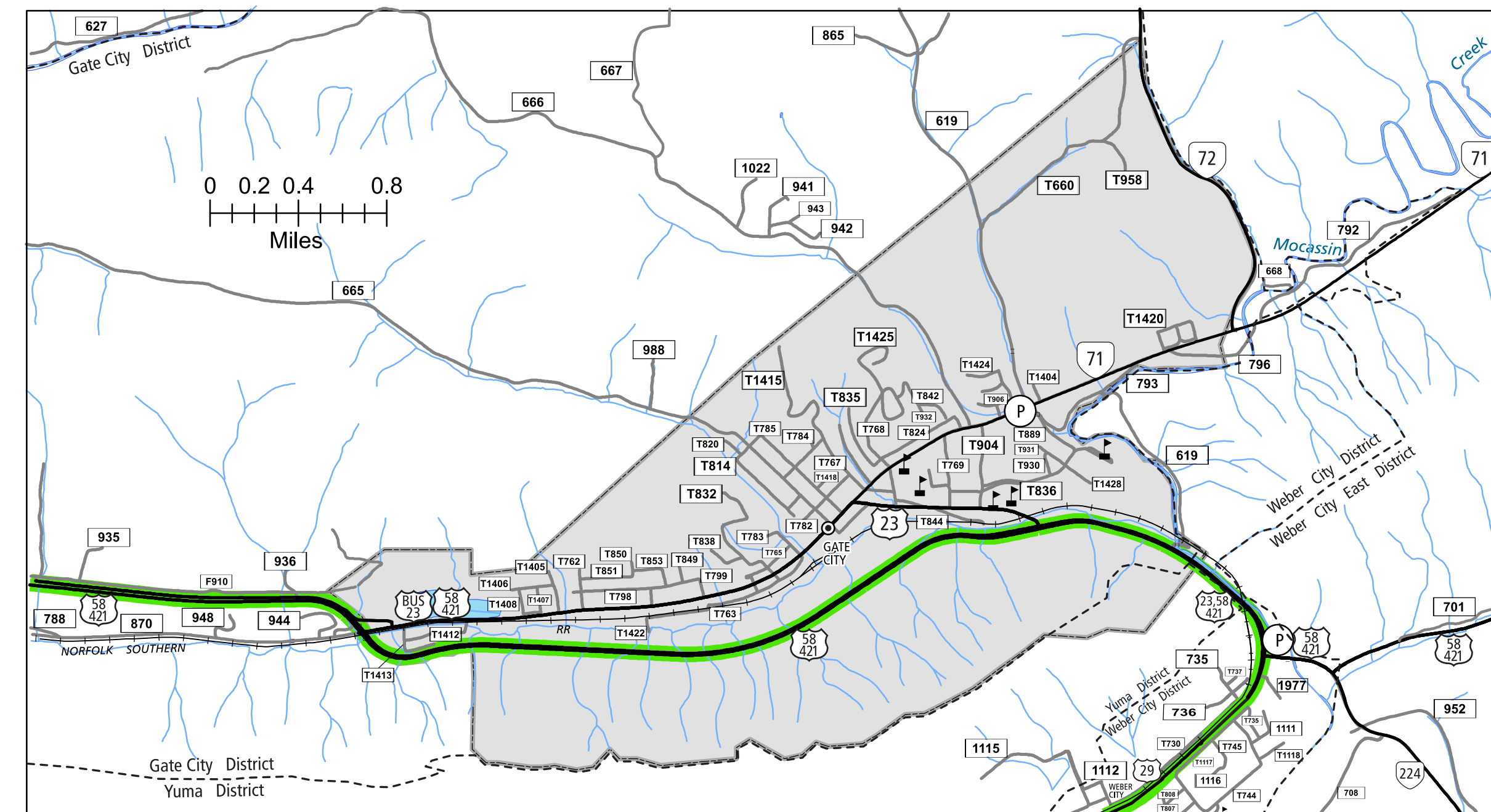
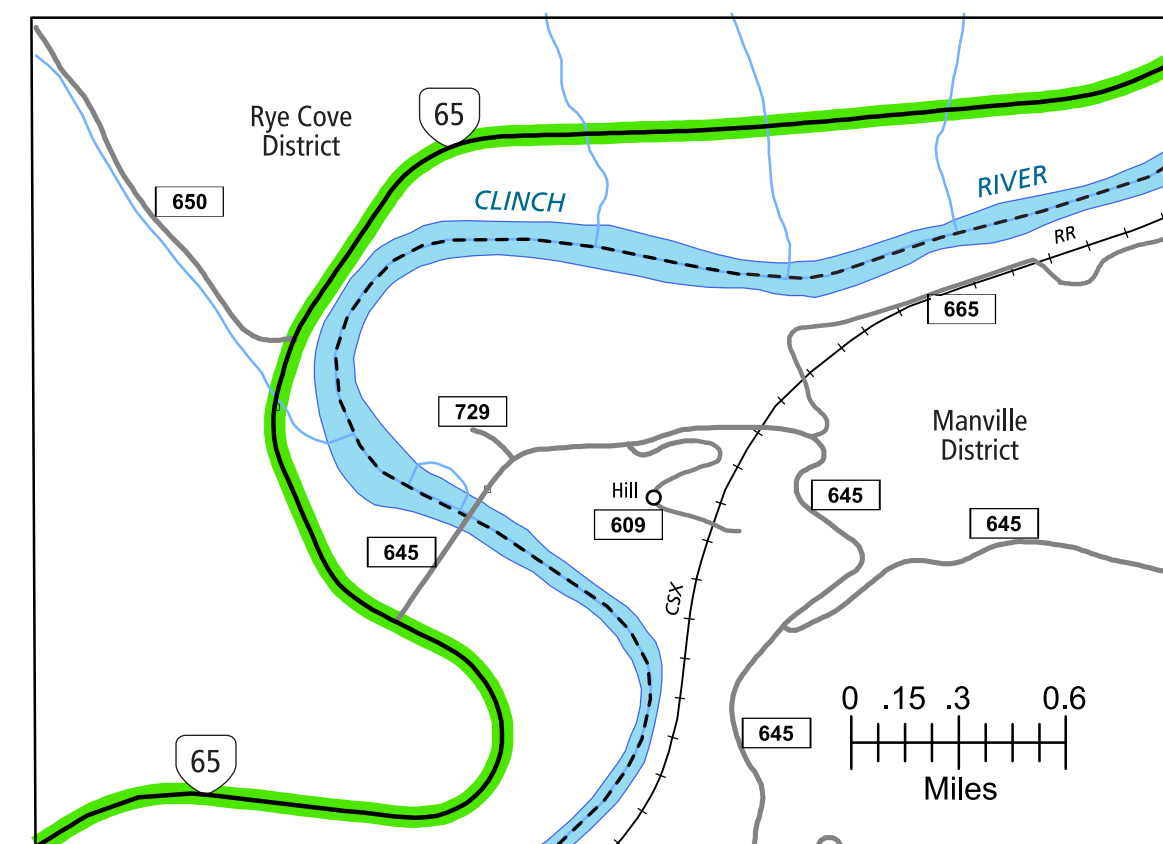


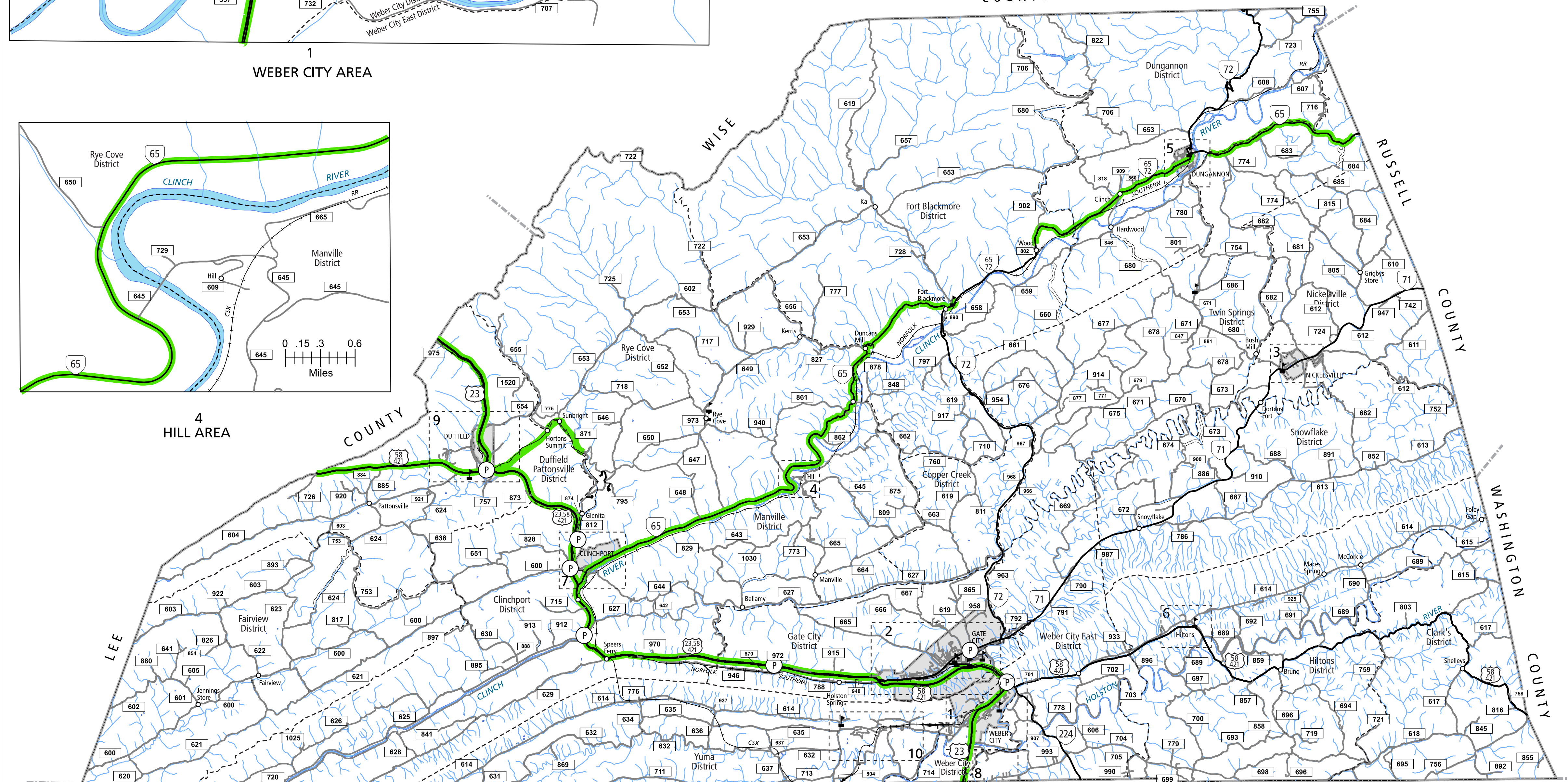
1 WEBER CITY AREA



2 GATE CITY AREA



4 HILL AREA



TOTAL PRIMARY MILEAGE IN COUNTY 12/31/21: 117.50

SECONDARY MILEAGE TABULATION

TYPE	7/1/1932	7/1/1934	7/1/1941	TYPE	12/31/1950	12/31/1960	12/31/1970	12/31/1980	12/31/1990	12/31/2000	12/31/2018	12/31/2021
BIT_SUR_PAVED	12.75	7.05	17.18	HARD SURFACE	46.97	116.75	213.27	276.09	311.49	370.56	431.83	438.57
GRAVEL_SOIL_ETC.	46.85	148.13	343.05	ALL WEATHER SURFACE	313.10	298.82	306.25	276.68	257.36	223.87	175.97	00.00
GRADED & DRAINED	202.56	103.25	105.27	LIGHT SURFACE	174.19	156.89	104.12	107.90	96.63	80.09	79.03	00.00
UNIMPROVED	379.84	366.57	119.65	UNSURFACED	79.59	56.89	38.10	24.48	22.85	9.20	255.92	
TOTAL MILEAGE	642.00	626.00	585.15	TOTAL MILEAGE	613.85	629.35	661.74	685.15	688.33	695.22	696.03	694.49

SCOTT COUNTY, VA

COUNTY ROAD MAP

SCOTT COUNTY

ROAD CLASSIFICATIONS

- Frontage Road
- Secondary Route
- State Route
- U.S. Route
- Urban Road
- LightSurface
- DividedHwyInterstate
- AllWeatherSurface
- Unsurfaced
- otherSurface
- BikeRoutes
- AppalachianTrail
- Scenic Roads

MISCELLANEOUS

- Schools
- Seaports
- Park_RideLots

AIRPORTS

- Commercial
- General
- Military

RAILROADS

- Metro
- VARailroads
- Park_N_Ride

BOUNDARIES

- MilitaryAreas
- MagisterialDistricts
- Incorp_Areas
- Natural_LandCover

Additional ROAD CLASSIFICATION (Post 2019)
Hard-surface



The accuracy or completeness of this map is not guaranteed or warranted. Map depicts state-maintained highway network as of May 1, 2021. Copyright © 2021 by Commonwealth of Virginia Department of Transportation, All Rights Reserved

AN INVENTORY OF STATE MAINTAINED ROADS