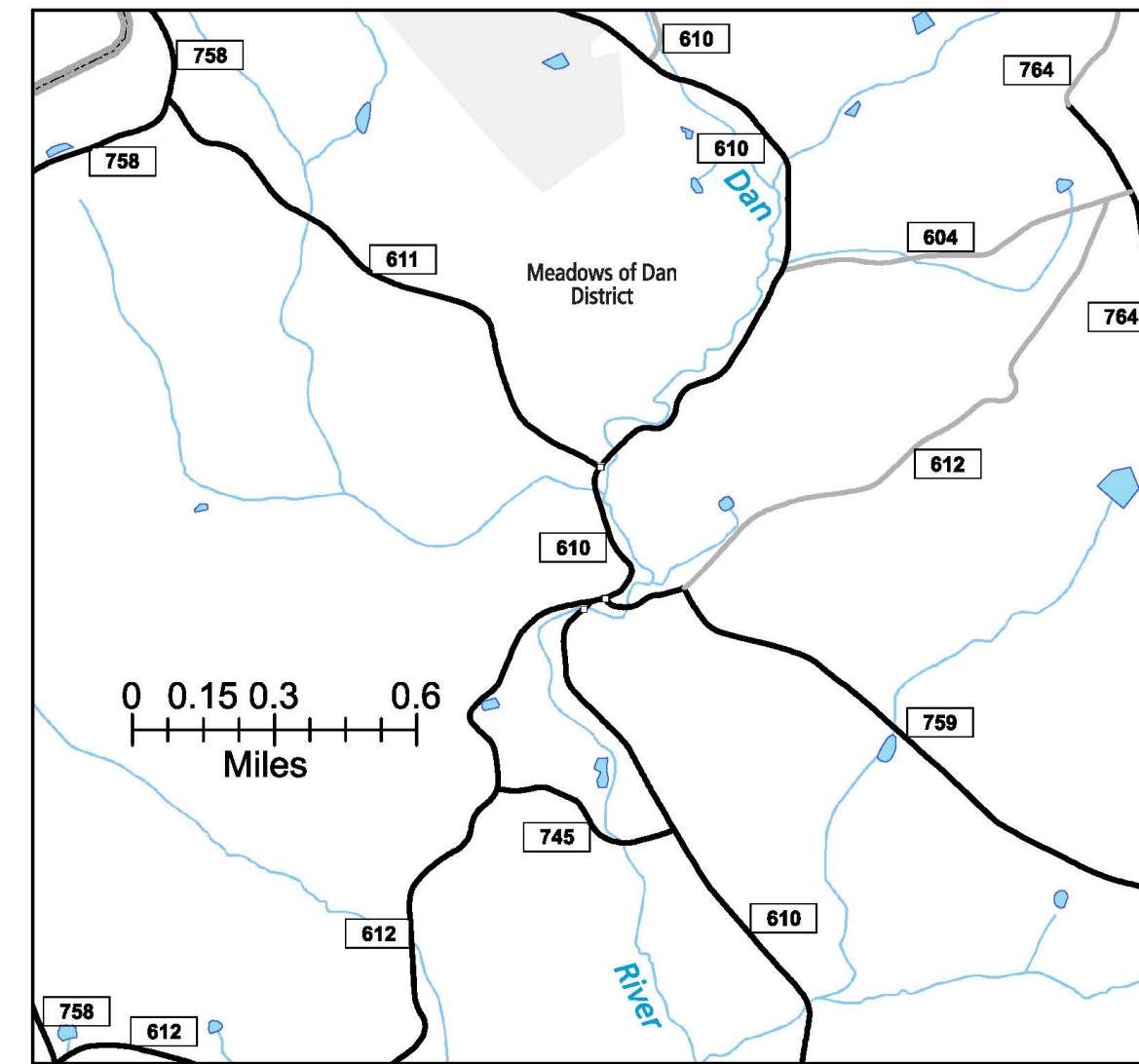
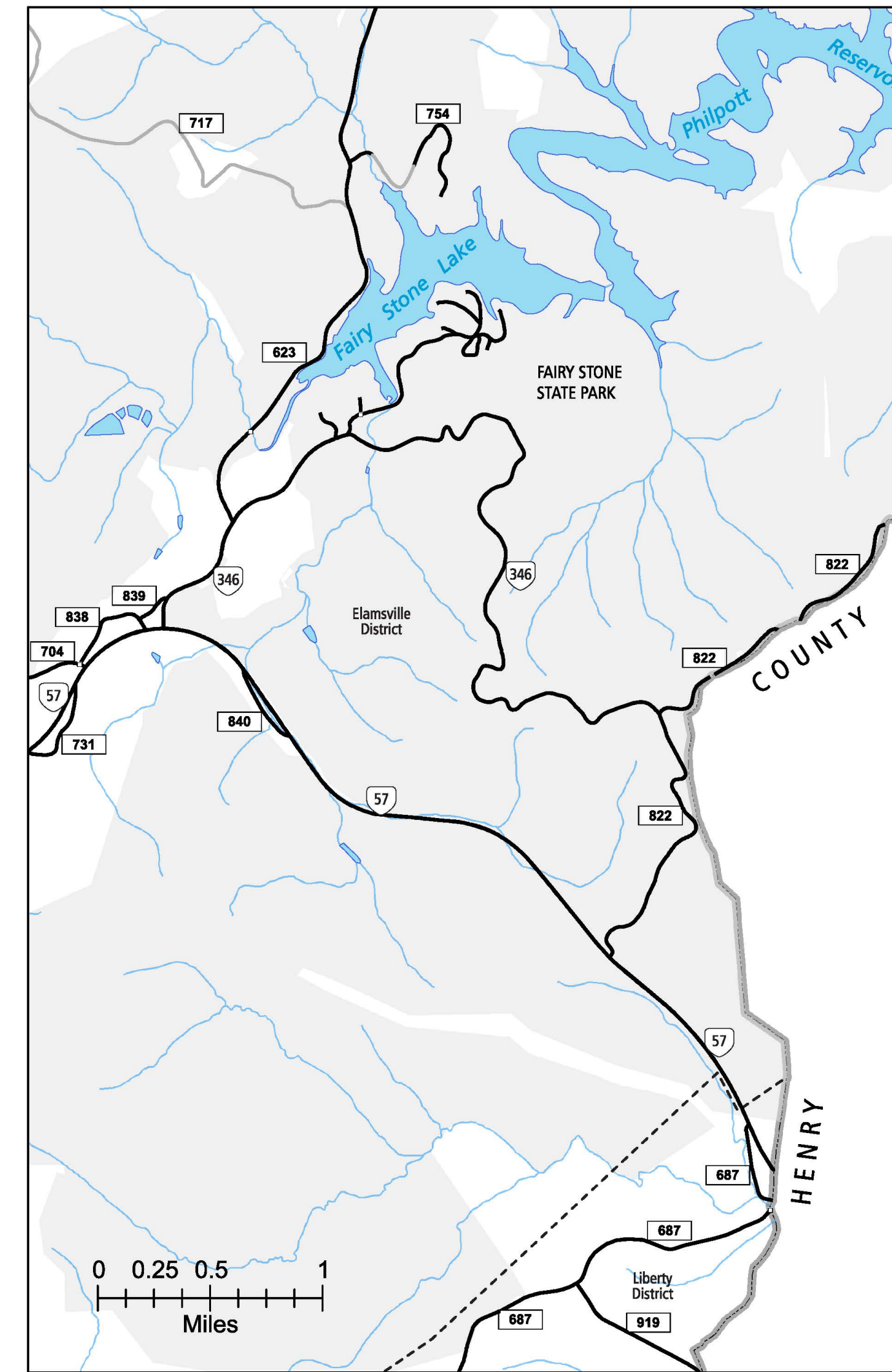


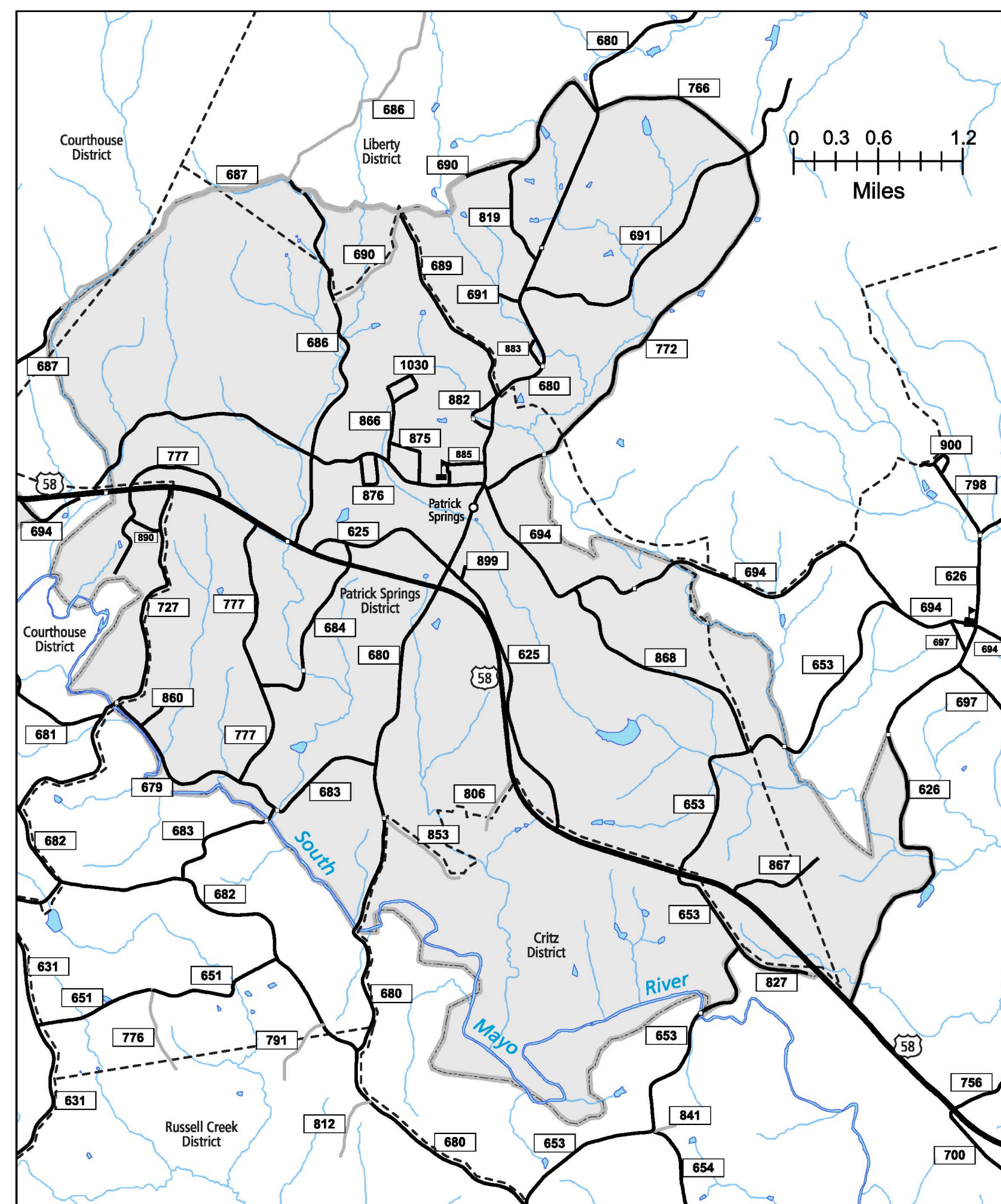
1  
POINT LOOKOUT AREA



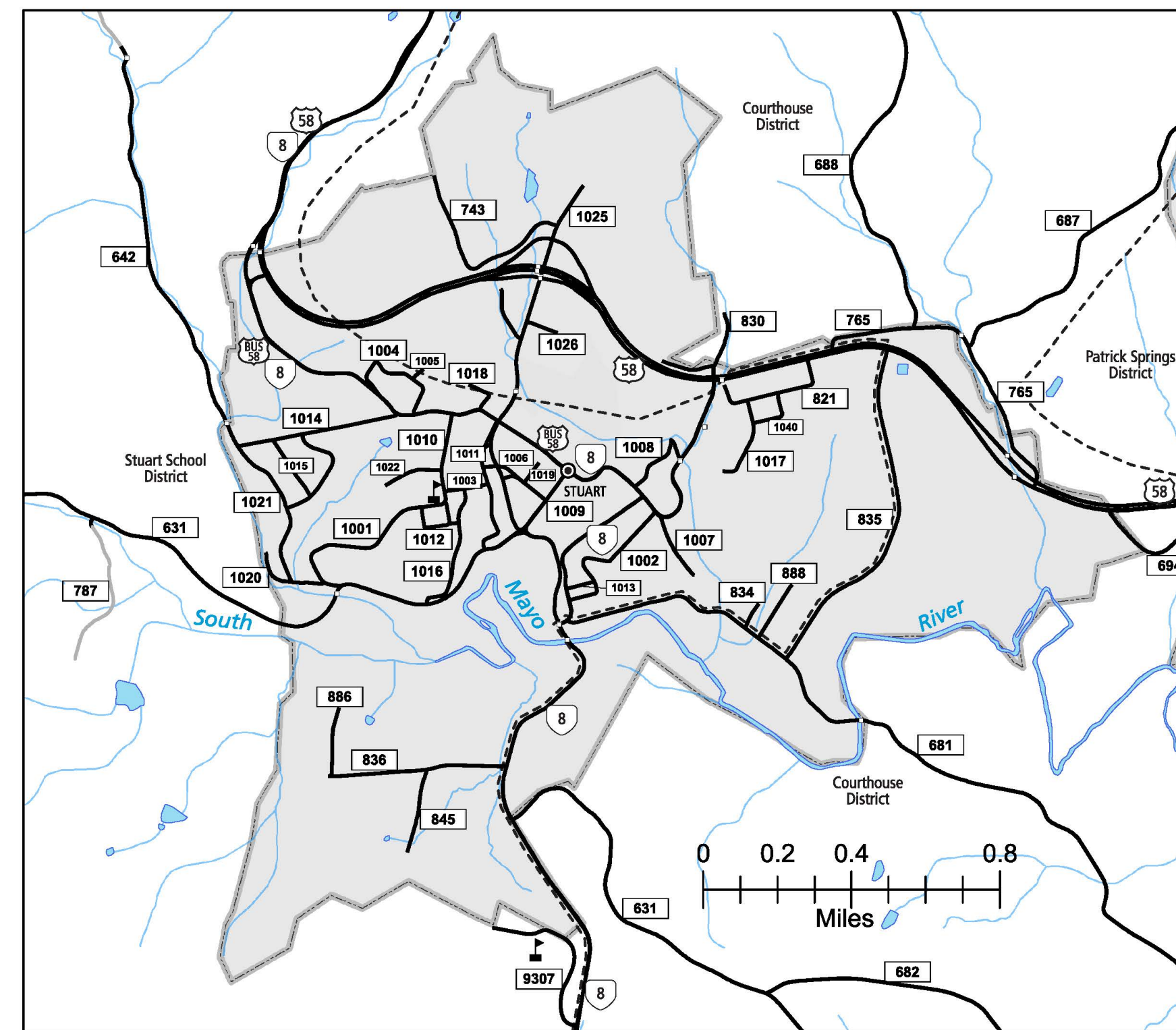
2  
AREA NORTHWEST OF STUART



3  
FAIRY STONE STATE PARK



5  
PATRICK SPRINGS AREA



4  
STUART AREA

PATRICK COUNTY, VA

**COUNTY ROAD MAP**

**PATRICK COUNTY**

ROAD CLASSIFICATIONS	MISCELLANEOUS
Frontage Road	Schools
Secondary Route	Seaports
State Route	Park_RideLots
U.S. Route	<b>AIRPORTS</b>
Urban Road	Commercial
LightSurface	General
DividedHwy/Interstate	Military
AllWeatherSurface	<b>RAILROADS</b>
Unsurfaced	Metro
otherSurface	VARailroads
BikeRoutes	Park_N_Ride
AppalachianTrail	<b>BOUNDARIES</b>
Scenic Roads	MilitaryAreas
<b>Additional ROAD CLASSIFICATION (Post 2019)</b>	MagisterialDistricts
Hard-surface	Incorp_Areas
	Natural_LandCover



The accuracy or completeness of this map is not guaranteed or warranted.  
Map depicts state-maintained highway network as of May 1, 2021.  
Copyright © 2021 by Commonwealth of Virginia  
Department of Transportation, All Rights Reserved

SUPPLEMENT SHEET A  
AN INVENTORY OF STATE MAINTAINED ROADS