
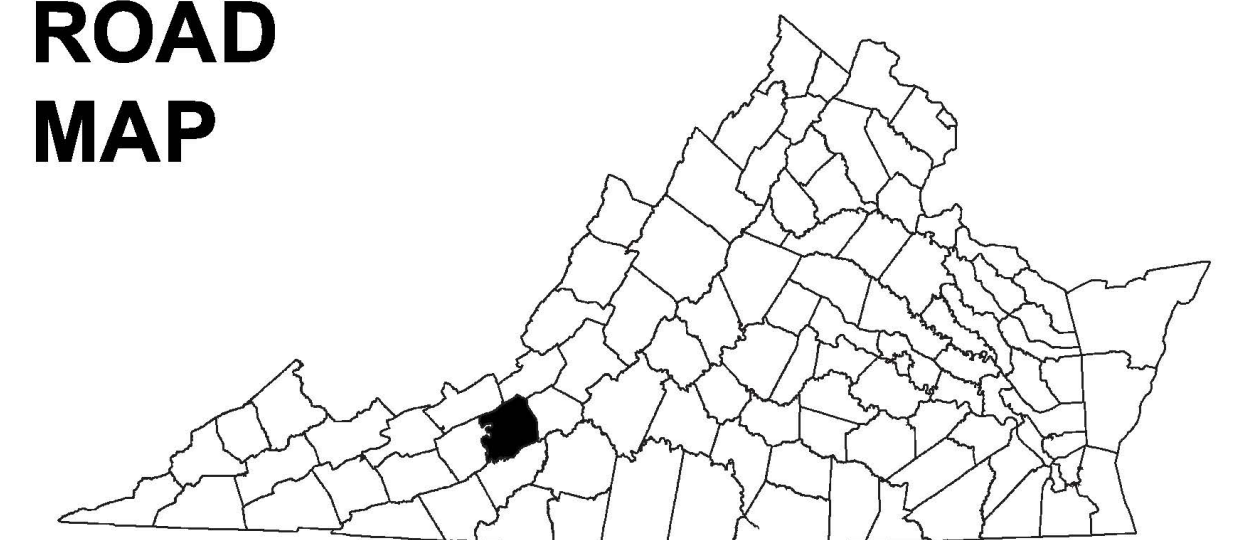


MONTGOMERY COUNTY, VA



COUNTY ROAD MAP

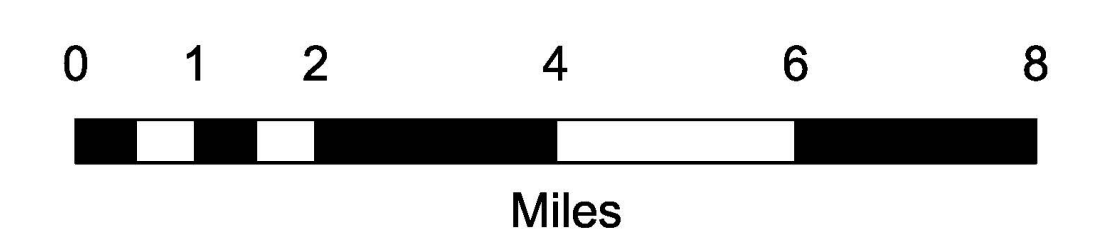


MONTGOMERY COUNTY

- |                             |                      |                      |                      |
|-----------------------------|----------------------|----------------------|----------------------|
| <b>ROAD CLASSIFICATIONS</b> |                      | <b>MISCELLANEOUS</b> |                      |
|                             | Frontage Road        |                      | Schools              |
|                             | Secondary Route      |                      | Seaports             |
|                             | State Route          |                      | Park_RideLots        |
|                             | U.S. Route           | <b>AIRPORTS</b>      |                      |
|                             | Urban Road           |                      | Commercial           |
|                             | LightSurface         |                      | General              |
|                             | DividedHwyInterstate |                      | Military             |
|                             | AllWeatherSurface    | <b>RAILROADS</b>     |                      |
|                             | Unsurfaced           |                      | Metro                |
|                             | otherSurface         |                      | VARailroads          |
|                             | BikeRoutes           |                      | Park_N_Ride          |
|                             | AppalachianTrail     | <b>BOUNDARIES</b>    |                      |
|                             | Scenic Roads         |                      | MilitaryAreas        |
|                             |                      |                      | MagisterialDistricts |
|                             |                      |                      | Incorp_Areas         |
|                             |                      |                      | Natural_LandCover    |

Additional ROAD CLASSIFICATION (Post 2019)

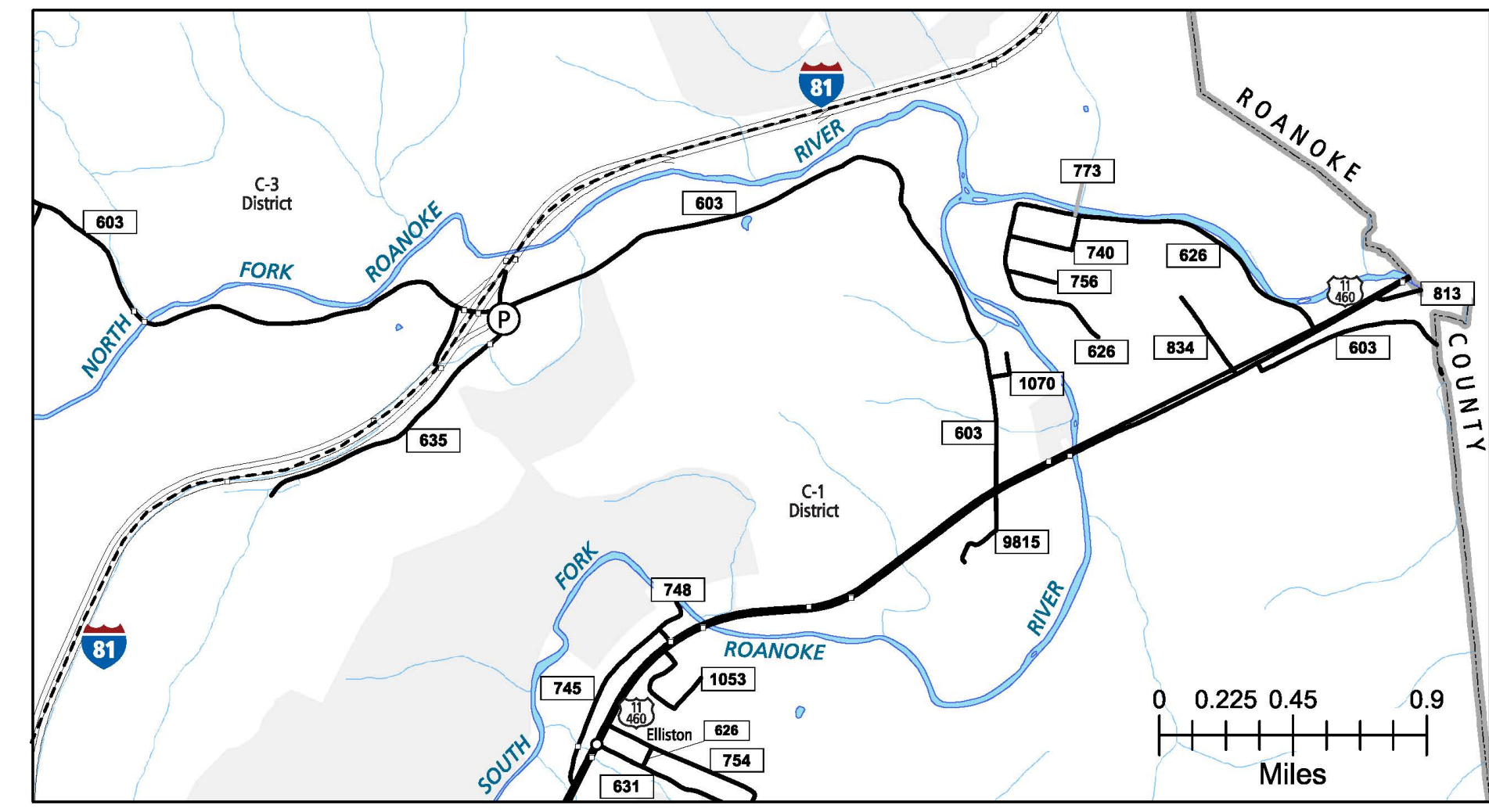
Hard-surface



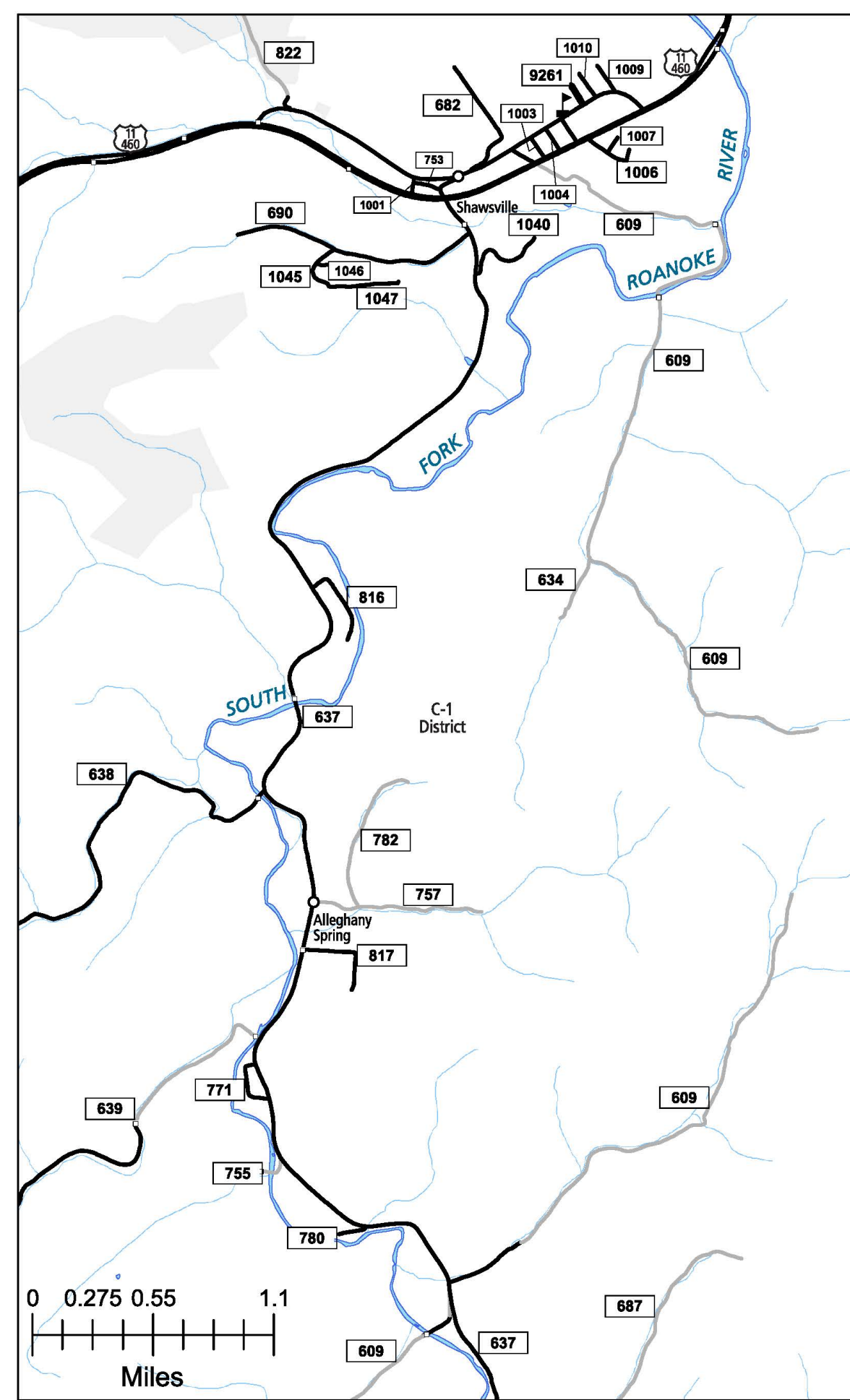
The accuracy or completeness of this map is not guaranteed or warranted. Map depicts state-maintained highway network as of May 1, 2021. Copyright © 2021 by Commonwealth of Virginia Department of Transportation, All Rights Reserved

AN INVENTORY OF STATE MAINTAINED ROADS

TOTAL PRIMARY MILEAGE IN COUNTY 12/31/21: 64.03												
SECONDARY MILEAGE TABULATION												
TYPE	7/1/1932	7/1/1934	7/1/1941	TYPE	12/31/1950	12/31/1960	12/31/1970	12/31/1980	12/31/1990	12/31/2000	12/31/2017	12/31/2021
BIT_SUR_PAVED	28.17	28.17	44.82	HARD SURFACE	101.80	170.03	238.21	252.70	276.74	313.38	382.77	378.80
GRAVEL_SOIL.ETC.	172.26	172.26	198.38	ALL WEATHER SURFACE	103.25	140.54	119.77	122.84	103.85	92.81	50.34	00.00
GRADED & DRAINED	11.80	11.80	60.03	LIGHT SURFACE	133.70	71.75	54.00	30.45	28.78	28.73	22.57	00.00
UNIMPROVED	200.56	200.56	88.70	UNSURFACED	69.06	40.58	10.11	7.43	6.40	6.10	6.10	82.80
<b>TOTAL MILEAGE</b>	<b>412.79</b>	<b>412.79</b>	<b>391.73</b>	<b>TOTAL MILEAGE</b>	<b>407.83</b>	<b>422.90</b>	<b>422.08</b>	<b>413.42</b>	<b>415.75</b>	<b>441.02</b>	<b>461.78</b>	<b>461.40</b>



3 ELLISTON AREA



5 SHAWVILLE AREA

