
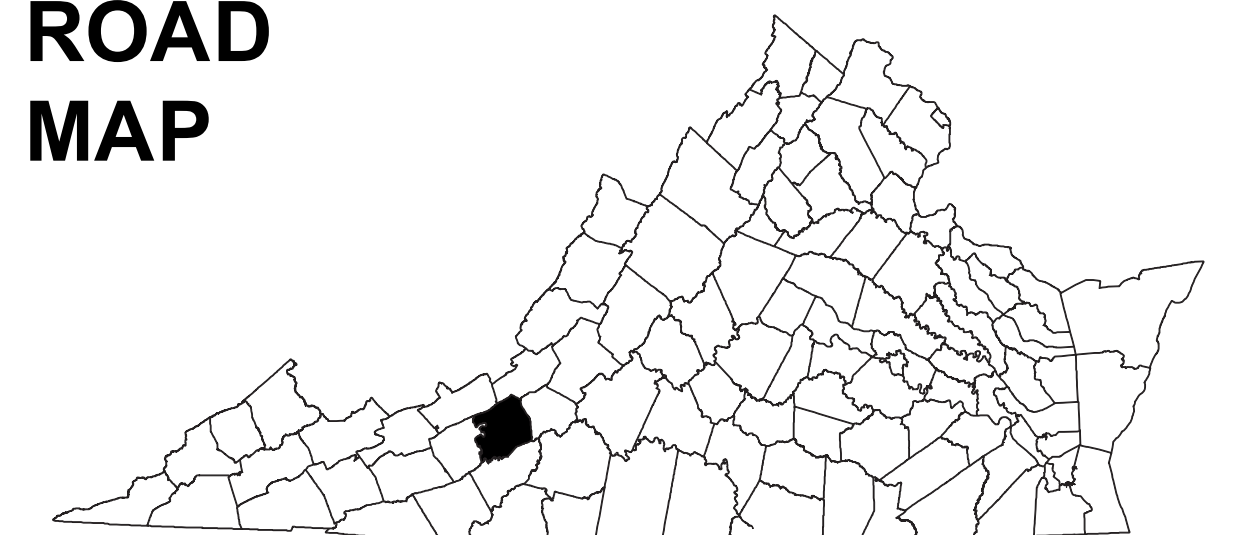


MONTGOMERY COUNTY, VA



COUNTY ROAD MAP



MONTGOMERY COUNTY

ROAD CLASSIFICATIONS

- Frontage Road
- Secondary Route
- State Route
- U.S. Route
- Urban Road
- LightSurface
- DividedHwyInterstate
- AllWeatherSurface
- Unsurfaced
- otherSurface
- BikeRoutes
- AppalachianTrail
- Scenic Roads

MISCELLANEOUS

- Schools
- Seaports
- Park\_RideLots

AIRPORTS

- Commercial
- General
- Military

RAILROADS

- Metro
- VARailroads
- Park\_N\_Ride

BOUNDARIES

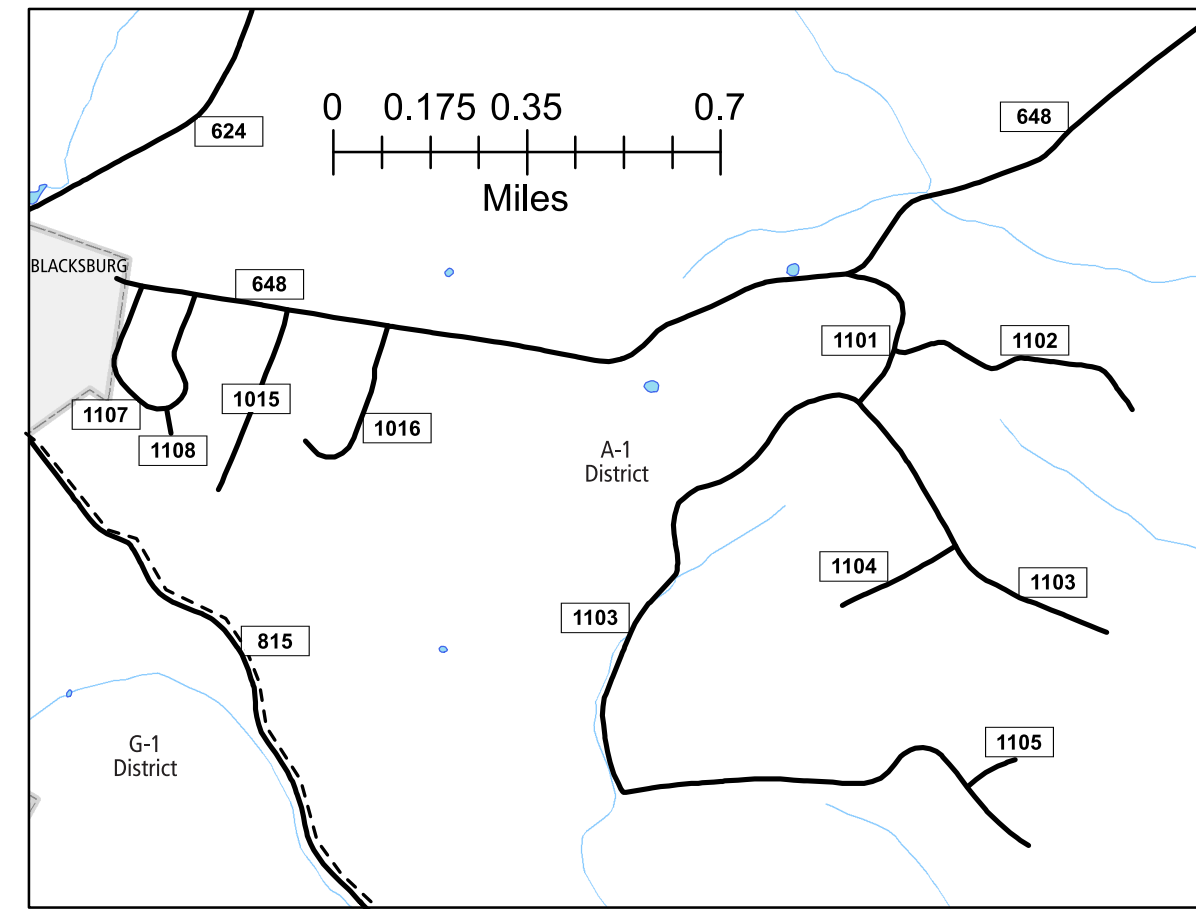
- MilitaryAreas
- MagisterialDistricts
- Incorp\_Areas
- Natural\_LandCover

Additional ROAD CLASSIFICATION (Post 2019)  
Hard-surface

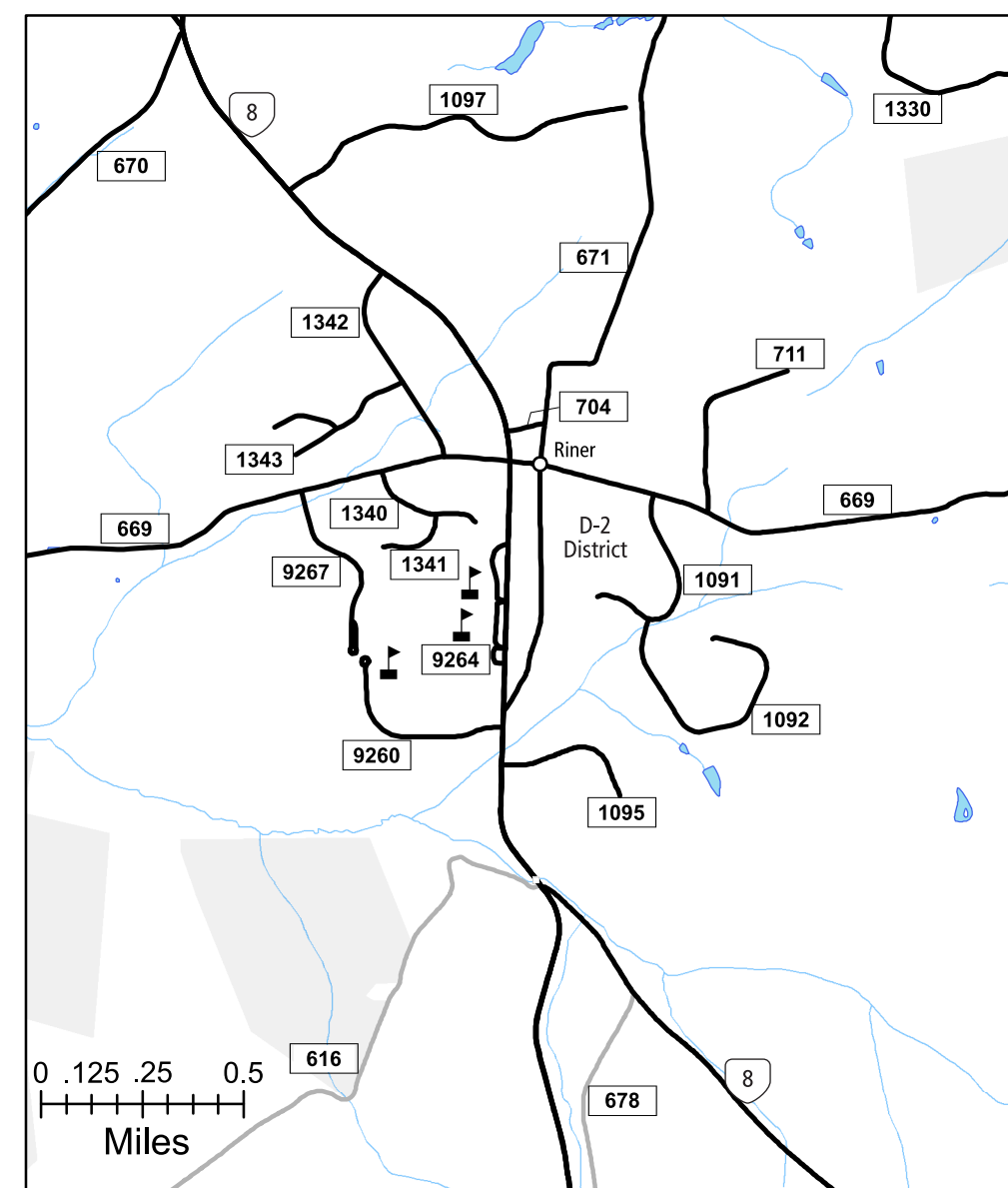
The accuracy or completeness of this map is not guaranteed or warranted.  
Map depicts state-maintained highway network as of May 1, 2021.  
Copyright © 2021 by Commonwealth of Virginia  
Department of Transportation, All Rights Reserved

SUPPLEMENT SHEET A

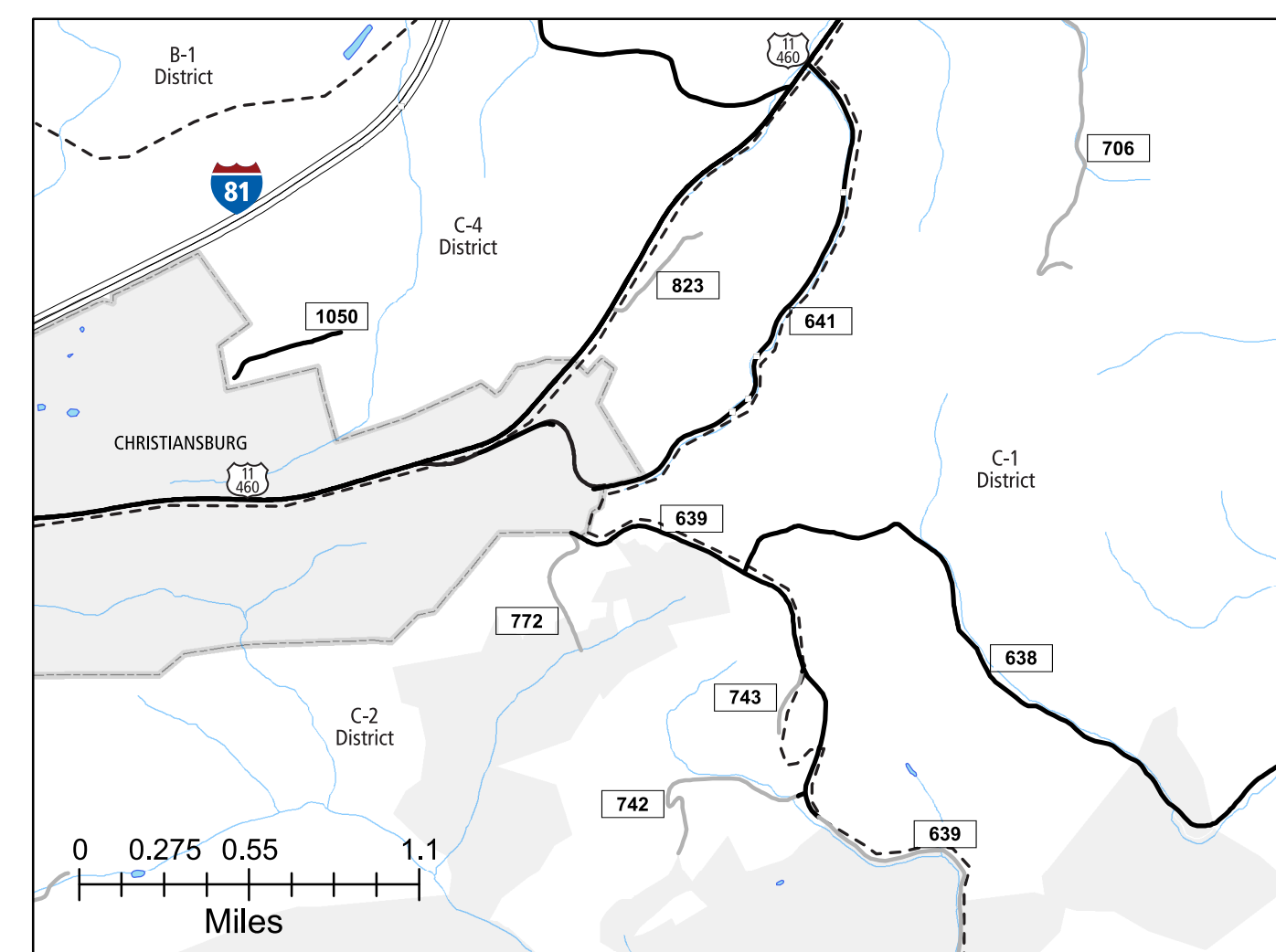
AN INVENTORY OF STATE MAINTAINED ROADS



1  
INDIAN RUN AREA



6  
RINER AREA



4  
DEN HILL AREA

2  
CHRISTIANSBURG -  
BLACKSBURG AREA

