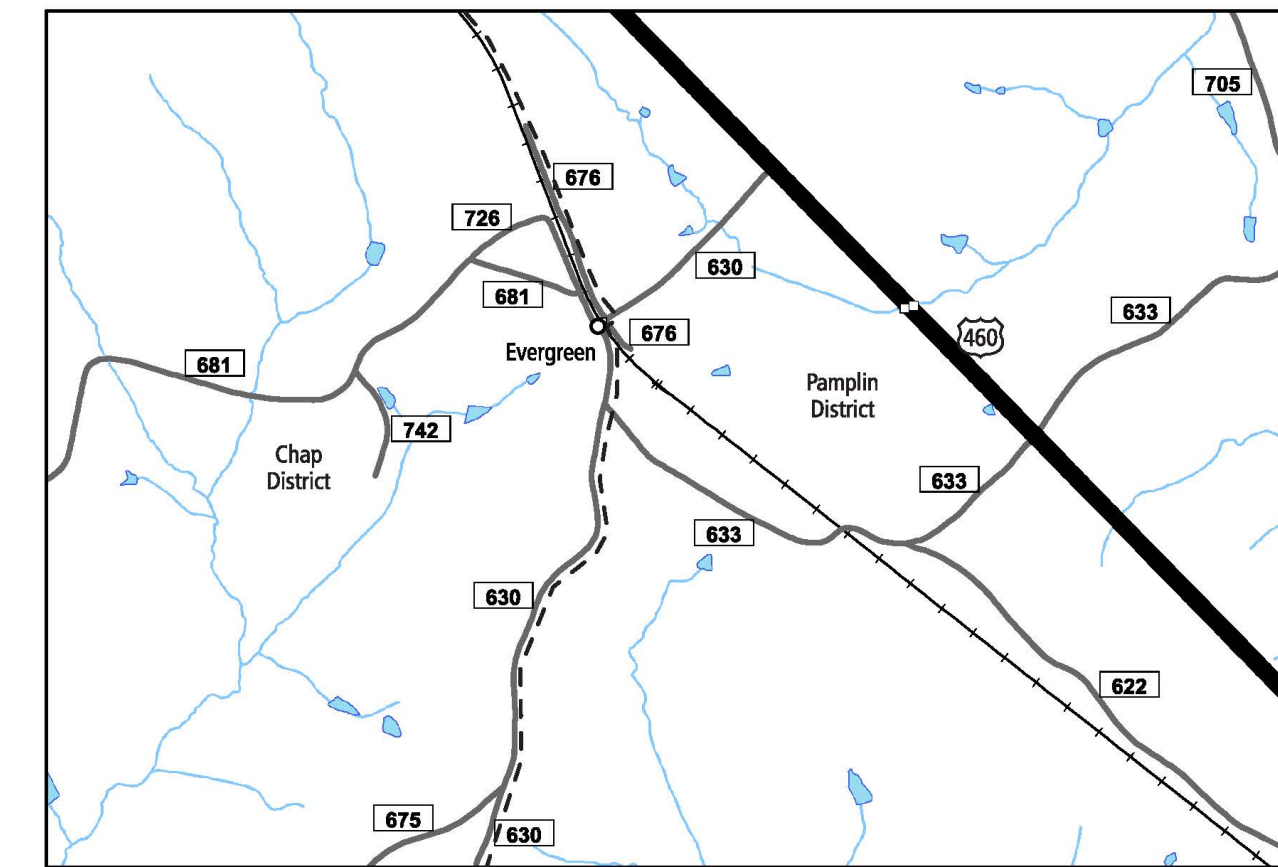
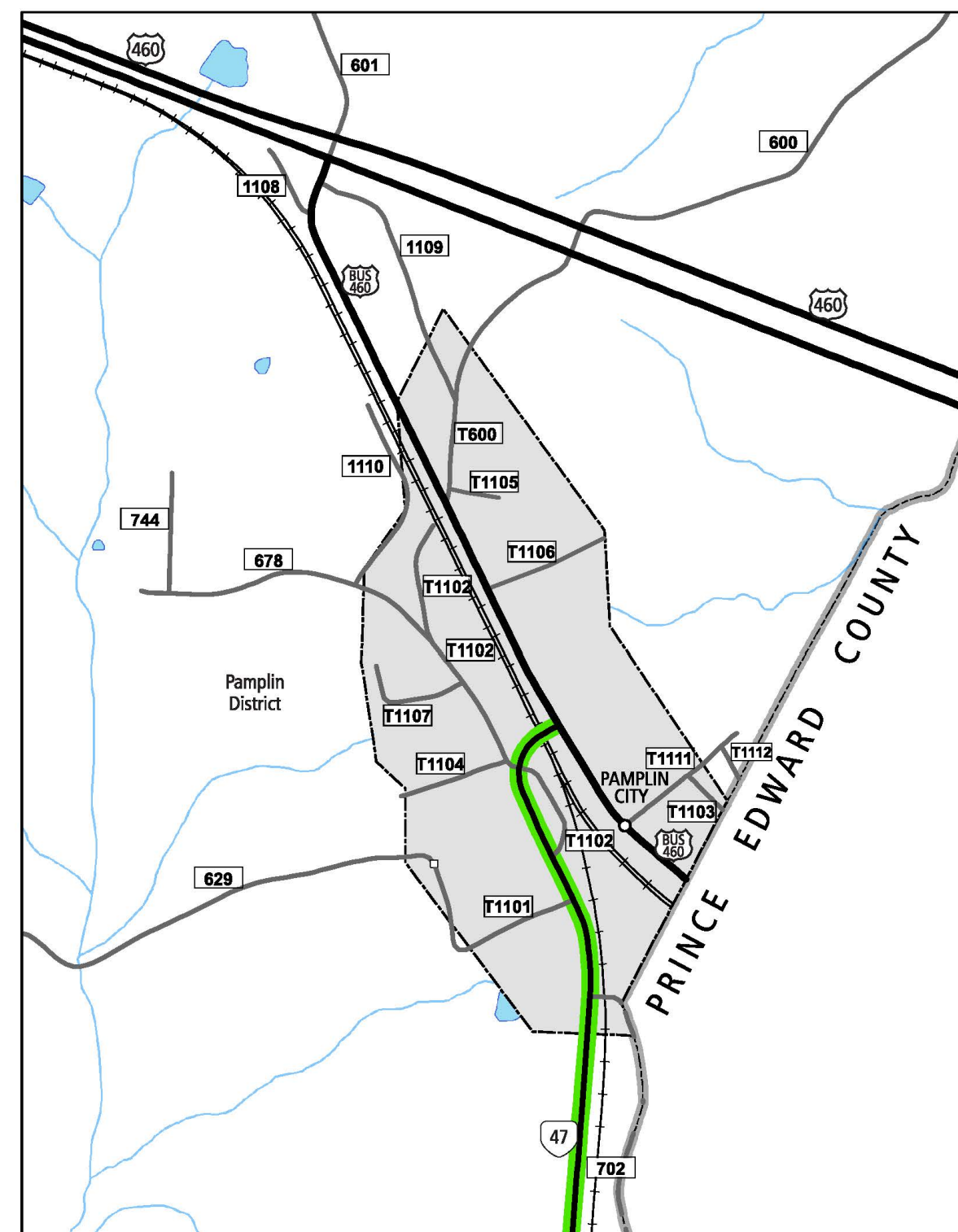


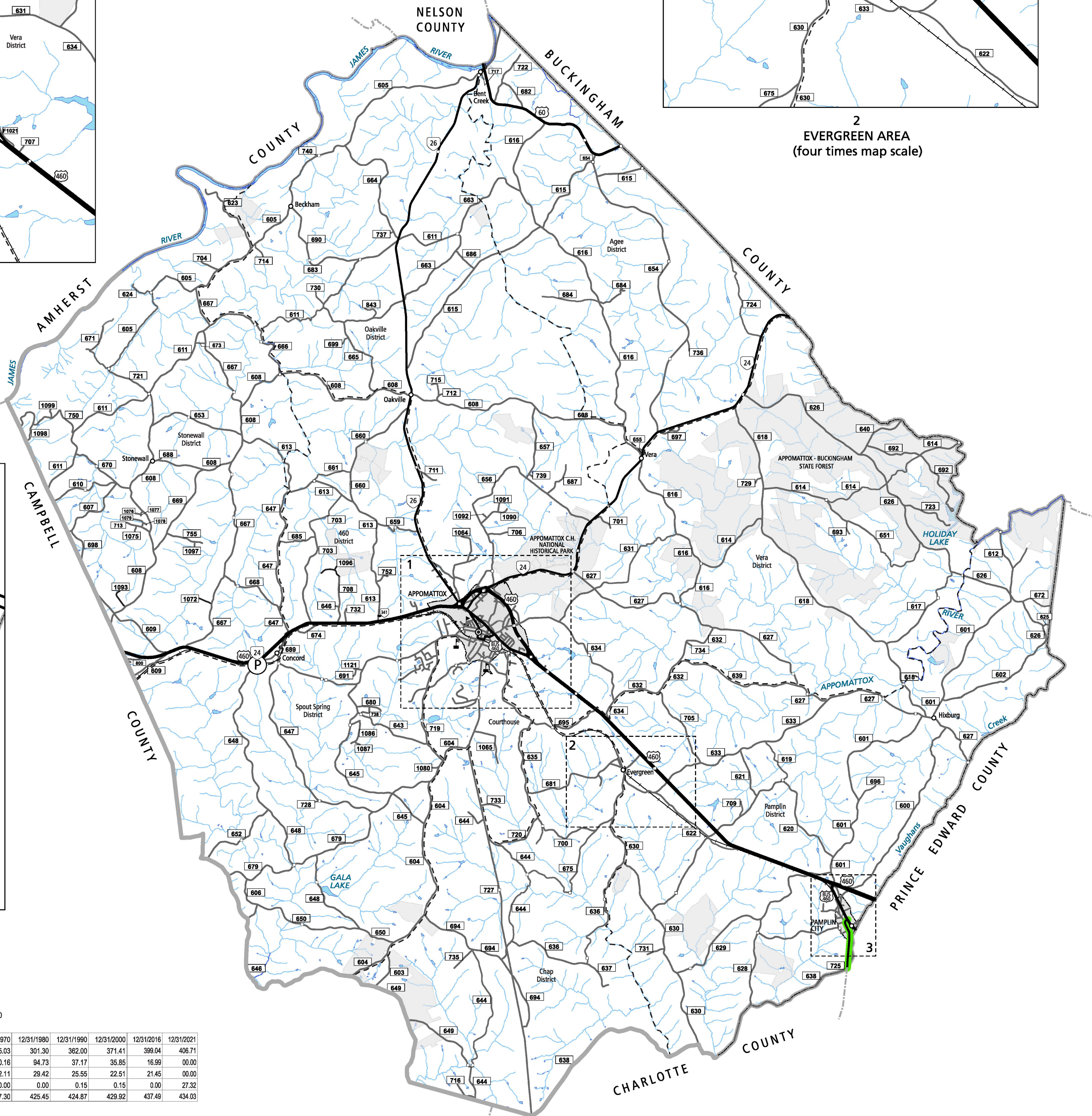
1  
APPOMATTOX AREA  
(four times map scale)




2  
EVERGREEN AREA  
(four times map scale)



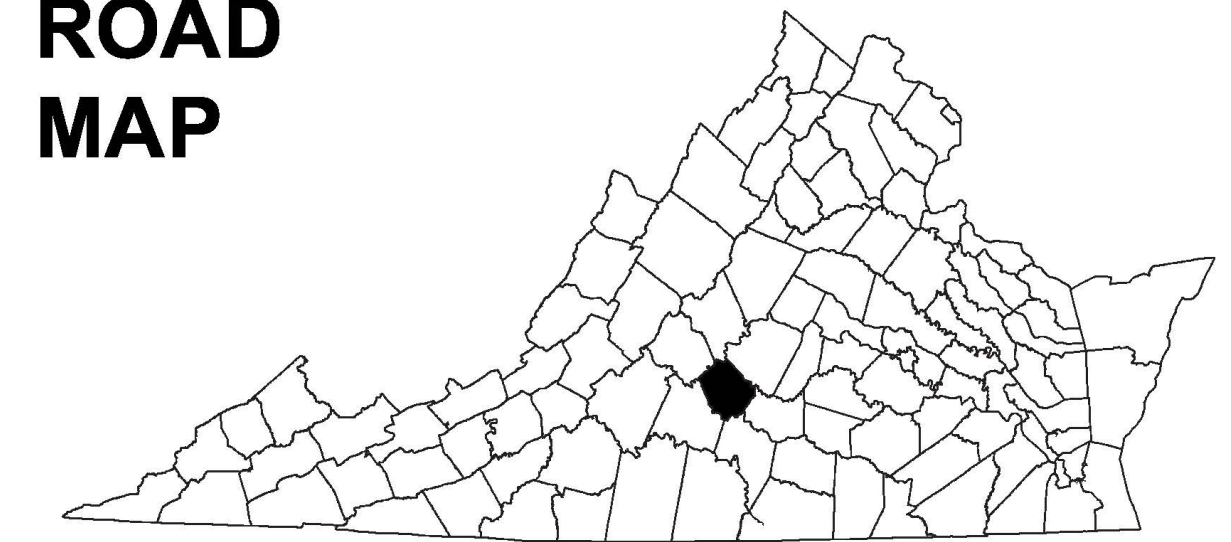
3  
PAMPLIN CITY AREA  
(four times map scale)



APPOMATTOX COUNTY, VA



COUNTY  
ROAD  
MAP



APPOMATTOX  
COUNTY

ROAD CLASSIFICATIONS

- Frontage Road
- Secondary Route
- State Route
- U.S. Route
- Urban Road
- LightSurface
- DividedHwyInterstate
- AllWeatherSurface
- Unsurfaced
- otherSurface
- BikeRoutes
- AppalachianTrail
- Scenic Roads

MISCELLANEOUS

- Schools
- Seaports
- Park\_RideLots

AIRPORTS

- Commercial
- General
- Military

RAILROADS

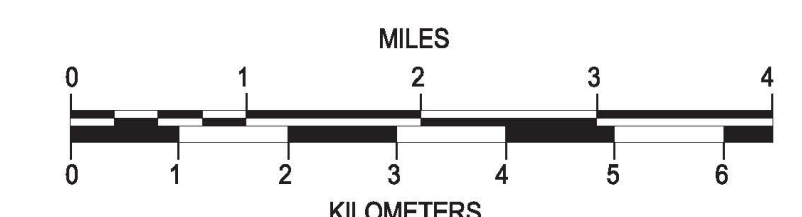
- Metro
- VARailroads
- Park\_N\_Ride

BOUNDARIES

- MilitaryAreas
- MagisterialDistricts
- Incorp\_Areas
- Natural\_LandCover

Additional ROAD CLASSIFICATION (Post 2019)

Hard-surface



The accuracy or completeness of this map is not guaranteed or warranted.  
Map depicts state-maintained highway network as of May 1, 2021.  
Copyright © 2021 by Commonwealth of Virginia  
Department of Transportation, All Rights Reserved

AN INVENTORY OF STATE MAINTAINED ROADS

TOTAL PRIMARY MILEAGE IN COUNTY 12/31/21: 53.20

SECONDARY MILEAGE TABULATION

TYPE	7/1/1932	7/1/1934	7/1/1941	TYPE	12/31/1950	12/31/1960	12/31/1970	12/31/1980	12/31/1990	12/31/2000	12/31/2016	12/31/2021
BIT_SUR_PAVED	0.00	3.10	24.67	HARD SURFACE	52.29	140.17	235.03	301.30	362.00	371.41	399.04	406.71
GRAVEL_SOIL.ETC.	133.41	151.70	216.91	ALL WEATHER SURFACE	189.81	132.24	90.16	94.73	37.17	35.85	16.99	00.00
GRADED & DRAINED	113.00	120.66	93.04	LIGHT SURFACE	136.16	137.55	92.11	29.42	25.55	22.51	21.45	00.00
UNIMPROVED	124.45	94.70	48.72	UNSURFACED	8.95	0.17	0.00	0.00	0.15	0.15	0.00	27.32
TOTAL MILEAGE	370.86	370.16	383.34	TOTAL MILEAGE	387.21	410.13	417.30	425.45	424.87	429.92	437.48	434.03