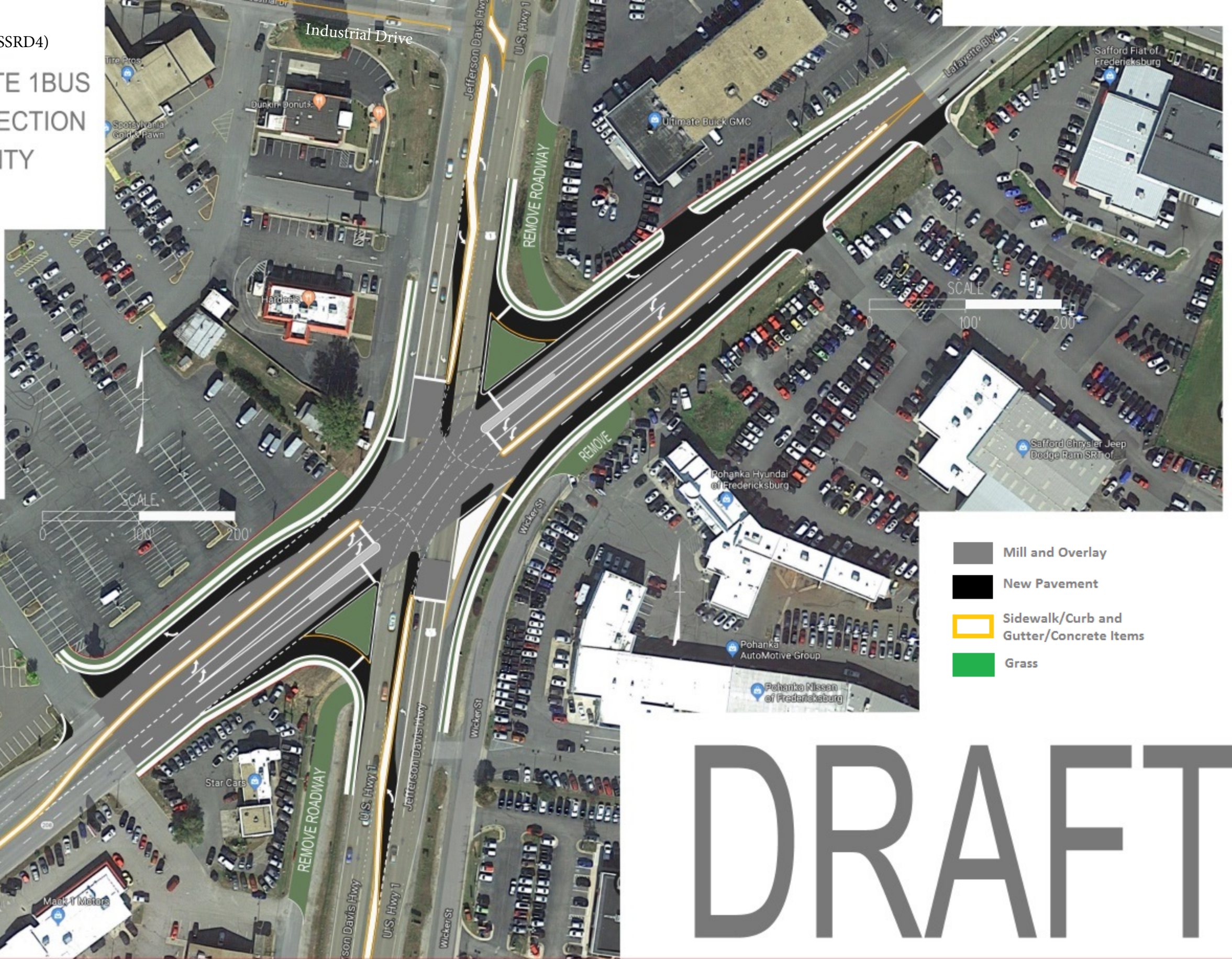


SMART SCALE (SSRD4)
ROUTE 1/ROUTE 208/ROUTE 1BUS
FOUR-MILE-FORK INTERSECTION
SPOTSYLVANIA COUNTY

APP #7169
Page 1 of 5

(Page 2 contains Rte 1/208
concept with RW information.)
(Page 3 contains additional Rte 1
sidewalk improvements.)
(Page 4 contains additional
Lafayette Blvd sidewalk
improvements.)
(Page 5 contains Market St
sidewalk improvements.)

DISCLAIMER: Information shown in the sketch
is subject to change.



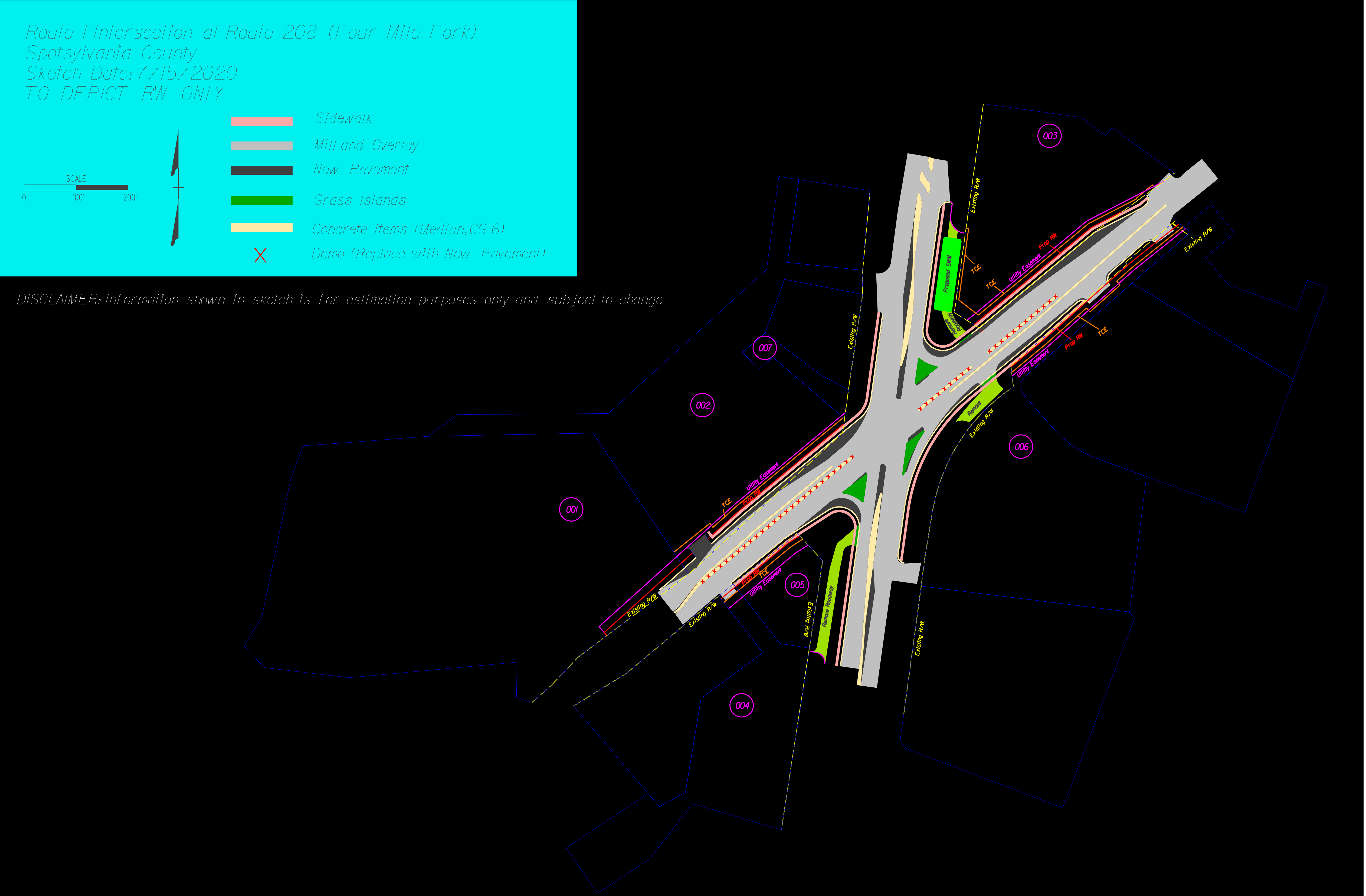
DRAFT

(Page 1 contains Rte 1/208 concept only.)

(Page 3 contains additional Rte 1 sidewalk improvements.)

(Page 4 contains additional Lafayette Blvd sidewalk improvements.)

(Page 5 contains Market St sidewalk improvements.)



SCALE
0 125' 250'



 Sidewalk

 Represents back of curb

DISCLAIMER: Information shown in sketch is for information purposes only and subject to change.

SSRD4 APP #7169

Page 3 of 5

(Page 1 contains Rte 1/208 concept only.)
(Page 2 contains Rte 1/208 concept with RW information.)
(Page 4 contains additional Lafayette Blvd sidewalk improvements.)
(Page 5 contains Market St sidewalk improvements.)



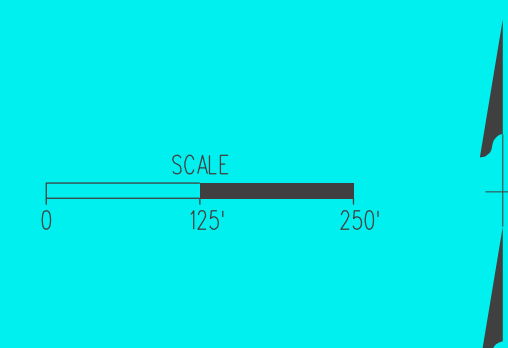
PROPOSED
INT. IMPROVE.
UPC 115614
(DESIGN
UNDERWAY)

See Page 5 of this document for additional Market St sidewalk improvements

(Page 1 contains Rte 1/208 concept only.)
(Page 2 contains Rte 1/208 concept with RW information.)
(Page 3 contains additional Rte 1 sidewalk improvements.)
(Page 5 contains Market St sidewalk improvements.)



Lafayette Blvd Pedestrian Improvements
Spotsylvania County
Sketch Date: 7/16/2020



-  Sidewalk
-  Represents back of curb

DISCLAIMER: Information shown in sketch is for estimation purposes only and subject to change.

Market Street Sidewalk

DISCLAIMER: Information shown in sketch is for estimation purposes only and subject to change.

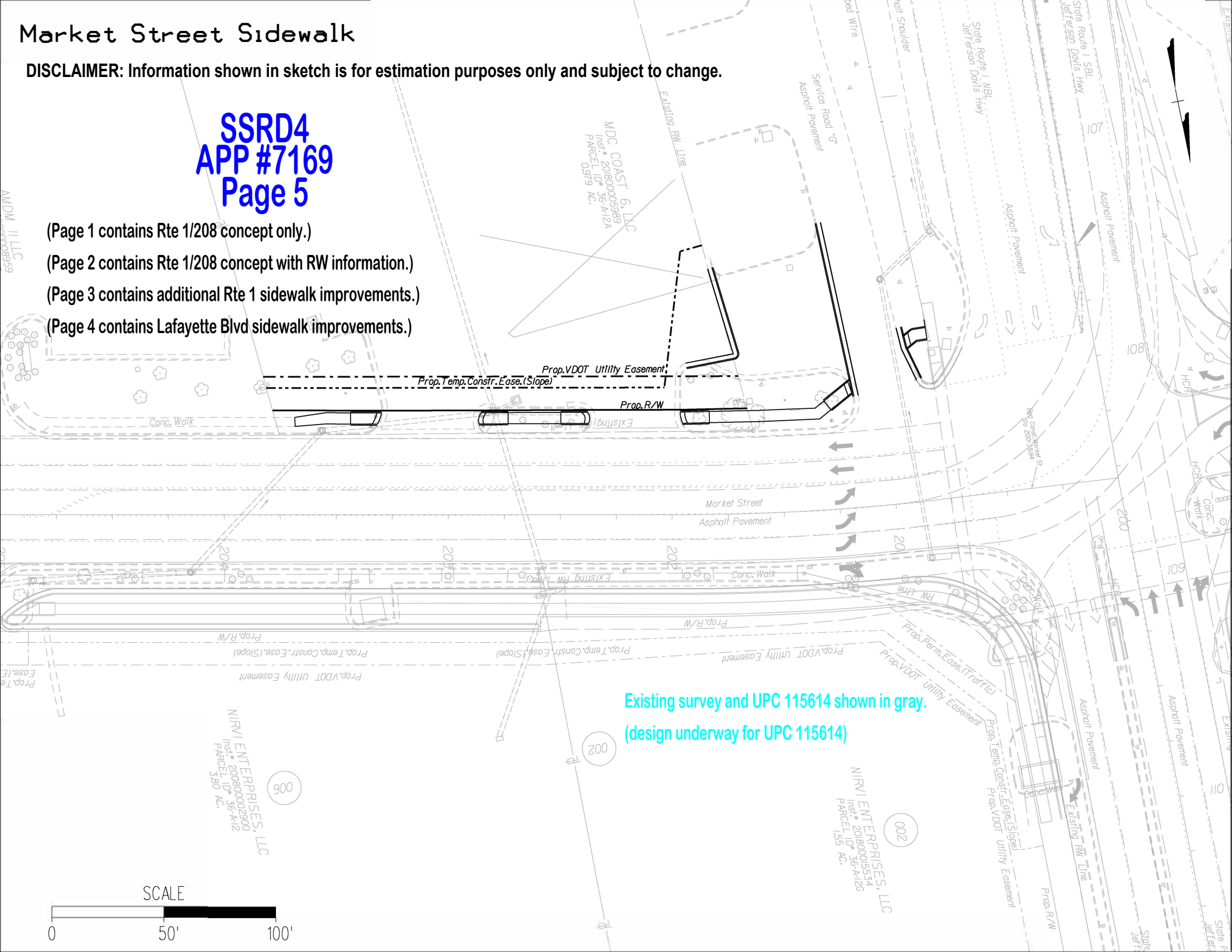
**SSRD4
APP #7169
Page 5**

(Page 1 contains Rte 1/208 concept only.)

(Page 2 contains Rte 1/208 concept with RW information.)

(Page 3 contains additional Rte 1 sidewalk improvements.)

(Page 4 contains Lafayette Blvd sidewalk improvements.)



Existing survey and UPC 115614 shown in gray.
(design underway for UPC 115614)

SCALE

