

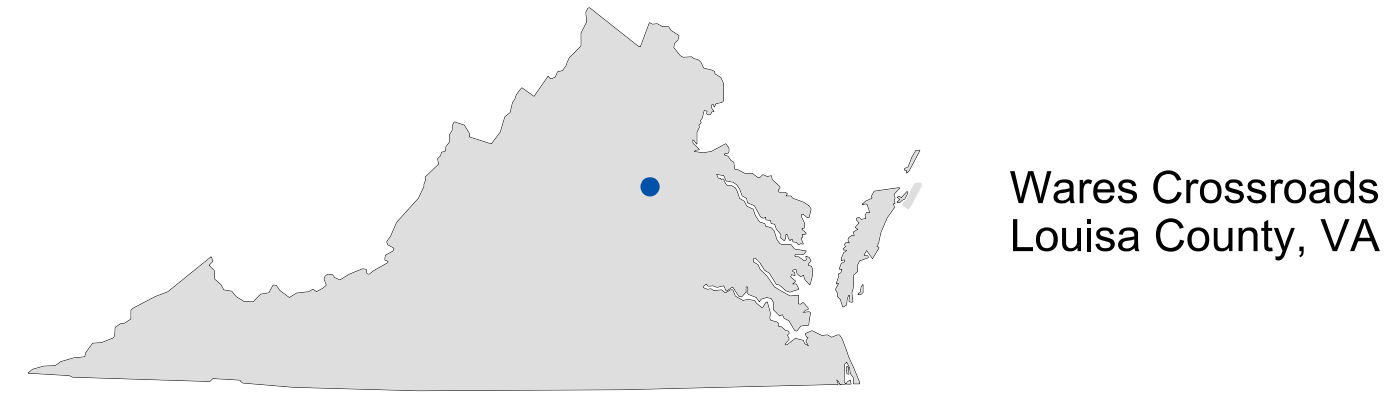


Virginia Department of Transportation

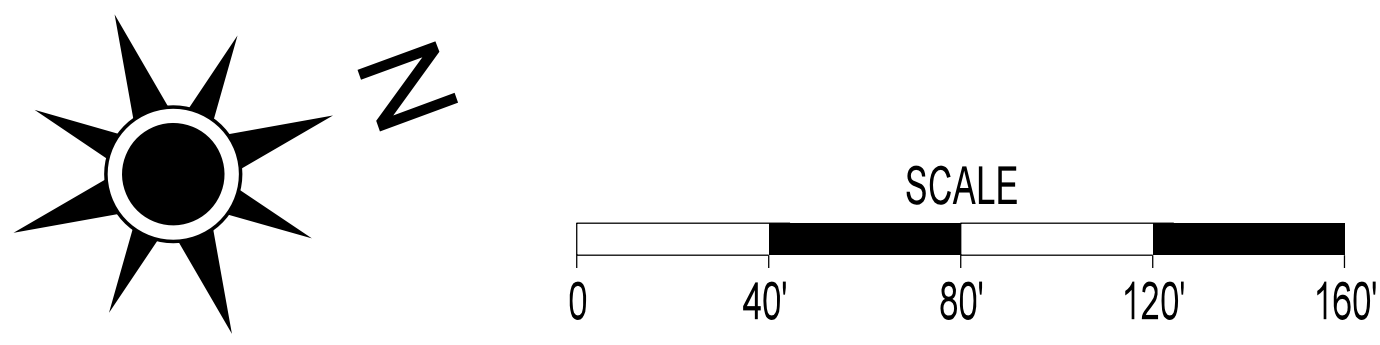
Informational Display

Route 208-522 (Wares Crossroads) Intersection Improvements










Project Location



North Arrow & Scale



Legend

-  Proposed Road
-  Proposed Patterned Truck Apron
-  Proposed Concrete Median
-  Proposed Shared Use Path
-  Proposed Curb Ramp
-  Proposed Landscaped Area
-  Proposed Grass Area
-  Existing Right of Way
-  Existing Property Line

Contact Information

Justin Warfield, P.E.
Project Manager
Virginia Department of Transportation
1601 Orange Road
Culpeper, VA 22701

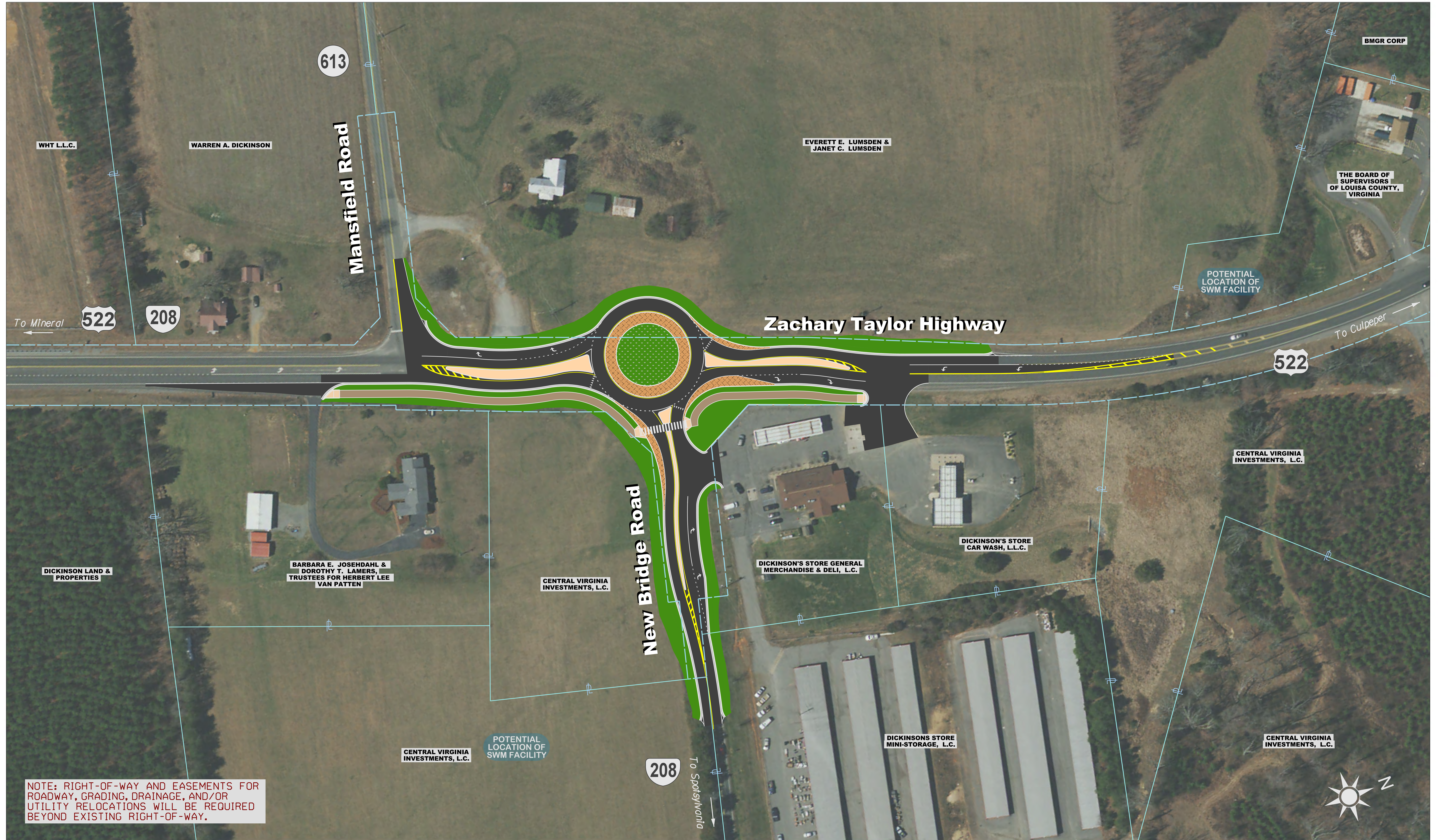
Comments may also be sent to:
Justin.Warfield@VDOT.Virginia.gov

Route 208-522 (Wares Crossroads) Intersection Improvements
Louisa County, Virginia

State Project # (NFO) 0522-054-784 P101, R201, C501
UPC 111740
Federal Project # STP-054-7(045)

These plans are unfinished and unapproved and are not to be used for any type of construction or the acquisition of right-of-way. Right-of-way and easements for roadway, grading, drainage, and/or utility relocations will be required beyond the existing right-of-way.

Imagery Courtesy of the Commonwealth of Virginia copyright 2018.



NOTE: RIGHT-OF-WAY AND EASEMENTS FOR ROADWAY, GRADING, DRAINAGE, AND/OR UTILITY RELOCATIONS WILL BE REQUIRED BEYOND EXISTING RIGHT-OF-WAY.