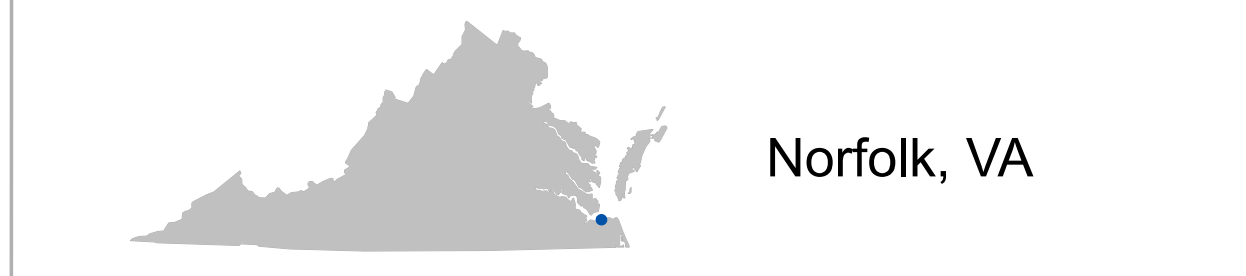
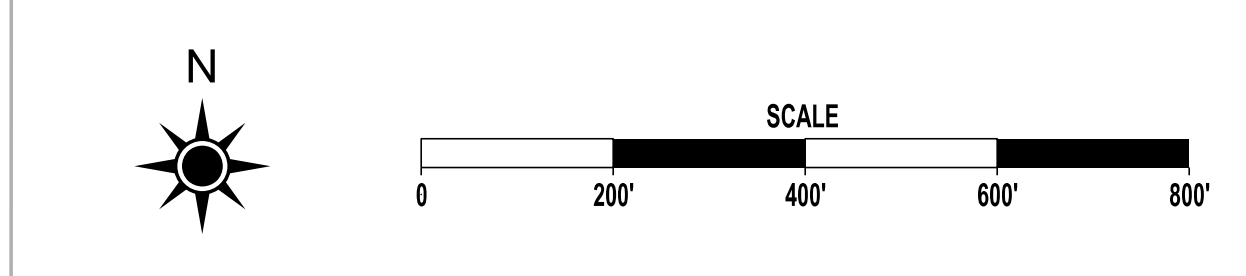


Project Location

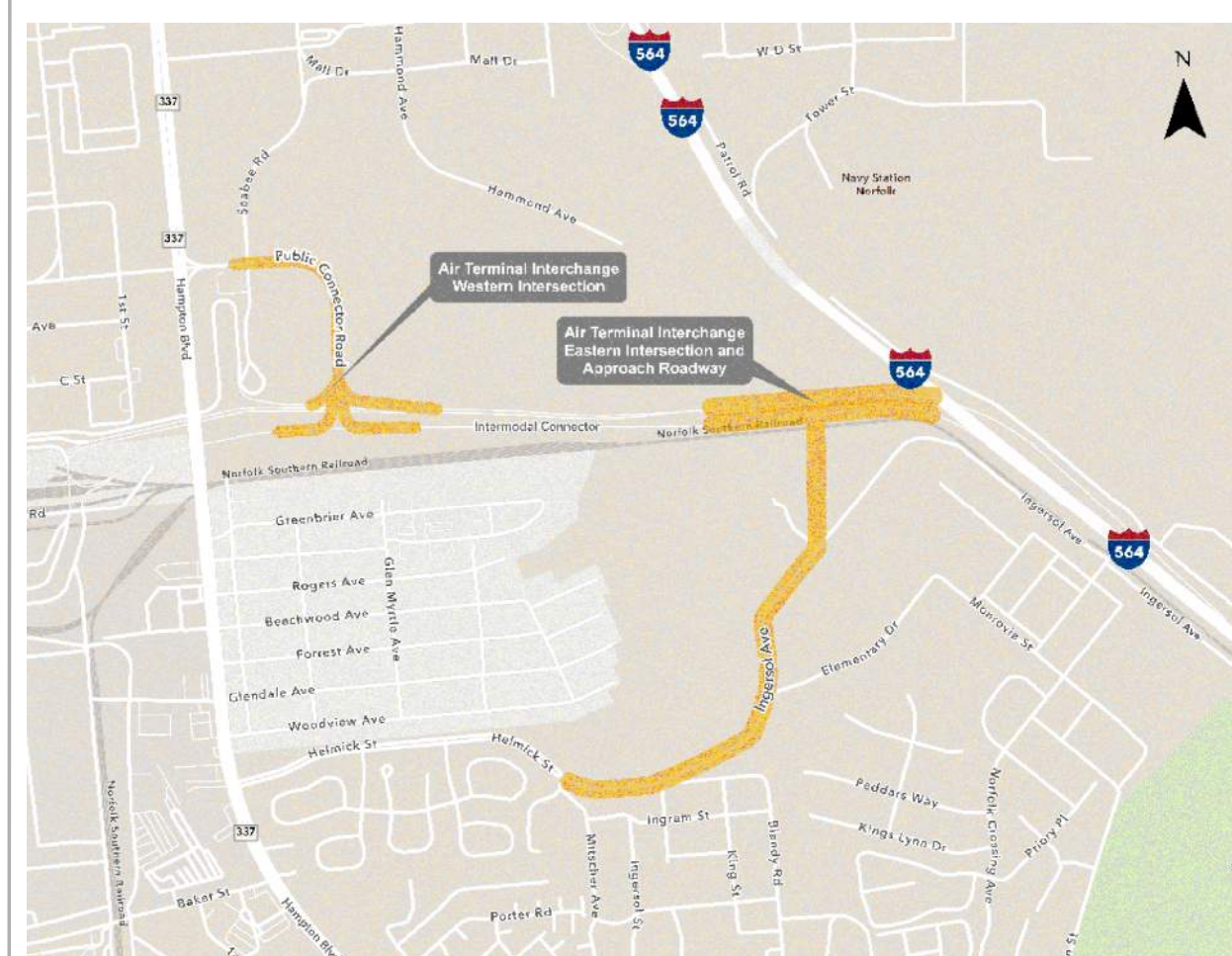


North Arrow & Scale



Legend

- Proposed Road
- Proposed Bridge
- Proposed Sidewalk
- Existing Property Line
- Existing Permanent Easement
- Stop Sign
- Existing Right of Way
- Signal
- Existing Drainage Easement
- Existing Utility Easement
- Limited Access Easement



Location Map

Contact Information

Frank Fabian, P.E.
Project Manager
Virginia Department of Transportation
Hampton Roads District
7511 Burbage Drive
Suffolk, VA 23435

Comments may also be sent to:
Frank.Fabian@VDOT.Virginia.gov

These plans are unfinished and unapproved and are not to be used for any type of construction or the acquisition of right of way. Additional easements for utility relocations may be required beyond the proposed right-of-way shown on these plans.
Imagery Courtesy of the Commonwealth of Virginia copyright 2009/2010.

