

2018
Virginia Department of Transportation
Daily Traffic Volume Estimates
Including Vehicle Classification Estimates

where available

Jurisdiction Report

29

Fairfax County
City of Falls Church
City of Fairfax
Town of Vienna
Town of Clifton
Town of Herndon

Prepared By
Virginia Department of Transportation
Traffic Engineering Division

In Cooperation With
U.S. Department of Transportation
Federal Highway Administration

Virginia Department of Transportation
Traffic Engineering Division
Traffic Monitoring Section

The Virginia Department of Transportation (VDOT) conducts a program where traffic count data are gathered from sensors in or along streets and highways and other sources. From these data, estimates of the average number of vehicles that traveled each segment of road are calculated. VDOT periodically publishes booklets listing these estimates.

One of these booklets, titled "Average Daily Traffic Volumes with Vehicle Classification Data, on Interstate, Arterial and Primary Routes" includes a list of each Interstate and Primary highway segment with the estimated Annual Average Daily Traffic (AADT) for that segment. AADT is the total annual traffic estimate divided by the number of days in the year. This booklet also includes information such as estimates of the percentage of the AADT made up by 6 different vehicle types, ranging from cars to double trailer trucks; estimated Annual Average Weekday Traffic (AAWDT), which is the number of vehicles estimated to have traveled the segment of highway during a 24 hour weekday averaged over the year; as well as Peak Hour and Peak Direction factors used by planners to formulate design criteria.

In addition to the Primary and Interstate publication, one hundred books are published periodically, one for each of 100 areas across the state defined by VDOT for record-keeping purposes. These books include traffic volume estimates for roads within the county, cities, and towns within the area. These books are titled "Daily Traffic Volumes Including Vehicle Classification Estimates, where available; Jurisdiction Report numbers 00 through 99".

Also available are a number of reports summarizing the average Vehicle Miles Traveled (VMT) in selected jurisdictions and other categories of highways. There are many different ways to present traffic volume summary information. Because the user determines the value of each presentation, the reports have been redesigned based on user requests and feedback. The people of the VDOT Traffic Engineering Division Traffic Monitoring Section who produce these books welcome requests for other helpful ways of presenting the summary information.

A compact disc (CD) is available that includes files in the Adobe® Portable Document Format (PDF) that can be displayed, searched, and printed using common desktop computer equipment. The CD includes the publications described above as well as a number of other reports, including specialized VMT summaries and smaller AADT reports for each city and town separately.

Publication Notes

Parallel Roads

For road inventory and management purposes, some roadways are counted separately by direction and have separately published traffic estimates for each direction of travel. Examples of such roadways are the interstate system and routes with separated facilities and (usually) one-way traffic facilities in urban areas. In these publications, they are referred to as parallel roads. As a convenience for the users of the publication, the listing for segments of roads with parallel segments are published with both the traffic estimates for their own direction of travel (e.g. I-95 Northbound) as well as the estimate of the total of all traffic on the same route including parallel roadways (all directions of I-95). The publication will have a "Combined Traffic Estimates for Parallel Roadways on this Route" or "Combined Traffic" identifiers for the combined direction of travel estimates.

Roadways such as I-395 with a North segment, a South segment and a separate Reversible lane segment will have the estimate for more than two parallel roadways included in the entire combined traffic estimate.

Some routes have very complicated paths through cities and towns. These parallel paths may be too complex to allow a relationship between nearby sections of the opposite direction on the same route. In this case, to indicate that the traffic estimates for such a road segment may not include all directions of traffic on that route, the line that would list the combined values will indicate "NA" for not available.

VDOT's traffic monitoring program includes more than 100,000 segments of roads and highways ranging from several mile sections of Interstate highways to very short sections of city streets. Due to problems experienced obtaining some traffic count data, and the level of quality necessary to maintain confidence in the data, no estimate is currently available for some segments of roadway. These segments are included in the publications indicating "NA" for not available. It is the intention of the VDOT Traffic Engineering Division Traffic Monitoring group to obtain the data necessary and to report traffic volume estimates on all road segments included in these publications.

Many of the road segments in this program are local secondary roads. The amount and detail of data collected on these roads are not as great as the data collected on higher volume roads. The vehicle classification, average weekday traffic volumes, and the theoretical design hour traffic volumes are not calculated for these roads. The publications indicate "NA" for the information that is not available.

This publication is based on a traffic monitoring program initiated in 1997. Because the data collection techniques and statistical evaluation processes are different than those used in previous years, comparison with previous publications may be misleading.

Glossary of Terms:

Route: The Route Number assigned to this segment of roadway with the master inventory route number if this is an overlapping route, with official street or highway name if available.

Length: Length of the traffic segment in miles.

AADT: Annual Average Daily Traffic. The estimate of typical daily traffic on a road segment for all days of the week, Sunday through Saturday, over the period of one year.

QA: Quality of AADT:

- A Average of Complete Continuous Count Data
- B Average of Selected Continuous Count Data
- F Factored Short Term Traffic Count Data
- G Factored Short Term Traffic Count Data with Growth Element
- H Historical Estimate
- M Manual Uncounted Estimate
- N AADT of Similar Neighboring Traffic Link
- O Provided By External Source
- R Raw Traffic Count, Unfactored

4Tire: Percentage of the traffic volume made up of motorcycles, passenger cars, vans and pickup trucks.

Bus: Percentage of the traffic volume made up of busses.

2Axle Truck: Percentage of the traffic volume made up of 2 axle single unit trucks (not including pickups and vans).

3+Axle Truck: Percentage of the traffic volume made up of single unit trucks with three or more axles.

1Trail Truck: Percentage of the traffic volume made up of units with a single trailer.

2Trail Truck: Percentage of the traffic volume made up of units with more than one trailer.

QC: Quality of Classification Data:

- A Average of Complete Continuous Count Data
- B Average of Selected Continuous Count Data
- C Short Term Classified Traffic Count Data
- F Factored Short Term Traffic Count Data
- H Historical Estimate
- M Mass Collective Average
- N Classification Estimates of Similar Neighboring Traffic Link

K Factor: The estimate of the portion of the traffic volume traveling during the peak hour or design hour.

QK: Quality of the K Factor estimate:

- A Factor based on 30th Highest Hour Observed During at least 250 days of Continuous Traffic Data
- B Factor based on other Hour Observed During Less than 250 days of Continuous Traffic Data
- F Factor based on Highest Hour Collected at in a 48 Hour Weekday Period
- M Factor based on Manual Estimate of design hour
- N Design Hour Factor (K Factor) of Similar Neighboring Traffic Link
- O Provided by External Source

Dir Factor: The estimate of the portion of the traffic volume traveling in the peak direction during the peak hour..

AAWDT: Average Annual Weekday Traffic. The estimate of typical traffic over the period of one year for the days between Monday through Thursday inclusive.






QW: Quality of AAWDT:

- A Average of Complete Continuous Count Data
- B Average of Selected Continuous Count Data
- F Factored Short Term Traffic Count Data
- G Factored Short Term Traffic Count Data with Growth Element
- M Manual Uncounted Estimate
- N AAWDT of Similar Neighboring Traffic Link
- O Provided by External Source








Year: Year for which the published values are appropriate. If the Quality of AADT (QA) is "R", the year is the year that the raw traffic count was collected, and if available,

Route Shield Legend

Route Systems

-  Interstate Route Traffic volume data for Interstate Routes and some other routes are reported separately by direction, as well as combined.
-  US Route
-  Virginia State Route
-  Frontage Road (F precedes frontage route number)
-  Secondary Route

Special Routes

-  Bus - Business Route
 Bypass - Bypass Route
 Truck - Truck Route
-  ALT - Alternate Route
 Wve - Wve Route connector
-  P - Parallel Route; Southbound or Westbound direction lanes of a numbered route where they are on a different road facility than the other direction.
-  The VDOT Maintenance Jurisdiction number is displayed below the Secondary Route Number if the Maintenance Jurisdiction is different than the jurisdiction in the title of the report.

Virginia Department of Transportation
Traffic Engineering Division
2018
Annual Average Daily Traffic Volume Estimates By Section of Route
Fairfax Maintenance Area

| Route | Jurisdiction | Length | AADT | QA | 4Tire | Bus | -----Truck----- | | | | QC | K Factor | QK | Dir Factor | AAWDT | QW |
|--|--------------------------------|--------|-------|----|-------|-----|-----------------|--------|--------|--------|----|-------------|----|---------------|-------|----|
| | | | | | | | 2Axle | 3+Axle | 1Trail | 2Trail | | | | | | |
| 1 Richmond Hwy | Fairfax County | 0.81 | 37000 | F | 96% | 1% | 1% | 1% | 2% | 0% | F | 0.084 | F | 0.834 | 39000 | F |
| 1 Richmond Hwy | Fairfax County | 1.44 | 40000 | F | 97% | 1% | 1% | 0% | 0% | 0% | F | 0.079 | F | 0.738 | 42000 | F |
| 1 Richmond Hwy | Fairfax County | 1.14 | 40000 | F | 97% | 1% | 1% | 0% | 0% | 0% | F | 0.096 | F | 0.796 | 42000 | F |
| 1 Richmond Hwy | Fairfax County | 0.77 | 50000 | F | 97% | 1% | 1% | 0% | 0% | 0% | F | 0.087 | F | 0.763 | 52000 | F |
| 1 Richmond Hwy | Fairfax County | 1.61 | 37000 | F | 97% | 1% | 1% | 0% | 0% | 0% | F | 0.096 | F | 0.796 | 39000 | F |
| 1 Richmond Hwy | Fairfax County | 1.36 | 39000 | F | 97% | 1% | 1% | 0% | 0% | 0% | F | 0.096 | F | 0.796 | 41000 | F |
| 1 Richmond Hwy | Fairfax County | 0.49 | 38000 | F | 97% | 1% | 1% | 0% | 0% | 0% | F | 0.076 | F | 0.524 | 40000 | F |
| 1 Richmond Hwy | Fairfax County | 2.84 | 33000 | A | 97% | 1% | 1% | 0% | 0% | 0% | C | 0.083 | A | 0.539 | 35000 | A |
| 1 Richmond Hwy | Fairfax County | 3.19 | 53000 | F | 97% | 1% | 1% | 0% | 0% | 0% | F | 0.072 | F | 0.521 | 56000 | F |
| 1 Richmond Hwy | Fairfax County | 1.31 | 48000 | F | 97% | 1% | 1% | 0% | 0% | 0% | F | 0.068 | F | 0.527 | 51000 | F |
| 1 Ramp From US N,S to I-95 3 at Exit 177 | City of Alexandria (Maint: 29) | 0.18 | 9700 | G | | | | | | | | 0.080 | F | | 9700 | G |
| 1 Ramp | City of Alexandria (Maint: 29) | 0.19 | 9400 | G | | | | | | | | 0.086 | F | 0.699 | 9400 | G |
| North 1 Ramp | Fairfax County | 0.84 | 10000 | G | | | | | | | | 0.133 | F | | 10000 | G |
| North 1 Ramp | City of Alexandria (Maint: 29) | 0.17 | NA | | | | | | | | | NA | | | NA | |
| North 1 Ramp | City of Alexandria (Maint: 29) | 0.16 | 16000 | G | | | | | | | | 0.114 | F | | 16000 | G |
| North 1 Ramp | City of Alexandria (Maint: 29) | 0.39 | NA | | | | | | | | | NA | | | NA | |

Virginia Department of Transportation
Traffic Engineering Division
2018
Annual Average Daily Traffic Volume Estimates By Section of Route
Fairfax Maintenance Area

| Route | Jurisdiction | Length | AADT | QA | 4Tire | Bus | -----Truck----- | | | | QC | K Factor | QK | Dir Factor | AAWDT | QW |
|-----------------|--------------------------------|--|------|-------|-------|-----|-----------------|--------|--------|--------|----|-------------|-------|---------------|-------|----|
| | | | | | | | 2Axle | 3+Axle | 1Trail | 2Trail | | | | | | |
| North 1 Ramp | City of Alexandria (Maint: 29) | From: US 01-N191C TO RT 241; 95 SOUTH To: US 01- 191B US 01-S191B FROM RT 1 | 0.10 | NA | | | | | | | | NA | | NA | | |
| North 1 Ramp | City of Alexandria (Maint: 29) | From: US 01-N191B TO RT 241; 95 SOUTH To: US 01-S191C TO RT 241 | 0.14 | NA | | | | | | | | NA | | NA | | |
| South 1 Ramp | Fairfax County | From: US 1 To: I-95 South | 0.68 | 16000 | G | 90% | 1% | 1% | 1% | 8% | 0% | F | 0.11 | F | 16000 | G |
| South 1 Ramp | City of Alexandria (Maint: 29) | From: US 1 Patrick St SB To: US 01-S191C TO 241; 95 SOUTH | 0.11 | 28000 | G | | | | | | | 0.099 | F | 28000 | G | |
| South 1 Ramp | City of Alexandria (Maint: 29) | From: US 01-S191B TO 95 SOUTH To: US 01-S191D TO 95 NORTH EXPRESS | 0.09 | NA | | | | | | | | NA | | NA | | |
| South 1 Ramp | City of Alexandria (Maint: 29) | From: US 01-S191B TO 95 SOUTH To: US 01-S191D TO 95 NORTH EXPRESS | 0.22 | NA | | | | | | | | NA | | NA | | |
| South 1 Ramp | City of Alexandria (Maint: 29) | From: US 01-S191D TO 95 NORTH EXPRESS To: I-95-N FROM RT 1 SOUTH | 0.28 | 14000 | G | | | | | | | 0.126 | F | 14000 | G | |
| South 1 Ramp | City of Alexandria (Maint: 29) | From: US 1 Patrick St SB To: Toward I-95 SB | 0.09 | NA | | | | | | | | NA | | NA | | |
| South 1 Ramp | City of Alexandria (Maint: 29) | From: US 01-S191A TO 241; 95 SOUTH To: US 01-N191C US 01- 191C TO RT 241 | 0.21 | NA | | | | | | | | NA | | NA | | |
| South 1 Ramp | City of Alexandria (Maint: 29) | From: US 01-S191A TO 95 NORTH EXPRESS To: I-95-1 FROM MILL ROAD & RT 1 | 0.34 | 8500 | G | | | | | | | 0.132 | F | 8500 | G | |
| 7 Leesburg Pike | Fairfax County | From: Loudoun County Line To: SR 286 Fairfax County Pkwy | 0.25 | 59000 | N | 97% | 0% | 1% | 1% | 1% | 0% | N | 0.077 | F | 63000 | N |
| 7 Leesburg Pike | Fairfax County | From: SR 286 Fairfax County Pkwy To: SR 193 Georgetown Pike | 1.44 | 57000 | G | 97% | 0% | 1% | 1% | 1% | 0% | F | 0.072 | F | 60000 | G |
| 7 Leesburg Pike | Fairfax County | From: SR 193 Georgetown Pike To: SR 267 Dulles Toll Rd | 7.26 | 55000 | F | 97% | 0% | 1% | 1% | 1% | 0% | F | 0.075 | F | 59000 | F |
| 7 Leesburg Pike | Fairfax County | From: SR 267 Dulles Toll Rd To: SR 123 Tysons Corner | 1.15 | 62000 | G | 97% | 0% | 1% | 1% | 1% | 0% | F | 0.075 | F | 66000 | G |
| 7 Leesburg Pike | Fairfax County | From: SR 123 Tysons Corner To: I-495 Capital Beltway | 0.91 | 86000 | F | 97% | 0% | 1% | 1% | 1% | 0% | F | 0.085 | F | 91000 | F |

Virginia Department of Transportation
Traffic Engineering Division
2018
Annual Average Daily Traffic Volume Estimates By Section of Route
Fairfax Maintenance Area

| Route | Jurisdiction | Length | AADT | QA | 4Tire | Bus | -----Truck----- | | | | QC | K Factor | QK | Dir Factor | AAWDT | QW |
|--------------------------------------|----------------------|--------|-------|----|-------|-----|-----------------|--------|--------|--------|----|-------------|----|---------------|-------|----|
| | | | | | | | 2Axle | 3+Axle | 1Trail | 2Trail | | | | | | |
| 7 Leesburg Pike | Fairfax County | 1.40 | 42000 | F | 97% | 0% | 1% | 1% | 1% | 0% | F | 0.079 | F | 0.633 | 45000 | F |
| 7 Broad St | Fairfax County | 0.55 | 30000 | N | 97% | 0% | 1% | 1% | 1% | 0% | N | 0.08 | F | 0.531 | 32000 | N |
| 7 Broad St | City of Falls Church | 0.38 | 30000 | G | 97% | 0% | 1% | 1% | 1% | 0% | F | 0.08 | F | 0.531 | 32000 | G |
| 7 Broad St | City of Falls Church | 0.93 | 23000 | G | 97% | 0% | 1% | 1% | 1% | 0% | F | 0.079 | F | 0.513 | 25000 | G |
| 7 Broad St | City of Falls Church | 0.34 | 20000 | G | 97% | 0% | 1% | 1% | 1% | 0% | F | 0.081 | F | 0.545 | 21000 | G |
| 7 Broad St | City of Falls Church | 0.53 | 20000 | G | 97% | 0% | 1% | 1% | 1% | 0% | F | 0.082 | F | 0.547 | 21000 | G |
| 7 Leesburg Pike | Fairfax County | 0.23 | 18000 | F | 97% | 0% | 1% | 1% | 1% | 0% | F | 0.083 | F | 0.636 | 19000 | F |
| 7 Leesburg Pike | Fairfax County | 0.50 | 34000 | F | 97% | 0% | 1% | 1% | 1% | 0% | F | 0.076 | F | 0.512 | 36000 | F |
| 7 Leesburg Pike | Fairfax County | 1.57 | 36000 | F | 97% | 0% | 1% | 1% | 1% | 0% | F | 0.077 | F | 0.538 | 39000 | F |
| 7 Leesburg Pike | Fairfax County | 0.69 | 33000 | F | 97% | 0% | 1% | 1% | 1% | 0% | F | 0.077 | F | 0.513 | 35000 | F |
| 7 Leesburg Pike | Fairfax County | 0.46 | 36000 | F | 97% | 0% | 1% | 1% | 1% | 0% | F | 0.078 | F | 0.552 | 39000 | F |
| 7 Ramp | Fairfax County | 0.15 | NA | | | | | | | | | NA | | | NA | |
| 7 Ramp | Fairfax County | 0.14 | 9500 | G | | | | | | | | 0.079 | F | | 9500 | G |
| 7 Ramp | Fairfax County | 0.13 | NA | | | | | | | | | NA | | | NA | |
| East 7 Ramp | Fairfax County | 0.28 | 19000 | G | | | | | | | | 0.076 | F | | 19000 | G |
| East 7 Ramp From SR 7 EB to I-495 NB | Fairfax County | 0.10 | 21000 | G | | | | | | | | 0.076 | F | | 21000 | G |
| East 7 Ramp | Fairfax County | 0.08 | 16000 | G | | | | | | | | 0.075 | F | | 16000 | G |

Virginia Department of Transportation
 Traffic Engineering Division
 2018
 Annual Average Daily Traffic Volume Estimates By Section of Route
 Fairfax Maintenance Area

| Route | Jurisdiction | Length | AADT | QA | 4Tire | Bus | -----Truck----- | | | | QC | K Factor | QK | Dir Factor | AAWDT | QW |
|---|---|--------|--------|----|-------|-----|-----------------|--------|--------|--------|----|-------------|----|---------------|--------|----|
| | | | | | | | 2Axle | 3+Axle | 1Trail | 2Trail | | | | | | |
| East 7 Ramp | From: SR 07-E062B TO RT 66 EAST Fairfax County To: I-66 West | 0.14 | 10000 | G | | | | | | | | 0.086 | F | 10000 | G | |
| East 7 Ramp | From: SR 07-E062A To Rt 66 East Fairfax County To: SR 07-W062B SR 07- 62B From Rt 7 | 0.35 | 4600 | G | 97% | 0% | 1% | 1% | 1% | 0% | F | 0.105 | F | 4900 | G | |
| West 7 Ramp | From: SR 7 SR 07-E060A To Rt 495 South Fairfax County To: I-495-S048X From Rt 7 West00- Leesburg Pike | 0.19 | 4500 | G | | | | | | | | 0.109 | F | 4500 | G | |
| West 7 Ramp From SR 7 WB to I-495 NB | From: SR 7 Leesburg Pike WB Fairfax County To: I-495 Capital Beltway Inner Loop NB | 0.22 | 12000 | G | | | | | | | | 0.076 | F | 12000 | G | |
| West 7 Ramp | From: SR 7 Broad St; Leesburg Pike Fairfax County To: I-66 West | 0.15 | 4100 | G | | | | | | | | 0.095 | F | 4100 | G | |
| West 7 Ramp | From: SR 7 TO RT 66 EAST & COMMUTER LOT Fairfax County To: SR 07-E062B SR 07- 62B FROM RT 7 | 0.13 | NA | | | | | | | | | NA | | NA | | |
| 28 Centreville Rd | From: Prince William County Line Fairfax County To: New Braddock Rd | 1.83 | 56000 | F | 97% | 1% | 1% | 1% | 1% | 0% | F | 0.065 | F | 0.612 | 59000 | F |
| 28 Centreville Rd | From: New Braddock Rd Fairfax County To: US 29 Centreville | 0.80 | 56000 | F | 97% | 1% | 1% | 1% | 1% | 0% | F | 0.067 | F | 0.622 | 59000 | F |
| 28 Sully Rd | From: US 29 Centreville Fairfax County To: I-66 North of Centreville | 0.54 | 82000 | F | 97% | 1% | 1% | 1% | 1% | 0% | F | 0.073 | F | 0.691 | 88000 | F |
| 28 Sully Rd | From: I-66 North of Centreville Fairfax County To: 29-662 Westfields Blvd | 2.07 | 111000 | F | 97% | 1% | 1% | 1% | 1% | 0% | C | 0.079 | B | 0.731 | 117000 | F |
| 28 Sully Rd | From: 29-662 Westfields Blvd Fairfax County To: US 50 Dulles Airport | 1.88 | 111000 | G | 97% | 1% | 1% | 1% | 1% | 0% | F | 0.09 | B | 0.549 | 123000 | G |
| 28 Sully Rd | From: US 50 Dulles Airport Fairfax County To: Loudoun County Line | 4.18 | 95000 | F | 97% | 1% | 1% | 1% | 1% | 0% | F | 0.078 | F | 0.509 | 94000 | F |
| 28 Ramp | From: SR 28-N030A SR 28-S030A TO RT 66 Fairfax County To: I-66-E FROM RT 28 SOUTH & NORTH | 0.18 | 33000 | G | | | | | | | | 0.067 | F | 33000 | G | |
| 28 Ramp | From: SR 28 I-66-W053B FROM & TO RT 66 Fairfax County To: I-66-W FROM RT 28 NORTH & SOUTH | 0.17 | 18000 | G | 95% | 1% | 1% | 1% | 2% | 0% | C | 0.092 | F | 18000 | G | |
| North 28 Ramp | From: SR 28 RO RT 66 EAST Fairfax County To: SR 28-S030A SR 28- 30A TO RT 66 | 0.12 | 16000 | G | 98% | 1% | 1% | 0% | 1% | 0% | C | 0.093 | F | 16000 | G | |

Virginia Department of Transportation
Traffic Engineering Division
2018
Annual Average Daily Traffic Volume Estimates By Section of Route
Fairfax Maintenance Area

| Route | Jurisdiction | Length | AADT | QA | 4Tire | Bus | -----Truck----- | | | | QC | K Factor | QK | Dir Factor | AAWDT | QW |
|--------------------|---|--------|-------|----|-------|-----|-----------------|--------|--------|--------|----|-------------|----|---------------|-------|----|
| | | | | | | | 2Axle | 3+Axle | 1Trail | 2Trail | | | | | | |
| North 28 Ramp | From: SR 28 TO RT 66 WEST Fairfax County To: SR 28-S030B FROM 28 S | 0.04 | NA | | | | | | | | | NA | | NA | | |
| South 28 Ramp | From: SR 28 Sully Rd Fairfax County To: SR 28-N030A SR 28- 30A TO RT 66 | 0.07 | 17000 | G | 95% | 1% | 1% | 1% | 2% | 0% | C | 0.077 | F | 17000 | G | |
| South 28 Ramp | From: SR 28 TO RT 66 WEST Fairfax County To: SR 28-N030B SR 28- 30B FROM 28 S | 0.07 | NA | | | | | | | | | NA | | NA | | |
| 29 Lee Highway | From: Prince William County Line Fairfax County To: 29-609 Pleasant Valley Rd | 1.60 | 17000 | F | 99% | 0% | 0% | 0% | 0% | 0% | F | 0.093 | F | 19000 | F | |
| 29 Lee Highway | From: 29-609 Pleasant Valley Rd Fairfax County To: I-66 West of Centreville | 1.55 | 26000 | F | 99% | 0% | 0% | 0% | 0% | 0% | F | 0.118 | F | 28000 | F | |
| 29 Lee Highway | From: I-66 West of Centreville Fairfax County To: SR 28 Centreville | 0.86 | 42000 | F | 99% | 0% | 0% | 0% | 0% | 0% | F | 0.081 | F | 45000 | F | |
| 29 Lee Highway | From: SR 28 Centreville Fairfax County To: 29-7100 Fairfax County Pkwy | 3.15 | 33000 | F | 99% | 0% | 0% | 0% | 0% | 0% | F | 0.085 | F | 36000 | F | |
| 29 Lee Highway | From: 29-7100 Fairfax County Pkwy Fairfax County To: WCL Fairfax | 2.24 | 33000 | G | 99% | 0% | 0% | 0% | 0% | 0% | C | 0.093 | A | 36000 | G | |
| 29 Lee Highway | From: WCL Fairfax City of Fairfax To: Jermantown Rd | 0.16 | 37000 | F | 99% | 0% | 0% | 0% | 0% | 0% | F | 0.088 | F | 41000 | F | |
| 29 Lee Highway | From: Jermantown Rd City of Fairfax To: US 50; SR 236 Main St | 0.44 | 37000 | G | 99% | 0% | 0% | 0% | 0% | 0% | F | 0.081 | F | 40000 | G | |
| 29 50 Lee Highway | From: US 50; SR 236 Main St City of Fairfax To: SR 123 Chain Bridge Rd | 0.96 | 37000 | G | 99% | 0% | 0% | 0% | 0% | 0% | F | 0.083 | F | 39000 | G | |
| 29 50 Lee Highway | From: SR 123 Chain Bridge Rd City of Fairfax To: University Dr | 0.21 | 35000 | G | 99% | 0% | 0% | 0% | 0% | 0% | F | 0.075 | F | 38000 | G | |
| 29 50 Lee Highway | From: University Dr City of Fairfax To: Plantation Parkway | 0.59 | 37000 | G | 99% | 0% | 0% | 0% | 0% | 0% | F | 0.081 | F | 40000 | G | |
| 29 50 Lee Hwy | From: Plantation Parkway City of Fairfax To: Draper Drive | 0.68 | 37000 | G | 99% | 0% | 0% | 0% | 0% | 0% | F | 0.083 | F | 41000 | G | |
| 29 50 Lee Highway | From: Draper Drive City of Fairfax To: US 50 | 0.28 | 35000 | G | 99% | 0% | 0% | 0% | 0% | 0% | F | 0.084 | F | 38000 | G | |
| 29 Lee Highway | From: US 50 City of Fairfax To: US 50 Fairfax Circle | 0.08 | 35000 | N | 99% | 0% | 0% | 0% | 0% | 0% | N | 0.084 | F | 38000 | N | |
| 29 237 Lee Highway | From: US 50 Fairfax Circle City of Fairfax To: ECL Fairfax | 0.13 | 31000 | N | 96% | 1% | 1% | 2% | 1% | 0% | N | 0.087 | F | 35000 | N | |

Virginia Department of Transportation
Traffic Engineering Division
2018
Annual Average Daily Traffic Volume Estimates By Section of Route
Fairfax Maintenance Area

| Route | Jurisdiction | Length | AADT | QA | 4Tire | Bus | -----Truck----- | | | | QC | K Factor | QK | Dir Factor | AAWDT | QW |
|----------------------|---|--------|-------|----|-------|-----|-----------------|--------|--------|--------|----|-------------|----|---------------|-------|----|
| | | | | | | | 2Axle | 3+Axle | 1Trail | 2Trail | | | | | | |
| | From: ECL Fairfax | | | | | | | | | | | | | | | |
| 29 237 Lee Highway | Fairfax County | 0.80 | 23000 | F | 96% | 1% | 1% | 2% | 1% | 0% | F | 0.087 | F | 0.718 | 26000 | F |
| | To: SR 243 Nutley St | | | | | | | | | | | | | | | |
| 29 237 Lee Highway | Fairfax County | 1.90 | 32000 | F | 96% | 1% | 1% | 2% | 1% | 0% | F | 0.082 | F | 0.591 | 36000 | F |
| | To: 29-650 Gallows Rd | | | | | | | | | | | | | | | |
| 29 237 Lee Highway | Fairfax County | 1.93 | 31000 | G | 96% | 1% | 1% | 2% | 1% | 0% | C | 0.087 | F | 0.529 | 35000 | G |
| | To: 29-1720 Woodley Place; Graham Rd | | | | | | | | | | | | | | | |
| 29 237 Lee Highway | Fairfax County | 0.42 | 24000 | F | 96% | 1% | 1% | 2% | 1% | 0% | F | 0.103 | F | 0.530 | 27000 | F |
| | To: 29-1717 Marshall St; WCL Falls Church | | | | | | | | | | | | | | | |
| 29 237 Washington St | City of Falls Church | 0.29 | 24000 | G | 96% | 1% | 1% | 2% | 1% | 0% | F | 0.107 | F | 0.528 | 27000 | G |
| | To: 29-1712 Cavalier Trail | | | | | | | | | | | | | | | |
| 29 237 Washington St | City of Falls Church | 0.24 | 22000 | G | 96% | 1% | 1% | 2% | 1% | 0% | F | 0.098 | F | 0.550 | 24000 | G |
| | To: SR 338 Hillwood Ave | | | | | | | | | | | | | | | |
| 29 237 Washington St | City of Falls Church | 0.28 | 13000 | G | 96% | 1% | 1% | 2% | 1% | 0% | F | 0.100 | F | 0.558 | 15000 | G |
| | To: SR 7 Broad St | | | | | | | | | | | | | | | |
| 29 237 Washington St | City of Falls Church | 0.18 | 21000 | G | 98% | 0% | 1% | 1% | 0% | 0% | F | 0.086 | F | 0.601 | 24000 | G |
| | To: 110-6767 Great Falls St | | | | | | | | | | | | | | | |
| 29 237 Washington St | City of Falls Church | 0.32 | 22000 | G | 98% | 0% | 1% | 1% | 0% | 0% | F | 0.087 | F | 0.558 | 24000 | G |
| | To: Arlington County Line | | | | | | | | | | | | | | | |
| | From: US 29-S226B US 29-N226B TO RT 66 | | | | | | | | | | | | | | | |
| 29 Ramp | Fairfax County | 0.08 | 9800 | G | | | | | | | | 0.089 | F | | 9800 | G |
| | To: I-66-E FROM RT 2900- NORTH & SOUTH | | | | | | | | | | | | | | | |
| | From: US 29 I-66-W052A FROM & TO RT 66 | | | | | | | | | | | | | | | |
| North 29 Ramp | Fairfax County | 0.16 | 3400 | G | 99% | 0% | 0% | 0% | 0% | 0% | C | 0.196 | F | | 3400 | G |
| | To: I-66-W FROM RT 29 NORTH | | | | | | | | | | | | | | | |
| | From: US 29 I-66-E052A FROMCONNECTOR | | | | | | | | | | | | | | | |
| North 29 Ramp | Fairfax County | 0.07 | 7300 | G | 96% | 1% | 0% | 2% | 1% | 0% | C | 0.106 | F | | 7300 | G |
| | To: US 29-S226B US 29- 226B TO RT 66 | | | | | | | | | | | | | | | |
| | From: US 29 TO RT 66 WEST | | | | | | | | | | | | | | | |
| South 29 Ramp | Fairfax County | 0.26 | 7200 | G | 98% | 0% | 1% | 1% | 1% | 0% | C | 0.112 | F | | 7200 | G |
| | To: I-66-W FROM RT 29 SOUTH | | | | | | | | | | | | | | | |
| | From: US 29 TO RT 66 EAST | | | | | | | | | | | | | | | |
| South 29 Ramp | Fairfax County | 0.07 | 2900 | G | 99% | 0% | 0% | 0% | 0% | 0% | C | 0.084 | F | | 2900 | G |
| | To: US 29- 226B US 29-N226B TO RT 66 | | | | | | | | | | | | | | | |
| | From: Loudoun County Line | | | | | | | | | | | | | | | |
| 50 Lee Jackson Hwy | Fairfax County | 2.06 | 71000 | G | 98% | 1% | 1% | 0% | 0% | 0% | F | 0.074 | F | 0.591 | 77000 | G |
| | To: SR 28 Dulles Airport | | | | | | | | | | | | | | | |
| 50 Lee Jackson Hwy | Fairfax County | 3.18 | 71000 | G | 98% | 1% | 1% | 0% | 0% | 0% | C | 0.085 | B | 0.532 | 78000 | G |
| | To: 29-7100 Fairfax County Pkwy | | | | | | | | | | | | | | | |

Virginia Department of Transportation
Traffic Engineering Division
2018
Annual Average Daily Traffic Volume Estimates By Section of Route
Fairfax Maintenance Area

| Route | Jurisdiction | Length | AADT | QA | 4Tire | Bus | -----Truck----- | | | | QC | K Factor | QK | Dir Factor | AAWDT | QW |
|-----------------------|-----------------|---|-------|----|-------|-----|-----------------|--------|--------|--------|----|-------------|----|---------------|--------|----|
| | | | | | | | 2Axle | 3+Axle | 1Trail | 2Trail | | | | | | |
| | | From: 29-7100 Fairfax County Pkwy | | | | | | | | | | | | | | |
| 50 Lee Jackson Hwy | Fairfax County | 1.25 | 70000 | F | 98% | 1% | 1% | 0% | 0% | 0% | F | 0.077 | F | 0.531 | 76000 | F |
| | | To: 29-608 West Ox Rd | | | | | | | | | | | | | | |
| 50 Lee Jackson Hwy | Fairfax County | 1.14 | 96000 | F | 98% | 1% | 1% | 0% | 0% | 0% | F | 0.081 | F | 0.54 | 105000 | F |
| | | From: I-66 | | | | | | | | | | | | | | |
| 50 Lee Jackson Hwy | Fairfax County | 0.82 | 56000 | F | 98% | 1% | 1% | 0% | 0% | 0% | F | 0.081 | F | 0.584 | 62000 | F |
| | | To: WCL Fairfax | | | | | | | | | | | | | | |
| 50 Lee Jackson Hwy | City of Fairfax | 0.57 | 32000 | F | 98% | 1% | 1% | 0% | 0% | 0% | F | 0.077 | F | 0.616 | 35000 | F |
| | | From: US 29 S, Lee Highway | | | | | | | | | | | | | | |
| 50 29 Lee Highway | City of Fairfax | 0.96 | 37000 | G | 99% | 0% | 0% | 0% | 0% | 0% | F | 0.083 | F | 0.541 | 39000 | G |
| | | To: SR 123 Chain Bridge Rd | | | | | | | | | | | | | | |
| 50 29 Lee Highway | City of Fairfax | 0.21 | 35000 | G | 99% | 0% | 0% | 0% | 0% | 0% | F | 0.075 | F | 0.629 | 38000 | G |
| | | From: University Dr | | | | | | | | | | | | | | |
| 50 29 Lee Highway | City of Fairfax | 0.59 | 37000 | G | 99% | 0% | 0% | 0% | 0% | 0% | F | 0.081 | F | 0.604 | 40000 | G |
| | | To: Plantation Parkway | | | | | | | | | | | | | | |
| 50 29 Lee Hwy | City of Fairfax | 0.68 | 37000 | G | 99% | 0% | 0% | 0% | 0% | 0% | F | 0.083 | F | 0.626 | 41000 | G |
| | | From: Draper Drive | | | | | | | | | | | | | | |
| 50 29 Lee Highway | City of Fairfax | 0.28 | 35000 | G | 99% | 0% | 0% | 0% | 0% | 0% | F | 0.084 | F | 0.631 | 38000 | G |
| | | To: US 29 N, Lee Highway | | | | | | | | | | | | | | |
| 50 237 Arlington Blvd | City of Fairfax | 0.28 | 31000 | G | 98% | 1% | 1% | 0% | 0% | 0% | F | 0.080 | F | 0.543 | 34000 | G |
| | | From: SR 237 Pickett Rd | | | | | | | | | | | | | | |
| 50 Arlington Blvd | City of Fairfax | 0.03 | 38000 | N | 98% | 1% | 1% | 0% | 0% | 0% | N | 0.085 | F | 0.592 | 42000 | N |
| | | To: ECL Fairfax | | | | | | | | | | | | | | |
| 50 Arlington Blvd | Fairfax County | 2.77 | 38000 | F | 98% | 1% | 1% | 0% | 0% | 0% | F | 0.085 | F | 0.592 | 42000 | F |
| | | From: I-495 Capital Beltway | | | | | | | | | | | | | | |
| 50 Arlington Blvd | Fairfax County | 3.24 | 51000 | A | 99% | 1% | 1% | 0% | 0% | 0% | C | 0.082 | A | 0.506 | 54000 | A |
| | | To: SR 7 Leesburg Pike | | | | | | | | | | | | | | |
| 50 Arlington Blvd | Fairfax County | 1.30 | 50000 | F | 99% | 1% | 1% | 0% | 0% | 0% | F | 0.093 | F | 0.623 | 54000 | F |
| | | To: Arlington County Line | | | | | | | | | | | | | | |
| | | From: US 50-E069B US 50-W069B FROM RT 5 | | | | | | | | | | | | | | |
| 50 Ramp | Fairfax County | 0.20 | 39000 | G | | | | | | | | 0.081 | F | | 39000 | G |
| | | To: US 50-E069B US 50-W069B FROM RT 5 | | | | | | | | | | | | | | |
| | | From: US 50 TO RT 66 WEST | | | | | | | | | | | | | | |
| East 50 Ramp | Fairfax County | 0.22 | 7800 | G | | | | | | | | 0.118 | F | | 7800 | G |
| | | To: I-66-W FROM RT 50 EAST | | | | | | | | | | | | | | |
| | | From: US 50 TO RT 66 EAST | | | | | | | | | | | | | | |
| East 50 Ramp | Fairfax County | 0.31 | NA | | | | | | | | | NA | | | NA | |
| | | To: US 50-W069B US 50- 69B FROM RT 5 | | | | | | | | | | | | | | |

Virginia Department of Transportation
Traffic Engineering Division
2018
Annual Average Daily Traffic Volume Estimates By Section of Route
Fairfax Maintenance Area

| Route | Jurisdiction | Length | AADT | QA | 4Tire | Bus | -----Truck----- | | | | QC | K Factor | QK | Dir Factor | AAWDT | QW |
|---|--|--------|--------|----|-------|-----|-----------------|--------|--------|--------|----|-------------|----|---------------|--------|----|
| | | | | | | | 2Axle | 3+Axle | 1Trail | 2Trail | | | | | | |
| East 50 Ramp | From: US 50 TO RT 495 SOUTH Fairfax County | 0.23 | NA | | | | | | | | | | | NA | NA | |
| East 50 Ramp | From: 29-650- 3A FROM RT 650 NORTH TO 495 SO Fairfax County | 0.23 | 12000 | G | | | | | | | | 0.086 | F | 12000 | G | |
| East 50 Ramp | From: I-495-S051X FROM RT 50 EAST-ARLINGTON B Fairfax County | 0.22 | 8700 | G | | | | | | | | 0.077 | F | 8700 | G | |
| West 50 Ramp | From: US 50 I-495-N051B TO & FROM RT 49 Fairfax County | 0.22 | 8700 | G | | | | | | | | 0.077 | F | 8700 | G | |
| West 50 Ramp | From: I-495-N From RT 50 East Fairfax County | 0.34 | 6300 | G | | | | | | | | 0.111 | F | 6300 | G | |
| West 50 Ramp | From: US 50 TO RT 66 Fairfax County | 0.19 | 6300 | G | 98% | 1% | 1% | 0% | 0% | 0% | F | 0.083 | F | 6900 | G | |
| West 50 Ramp | From: US 50 W, Lee Jackson Hwy Fairfax County | 0.19 | 6300 | G | 98% | 1% | 1% | 0% | 0% | 0% | F | 0.083 | F | 6900 | G | |
| West 50 Ramp | From: I-66-w From RT 50 West Fairfax County | 0.15 | NA | | | | | | | | | | | NA | NA | |
| West 50 Ramp | From: US 50 TO RT 65000- GALLOWS ROAD Fairfax County | 0.15 | NA | | | | | | | | | | | NA | NA | |
| West 50 Ramp | From: I-495-S From RT 50 West Fairfax County | 0.15 | NA | | | | | | | | | | | NA | NA | |
| West 50 Ramp | From: US 50 TO RT 495 Fairfax County | 0.15 | NA | | | | | | | | | | | NA | NA | |
| West 50 Ramp | From: US 50-W076C TO RT 495 NORTH Fairfax County | 0.04 | NA | | | | | | | | | | | NA | NA | |
| West 50 Ramp | From: 29-6928- C FROM FAIRVIEW PARK DRIVE69 Fairfax County | 0.42 | 9600 | G | | | | | | | | 0.089 | F | 9600 | G | |
| West 50 Ramp | From: I-495-S051X FROM RT 50 WEST-ARLINGTON B Fairfax County | 0.42 | 9600 | G | | | | | | | | 0.089 | F | 9600 | G | |
| West 50 Ramp | From: US 50-W076B TO RT 495 NORTH Fairfax County | 0.05 | NA | | | | | | | | | | | NA | NA | |
| West 50 Ramp | From: 29-6928- B FROM FAIRVIEW PARK DRIVE Fairfax County | 0.27 | 15000 | G | | | | | | | | 0.09 | F | 15000 | G | |
| West 50 Ramp | From: I-495-N FROM RT 50 WEST00- ARLINGTON BLV Fairfax County | 0.27 | 15000 | G | | | | | | | | 0.09 | F | 15000 | G | |
| 66 Ramp | From: I-66-E060A I-66-W060A FROM RT 6 Fairfax County | 0.26 | NA | | | | | | | | | | | NA | NA | |
| 66 Ramp | From: SR 123 FROM RT 66 EAST & WEST Fairfax County | 0.26 | NA | | | | | | | | | | | NA | NA | |
| East 66 | From: Prince William County Line Fairfax County | 2.94 | 83000 | G | 91% | 1% | 1% | 1% | 7% | 0% | F | 0.091 | F | 81000 | G | |
| Combined Traffic Estimates for 2 Parallel Roadways on this Route: | | | 150000 | G | 92% | 1% | 1% | 1% | 6% | 0% | F | 0.069 | F | 0.651 | 152000 | G |
| East 66 | From: US 29 Near Centreville Fairfax County | 1.25 | 66000 | G | 96% | 0% | 1% | 1% | 2% | 0% | F | 0.092 | F | 70000 | G | |
| Combined Traffic Estimates for 2 Parallel Roadways on this Route: | | | 130000 | G | 97% | 1% | 1% | 0% | 1% | 0% | F | 0.067 | F | 0.643 | 138000 | G |
| East 66 | From: SR 28 Sully Rd Fairfax County | 1.25 | 66000 | G | 96% | 0% | 1% | 1% | 2% | 0% | F | 0.092 | F | 70000 | G | |
| Combined Traffic Estimates for 2 Parallel Roadways on this Route: | | | 130000 | G | 97% | 1% | 1% | 0% | 1% | 0% | F | 0.067 | F | 0.643 | 138000 | G |

Virginia Department of Transportation
Traffic Engineering Division
2018
Annual Average Daily Traffic Volume Estimates By Section of Route
Fairfax Maintenance Area

| Route | Jurisdiction | Length | AADT | QA | 4Tire | Bus | -----Truck----- | | | | QC | K Factor | QK | Dir Factor | AAWDT | QW |
|-----------------|---|--------|--------|----|-------|-----|-----------------|--------|--------|--------|----|-------------|----|---------------|--------|----|
| | | | | | | | 2Axle | 3+Axle | 1Trail | 2Trail | | | | | | |
| East 66 | From: SR 28 Sully Rd | | | | | | | | | | | | | | | |
| | Fairfax County | 1.86 | 79000 | G | 96% | 0% | 1% | 1% | 2% | 0% | F | 0.082 | F | 83000 | G | |
| | Combined Traffic Estimates for 2 Parallel Roadways on this Route: | | 158000 | G | 97% | 1% | 1% | 0% | 1% | 0% | F | 0.067 | F | 0.623 | 167000 | G |
| East 66 | From: 29-7100 Fairfax County Parkway | | | | | | | | | | | | | | | |
| | Fairfax County | 2.57 | 63000 | G | 96% | 0% | 1% | 1% | 2% | 0% | F | 0.085 | F | 67000 | G | |
| | Combined Traffic Estimates for 2 Parallel Roadways on this Route: | | 123000 | G | 97% | 1% | 1% | 0% | 1% | 0% | F | 0.061 | F | 0.6 | 129000 | G |
| East 66 | From: US 50 | | | | | | | | | | | | | | | |
| | Fairfax County | 1.85 | 91000 | G | 96% | 0% | 1% | 1% | 2% | 0% | F | 0.074 | F | 96000 | G | |
| | Combined Traffic Estimates for 2 Parallel Roadways on this Route: | | 181000 | G | 97% | 1% | 1% | 0% | 1% | 0% | F | 0.063 | F | 0.504 | 191000 | G |
| East 66 | From: SR 123 Chain Bridge Rd | | | | | | | | | | | | | | | |
| | Fairfax County | 2.13 | 98000 | G | 96% | 1% | 1% | 1% | 2% | 0% | C | 0.083 | B | 104000 | G | |
| | Combined Traffic Estimates for 2 Parallel Roadways on this Route: | | 190000 | G | 97% | 1% | 0% | 0% | 1% | 0% | F | 0.07 | B | 0.555 | 200000 | G |
| East 66 | From: SR 243 Nutley St | | | | | | | | | | | | | | | |
| | Fairfax County | 1.44 | 80000 | G | 96% | 0% | 1% | 1% | 2% | 0% | F | 0.073 | F | 84000 | G | |
| | Combined Traffic Estimates for 2 Parallel Roadways on this Route: | | 163000 | G | 97% | 1% | 1% | 0% | 1% | 0% | F | 0.066 | F | 0.517 | 172000 | G |
| East 66 | From: WCL Vienna | | | | | | | | | | | | | | | |
| | Town of Vienna (Maint: 29) | 0.25 | 80000 | G | 96% | 0% | 1% | 1% | 2% | 0% | F | 0.073 | F | 84000 | G | |
| | Combined Traffic Estimates for 2 Parallel Roadways on this Route: | | 163000 | G | 97% | 1% | 1% | 0% | 1% | 0% | F | 0.066 | F | 0.517 | 172000 | G |
| East 66 | From: ECL Vienna | | | | | | | | | | | | | | | |
| | Fairfax County | 1.54 | 80000 | G | 96% | 0% | 1% | 1% | 2% | 0% | F | 0.073 | F | 84000 | G | |
| | Combined Traffic Estimates for 2 Parallel Roadways on this Route: | | 163000 | G | 97% | 1% | 1% | 0% | 1% | 0% | F | 0.066 | F | 0.517 | 172000 | G |
| East 66 | From: I-495 Capital Beltway | | | | | | | | | | | | | | | |
| | Fairfax County | 1.46 | 34000 | G | 99% | 1% | 0% | 0% | 0% | 0% | F | 0.082 | F | 37000 | G | |
| | Combined Traffic Estimates for 2 Parallel Roadways on this Route: | | 74000 | G | 99% | 1% | 0% | 0% | 0% | 0% | F | 0.066 | F | 0.553 | 78000 | G |
| East 66 | From: SR 7 Leesburg Pike | | | | | | | | | | | | | | | |
| | Fairfax County | 0.82 | 34000 | G | 99% | 1% | 0% | 0% | 0% | 0% | F | 0.084 | F | 36000 | G | |
| | Combined Traffic Estimates for 2 Parallel Roadways on this Route: | | 72000 | G | 99% | 1% | 0% | 0% | 0% | 0% | F | 0.069 | F | 0.566 | 76000 | G |
| East 66 | From: SR 267 Dulles Access Rd | | | | | | | | | | | | | | | |
| | Fairfax County | 0.86 | 62000 | G | 99% | 1% | 0% | 0% | 0% | 0% | F | 0.068 | F | 66000 | G | |
| | Combined Traffic Estimates for 2 Parallel Roadways on this Route: | | 130000 | G | 99% | 1% | 0% | 0% | 0% | 0% | F | 0.063 | F | 0.515 | 139000 | G |
| East 66 Ramp | From: Arlington County Line | | | | | | | | | | | | | | | |
| | Fairfax County | 0.24 | 10000 | G | 98% | 0% | 1% | 1% | 1% | 0% | C | 0.101 | F | 10000 | G | |
| | Combined Traffic Estimates for 2 Parallel Roadways on this Route: | | | | | | | | | | | | | | | |

Virginia Department of Transportation
 Traffic Engineering Division
 2018
 Annual Average Daily Traffic Volume Estimates By Section of Route
 Fairfax Maintenance Area

| Route | Jurisdiction | Length | AADT | QA | 4Tire | Bus | -----Truck----- | | | | QC | K Factor | QK | Dir Factor | AAWDT | QW |
|-----------------|---|--------|-------|----|-------|-----|-----------------|--------|--------|--------|----|-------------|----|---------------|-------|----|
| | | | | | | | 2Axle | 3+Axle | 1Trail | 2Trail | | | | | | |
| East 66 Ramp | From: I-66 East Fairfax County | 0.17 | 22000 | G | 95% | 1% | 1% | 1% | 2% | 0% | C | 0.09 | F | 22000 | G | |
| East 66 Ramp | To: I-66 East Ramp Split to SR 28 North & South Fairfax County | 0.04 | NA | | | | | | | | | NA | | NA | | |
| East 66 Ramp | To: SR 28 N, Sully Rd | | | | | | | | | | | | | | | |
| East 66 Ramp | From: I-66-E053A TO RT 29 NORTH & SOUTH Fairfax County | 0.03 | NA | | | | | | | | | NA | | NA | | |
| East 66 Ramp | To: SR 28 SR 28-S030A FROM & TO RT 66 | | | | | | | | | | | | | | | |
| East 66 Ramp | From: I-66 East Collector Rd Fairfax County | 0.30 | 15000 | G | 96% | 1% | 1% | 1% | 2% | 0% | C | 0.071 | F | 15000 | G | |
| East 66 Ramp | To: SR 286 S, Fairfax County Pkwy | | | | | | | | | | | | | | | |
| East 66 Ramp | From: I-66 East Collector Rd Fairfax County | 0.23 | 12000 | G | 98% | 0% | 0% | 0% | 1% | 0% | C | 0.104 | F | 12000 | G | |
| East 66 Ramp | To: SR 286 N, Fairfax County Pkwy | | | | | | | | | | | | | | | |
| East 66 Ramp | From: I-66 East Fairfax County | 0.22 | 28000 | G | | | | | | | | 0.090 | F | 28000 | G | |
| East 66 Ramp | To: I-66 East Exit 55A to 29-7100 South Fairfax County | 0.15 | NA | | | | | | | | | NA | | NA | | |
| East 66 Ramp | From: I-66-E055A TO RT 7100 SOUTH FAIRFAX C | | | | | | | | | | | | | | | |
| East 66 Ramp | To: 29-7100-S000B FROM RT 7100 SOUTH FAIRFAX | 0.16 | NA | | | | | | | | | NA | | NA | | |
| East 66 Ramp | From: I-66-E055B TO RT 7100 NORTH FAIRFAX C | | | | | | | | | | | | | | | |
| East 66 Ramp | To: 29-7100-N000B FROM RT 7100 NORTH FAIRFAX | 0.12 | NA | | | | | | | | | NA | | NA | | |
| East 66 Ramp | From: I-66-E COLLECTOR ROAD FROM RT 7100FAI | 0.29 | NA | | | | | | | | | NA | | NA | | |
| East 66 Ramp | To: I-66 East Fairfax County | 0.36 | 15000 | G | | | | | | | | 0.126 | F | 15000 | G | |
| East 66 Ramp | To: US 50 E, Lee Jackson Hwy | | | | | | | | | | | | | | | |
| East 66 Ramp | From: I-66 East Fairfax County | 0.24 | 2300 | G | | | | | | | | 0.100 | F | 2300 | G | |
| East 66 Ramp | To: US 50 W, Lee Jackson Hwy | | | | | | | | | | | | | | | |
| East 66 Ramp | From: I-66 East Collector Rd Fairfax County | 0.33 | 5900 | G | | | | | | | | 0.074 | F | 5900 | G | |
| East 66 Ramp | To: I-66 West Exit 60A to SR 123 South | | | | | | | | | | | | | | | |
| East 66 Ramp | From: I-66 East Collector Rd Fairfax County | 0.24 | 7400 | G | | | | | | | | 0.085 | F | 7400 | G | |
| East 66 Ramp | To: SR 123 N, Chain Bridge Rd | | | | | | | | | | | | | | | |

Virginia Department of Transportation
 Traffic Engineering Division
 2018
 Annual Average Daily Traffic Volume Estimates By Section of Route
 Fairfax Maintenance Area

| Route | Jurisdiction | Length | AADT | QA | 4Tire | Bus | -----Truck----- | | | | QC | K Factor | QK | Dir Factor | AAWDT | QW |
|-----------------|----------------|--------|-------|----|-------|-----|-----------------|--------|--------|--------|-------|-------------|----|---------------|-------|----|
| | | | | | | | 2Axle | 3+Axle | 1Trail | 2Trail | | | | | | |
| East 66 Ramp | Fairfax County | 0.04 | 18000 | G | | | | | | | 0.097 | F | | 18000 | G | |
| East 66 Ramp | Fairfax County | 0.39 | 13000 | G | | | | | | | 0.119 | F | | 13000 | G | |
| East 66 Ramp | Fairfax County | 0.08 | NA | | | | | | | | NA | | | NA | | |
| East 66 Ramp | Fairfax County | 0.32 | NA | | | | | | | | NA | | | NA | | |
| East 66 Ramp | Fairfax County | 0.11 | NA | | | | | | | | NA | | | NA | | |
| East 66 Ramp | Fairfax County | 0.10 | 14000 | G | | | | | | | 0.106 | F | | 14000 | G | |
| East 66 Ramp | Fairfax County | 0.06 | NA | | | | | | | | NA | | | NA | | |
| East 66 Ramp | Fairfax County | 0.18 | NA | | | | | | | | NA | | | NA | | |
| East 66 Ramp | Fairfax County | 0.39 | NA | | | | | | | | NA | | | NA | | |
| East 66 Ramp | Fairfax County | 0.07 | 9000 | G | | | | | | | 0.099 | F | | 9000 | G | |
| East 66 Ramp | Fairfax County | 0.11 | NA | | | | | | | | NA | | | NA | | |
| East 66 Ramp | Fairfax County | 0.08 | 4700 | G | | | | | | | 0.09 | F | | 4700 | G | |
| East 66 Ramp | Fairfax County | 0.49 | NA | | | | | | | | NA | | | NA | | |
| East 66 Ramp | Fairfax County | 0.26 | 33000 | G | | | | | | | 0.069 | F | | 33000 | G | |
| East 66 Ramp | Fairfax County | 0.20 | 28000 | G | | | | | | | 0.091 | F | | 28000 | G | |

Virginia Department of Transportation
Traffic Engineering Division
2018
Annual Average Daily Traffic Volume Estimates By Section of Route
Fairfax Maintenance Area

| Route | Jurisdiction | Length | AADT | QA | 4Tire | Bus | -----Truck----- | | | | QC | K Factor | QK | Dir Factor | AAWDT | QW |
|-----------------|---|--------|--------|----|-------|-----|-----------------|--------|--------|--------|----|-------------|----|---------------|--------|----|
| | | | | | | | 2Axle | 3+Axle | 1Trail | 2Trail | | | | | | |
| East 66 Ramp | From: I-66 East Fairfax County | 0.15 | 10000 | G | 98% | 1% | 0% | 0% | 0% | 0% | C | 0.111 | F | 10000 | G | |
| East 66 Ramp | To: I-66-E066B TO RT 7 WEST Fairfax County | 0.08 | NA | | | | | | | | | NA | | NA | | |
| East 66 Ramp | To: SR 7 FROM RT 66 EAST Fairfax County | 0.04 | NA | | | | | | | | | NA | | NA | | |
| West 66 | From: Prince William County Line Fairfax County | 3.13 | 67000 | G | 92% | 1% | 1% | 1% | 6% | 0% | F | 0.091 | F | 71000 | G | |
| | Combined Traffic Estimates for 2 Parallel Roadways on this Route: | | 150000 | G | 92% | 1% | 1% | 1% | 6% | 0% | F | 0.075 | F | 0.666 | 152000 | G |
| West 66 | To: US 29 Near Centreville Fairfax County | 0.83 | 64000 | G | 99% | 1% | 0% | 0% | 0% | 0% | F | 0.087 | F | 68000 | G | |
| | Combined Traffic Estimates for 2 Parallel Roadways on this Route: | | 130000 | G | 97% | 1% | 1% | 0% | 1% | 0% | F | 0.067 | F | 0.643 | 138000 | G |
| West 66 | To: SR 28 Sully Rd Fairfax County | 3.03 | 79000 | G | 99% | 1% | 0% | 0% | 0% | 0% | F | 0.079 | F | 84000 | G | |
| | Combined Traffic Estimates for 2 Parallel Roadways on this Route: | | 158000 | G | 97% | 1% | 1% | 0% | 1% | 0% | F | 0.067 | F | 0.623 | 167000 | G |
| West 66 | To: 29-7100 Fairfax County Parkway Fairfax County | 2.20 | 59000 | G | 99% | 1% | 0% | 0% | 0% | 0% | F | 0.076 | F | 63000 | G | |
| | Combined Traffic Estimates for 2 Parallel Roadways on this Route: | | 123000 | G | 97% | 1% | 1% | 0% | 1% | 0% | F | 0.061 | F | 0.6 | 129000 | G |
| West 66 | To: US 50 Fairfax County | 2.01 | 90000 | G | 99% | 1% | 0% | 0% | 0% | 0% | F | 0.071 | F | 96000 | G | |
| | Combined Traffic Estimates for 2 Parallel Roadways on this Route: | | 181000 | G | 97% | 1% | 1% | 0% | 1% | 0% | F | 0.063 | F | 0.504 | 191000 | G |
| West 66 | To: SR 123 Chain Bridge Rd Fairfax County | 1.41 | 91000 | G | 99% | 1% | 0% | 0% | 0% | 0% | F | 0.073 | F | 97000 | G | |
| | Combined Traffic Estimates for 2 Parallel Roadways on this Route: | | 190000 | G | 97% | 1% | 0% | 0% | 1% | 0% | F | 0.066 | F | 0.565 | 200000 | G |
| West 66 | To: SR 243 Nutley St Fairfax County | 1.34 | 83000 | G | 99% | 1% | 0% | 0% | 0% | 0% | F | 0.07 | F | 88000 | G | |
| | Combined Traffic Estimates for 2 Parallel Roadways on this Route: | | 163000 | G | 97% | 1% | 1% | 0% | 1% | 0% | F | 0.066 | F | 0.517 | 172000 | G |
| West 66 | To: WCL Vienna Fairfax County | 0.41 | 83000 | G | 99% | 1% | 0% | 0% | 0% | 0% | F | 0.07 | F | 88000 | G | |
| | Combined Traffic Estimates for 2 Parallel Roadways on this Route: | | 163000 | G | 97% | 1% | 1% | 0% | 1% | 0% | F | 0.066 | F | 0.517 | 172000 | G |
| West 66 | To: ECL Vienna Fairfax County | 1.87 | 83000 | G | 99% | 1% | 0% | 0% | 0% | 0% | F | 0.07 | F | 88000 | G | |
| | Combined Traffic Estimates for 2 Parallel Roadways on this Route: | | 163000 | G | 97% | 1% | 1% | 0% | 1% | 0% | F | 0.066 | F | 0.517 | 172000 | G |
| | To: I-495 Capital Beltway | | | | | | | | | | | | | | | |

Virginia Department of Transportation
Traffic Engineering Division
2018
Annual Average Daily Traffic Volume Estimates By Section of Route
Fairfax Maintenance Area

| Route | Jurisdiction | Length | AADT | QA | 4Tire | Bus | -----Truck----- | | | | QC | K Factor | QK | Dir Factor | AAWDT | QW |
|------------|---|--------|--------|----|-------|-----|-----------------|--------|--------|--------|-------|-------------|-------|---------------|-------|----|
| | | | | | | | 2Axle | 3+Axle | 1Trail | 2Trail | | | | | | |
| West 66 | From: I-495 Capital Beltway | | | | | | | | | | | | | | | |
| | Fairfax County | 1.35 | 39000 | G | 99% | 1% | 0% | 0% | 0% | F | 0.076 | F | | 41000 | G | |
| | Combined Traffic Estimates for 2 Parallel Roadways on this Route: | | 74000 | G | 99% | 1% | 0% | 0% | 0% | F | 0.067 | F | 0.559 | 78000 | G | |
| West 66 | From: SR 7 Leesburg Pike | | | | | | | | | | | | | | | |
| | Fairfax County | 0.42 | 38000 | G | 99% | 1% | 0% | 0% | 0% | F | 0.07 | F | | 39000 | G | |
| | Combined Traffic Estimates for 2 Parallel Roadways on this Route: | | 72000 | G | 99% | 1% | 0% | 0% | 0% | F | 0.067 | F | 0.525 | 76000 | G | |
| West 66 | From: SR 267 Dulles Access Rd | | | | | | | | | | | | | | | |
| | Fairfax County | 0.97 | 68000 | G | 99% | 1% | 0% | 0% | 0% | F | 0.08 | F | | 73000 | G | |
| | Combined Traffic Estimates for 2 Parallel Roadways on this Route: | | 130000 | G | 99% | 1% | 0% | 0% | 0% | F | 0.069 | F | 0.578 | 139000 | G | |
| West 66 | From: Arlington County Line | | | | | | | | | | | | | | | |
| | Fairfax County | 0.31 | 7200 | G | 96% | 1% | 1% | 2% | 1% | C | 0.137 | F | | 7200 | G | |
| West 66 | From: I-66 West | | | | | | | | | | | | | | | |
| | Fairfax County | 0.11 | 21000 | G | | | | | | | 0.097 | F | | 21000 | G | |
| West 66 | From: I-66 West Ramp Split to SR 28 North & Braddock Rd | | | | | | | | | | | | | | | |
| | Fairfax County | 0.10 | 3600 | G | 98% | 1% | 0% | 0% | 0% | C | 0.102 | F | | 3600 | G | |
| West 66 | From: FROM RT 66 WEST | | | | | | | | | | | | | | | |
| | Fairfax County | 0.24 | 15000 | G | 98% | 1% | 1% | 0% | 1% | C | 0.090 | F | | 15000 | G | |
| West 66 | From: SR 28 S, Sully Rd | | | | | | | | | | | | | | | |
| | Fairfax County | 0.05 | 18000 | G | 95% | 1% | 1% | 1% | 2% | C | 0.111 | F | | 18000 | G | |
| West 66 | From: SR 28; 29-620 | | | | | | | | | | | | | | | |
| | Fairfax County | 0.24 | 2900 | G | 95% | 1% | 1% | 0% | 3% | C | 0.102 | F | | 2900 | G | |
| West 66 | From: SR 286 S, Fairfax County Pkwy | | | | | | | | | | | | | | | |
| | Fairfax County | 0.32 | 5600 | G | 97% | 1% | 1% | 0% | 0% | C | 0.093 | F | | 5600 | G | |
| West 66 | From: SR 286 N, Fairfax County Pkwy | | | | | | | | | | | | | | | |
| | Fairfax County | 0.28 | 8500 | G | | | | | | | 0.083 | F | | 8500 | G | |
| West 66 | From: I-66 West Exit 55B to SR 286 N, Fairfax County Pkw | | | | | | | | | | | | | | | |
| | Fairfax County | 0.19 | 2900 | G | | | | | | | 0.103 | F | | 2900 | G | |
| West 66 | From: Ramp from SR 286 N, Fairfax County Pkwy | | | | | | | | | | | | | | | |
| | Fairfax County | 0.16 | NA | | | | | | | | NA | | | NA | | |
| | Combined Traffic Estimates for 2 Parallel Roadways on this Route: | | | | | | | | | | | | | | | |
| | Combined Traffic Estimates for 2 Parallel Roadways on this Route: | | | | | | | | | | | | | | | |











Virginia Department of Transportation
 Traffic Engineering Division
 2018
 Annual Average Daily Traffic Volume Estimates By Section of Route
 Fairfax Maintenance Area

| Route | Jurisdiction | Length | AADT | QA | 4Tire | Bus | -----Truck----- | | | | QC | K Factor | QK | Dir Factor | AAWDT | QW |
|-----------------|--|--------|-------|----|-------|-----|-----------------|--------|--------|--------|----|-------------|----|---------------|-------|----|
| | | | | | | | 2Axle | 3+Axle | 1Trail | 2Trail | | | | | | |
| West 66 Ramp | From: I-66 West Exit 55A to SR 286 S, Fairfax County Pkw Fairfax County | 0.14 | NA | | | | | | | | | NA | | NA | | |
| West 66 Ramp | To: Ramp from SR 286 S, Fairfax County Pkwy From: Fairfax County | 0.25 | NA | | | | | | | | | NA | | NA | | |
| West 66 Ramp | To: I-66 West From: Fairfax County | 0.14 | 4800 | G | | | | | | | | 0.086 | F | 4800 | G | |
| West 66 Ramp | To: US 50 E, Lee Jackson Hwy From: Fairfax County | 0.86 | 33000 | G | | | | | | | | 0.075 | F | 33000 | G | |
| West 66 Ramp | To: I-66 West From: Fairfax County | 0.24 | NA | | | | | | | | | NA | | NA | | |
| West 66 Ramp | To: I-66-W060B TO RT 12300- NORTH From: Fairfax County | 0.49 | 9300 | G | | | | | | | | 0.085 | F | 9300 | G | |
| West 66 Ramp | To: I-66 East Exit 60A Ramp to SR 123 South From: Fairfax County | 0.18 | NA | | | | | | | | | NA | | NA | | |
| West 66 Ramp | To: SR 123 FROM RT 66 WEST From: Fairfax County | 0.13 | 3600 | G | | | | | | | | 0.111 | F | 3600 | G | |
| West 66 Ramp | To: Country Creek Rd From: Fairfax County | 0.13 | 5900 | G | | | | | | | | 0.113 | F | 5900 | G | |
| West 66 Ramp | To: SR 243 FROM RT 66 WEST From: Fairfax County | 0.22 | 6100 | G | | | | | | | | 0.103 | F | 6100 | G | |
| West 66 Ramp | To: SR 243; 29-9784 FROM RT 66 WEST From: Fairfax County | 0.54 | 16000 | G | | | | | | | | 0.098 | F | 16000 | G | |
| West 66 Ramp | To: I-66 West From: Fairfax County | 0.12 | 10000 | G | | | | | | | | 0.099 | F | 10000 | G | |
| West 66 Ramp | To: SR 243-N000B FROM RT 243 NORTH From: Fairfax County | 0.10 | 26000 | G | | | | | | | | NA | | 5000 | F | |
| West 66 Ramp | To: I-66-W062B TO RT 243 SOUTH From: Fairfax County | 0.08 | NA | | | | | | | | | NA | | NA | | |
| | To: SR 243-S000B FROM RT 243 SOUTH & METRO C | | | | | | | | | | | | | | | |

Virginia Department of Transportation
Traffic Engineering Division
2018
Annual Average Daily Traffic Volume Estimates By Section of Route
Fairfax Maintenance Area

| Route | Jurisdiction | Length | AADT | QA | 4Tire | Bus | -----Truck----- | | | | QC | K Factor | QK | Dir Factor | AAWDT | QW |
|-------------------------------|--|--------|--------|----|-------|-----|-----------------|--------|--------|--------|----|-------------|----|---------------|-------|----|
| | | | | | | | 2Axle | 3+Axle | 1Trail | 2Trail | | | | | | |
| West (66) Ramp | From: SR 243-S000B FROM RT 243 SOUTH & METRO C Fairfax County | 0.42 | 22000 | G | | | | | | | | | | 22000 | G | |
| West (66) Ramp | To: I-66-W062A TO METRO COMMUTER LOT From: Fairfax County | 0.07 | 18000 | G | | | | | | | | | | 18000 | G | |
| West (66) Ramp | To: I-66 West From: I-66-W TO RT 495 SOUTH Fairfax County | 0.43 | 9600 | G | | | | | | | | | | 9600 | G | |
| West (66) Ramp | To: I-495-S I-495-S009A FROM & TO RT From: I-66 West Fairfax County | 0.13 | 1300 | G | | | | | | | | | | 1300 | G | |
| West (66) Ramp | To: SR 7 Leesburg Pike From: I-66 West Fairfax County | 0.23 | 7300 | G | | | | | | | | | | 7300 | G | |
| (95) Ramp | To: SR 7 Leesburg Pike From: I-95-N172A FROM RT 95 Fairfax County | 0.09 | NA | | | | | | | | | | NA | NA | | |
| (95) Ramp | To: 29-613; 29-613- 6A TO AND FROM RT From: I-95-S175B TO ROUTE Fairfax County | 0.11 | NA | | | | | | | | | | NA | NA | | |
| ExpN (95) NB Express Lanes | To: SR 241 FROM RT 95 From: Begin Express Roadway NB City of Alexandria (Maint: 29) | 0.95 | 31000 | G | 92% | 1% | 1% | 0% | 6% | 0% | F | 0.074 | F | 30000 | G | |
| | Combined Traffic Estimates for 4 Parallel Roadways on this Route: | | 202000 | N | 95% | 0% | 1% | 0% | 3% | 0% | N | NA | | 217000 | N | |
| ExpN (95) NB Express Lanes | To: US 1 Patrick St; Mill Rd From: City of Alexandria (Maint: 29) | 0.87 | 49000 | G | 90% | 1% | 2% | 1% | 6% | 0% | C | 0.074 | F | 53000 | G | |
| | Combined Traffic Estimates for 4 Parallel Roadways on this Route: | | 231000 | G | 93% | 1% | 2% | 0% | 4% | 0% | C | NA | | 251000 | G | |
| ExpS (95) SB Express Lanes | To: District of Columbia Line, Potomac River From: End Express Lanes SB City of Alexandria (Maint: 29) | 0.80 | 37000 | G | 92% | 1% | 1% | 0% | 6% | 0% | F | 0.072 | F | 38000 | G | |
| | Combined Traffic Estimates for 4 Parallel Roadways on this Route: | | 202000 | N | 95% | 0% | 1% | 0% | 3% | 0% | N | NA | | 217000 | N | |
| ExpS (95) SB Express Lanes | To: District of Columbia Line, Potomac River From: US 1 Patrick St; Mill Rd City of Alexandria (Maint: 29) | 0.95 | 47000 | G | 89% | 1% | 2% | 1% | 7% | 0% | C | 0.072 | F | 50000 | G | |
| | Combined Traffic Estimates for 4 Parallel Roadways on this Route: | | 231000 | G | 93% | 1% | 2% | 0% | 4% | 0% | C | NA | | 251000 | G | |
| ExpS (95) Ramp | To: Mill Rd From: I-95 SB Express Lanes City of Alexandria (Maint: 29) | 0.65 | NA | | | | | | | | | | | NA | NA | |

Virginia Department of Transportation
Traffic Engineering Division
2018
Annual Average Daily Traffic Volume Estimates By Section of Route
Fairfax Maintenance Area

| Route | Jurisdiction | Length | AADT | QA | 4Tire | Bus | -----Truck----- | | | | QC | K Factor | QK | Dir Factor | AAWDT | QW |
|---|---|--------|--------|----|-------|-----|-----------------|--------|--------|--------|----|-------------|----|---------------|--------|----|
| | | | | | | | 2Axle | 3+Axle | 1Trail | 2Trail | | | | | | |
| North  | From: Prince William County Line, Occoquan River | | | | | | | | | | | | | | | |
| | Fairfax County | 0.38 | 96000 | G | 92% | 1% | 1% | 0% | 6% | 0% | F | 0.077 | F | 96000 | G | |
| | Combined Traffic Estimates for 3 Parallel Roadways on this Route: | | 224000 | G | 93% | 1% | 1% | 0% | 5% | 0% | F | NA | | 234000 | G | |
| North  | From: US 1 Richmond Hwy | | | | | | | | | | | | | | | |
| | Fairfax County | 2.49 | 98000 | G | 92% | 1% | 1% | 0% | 6% | 0% | F | 0.081 | F | 98000 | G | |
| | Combined Traffic Estimates for 3 Parallel Roadways on this Route: | | 230000 | G | 93% | 1% | 1% | 0% | 5% | 0% | F | NA | | 236000 | G | |
| North  | From: 29-642 Lorton Rd | | | | | | | | | | | | | | | |
| | Fairfax County | 1.90 | 109000 | G | 90% | 1% | 1% | 0% | 8% | 0% | F | 0.075 | F | 109000 | G | |
| | Combined Traffic Estimates for 3 Parallel Roadways on this Route: | | 248000 | G | 92% | 1% | 1% | 0% | 6% | 0% | F | NA | | 254000 | G | |
| North  | From: Ramp to Express Lanes | | | | | | | | | | | | | | | |
| | Fairfax County | 0.79 | 101000 | G | 92% | 1% | 1% | 0% | 6% | 0% | F | 0.082 | F | 98000 | G | |
| | Combined Traffic Estimates for 3 Parallel Roadways on this Route: | | 214000 | G | 93% | 1% | 1% | 0% | 6% | 0% | F | NA | | 222000 | G | |
| North  | From: 29-617 Backlick Rd, SR 286 Fairfax County Pkwy | | | | | | | | | | | | | | | |
| | Fairfax County | 2.56 | 119000 | G | 92% | 1% | 1% | 0% | 6% | 0% | F | 0.070 | F | 119000 | G | |
| | Combined Traffic Estimates for 3 Parallel Roadways on this Route: | | 255000 | G | 92% | 1% | 1% | 0% | 6% | 0% | F | NA | | 254000 | G | |
| North  | From: Express Lane Ramp | | | | | | | | | | | | | | | |
| | Fairfax County | 0.14 | 119000 | N | 92% | 1% | 1% | 0% | 6% | 0% | N | 0.070 | F | 119000 | N | |
| | Combined Traffic Estimates for 3 Parallel Roadways on this Route: | | 264000 | N | 92% | 1% | 1% | 0% | 6% | 0% | N | NA | | 270000 | N | |
| North  | From: I-395; 29-644 Franconia Rd; Old Keene Mill Rd | | | | | | | | | | | | | | | |
| | Fairfax County | 1.96 | 136000 | G | 92% | 1% | 1% | 0% | 6% | 0% | F | 0.073 | F | 137000 | G | |
| | Combined Traffic Estimates for 2 Parallel Roadways on this Route: | | 232000 | G | 92% | 1% | 1% | 0% | 6% | 0% | F | NA | | 232000 | G | |
| North  | From: I-495 Capital Beltway | | | | | | | | | | | | | | | |
| | Fairfax County | 0.96 | 98000 | A | 92% | 1% | 1% | 0% | 6% | 0% | F | 0.079 | A | 103000 | A | |
| | Combined Traffic Estimates for 2 Parallel Roadways on this Route: | | 199000 | A | 92% | 1% | 1% | 0% | 6% | 0% | F | 0.075 | A | 0.508 | 209000 | A |
| | <i>Capital Beltway is also signed as I-495</i> | | | | | | | | | | | | | | | |
| North  | From: 29-613 Van Dorn St | | | | | | | | | | | | | | | |
| | Fairfax County | 1.54 | 97000 | G | 92% | 1% | 1% | 0% | 6% | 0% | F | 0.081 | F | 103000 | G | |
| | Combined Traffic Estimates for 2 Parallel Roadways on this Route: | | 201000 | G | 92% | 1% | 1% | 0% | 6% | 0% | F | 0.069 | F | 0.549 | 211000 | G |
| | <i>Capital Beltway is also signed as I-495</i> | | | | | | | | | | | | | | | |
| North  | From: Eisenhower Ave Connector | | | | | | | | | | | | | | | |
| | Fairfax County | 2.39 | 70000 | G | 95% | 1% | 1% | 1% | 3% | 0% | F | 0.084 | B | 71000 | G | |
| | Combined Traffic Estimates for 2 Parallel Roadways on this Route: | | 163000 | G | 93% | 1% | 1% | 1% | 5% | 0% | F | 0.072 | B | 0.545 | 169000 | G |
| | <i>Capital Beltway is also signed as I-495</i> | | | | | | | | | | | | | | | |
| | From: Local Lanes Split | | | | | | | | | | | | | | | |

Virginia Department of Transportation
Traffic Engineering Division
2018
Annual Average Daily Traffic Volume Estimates By Section of Route
Fairfax Maintenance Area

| Route | Jurisdiction | Length | AADT | QA | 4Tire | Bus | -----Truck----- | | | | QC | K Factor | QK | Dir Factor | AAWDT | QW |
|-------------------------------|---|--------|--------|----|-------|-----|-----------------|--------|--------|--------|----|-------------|----|---------------|-------|----|
| | | | | | | | 2Axle | 3+Axle | 1Trail | 2Trail | | | | | | |
| North (95) Capital Beltway | From: Local Lanes Split Fairfax County | 0.65 | 40000 | G | 92% | 1% | 1% | 0% | 6% | 0% | F | 0.078 | F | 40000 | G | |
| | Combined Traffic Estimates for 4 Parallel Roadways on this Route: | | 163000 | G | 92% | 1% | 1% | 0% | 6% | 0% | F | 0.072 | F | 169000 | G | |
| North (95) Capital Beltway | From: SR 241 Telegraph Rd Fairfax County | 1.26 | 64000 | N | 96% | 0% | 1% | 0% | 2% | 0% | N | 0.078 | F | 71000 | N | |
| | Combined Traffic Estimates for 4 Parallel Roadways on this Route: | | 202000 | N | 95% | 0% | 1% | 0% | 3% | 0% | N | 0.067 | F | 217000 | N | |
| | <i>Capital Beltway is also signed as I-495</i> | | | | | | | | | | | | | | | |
| North (95) Capital Beltway | From: WCL Alexandria Fairfax County Line City of Alexandria (Maint: 29) | 0.25 | 64000 | G | 96% | 0% | 1% | 0% | 2% | 0% | C | 0.078 | F | 71000 | G | |
| | Combined Traffic Estimates for 4 Parallel Roadways on this Route: | | 202000 | G | 95% | 0% | 1% | 0% | 3% | 0% | F | 0.072 | F | 217000 | G | |
| | <i>Capital Beltway is also signed as I-495</i> | | | | | | | | | | | | | | | |
| North (95) Capital Beltway | From: US 1 Richmond Hwy City of Alexandria (Maint: 29) | 1.07 | 64000 | G | 96% | 0% | 1% | 0% | 2% | 0% | C | 0.078 | F | 71000 | G | |
| | Combined Traffic Estimates for 4 Parallel Roadways on this Route: | | 231000 | G | 93% | 1% | 2% | 0% | 4% | 0% | C | 0.072 | F | 251000 | G | |
| | <i>Capital Beltway is also signed as I-495</i> | | | | | | | | | | | | | | | |
| North (95) Exit 161 Ramp | From: District of Columbia Line, Potomac River I-95 North Fairfax County | 0.42 | 14000 | G | 90% | 1% | 1% | 0% | 8% | 0% | F | 0.131 | F | 14000 | G | |
| North (95) Ramp | From: I-95 North Fairfax County | 0.23 | 3700 | G | | | | | | | | 0.106 | F | 3700 | G | |
| North (95) Ramp | From: I-95 North Fairfax County | 0.22 | 7000 | G | | | | | | | | 0.128 | F | 7000 | G | |
| North (95) Ramp | From: I-95 North Exit 166C to Loisdale Road I-95-N166C TO LOISDALE ROAD @ FFX CO P Fairfax County | 0.04 | NA | | | | | | | | | NA | | NA | | |
| North (95) Ramp | From: I-95 North Fairfax County | 0.18 | 6400 | G | | | | | | | | 0.117 | F | 6400 | G | |
| North (95) Ramp | From: I-95-N166A TO LOISDALE ROAD @ FFX CO P Fairfax County | 0.03 | NA | | | | | | | | | NA | | NA | | |
| North (95) Ramp | From: I-95 North Fairfax County | 0.33 | 12000 | G | | | | | | | | 0.103 | F | 12000 | G | |
| North (95) Ramp | From: I-95 North Exit 169B Ramp to Old Keene Mill Rd Fairfax County | 0.12 | 8400 | G | | | | | | | | 0.110 | F | 8400 | G | |

Virginia Department of Transportation
Traffic Engineering Division
2018
Annual Average Daily Traffic Volume Estimates By Section of Route
Fairfax Maintenance Area

| Route | Jurisdiction | Length | AADT | QA | 4Tire | Bus | -----Truck----- | | | | QC | K Factor | QK | Dir Factor | AAWDT | QW | |
|--------------------------|--|--------|-------|----|-------|-----|-----------------|--------|--------|--------|----|-------------|----|---------------|-------|--------|---|
| | | | | | | | 2Axle | 3+Axle | 1Trail | 2Trail | | | | | | | |
| North 95 Ramp | From: I-95-N169A TO RT 64400- OLD KEEN MILL R Fairfax County To: 29-644 FROM 95 NORTH | 0.59 | 3200 | G | | | | | | | | | | 0.095 | F | 3200 | G |
| North 95 Ramp | From: I-95 North Fairfax County To: 29-613 Van Dom St | 0.18 | 12000 | A | | | | | | | | | | 0.103 | A | 13000 | A |
| North 95 Ramp | From: I-95 North Fairfax County To: Eisenhower Ave Connector | 0.10 | 5700 | G | | | | | | | | | | 0.169 | F | 5700 | G |
| North 95 Ramp | From: I-95 North Fairfax County To: SR 241 Telegraph Rd | 0.37 | 11000 | G | | | | | | | | | | 0.102 | F | 11000 | G |
| North 95 Ramp | From: I-95 North Fairfax County To: I-95 South Exit 175B Ramp | 0.50 | 13000 | G | | | | | | | | | | 0.164 | F | 13000 | G |
| North 95 Exit 177 A B | From: I-95 N City of Alexandria (Maint: 29) To: Exit 177 A; Exit 177 B | 0.11 | NA | | | | | | | | | | | NA | | NA | |
| North 95 Exit 177 A | From: Exit 177 A B City of Alexandria (Maint: 29) To: US 1 Richmond Hwy S | 0.09 | NA | | | | | | | | | | | NA | | NA | |
| North 95 Ramp | From: I-95 N City of Alexandria (Maint: 29) To: US 1 Patrick St N | 0.37 | NA | | | | | | | | | | | NA | | NA | |
| Rev 95 | From: Prince William County Line Fairfax County To: US 1 Richmond Hwy | 1.07 | 37000 | A | 99% | 1% | 0% | 0% | 0% | 0% | C | 0.152 | A | 48000 | A | 234000 | G |
| Rev 95 | From: US 1 Richmond Hwy Fairfax County To: Frm I-95 NB North of 29-642 Lorton Rd | 3.71 | 37000 | G | 97% | 1% | 0% | 0% | 2% | 0% | F | 0.101 | F | 44000 | G | 236000 | G |
| Rev 95 | From: Frm I-95 NB North of 29-642 Lorton Rd Fairfax County To: To I-95 SB South of Newington | 0.41 | 37000 | N | 97% | 1% | 0% | 0% | 2% | 0% | N | 0.101 | F | 44000 | N | 216000 | N |
| Rev 95 | From: To I-95 SB South of Newington Fairfax County To: To I-95 NB North of 29-7100 | 0.92 | 38000 | G | 96% | 1% | 1% | 1% | 2% | 0% | F | 0.085 | F | 50000 | G | 222000 | G |
| Rev 95 | From: To I-95 NB North of 29-7100 Fairfax County To: Frm I-95 SB On Ramp South of 29-644 | 0.71 | 32000 | G | 96% | 1% | 1% | 1% | 2% | 0% | F | 0.085 | F | 32000 | G | 254000 | G |
| | From: Frm I-95 SB On Ramp South of 29-644 | | | | | | | | | | | | | | | | |

Virginia Department of Transportation
Traffic Engineering Division
2018
Annual Average Daily Traffic Volume Estimates By Section of Route
Fairfax Maintenance Area

| Route | Jurisdiction | Length | AADT | QA | 4Tire | Bus | -----Truck----- | | | | QC | K Factor | QK | Dir Factor | AAWDT | QW |
|------------------|---|--------|--------|----|-------|-----|-----------------|--------|--------|--------|----|-------------|----|---------------|-------|----|
| | | | | | | | 2Axle | 3+Axle | 1Trail | 2Trail | | | | | | |
| Rev 95 | From: Frn I-95 SB On Ramp South of 29-644 | | | | | | | | | | | | | | | |
| | Fairfax County | 0.78 | 25000 | G | 96% | 1% | 1% | 1% | 2% | 0% | F | 0.094 | F | 32000 | G | |
| | Combined Traffic Estimates for 3 Parallel Roadways on this Route: | | 264000 | N | 92% | 1% | 1% | 0% | 6% | 0% | N | NA | | 270000 | N | |
| Rev 95 | From: 29-7900 Franconia-Springfield Pkwy Pointing South | | | | | | | | | | | | | | | |
| | Fairfax County | 0.38 | 25000 | N | 96% | 1% | 1% | 1% | 2% | 0% | N | 0.094 | F | 32000 | N | |
| | Combined Traffic Estimates for 3 Parallel Roadways on this Route: | | 264000 | N | 92% | 1% | 1% | 0% | 6% | 0% | N | NA | | 270000 | N | |
| Rev 95 | From: 29-7900 Franconia-Springfield Pkwy Pointing North | | | | | | | | | | | | | | | |
| | Fairfax County | 0.28 | 25000 | N | 96% | 1% | 1% | 1% | 2% | 0% | N | 0.094 | F | 32000 | N | |
| | Combined Traffic Estimates for 3 Parallel Roadways on this Route: | | 264000 | N | 92% | 1% | 1% | 0% | 6% | 0% | N | NA | | 270000 | N | |
| South 95 | From: I 395 Rversible Lanes South of 29-644 | | | | | | | | | | | | | | | |
| | Fairfax County | 0.80 | 91000 | G | 92% | 1% | 1% | 0% | 6% | 0% | F | 0.072 | F | 90000 | G | |
| | Combined Traffic Estimates for 3 Parallel Roadways on this Route: | | 224000 | G | 93% | 1% | 1% | 0% | 5% | 0% | F | NA | | 234000 | G | |
| South 95 | From: US 1 Richmond Hwy | | | | | | | | | | | | | | | |
| | Fairfax County | 2.04 | 95000 | G | 92% | 1% | 1% | 0% | 6% | 0% | F | 0.071 | F | 94000 | G | |
| | Combined Traffic Estimates for 3 Parallel Roadways on this Route: | | 230000 | G | 93% | 1% | 1% | 0% | 5% | 0% | F | NA | | 236000 | G | |
| South 95 | From: 29-642 Lorton Rd | | | | | | | | | | | | | | | |
| | Fairfax County | 2.45 | 102000 | G | 92% | 1% | 1% | 0% | 6% | 0% | F | 0.071 | F | 101000 | G | |
| | Combined Traffic Estimates for 3 Parallel Roadways on this Route: | | 248000 | G | 92% | 1% | 1% | 0% | 6% | 0% | F | NA | | 254000 | G | |
| South 95 | From: Ramp From Express Lanes | | | | | | | | | | | | | | | |
| | Fairfax County | 0.48 | 75000 | G | 92% | 1% | 1% | 0% | 6% | 0% | F | 0.079 | F | 73000 | G | |
| | Combined Traffic Estimates for 3 Parallel Roadways on this Route: | | 214000 | G | 93% | 1% | 1% | 0% | 6% | 0% | F | NA | | 222000 | G | |
| South 95 | From: 29-617 Backlick Rd; 29-7100 Fairfax County Pkwy | | | | | | | | | | | | | | | |
| | Fairfax County | 1.12 | 103000 | G | 92% | 1% | 1% | 0% | 6% | 0% | F | 0.069 | F | 103000 | G | |
| | Combined Traffic Estimates for 3 Parallel Roadways on this Route: | | 255000 | G | 92% | 1% | 1% | 0% | 6% | 0% | F | NA | | 254000 | G | |
| South 95 | From: Ramp to Express Lanes | | | | | | | | | | | | | | | |
| | Fairfax County | 1.13 | 120000 | G | 92% | 1% | 1% | 0% | 6% | 0% | F | 0.072 | F | 119000 | G | |
| | Combined Traffic Estimates for 3 Parallel Roadways on this Route: | | 264000 | N | 92% | 1% | 1% | 0% | 6% | 0% | N | NA | | 270000 | N | |
| South 95 | From: 29-644 Franconia Rd; Old Keene Mill Rd | | | | | | | | | | | | | | | |
| | Fairfax County | 1.09 | 97000 | G | 92% | 1% | 1% | 0% | 6% | 0% | F | 0.075 | F | 94000 | G | |
| | Combined Traffic Estimates for 3 Parallel Roadways on this Route: | | 263000 | G | 93% | 1% | 1% | 0% | 5% | 0% | F | NA | | 271000 | G | |
| South 95 Ramp | From: I-395 | | | | | | | | | | | | | | | |
| | Fairfax County | 1.38 | 97000 | N | 92% | 1% | 1% | 0% | 6% | 0% | N | 0.075 | F | 94000 | N | |
| | Combined Traffic Estimates for 2 Parallel Roadways on this Route: | | 232000 | N | 92% | 1% | 1% | 0% | 6% | 0% | N | NA | | 232000 | N | |
| | From: I-495 Capital Beltway | | | | | | | | | | | | | | | |

Virginia Department of Transportation
Traffic Engineering Division
2018
Annual Average Daily Traffic Volume Estimates By Section of Route
Fairfax Maintenance Area

| Route | Jurisdiction | Length | AADT | QA | 4Tire | Bus | -----Truck----- | | | | QC | K Factor | QK | Dir Factor | AAWDT | QW |
|---|---|--------|--|----|-------|-----|-----------------|--------|--------|--------|-------|-------------|----|---------------|-------|----|
| | | | | | | | 2Axle | 3+Axle | 1Trail | 2Trail | | | | | | |
| South (95) Capital Beltway | From: I-495 Fairfax County | 1.22 | 101000 | A | 92% | 1% | 1% | 0% | 6% | 0% | F | 0.076 | A | 106000 | A | |
| Combined Traffic Estimates for 2 Parallel Roadways on this Route: | | | 199000 | A | 92% | 1% | 1% | 0% | 6% | 0% | F | 0.075 | A | 209000 | A | |
| | | | <i>Capital Beltway is also signed as I-495</i> | | | | | | | | | | | | | |
| South (95) Capital Beltway | To: 29-613 Van Dorn St From: Fairfax County | 1.20 | 104000 | G | 92% | 1% | 1% | 0% | 6% | 0% | F | 0.078 | F | 107000 | G | |
| Combined Traffic Estimates for 2 Parallel Roadways on this Route: | | | 201000 | G | 92% | 1% | 1% | 0% | 6% | 0% | F | 0.069 | F | 211000 | G | |
| | | | <i>Capital Beltway is also signed as I-495</i> | | | | | | | | | | | | | |
| South (95) Capital Beltway | To: Eisenhower Ave Connector From: Fairfax County | 0.54 | 92000 | G | 92% | 1% | 1% | 0% | 6% | 0% | F | 0.076 | F | 98000 | G | |
| Combined Traffic Estimates for 2 Parallel Roadways on this Route: | | | 163000 | G | 93% | 1% | 1% | 1% | 5% | 0% | F | 0.072 | B | 169000 | G | |
| | | | <i>Capital Beltway is also signed as I-495</i> | | | | | | | | | | | | | |
| South (95) Capital Beltway | To: Local Lanes Join From: Fairfax County | 1.87 | 55000 | G | 92% | 1% | 1% | 0% | 6% | 0% | F | 0.084 | F | 60000 | G | |
| Combined Traffic Estimates for 4 Parallel Roadways on this Route: | | | 178000 | G | 92% | 1% | 1% | 0% | 6% | 0% | F | NA | | 188000 | G | |
| South (95) Capital Beltway | To: SR 241 Telegraph Rd From: Fairfax County | 0.48 | 71000 | N | 96% | 0% | 1% | 0% | 2% | 0% | N | 0.084 | F | 78000 | N | |
| Combined Traffic Estimates for 4 Parallel Roadways on this Route: | | | 202000 | N | 95% | 0% | 1% | 0% | 3% | 0% | N | 0.067 | F | 217000 | N | |
| | | | <i>Capital Beltway is also signed as I-495</i> | | | | | | | | | | | | | |
| South (95) Capital Beltway | To: WCL Alexandria From: Fairfax County Line City of Alexandria (Maint: 29) | 0.15 | 71000 | G | 96% | 0% | 1% | 0% | 2% | 0% | C | 0.084 | F | 78000 | G | |
| Combined Traffic Estimates for 4 Parallel Roadways on this Route: | | | 202000 | G | 95% | 0% | 1% | 0% | 3% | 0% | F | 0.072 | F | 217000 | G | |
| | | | <i>Capital Beltway is also signed as I-495</i> | | | | | | | | | | | | | |
| South (95) Capital Beltway | To: US 1 Patrick St From: City of Alexandria (Maint: 29) | 1.17 | 71000 | G | 96% | 0% | 1% | 0% | 2% | 0% | C | 0.084 | F | 78000 | G | |
| Combined Traffic Estimates for 4 Parallel Roadways on this Route: | | | 231000 | G | 93% | 1% | 2% | 0% | 4% | 0% | C | 0.072 | F | 251000 | G | |
| | | | <i>Capital Beltway is also signed as I-495</i> | | | | | | | | | | | | | |
| South (95) Ramp | To: District of Columbia Line, Potomac River From: I-95-S TO ROUTE 1 SOUTH | 0.03 | NA | | | | | | | | | NA | | NA | | |
| South (95) Ramp | To: FROM REVERSIBLE LANE From: Ramp from Reversible Lanes | 0.12 | 13000 | G | | | | | | | 0.089 | F | | 13000 | G | |
| South (95) Ramp | To: US 1 S, Richmond Hwy From: I-95 South | 0.24 | 11000 | G | | | | | | | 0.103 | F | | 11000 | G | |
| | | | To: 29-642 Lorton Rd | | | | | | | | | | | | | |

Virginia Department of Transportation
 Traffic Engineering Division
 2018
 Annual Average Daily Traffic Volume Estimates By Section of Route
 Fairfax Maintenance Area

| Route | Jurisdiction | Length | AADT | QA | 4Tire | Bus | -----Truck----- | | | | QC | K Factor | QK | Dir Factor | AAWDT | QW |
|-----------------------------------|--|--------|-------|----|-------|-----|-----------------|--------|--------|--------|-------|-------------|----|---------------|-------|----|
| | | | | | | | 2Axle | 3+Axle | 1Trail | 2Trail | | | | | | |
| South (95) Ramp | From: I-95 South Fairfax County To: SR 286 S, Fairfax County Pkwy | 0.22 | 15000 | G | | | | | | | 0.134 | F | | 15000 | G | |
| South (95) Ramp | From: I-95 South Fairfax County To: Fairfax County Pkwy | 0.24 | 5500 | G | | | | | | | 0.162 | A | | 6600 | G | |
| South (95) Ramp | From: I-95 South Fairfax County To: 29-617 Backlick Rd | 0.31 | 12000 | G | | | | | | | 0.092 | F | | 12000 | G | |
| South (95) Ramp | From: I-95 South Fairfax County To: S Van Dorn St | 0.32 | 8300 | G | | | | | | | 0.084 | F | | 8300 | G | |
| South (95) Ramp | From: I-95 South Fairfax County To: Eisenhower Ave Connector | 0.12 | 6500 | G | | | | | | | 0.111 | F | | 6500 | G | |
| South (95) Ramp | From: I-95 South Collector Rd Fairfax County To: SR 241 S, Telegraph Rd | 0.15 | 4900 | G | | | | | | | 0.137 | F | | 4900 | G | |
| South (95) Ramp | From: I-95 South Collector Rd Fairfax County To: I-95 North Exit 175B Ramp | 0.13 | 13000 | G | | | | | | | 0.134 | F | | 13000 | G | |
| South (95) Ramp | From: I-95-S BEGIN COLL RD00- RT 241 TELEGRAP Fairfax County To: I-95-S175B TO RT 241 | 0.11 | NA | | | | | | | | NA | | | NA | | |
| South (95) Ramp | From: I-95-S175B TO RT 241 Fairfax County To: SR 241-N001B FROM RT 241 | 0.10 | NA | | | | | | | | NA | | | NA | | |
| South (95) Ramp | From: SR 241-N001B FROM RT 241 Fairfax County To: I-95-S175A TO RT 241 | 0.15 | NA | | | | | | | | NA | | | NA | | |
| South (95) Ramp | From: I-95-S175A TO RT 241 Fairfax County To: SR 241-S001B FROM RT 241 | 0.10 | NA | | | | | | | | NA | | | NA | | |
| South (95) Ramp | From: SR 241-S001B FROM RT 241 Fairfax County To: I-95-S END COLL RD00- RT 241 TELEGRAPH | 0.09 | NA | | | | | | | | NA | | | NA | | |
| South (95) I-95 S Exit 177 A | From: I-95 S City of Alexandria (Maint: 29) To: US 1 Richmond Hwy S | 0.17 | NA | | | | | | | | NA | | | NA | | |
| South (95) I-95 S Exit 177 B C | From: I-95 South City of Alexandria (Maint: 29) To: I-95 S Exit 177 B; I-95 S Exit 177 C | 0.08 | NA | | | | | | | | NA | | | NA | | |

Virginia Department of Transportation
Traffic Engineering Division
2018
Annual Average Daily Traffic Volume Estimates By Section of Route
Fairfax Maintenance Area

| Route | Jurisdiction | Length | AADT | QA | 4Tire | Bus | -----Truck----- | | | | QC | K Factor | QK | Dir Factor | AAWDT | QW |
|---------------------------------|--|--------|-------|----|-------|-----|-----------------|--------|--------|--------|----|-------------|----|---------------|-------|----|
| | | | | | | | 2Axle | 3+Axle | 1Trail | 2Trail | | | | | | |
| South (95) I-95 S Exit 177 B | From: I-95 S Exit 177 B C City of Alexandria (Maint: 29) To: US 1 Patrick St N | 0.09 | NA | | | | | | | | | | | NA | NA | |
| South (95) I-95 S Exit 177 C | From: I-95 S Exit 177 B C City of Alexandria (Maint: 29) To: Church St | 0.10 | NA | | | | | | | | | | | NA | NA | |
| (123) Ox Rd | From: Prince William County Line Fairfax County To: 29-642 Lorton Rd | 1.02 | 49000 | F | 98% | 0% | 0% | 0% | 1% | 0% | F | 0.086 | F | 0.759 | 53000 | F |
| (123) Ox Rd | From: 29-642 Lorton Rd Fairfax County To: 29-645 Burke Lake Rd | 6.07 | 44000 | F | 98% | 0% | 0% | 0% | 1% | 0% | F | 0.08 | F | 0.680 | 48000 | F |
| (123) Ox Rd | From: 29-645 Burke Lake Rd Fairfax County To: 29-7100 Fairfax County Pfwy | 1.86 | 37000 | A | 98% | 0% | 0% | 0% | 1% | 0% | C | 0.08 | F | 0.680 | 40000 | A |
| (123) Ox Rd | From: 29-7100 Fairfax County Pkwy Fairfax County To: 29-643 Burke Center Pkwy | 0.65 | 27000 | F | 98% | 0% | 0% | 0% | 1% | 0% | F | 0.083 | F | 0.640 | 29000 | F |
| (123) Ox Rd | From: 29-643 Burke Center Pkwy Fairfax County To: 29-620 Braddock Rd | 2.13 | 33000 | F | 98% | 0% | 0% | 0% | 1% | 0% | F | 0.080 | F | 0.639 | 35000 | F |
| (123) Ox Rd | From: 29-620 Braddock Rd Fairfax County To: SCL Fairfax | 0.71 | 28000 | N | 98% | 0% | 0% | 0% | 1% | 0% | N | 0.075 | F | 0.558 | 30000 | N |
| (123) Chain Bridge Rd | From: SCL Fairfax City of Fairfax To: Judicial Dr | 0.47 | 28000 | G | 98% | 0% | 0% | 0% | 1% | 0% | F | 0.075 | F | 0.558 | 30000 | G |
| (123) Chain Bridge Rd | From: Judicial Dr City of Fairfax To: SR 236 Main St | 0.26 | 21000 | G | 98% | 0% | 0% | 0% | 1% | 0% | F | 0.073 | F | 0.573 | 23000 | G |
| (123) Chain Bridge Rd | From: SR 236 Main St City of Fairfax To: Whitehead St | 0.19 | 22000 | G | 98% | 0% | 0% | 0% | 1% | 0% | F | 0.073 | F | 0.516 | 23000 | G |
| (123) Chain Bridge Rd | From: Whitehead St City of Fairfax To: Kenmore Dr | 0.10 | 20000 | G | 98% | 0% | 0% | 0% | 1% | 0% | F | 0.076 | F | 0.599 | 21000 | G |
| (123) Chain Bridge Rd | From: Kenmore Dr City of Fairfax To: US 29; US 50 Lee Hwy | 0.58 | 22000 | G | 98% | 0% | 0% | 0% | 1% | 0% | F | 0.074 | F | 0.555 | 24000 | G |
| (123) Chain Bridge Rd | From: US 29; US 50 Lee Hwy City of Fairfax To: I- 66 NCL Fairfax | 0.35 | 38000 | G | 98% | 0% | 0% | 0% | 1% | 0% | F | 0.078 | F | 0.504 | 41000 | G |
| (123) Chain Bridge Rd | From: I- 66 NCL Fairfax Fairfax County To: SCL Vienna | 3.09 | 21000 | F | 98% | 0% | 0% | 0% | 1% | 0% | F | 0.081 | F | 0.668 | 23000 | F |
| (123) Maple Ave | From: SCL Vienna Town of Vienna To: SR 243 Nutley St | 0.07 | 25000 | F | 98% | 0% | 0% | 0% | 1% | 0% | F | 0.081 | F | 0.680 | 27000 | F |
| (123) Maple Ave | From: SR 243 Nutley St Town of Vienna To: Follin Lane | 1.53 | 30000 | G | 98% | 0% | 0% | 0% | 1% | 0% | F | 0.072 | F | 0.562 | 33000 | G |

Virginia Department of Transportation
Traffic Engineering Division
2018
Annual Average Daily Traffic Volume Estimates By Section of Route
Fairfax Maintenance Area

| Route | Jurisdiction | Length | AADT | QA | 4Tire | Bus | -----Truck----- | | | | QC | K Factor | QK | Dir Factor | AAWDT | QW |
|-------------------------|----------------|--------|-------|----|-------|-----|-----------------|--------|--------|--------|----|-------------|----|---------------|-------|----|
| | | | | | | | 2Axle | 3+Axle | 1Trail | 2Trail | | | | | | |
| 123 Maple Ave | Town of Vienna | 0.50 | 31000 | G | 98% | 0% | 0% | 0% | 1% | 0% | F | 0.073 | F | 0.763 | 33000 | G |
| 123 Chain Bridge Rd | Fairfax County | 0.82 | 25000 | F | 99% | 0% | 1% | 0% | 0% | 0% | F | 0.075 | F | 0.62 | 31000 | F |
| 123 Chain Bridge Rd | Fairfax County | 0.87 | 30000 | G | 99% | 0% | 1% | 0% | 0% | 0% | F | 0.076 | F | 0.658 | 37000 | G |
| 123 Dolley Madison Blvd | Fairfax County | 0.84 | 48000 | G | 99% | 0% | 1% | 0% | 0% | 0% | F | 0.089 | F | 0.505 | 60000 | G |
| 123 Dolley Madison Blvd | Fairfax County | 1.20 | 38000 | F | 99% | 0% | 1% | 0% | 0% | 0% | F | 0.089 | F | 0.505 | 46000 | F |
| 123 Dolley Madison Blvd | Fairfax County | 1.93 | 34000 | F | 99% | 0% | 1% | 0% | 0% | 0% | F | 0.095 | F | 0.510 | 41000 | F |
| 123 Chain Bridge Rd | Fairfax County | 1.85 | 29000 | B | 99% | 0% | 1% | 0% | 0% | 0% | C | 0.127 | A | 0.524 | 36000 | B |
| North 123 Ramp | Fairfax County | 0.46 | 6400 | G | | | | | | | | 0.077 | F | | 6400 | G |
| North 123 Ramp | Fairfax County | 0.23 | 6700 | G | | | | | | | | 0.109 | F | | 6700 | G |
| North 123 Ramp | Fairfax County | 0.21 | 14000 | G | | | | | | | | 0.114 | F | | 14000 | G |
| North 123 Ramp | Fairfax County | 0.24 | 12000 | G | | | | | | | | 0.088 | F | | 12000 | G |
| South 123 Ramp | Fairfax County | 0.21 | 3200 | G | | | | | | | | 0.088 | F | | 3200 | G |
| South 123 Ramp | Fairfax County | 0.47 | 11000 | G | | | | | | | | 0.126 | F | | 11000 | G |
| South 123 Ramp | Fairfax County | 0.25 | 9600 | G | | | | | | | | 0.108 | F | | 9600 | G |
| South 123 Ramp | Fairfax County | 0.15 | 3400 | G | | | | | | | | 0.141 | F | | 3400 | G |

Virginia Department of Transportation
 Traffic Engineering Division
 2018
 Annual Average Daily Traffic Volume Estimates By Section of Route
 Fairfax Maintenance Area

| Route | Jurisdiction | Length | AADT | QA | 4Tire | Bus | -----Truck----- | | | | QC | K Factor | QK | Dir Factor | AAWDT | QW |
|---------------------|-----------------|--------|-------|----|-------|-----|-----------------|--------|--------|--------|----|-------------|----|---------------|-------|----|
| | | | | | | | 2Axle | 3+Axle | 1Trail | 2Trail | | | | | | |
| 193 Georgetown Pike | Fairfax County | 3.98 | 18000 | F | 98% | 1% | 1% | 0% | 0% | 0% | C | 0.079 | F | 0.645 | 20000 | F |
| 193 Georgetown Pike | Fairfax County | 2.36 | 16000 | F | 98% | 1% | 1% | 0% | 0% | 0% | F | 0.076 | F | 0.679 | 18000 | F |
| 193 Georgetown Pike | Fairfax County | 1.55 | 16000 | F | 98% | 1% | 1% | 0% | 0% | 0% | F | 0.084 | F | 0.689 | 17000 | F |
| 193 Georgetown Pike | Fairfax County | 1.39 | 22000 | F | 98% | 1% | 1% | 0% | 0% | 0% | F | 0.086 | F | 0.634 | 23000 | F |
| 193 Georgetown Pike | Fairfax County | 2.01 | 11000 | F | 97% | 2% | 1% | 0% | 0% | 0% | C | 0.104 | F | 0.646 | 12000 | F |
| 193 Georgetown Pike | Fairfax County | 0.50 | 8800 | F | 97% | 2% | 1% | 0% | 0% | 0% | F | 0.112 | F | 0.772 | 9400 | F |
| 193 Ramp | Fairfax County | 0.16 | 13000 | G | | | | | | | | 0.127 | A | | 16000 | G |
| 193 Ramp | Fairfax County | 0.14 | 78000 | G | | | | | | | | 0.084 | F | | 82000 | G |
| 228 Elden St | Town of Herndon | 0.24 | 38000 | G | 98% | 1% | 1% | 0% | 0% | 0% | F | 0.089 | F | 0.528 | 41000 | G |
| 228 Elden St | Town of Herndon | 0.16 | 22000 | G | 98% | 0% | 1% | 0% | 0% | 0% | F | 0.087 | F | 0.589 | 24000 | G |
| 228 Elden St | Town of Herndon | 0.25 | 20000 | G | 98% | 0% | 1% | 0% | 0% | 0% | F | 0.086 | F | 0.536 | 21000 | G |
| 228 Elden St | Town of Herndon | 0.42 | 15000 | G | 98% | 0% | 1% | 0% | 0% | 0% | C | 0.079 | F | 0.532 | 16000 | G |
| 228 Elden St | Town of Herndon | 0.09 | 16000 | G | 98% | 0% | 1% | 0% | 0% | 0% | F | 0.075 | F | 0.534 | 17000 | G |
| 228 Elden St | Town of Herndon | 0.12 | 16000 | G | 98% | 0% | 1% | 0% | 0% | 0% | F | 0.078 | F | 0.532 | 17000 | G |
| 228 Monroe St | Town of Herndon | 0.08 | 6300 | G | 98% | 1% | 1% | 0% | 0% | 0% | F | 0.1 | F | 0.590 | 6700 | G |
| 228 Monroe St | Town of Herndon | 0.26 | 5300 | G | 98% | 1% | 1% | 0% | 0% | 0% | C | 0.095 | F | 0.611 | 5700 | G |
| 228 Park Ave | Town of Herndon | 0.19 | 6600 | G | 98% | 1% | 1% | 0% | 0% | 0% | F | 0.095 | F | 0.562 | 7000 | G |

Virginia Department of Transportation
Traffic Engineering Division
2018
Annual Average Daily Traffic Volume Estimates By Section of Route
Fairfax Maintenance Area

| Route | Jurisdiction | Length | AADT | QA | 4Tire | Bus | -----Truck----- | | | | QC | K Factor | QK | Dir Factor | AAWDT | QW | |
|-------------------------------|-----------------|--------|---|----|-------|-------|-----------------|--------|--------|--------|----|-------------|-------|---------------|-------|-------|---|
| | | | | | | | 2Axle | 3+Axle | 1Trail | 2Trail | | | | | | | |
| 228 Park Ave | Town of Herndon | 0.14 | 7000 | G | 98% | 1% | 1% | 0% | 0% | 0% | F | 0.095 | F | 0.597 | 7400 | G | |
| 228 Dranesville Rd | Town of Herndon | 0.08 | 7700 | N | 98% | 1% | 1% | 0% | 0% | 0% | N | 0.092 | F | 0.581 | 8200 | N | |
| 228 Dranesville Rd | Town of Herndon | 0.26 | 7700 | G | 98% | 1% | 1% | 0% | 0% | 0% | C | 0.092 | F | 0.581 | 8200 | G | |
| 228 Dranesville Rd | Town of Herndon | 0.23 | 17000 | G | 99% | 0% | 1% | 0% | 0% | 0% | F | 0.094 | F | 0.614 | 18000 | G | |
| 228 Dranesville Rd | Fairfax County | 2.01 | 17000 | F | 99% | 0% | 1% | 0% | 0% | 0% | C | 0.094 | F | 0.521 | 19000 | F | |
| 235 Mount Vernon Memorial Hwy | Fairfax County | 2.46 | 14000 | F | 97% | 2% | 1% | 0% | 0% | 0% | C | 0.101 | F | 0.585 | 15000 | F | |
| 235 Mount Vernon Memorial Hwy | Fairfax County | 0.57 | 11000 | F | 97% | 2% | 1% | 0% | 0% | 0% | F | 0.101 | F | 0.502 | 11000 | F | |
| 235 Mount Vernon Hwy | Fairfax County | 1.54 | 3200 | F | 97% | 2% | 1% | 0% | 0% | 0% | F | 0.126 | F | 0.656 | 3400 | F | |
| 235 Mount Vernon Hwy | Fairfax County | 0.48 | 10000 | F | 97% | 2% | 1% | 0% | 0% | 0% | F | 0.097 | F | 0.563 | 11000 | F | |
| 236 Main St | City of Fairfax | 0.94 | 38000 | G | 97% | 0% | 1% | 0% | 1% | 0% | F | 0.073 | F | 0.622 | 41000 | G | |
| 236 Main St | City of Fairfax | 0.21 | 11000 | G | 97% | 0% | 1% | 0% | 1% | 0% | F | 0.069 | F | 0.537 | 12000 | G | |
| | | | Combined Traffic Estimates for 2 Parallel Roadways on this Route: | | | 31000 | G | 98% | 0% | 0% | 0% | F | 0.076 | F | 0.574 | 33000 | G |
| 236 Main St | City of Fairfax | 1.31 | 40000 | G | 97% | 0% | 1% | 0% | 1% | 0% | F | 0.078 | F | 0.51 | 43000 | G | |
| 236 Little River Tpke | City of Fairfax | 0.57 | 40000 | G | 99% | 0% | 0% | 0% | 0% | 0% | F | 0.083 | F | 0.521 | 43000 | G | |
| 236 Little River Tpke | Fairfax County | 1.94 | 41000 | F | 97% | 0% | 1% | 0% | 1% | 0% | C | 0.085 | F | 0.523 | 44000 | F | |
| 236 Little River Tpke | Fairfax County | 0.89 | 49000 | F | 99% | 0% | 0% | 0% | 0% | 0% | F | 0.079 | F | 0.537 | 53000 | F | |
| 236 Little River Tpke | Fairfax County | 1.78 | 54000 | F | 99% | 1% | 0% | 0% | 0% | 0% | F | 0.08 | F | 0.616 | 58000 | F | |
| 236 Little River Tpke | Fairfax County | 1.40 | 30000 | F | 99% | 1% | 0% | 0% | 0% | 0% | F | 0.079 | F | 0.554 | 32000 | F | |

Virginia Department of Transportation
Traffic Engineering Division
2018
Annual Average Daily Traffic Volume Estimates By Section of Route
Fairfax Maintenance Area

| Route | Jurisdiction | Length | AADT | QA | 4Tire | Bus | -----Truck----- | | | | QC | K Factor | QK | Dir Factor | AAWDT | QW | | |
|---|--------------------------------|--|------|-------|-------|-----|-----------------|--------|--------|--------|----|-------------|-------|---------------|-------|-------|-------|---|
| | | | | | | | 2Axle | 3+Axle | 1Trail | 2Trail | | | | | | | | |
| 236 Little River Tpke | Fairfax County | From: 29-620 Braddock Rd To: WCL Alexandria | 1.26 | 33000 | A | 99% | 1% | 0% | 0% | 0% | 0% | C | 0.091 | A | 0.562 | 36000 | A | |
| 236 Duke St | City of Alexandria (Maint: 29) | From: Fairfax County Line To: WCL Alexandria | 0.06 | 33000 | N | 99% | 1% | 0% | 0% | 0% | 0% | N | 0.091 | A | 0.562 | 36000 | N | |
| 236 Duke St | City of Alexandria (Maint: 29) | From: WCL Alexandria To: I-395 | 0.34 | 56000 | G | 99% | 1% | 0% | 0% | 0% | 0% | F | 0.071 | F | 0.502 | 60000 | G | |
| 236 Ramp from Ramps from SR 236 EB and WB to I-395 NB | City of Alexandria (Maint: 29) | From: SR 236-E010B; SR 236-W010B To: I-395 North | 0.14 | 8700 | G | | | | | | | | 0.077 | F | | 8700 | G | |
| East 236 Ramp | Fairfax County | From: SR 236 TO RT 495 SOUTH To: I-495-S053X FROM RT 236 EAST00- DUKE STR | 0.23 | 8600 | G | | | | | | | | 0.079 | F | | 8600 | G | |
| East 236 Ramp | Fairfax County | From: SR 236 TO RT 495 NORTH To: I-495 From RT 236 | 0.13 | 5300 | G | | | | | | | | 0.115 | F | | 5300 | G | |
| East 236 Ramp From SR 236 EB to I-395 NB and SB | City of Alexandria (Maint: 29) | From: SR 236 Duke St To: SR 236 E010B | 0.05 | 19000 | G | 99% | 1% | 0% | 0% | 0% | 0% | F | NA | | | 21000 | G | |
| East 236 Ramp From SR 236 to I-395 SB | City of Alexandria (Maint: 29) | From: SR 236 E010B To: I-395-S | 0.23 | 7100 | G | 99% | 1% | 0% | 0% | 0% | 0% | F | 0.073 | F | | 7600 | G | |
| East 236 Ramp | City of Alexandria (Maint: 29) | From: SR 236-E010A TO RT 395 NORTH & SOUTH To: SR 236-E010A TO RT 395 NORTH & SOUTH | 0.28 | NA | | | | | | | | | NA | | | NA | | |
| West 236 Ramp | Fairfax County | From: SR 236 TO RT 495 SOUTH To: I-495-S From RT 236 West | 0.16 | 6300 | G | | | | | | | | 0.093 | F | | 6300 | G | |
| West 236 Ramp | Fairfax County | From: SR 236 TO RT 495 NORTH To: I-495-N From RT 236 West | 0.22 | 9800 | G | | | | | | | | 0.08 | F | | 9800 | G | |
| West 236 Ramp | City of Alexandria (Maint: 29) | From: SR 236 TO RT 395 SOUTH To: SR 236 TO RT 395 SOUTH | 0.13 | 7800 | G | | | | | | | | 0.071 | F | | 7800 | G | |
| West 236 Ramp | City of Alexandria (Maint: 29) | From: SR 236 JB-29-100 MAINT BREAK RT 395 To: SR 236 JB-29-100 MAINT BREAK RT 395 | 0.14 | 11000 | G | | | | | | | | 0.068 | F | | 11000 | G | |
| 236 North St | City of Fairfax | From: SR 236 W, Main St To: SR 236 E, Main St | 0.30 | 20000 | G | 98% | 1% | 0% | 0% | 0% | 0% | C | 0.090 | F | 0.581 | 21000 | G | |
| Combined Traffic Estimates for 2 Parallel Roadways on this Route: | | | | 31000 | G | 98% | 0% | 0% | 0% | 0% | 1% | 0% | F | 0.076 | F | 0.574 | 33000 | G |

Virginia Department of Transportation
Traffic Engineering Division
2018
Annual Average Daily Traffic Volume Estimates By Section of Route
Fairfax Maintenance Area

| Route | Jurisdiction | Length | AADT | QA | 4Tire | Bus | -----Truck----- | | | | QC | K Factor | QK | Dir Factor | AAWDT | QW | |
|---------------------------|--------------------------------|--------|---------------------------------------|----|-------|-----|-----------------|--------|--------|--------|----|-------------|----|---------------|-------|----|--|
| | | | | | | | 2Axle | 3+Axle | 1Trail | 2Trail | | | | | | | |
| | | From: | SR 236 Main St | | | | | | | | | | | | | | |
| (237) Pickett Rd | City of Fairfax | 0.49 | 27000 | G | 96% | 1% | 1% | 1% | 2% | 0% | F | 0.081 | F | 0.561 | 28000 | G | |
| | | To: | Colonial Ave | | | | | | | | | | | | | | |
| (237) Pickett Rd | City of Fairfax | 1.17 | 26000 | G | 96% | 1% | 1% | 1% | 2% | 0% | C | 0.084 | F | 0.533 | 28000 | G | |
| | | From: | US 50 Arlington Blvd | | | | | | | | | | | | | | |
| (237) (50) Arlington Blvd | City of Fairfax | 0.28 | 31000 | G | 98% | 1% | 1% | 0% | 0% | 0% | F | 0.080 | F | 0.543 | 34000 | G | |
| | | To: | US 29 Lee Highway | | | | | | | | | | | | | | |
| (237) (29) Lee Highway | City of Fairfax | 0.13 | 31000 | N | 96% | 1% | 1% | 2% | 1% | 0% | N | 0.087 | F | 0.529 | 35000 | N | |
| | | To: | ECL Fairfax | | | | | | | | | | | | | | |
| | | From: | x | | | | | | | | | | | | | | |
| (237) (29) Lee Highway | Fairfax County | 0.80 | 23000 | F | 96% | 1% | 1% | 2% | 1% | 0% | F | 0.087 | F | 0.718 | 26000 | F | |
| | | To: | x | | | | | | | | | | | | | | |
| (237) (29) Lee Highway | Fairfax County | 1.90 | 32000 | F | 96% | 1% | 1% | 2% | 1% | 0% | F | 0.082 | F | 0.591 | 36000 | F | |
| | | To: | x | | | | | | | | | | | | | | |
| | | From: | ECL Fairfax | | | | | | | | | | | | | | |
| (237) (29) Lee Highway | Fairfax County | 1.93 | 31000 | G | 96% | 1% | 1% | 2% | 1% | 0% | C | 0.087 | F | 0.529 | 35000 | G | |
| | | To: | 29-1717 Marshall St, WCL Falls Church | | | | | | | | | | | | | | |
| | | From: | x | | | | | | | | | | | | | | |
| (237) (29) Lee Highway | Fairfax County | 0.42 | 24000 | F | 96% | 1% | 1% | 2% | 1% | 0% | F | 0.103 | F | 0.530 | 27000 | F | |
| | | To: | x | | | | | | | | | | | | | | |
| | | From: | 29-1717 Marshall St, WCL Falls Church | | | | | | | | | | | | | | |
| (237) (29) Washington St | City of Falls Church | 0.29 | 24000 | G | 96% | 1% | 1% | 2% | 1% | 0% | F | 0.107 | F | 0.528 | 27000 | G | |
| | | To: | 29-1712 Cavalier Trail | | | | | | | | | | | | | | |
| (237) (29) Washington St | City of Falls Church | 0.24 | 22000 | G | 96% | 1% | 1% | 2% | 1% | 0% | F | 0.098 | F | 0.550 | 24000 | G | |
| | | To: | SR 338 Hillwood Ave | | | | | | | | | | | | | | |
| (237) (29) Washington St | City of Falls Church | 0.28 | 13000 | G | 96% | 1% | 1% | 2% | 1% | 0% | F | 0.100 | F | 0.558 | 15000 | G | |
| | | To: | SR 7 Broad St | | | | | | | | | | | | | | |
| (237) (29) Washington St | City of Falls Church | 0.18 | 21000 | G | 98% | 0% | 1% | 1% | 0% | 0% | F | 0.086 | F | 0.601 | 24000 | G | |
| | | To: | 110-6767 Great Falls St | | | | | | | | | | | | | | |
| (237) (29) Washington St | City of Falls Church | 0.32 | 22000 | G | 98% | 0% | 1% | 1% | 0% | 0% | F | 0.087 | F | 0.558 | 24000 | G | |
| | | To: | Arlington County Line | | | | | | | | | | | | | | |
| | | From: | US 1 | | | | | | | | | | | | | | |
| (241) Kings Hwy North | Fairfax County | 1.14 | 24000 | G | 97% | 2% | 1% | 0% | 0% | 0% | C | 0.084 | F | 0.685 | 26000 | G | |
| | | To: | 29-611 Telegraph Rd | | | | | | | | | | | | | | |
| (241) Telegraph Rd | Fairfax County | 0.14 | 62000 | F | 97% | 2% | 1% | 0% | 0% | 0% | F | 0.095 | F | 0.626 | 66000 | F | |
| | | To: | SCL Alexandria | | | | | | | | | | | | | | |
| | | From: | Fairfax County Line | | | | | | | | | | | | | | |
| (241) Telegraph Rd | City of Alexandria (Maint: 29) | 0.39 | 62000 | N | 97% | 2% | 1% | 0% | 0% | 0% | N | 0.095 | F | 0.626 | 66000 | N | |
| | | To: | Maintenance Break | | | | | | | | | | | | | | |
| | | From: | SR 241 TO RT 95 | | | | | | | | | | | | | | |
| North (241) Ramp | Fairfax County | 0.12 | 6700 | G | | | | | | | | 0.125 | F | | 6700 | G | |
| | | To: | I-95-N FROM RT 241 TELEGRAPH RD | | | | | | | | | | | | | | |

Virginia Department of Transportation
Traffic Engineering Division
2018
Annual Average Daily Traffic Volume Estimates By Section of Route
Fairfax Maintenance Area

| Route | Jurisdiction | Length | AADT | QA | 4Tire | Bus | -----Truck----- | | | | QC | K Factor | QK | Dir Factor | AAWDT | QW |
|-------------------|--|--------|-------|----|-------|-----|-----------------|--------|--------|--------|-------|-------------|----|---------------|-------|----|
| | | | | | | | 2Axle | 3+Axle | 1Trail | 2Trail | | | | | | |
| North 241 Ramp | Fairfax County | 0.13 | 4400 | G | | | | | | | 0.094 | F | | 4400 | G | |
| | From: SR 241 Telegraph Rd | | | | | | | | | | | | | | | |
| | To: I-95 South | | | | | | | | | | | | | | | |
| South 241 Ramp | Fairfax County | 0.10 | 6300 | G | | | | | | | 0.112 | F | | 6300 | G | |
| | From: SR 241 TO RT 95 | | | | | | | | | | | | | | | |
| | To: I-95-N FROM RT 241 TELEGRAPH RD | | | | | | | | | | | | | | | |
| South 241 Ramp | Fairfax County | 0.27 | 9000 | G | | | | | | | 0.139 | F | | 9000 | G | |
| | From: SR 241 Telegraph Rd | | | | | | | | | | | | | | | |
| | To: I-95 South | | | | | | | | | | | | | | | |
| 242 Gunston Rd | Fairfax County | 0.71 | 3900 | F | 96% | 2% | 1% | 1% | 0% | 0% | C | 0.092 | F | 0.542 | 4200 | F |
| | From: US 1 Richmond Hwy | | | | | | | | | | | | | | | |
| | To: 29-611 Old Colchester Rd | | | | | | | | | | | | | | | |
| 242 Gunston Rd | Fairfax County | 2.87 | 2600 | F | 97% | 1% | 1% | 1% | 0% | 0% | C | 0.086 | F | 0.589 | 2800 | F |
| | From: 29-600 Gunston Rd | | | | | | | | | | | | | | | |
| | To: 29-600 Gunston Rd | | | | | | | | | | | | | | | |
| 243 Nutley St | Fairfax County | 0.40 | 39000 | F | 98% | 1% | 1% | 0% | 0% | 0% | F | 0.091 | F | 0.526 | 42000 | F |
| | From: US 29 Lee Highway | | | | | | | | | | | | | | | |
| | To: I-66 | | | | | | | | | | | | | | | |
| 243 Nutley St | Fairfax County | 0.42 | 28000 | F | 98% | 1% | 1% | 0% | 0% | 0% | C | 0.091 | F | 0.526 | 30000 | F |
| | From: I-66 | | | | | | | | | | | | | | | |
| | To: ECL Vienna | | | | | | | | | | | | | | | |
| 243 Nutley St | Town of Vienna | 0.25 | 28000 | N | 98% | 1% | 1% | 0% | 0% | 0% | N | 0.091 | F | 0.526 | 30000 | N |
| | From: Tapawingo Rd | | | | | | | | | | | | | | | |
| | To: Tapawingo Rd | | | | | | | | | | | | | | | |
| 243 Nutley St | Town of Vienna | 0.32 | 24000 | F | 98% | 1% | 1% | 0% | 0% | 0% | F | 0.086 | F | 0.571 | 25000 | F |
| | From: 153-6648 Courthouse Rd | | | | | | | | | | | | | | | |
| | To: SR 123 Maple Ave | | | | | | | | | | | | | | | |
| North 243 Ramp | Fairfax County | 0.15 | 4400 | G | | | | | | | 0.081 | F | | 4400 | G | |
| | From: SR 243 TO RT 66 EAST | | | | | | | | | | | | | | | |
| | To: I-66-E062X FROM RT 243 NORTH | | | | | | | | | | | | | | | |
| North 243 Ramp | Fairfax County | 0.12 | 11000 | G | | | | | | | 0.090 | F | | 11000 | G | |
| | From: SR 243; 29-2087 TO RT 66 WEST | | | | | | | | | | | | | | | |
| | To: I-66-W062X FROM RT 243 NORTH | | | | | | | | | | | | | | | |
| South 243 Ramp | Fairfax County | 0.13 | 5300 | G | | | | | | | 0.076 | F | | 5300 | G | |
| | From: SR 243 TO RT 66 EAST | | | | | | | | | | | | | | | |
| | To: I-66-E062X FROM RT 243 SOUTH | | | | | | | | | | | | | | | |
| South 243 Ramp | Fairfax County | 0.11 | NA | | | | | | | | NA | | | NA | | |
| | From: SR 243 TO RT 66 WEST | | | | | | | | | | | | | | | |
| | To: 29-99021- P FROM COMMUTER LOT | | | | | | | | | | | | | | | |
| South 243 Ramp | Fairfax County | 0.07 | 4400 | G | | | | | | | 0.091 | F | | 4400 | G | |
| | From: 29-99021- P FROM COMMUTER LOT | | | | | | | | | | | | | | | |
| | To: I-66-W062X FROM RT 243 SOUTH & METRO C | | | | | | | | | | | | | | | |

Virginia Department of Transportation
Traffic Engineering Division
2018
Annual Average Daily Traffic Volume Estimates By Section of Route
Fairfax Maintenance Area

| Route | Jurisdiction | Length | AADT | QA | 4Tire | Bus | -----Truck----- | | | | QC | K Factor | QK | Dir Factor | AAWDT | QW |
|-------------------------|---|--------|--------|----|-------|-----|-----------------|--------|--------|--------|----|-------------|----|---------------|--------|----|
| | | | | | | | 2Axle | 3+Axle | 1Trail | 2Trail | | | | | | |
| 244 Columbia Pike | Fairfax County | 0.61 | 29000 | F | 98% | 1% | 1% | 0% | 0% | 0% | F | 0.078 | F | 0.566 | 31000 | F |
| 244 Columbia Pike | Fairfax County | 0.85 | 29000 | F | 98% | 1% | 1% | 0% | 0% | 0% | F | 0.086 | F | 0.604 | 31000 | F |
| 244 Columbia Pike | Fairfax County | 0.76 | 30000 | F | 98% | 1% | 1% | 0% | 0% | 0% | C | 0.085 | F | 0.551 | 32000 | F |
| 244 Columbia Pike | Fairfax County | 0.39 | 24000 | F | 98% | 1% | 1% | 0% | 0% | 0% | F | 0.09 | F | 0.643 | 26000 | F |
| 244 Columbia Pike | Fairfax County | 1.45 | 34000 | G | 98% | 1% | 0% | 0% | 0% | 0% | C | 0.09 | F | 0.643 | 37000 | G |
| 244 Columbia Pike | Fairfax County | 0.52 | 29000 | G | 97% | 2% | 1% | 0% | 0% | 0% | F | 0.088 | F | 0.587 | 32000 | G |
| East 267 Dulles Toll Rd | Loudoun County (Maint: 29) | 1.23 | 41000 | G | 98% | 0% | 0% | 0% | 0% | 0% | F | 0.127 | F | | 49000 | G |
| | Combined Traffic Estimates for 2 Parallel Roadways on this Route: | | 83000 | G | 98% | 0% | 1% | 0% | 1% | 0% | F | 0.093 | F | 0.691 | 98000 | G |
| East 267 Dulles Toll Rd | Fairfax County | 0.94 | 41000 | G | 98% | 0% | 0% | 0% | 0% | 0% | F | 0.127 | F | | 49000 | G |
| | Combined Traffic Estimates for 2 Parallel Roadways on this Route: | | 83000 | G | 98% | 0% | 1% | 0% | 1% | 0% | F | 0.093 | F | 0.691 | 98000 | G |
| East 267 Dulles Toll Rd | Fairfax County | 1.36 | 47000 | G | 98% | 0% | 0% | 0% | 0% | 0% | F | 0.121 | F | | 56000 | G |
| | Combined Traffic Estimates for 2 Parallel Roadways on this Route: | | 96000 | G | 98% | 0% | 1% | 0% | 1% | 0% | F | 0.094 | F | 0.642 | 114000 | G |
| East 267 Dulles Toll Rd | Town of Herndon (Maint: 29) | 0.37 | 47000 | G | 98% | 0% | 0% | 0% | 0% | 0% | F | 0.121 | F | | 56000 | G |
| | Combined Traffic Estimates for 2 Parallel Roadways on this Route: | | 96000 | G | 98% | 0% | 1% | 0% | 1% | 0% | F | 0.094 | F | 0.642 | 114000 | G |
| East 267 Dulles Toll Rd | Fairfax County | 0.97 | 50000 | F | 98% | 0% | 0% | 0% | 0% | 0% | F | 0.122 | F | | 59000 | F |
| | Combined Traffic Estimates for 2 Parallel Roadways on this Route: | | 101000 | G | 98% | 0% | 1% | 0% | 1% | 0% | F | 0.094 | F | 0.642 | 120000 | G |
| East 267 Dulles Toll Rd | Fairfax County | 1.04 | 53000 | F | 98% | 0% | 0% | 0% | 0% | 0% | F | 0.121 | F | | 63000 | F |
| | Combined Traffic Estimates for 2 Parallel Roadways on this Route: | | 108000 | G | 98% | 0% | 1% | 0% | 1% | 0% | F | 0.096 | F | 0.570 | 128000 | G |
| East 267 Dulles Toll Rd | Fairfax County | 1.88 | 53000 | F | 98% | 0% | 0% | 0% | 0% | 0% | F | 0.118 | F | | 63000 | F |
| | Combined Traffic Estimates for 2 Parallel Roadways on this Route: | | 105000 | F | 98% | 0% | 1% | 0% | 1% | 0% | F | 0.096 | F | 0.570 | 125000 | F |

Virginia Department of Transportation
Traffic Engineering Division
2018
Annual Average Daily Traffic Volume Estimates By Section of Route
Fairfax Maintenance Area

| Route | Jurisdiction | Length | AADT | QA | 4Tire | Bus | -----Truck----- | | | | QC | K Factor | QK | Dir Factor | AAWDT | QW |
|--------------------------------------|--|--------|--------|----|-------|-----|-----------------|--------|--------|--------|----|-------------|----|---------------|-------|----|
| | | | | | | | 2Axle | 3+Axle | 1Trail | 2Trail | | | | | | |
| East 267 Dulles Toll Rd | From: 29-674 Hunter Mill Rd Fairfax County | 3.41 | 54000 | F | 97% | 0% | 1% | 1% | 1% | 0% | F | 0.121 | F | 67000 | F | |
| | Combined Traffic Estimates for 2 Parallel Roadways on this Route: | | 108000 | F | 98% | 0% | 1% | 0% | 1% | 0% | F | 0.097 | F | 135000 | F | |
| East 267 Dulles Toll Rd | To: SR 7 Leesburg Pike From: Fairfax County | 0.63 | 50000 | F | 98% | 0% | 0% | 0% | 0% | 0% | F | 0.115 | F | 59000 | F | |
| | Combined Traffic Estimates for 2 Parallel Roadways on this Route: | | 102000 | F | 98% | 0% | 1% | 0% | 1% | 0% | F | 0.097 | F | 122000 | F | |
| East 267 Dulles Toll Rd | To: 29-684 International Drive From: Fairfax County | 1.60 | 49000 | F | 98% | 0% | 0% | 0% | 0% | 0% | F | 0.101 | F | 58000 | F | |
| | Combined Traffic Estimates for 2 Parallel Roadways on this Route: | | 110000 | F | 98% | 0% | 1% | 0% | 1% | 0% | F | 0.085 | F | 131000 | F | |
| East 267 Dulles Toll Rd Connector | To: I-495 Capital Beltway From: Fairfax County | 0.26 | 27000 | F | 98% | 0% | 0% | 0% | 0% | 0% | F | 0.1 | F | 32000 | F | |
| | Combined Traffic Estimates for 2 Parallel Roadways on this Route: | | 52000 | F | 98% | 0% | 1% | 0% | 1% | 0% | F | 0.097 | F | 62000 | F | |
| East 267 Dulles Toll Rd Connector | To: SR 123 Chain Bridge Rd From: Fairfax County | 2.46 | 25000 | F | 98% | 0% | 0% | 0% | 0% | 0% | F | 0.093 | F | 30000 | F | |
| | Combined Traffic Estimates for 2 Parallel Roadways on this Route: | | 53000 | F | 98% | 0% | 1% | 0% | 1% | 0% | F | 0.087 | F | 63000 | F | |
| East 267 Ramp | To: I-66 East From: SR 267-E TO RT 49500- CAPITAL BELTWAY Fairfax County | 0.31 | 15000 | G | | | | | | | | 0.116 | F | 15000 | G | |
| | To: I-495-S From RT 267 East | | | | | | | | | | | | | | | |
| East 267 Ramp | To: SR 267-E026A TO RT 495 NORTH00- CAPITAL B From: Fairfax County | 0.49 | 22000 | G | | | | | | | | 0.103 | F | 22000 | G | |
| | To: I-495-N From RT 267 East | | | | | | | | | | | | | | | |
| East 267 Ramp | To: SR 267-E TO WEST FALLS CHURCH STATION-BU From: Fairfax County | 0.08 | NA | | | | | | | | | NA | | NA | | |
| | To: 29-99004-W000A FROM & TO RT 267 | | | | | | | | | | | | | | | |
| West 267 Dulles Toll Rd | To: SR 28 Sully Rd From: Loudoun County (Maint: 29) | 1.24 | 41000 | G | 98% | 0% | 1% | 0% | 1% | 0% | F | 0.135 | F | 49000 | G | |
| | Combined Traffic Estimates for 2 Parallel Roadways on this Route: | | 83000 | G | 98% | 0% | 1% | 0% | 1% | 0% | F | 0.093 | F | 98000 | G | |
| West 267 Dulles Toll Rd | To: Fairfax County Line From: Loudoun County Line | 1.29 | 41000 | G | 98% | 0% | 1% | 0% | 1% | 0% | F | 0.135 | F | 49000 | G | |
| | Combined Traffic Estimates for 2 Parallel Roadways on this Route: | | 83000 | G | 98% | 0% | 1% | 0% | 1% | 0% | F | 0.093 | F | 98000 | G | |
| West 267 Dulles Toll Rd | To: 29-657 Centreville Rd From: Fairfax County | 1.44 | 48000 | G | 98% | 0% | 1% | 0% | 1% | 0% | F | 0.12 | F | 57000 | G | |
| | Combined Traffic Estimates for 2 Parallel Roadways on this Route: | | 96000 | G | 98% | 0% | 1% | 0% | 1% | 0% | F | 0.091 | F | 114000 | G | |
| | To: WCL Herndon | | | | | | | | | | | | | | | |

Virginia Department of Transportation
Traffic Engineering Division
2018
Annual Average Daily Traffic Volume Estimates By Section of Route
Fairfax Maintenance Area

| Route | Jurisdiction | Length | AADT | QA | 4Tire | Bus | -----Truck----- | | | | QC | K Factor | QK | Dir Factor | AAWDT | QW |
|--------------------------------------|---|--------|--------|----|-------|-----|-----------------|--------|--------|--------|----|-------------|----|---------------|-------|----|
| | | | | | | | 2Axle | 3+Axle | 1Trail | 2Trail | | | | | | |
| West 267 Dulles Toll Rd | From: WCL Herndon Town of Herndon (Maint: 29) | 0.37 | 48000 | G | 98% | 0% | 1% | 0% | 1% | 0% | F | 0.12 | F | 57000 | G | |
| | Combined Traffic Estimates for 2 Parallel Roadways on this Route: | | 96000 | G | 98% | 0% | 1% | 0% | 1% | 0% | F | 0.091 | F | 114000 | G | |
| West 267 Dulles Toll Rd | From: ECL Herndon Fairfax County | 0.30 | 48000 | G | 98% | 0% | 1% | 0% | 1% | 0% | F | 0.12 | F | 57000 | G | |
| | Combined Traffic Estimates for 2 Parallel Roadways on this Route: | | 96000 | G | 98% | 0% | 1% | 0% | 1% | 0% | F | NA | | 114000 | G | |
| West 267 Dulles Toll Rd | From: 29-7100 Fairfax County Pkwy Fairfax County | 0.62 | 51000 | G | 98% | 0% | 1% | 0% | 1% | 0% | F | 0.12 | F | 61000 | G | |
| | Combined Traffic Estimates for 2 Parallel Roadways on this Route: | | 101000 | G | 98% | 0% | 1% | 0% | 1% | 0% | F | 0.092 | F | 120000 | G | |
| West 267 Dulles Toll Rd | From: 29-602 Reston Pkwy Fairfax County | 1.03 | 54000 | G | 98% | 0% | 1% | 0% | 1% | 0% | F | 0.109 | F | 65000 | G | |
| | Combined Traffic Estimates for 2 Parallel Roadways on this Route: | | 108000 | G | 98% | 0% | 1% | 0% | 1% | 0% | F | 0.096 | F | 128000 | G | |
| West 267 Dulles Toll Rd | From: 29-828 Wiehle Ave Fairfax County | 1.84 | 52000 | F | 98% | 0% | 1% | 0% | 1% | 0% | F | 0.109 | F | 62000 | F | |
| | Combined Traffic Estimates for 2 Parallel Roadways on this Route: | | 105000 | F | 98% | 0% | 1% | 0% | 1% | 0% | F | 0.096 | F | 125000 | F | |
| West 267 Dulles Toll Rd | From: 29-674 Hunter Mill Rd Fairfax County | 3.47 | 54000 | F | 98% | 0% | 1% | 0% | 1% | 0% | C | 0.110 | F | 68000 | F | |
| | Combined Traffic Estimates for 2 Parallel Roadways on this Route: | | 108000 | F | 98% | 0% | 1% | 0% | 1% | 0% | F | 0.097 | F | 135000 | F | |
| West 267 Dulles Toll Rd | From: SR 7 Leesburg Pike Fairfax County | 1.11 | 52000 | F | 98% | 0% | 1% | 0% | 1% | 0% | F | 0.101 | F | 62000 | F | |
| | Combined Traffic Estimates for 2 Parallel Roadways on this Route: | | 102000 | F | 98% | 0% | 1% | 0% | 1% | 0% | F | 0.097 | F | 122000 | F | |
| West 267 Dulles Toll Rd | From: 29-684 International Drive Fairfax County | 1.16 | 62000 | F | 98% | 0% | 1% | 0% | 1% | 0% | F | 0.101 | F | 73000 | F | |
| | Combined Traffic Estimates for 2 Parallel Roadways on this Route: | | 110000 | F | 98% | 0% | 1% | 0% | 1% | 0% | F | 0.09 | F | 131000 | F | |
| West 267 Dulles Toll Rd Connector | From: I-495 Capital Beltway Fairfax County | 0.21 | 25000 | F | 98% | 0% | 1% | 0% | 1% | 0% | F | 0.108 | F | 30000 | F | |
| | Combined Traffic Estimates for 2 Parallel Roadways on this Route: | | 52000 | F | 98% | 0% | 1% | 0% | 1% | 0% | F | 0.097 | F | 62000 | F | |
| West 267 Dulles Toll Rd Connector | From: SR 123 Chain Bridge Rd Fairfax County | 2.40 | 28000 | F | 98% | 0% | 1% | 0% | 1% | 0% | F | 0.122 | F | 33000 | F | |
| | Combined Traffic Estimates for 2 Parallel Roadways on this Route: | | 53000 | F | 98% | 0% | 1% | 0% | 1% | 0% | F | NA | | 63000 | F | |
| West 267 Ramp | From: I-66 SR 267 West Fairfax County | 0.22 | 6200 | G | | | | | | | | 0.126 | F | 6200 | G | |
| | To: I-495 North | | | | | | | | | | | | | | | |













Virginia Department of Transportation
Traffic Engineering Division
2018
Annual Average Daily Traffic Volume Estimates By Section of Route
Fairfax Maintenance Area

| Route | Jurisdiction | Length | AADT | QA | 4Tire | Bus | -----Truck----- | | | | QC | K Factor | QK | Dir Factor | AAWDT | QW |
|--|----------------|--------|-------|----|-------|-----|-----------------|--------|--------|--------|----|-------------|----|---------------|-------|----|
| | | | | | | | 2Axle | 3+Axle | 1Trail | 2Trail | | | | | | |
| 286 Fairfax County Pkwy | Fairfax County | 0.49 | 23000 | N | 97% | 1% | 1% | 0% | 0% | 0% | N | 0.103 | A | 0.528 | 27000 | N |
| 286 Fairfax County Pkwy | Fairfax County | 1.43 | 23000 | A | 97% | 1% | 1% | 0% | 0% | 0% | C | 0.103 | A | 0.528 | 27000 | A |
| 286 Fairfax County Pkwy | Fairfax County | 0.88 | 40000 | F | 97% | 1% | 1% | 0% | 0% | 0% | F | 0.082 | F | 0.595 | 46000 | F |
| 286 Fairfax County Pkwy | Fairfax County | 1.30 | 63000 | G | 99% | 0% | 0% | 0% | 0% | 0% | F | 0.091 | F | 0.755 | 70000 | G |
| 286 Fairfax County Pkwy | Fairfax County | 1.26 | 53000 | F | 97% | 1% | 1% | 1% | 1% | 0% | F | 0.084 | F | 0.726 | 57000 | F |
| <i>See Non-Inventoried Fairfax County Pkwy for the missing downstream section.</i> | | | | | | | | | | | | | | | | |
| 286 Fairfax County Pkwy | Fairfax County | 1.19 | 64000 | F | 97% | 1% | 1% | 1% | 1% | 0% | F | 0.079 | F | 0.523 | 69000 | F |
| <i>See Non-Inventoried Fairfax County Pkwy for the missing upstream section.</i> | | | | | | | | | | | | | | | | |
| 286 Fairfax County Pkwy | Fairfax County | 1.84 | 71000 | F | 97% | 1% | 1% | 1% | 1% | 0% | F | 0.078 | F | 0.521 | 76000 | F |
| 286 Fairfax County Pkwy | Fairfax County | 1.32 | 75000 | F | 97% | 1% | 1% | 1% | 1% | 0% | F | 0.076 | F | 0.534 | 80000 | F |
| 286 Fairfax County Pkwy | Fairfax County | 1.02 | 89000 | F | 97% | 1% | 1% | 1% | 1% | 0% | F | 0.08 | F | 0.566 | 95000 | F |
| 286 Fairfax County Pkwy | Fairfax County | 0.96 | 81000 | F | 97% | 1% | 1% | 1% | 1% | 0% | F | 0.078 | F | 0.552 | 87000 | F |
| 286 Fairfax County Pkwy | Fairfax County | 0.95 | 74000 | F | 99% | 0% | 0% | 0% | 0% | 0% | F | 0.083 | F | 0.609 | 79000 | F |
| 286 Fairfax County Pkwy | Fairfax County | 0.88 | 65000 | F | 99% | 0% | 0% | 0% | 0% | 0% | F | 0.086 | F | 0.554 | 70000 | F |
| 286 Fairfax County Pkwy | Fairfax County | 2.21 | 58000 | F | 99% | 0% | 0% | 0% | 0% | 0% | F | 0.091 | F | 0.535 | 62000 | F |
| 286 Fairfax County Pkwy | Fairfax County | 0.52 | 51000 | F | 99% | 0% | 0% | 0% | 0% | 0% | F | 0.091 | F | 0.561 | 55000 | F |
| 286 Fairfax County Pkwy | Fairfax County | 1.06 | 43000 | A | 99% | 0% | 0% | 0% | 0% | 0% | C | 0.097 | A | 0.586 | 49000 | A |
| 286 Fairfax County Pkwy | Fairfax County | 1.47 | 45000 | F | 99% | 0% | 0% | 0% | 0% | 0% | F | 0.083 | F | 0.574 | 48000 | F |
| 286 Fairfax County Pkwy | Fairfax County | 0.70 | 44000 | F | 99% | 0% | 0% | 0% | 0% | 0% | F | 0.082 | F | 0.566 | 46000 | F |













Virginia Department of Transportation
Traffic Engineering Division
2018
Annual Average Daily Traffic Volume Estimates By Section of Route
Fairfax Maintenance Area

| Route | Jurisdiction | Length | AADT | QA | 4Tire | Bus | -----Truck----- | | | | QC | K Factor | QK | Dir Factor | AAWDT | QW |
|-----------|----------------------------|--|------|-------|-------|-----|-----------------|--------|--------|--------|----|-------------|----|---------------|-------|----|
| | | | | | | | 2Axle | 3+Axle | 1Trail | 2Trail | | | | | | |
| 286 | Fairfax County Pkwy | From: 29-5320 Sunrise Valley Dr To: SR 267 Dulles Toll Rd | 0.31 | 55000 | F | 99% | 0% | 0% | 0% | 0% | F | 0.083 | F | 0.507 | 58000 | F |
| 286 | Fairfax County Pkwy | From: SR 267 Dulles Toll Rd To: 29-606 Baron Cameron Ave | 1.01 | 66000 | F | 99% | 0% | 0% | 0% | 0% | F | 0.087 | F | 0.545 | 70000 | F |
| 286 | Fairfax County Pkwy | From: 29-606 Baron Cameron Ave To: SR 7 Leesburg Pike | 3.16 | 27000 | F | 99% | 0% | 0% | 0% | 0% | F | 0.091 | F | 0.699 | 29000 | F |
| North 286 | Ramp | From: RT 7100 FFX CO PKWY TO RT 66 WEST To: I-66-W055X FROM RT 7100 NORTH FAIRFAX | 0.29 | 15000 | G | | | | | | | 0.088 | F | | 15000 | G |
| North 286 | Ramp | From: RT 7100 FFX CO PKWY TO RT 66 EAST To: I-66-E055X FROM RT 7100 NORTH FAIRFAX | 0.19 | 4100 | G | | | | | | | 0.081 | F | | 4100 | G |
| South 286 | Ramp | From: RT 7100 FFX CO PKWY TO RT 66 WEST To: I-66-W055X FROM RT 7100 SOUTH FAIRFAX | 0.31 | 10000 | G | | | | | | | 0.094 | F | | 10000 | G |
| South 286 | Ramp | From: RT 7100 FFX CO PKWY TO RT 66 EAST To: I-66-E055X FROM RT 7100 SOUTH FAIRFAX | 0.24 | 5700 | G | | | | | | | 0.075 | F | | 5700 | G |
| 289 | Franconia Springfield Pkwy | From: 29-7100 Fairfax County Pkwy; 29-638 Rolling Rd To: I-95 | 1.72 | 44000 | B | 99% | 0% | 0% | 0% | 0% | C | 0.109 | A | 0.688 | 49000 | B |
| 289 | Franconia Springfield Pkwy | From: I-95 To: 29-2677 Frontier Dr | 0.50 | 44000 | F | 99% | 0% | 0% | 0% | 0% | F | 0.097 | F | 0.571 | 47000 | F |
| 289 | Franconia Springfield Pkwy | From: 29-2677 Frontier Dr To: 29-613 Beulah St | 0.86 | 53000 | F | 99% | 0% | 0% | 0% | 0% | F | 0.095 | F | 0.503 | 56000 | F |
| 309 | Old Dominion Dr | From: SR 123 Dolley Madison Blvd To: Arlington County Line | 2.81 | 17000 | F | 98% | 1% | 1% | 0% | 0% | F | 0.093 | F | 0.584 | 18000 | F |
| 338 | Hillwood Ave | From: US 29 Washington St To: 110-6609 Annandale Rd | 0.10 | 12000 | G | 98% | 0% | 1% | 0% | 0% | F | 0.104 | F | 0.537 | 12000 | G |
| 338 | Hillwood Ave | From: 110-6609 Annandale Rd To: 110-6799 Cherry St | 0.36 | 10000 | G | 98% | 0% | 1% | 0% | 0% | C | 0.117 | F | 0.522 | 11000 | G |
| 338 | Hillwood Ave | From: 110-6799 Cherry St To: 110-6792 South St | 0.45 | 8900 | G | 98% | 0% | 1% | 0% | 0% | F | 0.107 | F | 0.522 | 9400 | G |
| 338 | Hillwood Ave | From: 110-6792 South St To: ECL Falls Church | 0.11 | 10000 | G | 98% | 0% | 1% | 0% | 0% | F | 0.104 | F | 0.644 | 11000 | G |
| 338 | Hillwood Ave | From: ECL Falls Church To: SR 7 Leesburg Pike | 0.06 | 11000 | G | 98% | 0% | 1% | 0% | 0% | F | 0.101 | F | 0.668 | 12000 | G |

Virginia Department of Transportation
Traffic Engineering Division
2018
Annual Average Daily Traffic Volume Estimates By Section of Route
Fairfax Maintenance Area

| Route | Jurisdiction | Length | AADT | QA | 4Tire | Bus | -----Truck----- | | | | QC | K Factor | QK | Dir Factor | AAWDT | QW |
|--|---|--------|--------|----|-------|-----|-----------------|--------|--------|--------|-------|-------------|----|---------------|-------|----|
| | | | | | | | 2Axle | 3+Axle | 1Trail | 2Trail | | | | | | |
|  | From: I-395-S001B TO RT 495 | | | | | | | | | | | | | | | |
| | Fairfax County | 0.38 | NA | | | | | | | | NA | | | NA | | |
| | To: I-495-N FROM 395 N & S | | | | | | | | | | | | | | | |
|  | From: I-95; 29-644 Franconia Springfield Rd | | | | | | | | | | | | | | | |
| | Fairfax County | 0.67 | 88000 | N | 97% | 1% | 1% | 1% | 0% | N | 0.074 | F | | 90000 | N | |
| | Combined Traffic Estimates for 3 Parallel Roadways on this Route: | | 209000 | N | 97% | 1% | 1% | 1% | 0% | N | NA | | | 223000 | N | |
| | To: I-495 Capital Beltway | | | | | | | | | | | | | | | |
|  | From: I-495 Capital Beltway | | | | | | | | | | | | | | | |
| | Fairfax County | 1.11 | 88000 | G | 97% | 1% | 1% | 1% | 0% | F | 0.074 | F | | 90000 | G | |
| | Combined Traffic Estimates for 3 Parallel Roadways on this Route: | | 209000 | G | 97% | 1% | 1% | 1% | 0% | F | NA | | | 223000 | G | |
| | To: 29-648 Edsall Rd | | | | | | | | | | | | | | | |
|  | From: 29-648 Edsall Rd | | | | | | | | | | | | | | | |
| | Fairfax County | 0.91 | 85000 | G | 97% | 1% | 1% | 1% | 0% | F | 0.072 | F | | 87000 | G | |
| | Combined Traffic Estimates for 3 Parallel Roadways on this Route: | | 195000 | G | 97% | 1% | 1% | 1% | 0% | F | NA | | | 210000 | G | |
| | To: Turkeycock Reversible Lane Ramps | | | | | | | | | | | | | | | |
|  | From: Turkeycock Reversible Lane Ramps | | | | | | | | | | | | | | | |
| | Fairfax County | 0.51 | 81000 | B | 97% | 1% | 1% | 1% | 0% | C | 0.073 | A | | 82000 | B | |
| | Combined Traffic Estimates for 3 Parallel Roadways on this Route: | | 188000 | G | 97% | 1% | 1% | 1% | 0% | C | NA | | | 199000 | G | |
| | To: WCL Alexandria | | | | | | | | | | | | | | | |
|  | From: Fairfax County Line | | | | | | | | | | | | | | | |
| | City of Alexandria (Maint: 29) | 0.21 | 81000 | B | 97% | 1% | 1% | 1% | 0% | C | 0.073 | A | | 82000 | B | |
| | Combined Traffic Estimates for 3 Parallel Roadways on this Route: | | 188000 | G | 97% | 1% | 1% | 1% | 0% | C | NA | | | 199000 | G | |
| | To: SR 236 Duke St | | | | | | | | | | | | | | | |
|  | From: SR 236 Duke St | | | | | | | | | | | | | | | |
| | City of Alexandria (Maint: 29) | 1.64 | 80000 | G | 97% | 1% | 1% | 1% | 0% | F | 0.074 | F | | 82000 | G | |
| | Combined Traffic Estimates for 3 Parallel Roadways on this Route: | | 185000 | G | 97% | 1% | 1% | 1% | 0% | F | NA | | | 198000 | G | |
| | To: Seminary Rd | | | | | | | | | | | | | | | |
|  | From: Seminary Rd | | | | | | | | | | | | | | | |
| | City of Alexandria (Maint: 29) | 1.11 | 83000 | G | 97% | 1% | 1% | 1% | 0% | F | 0.075 | F | | 85000 | G | |
| | Combined Traffic Estimates for 3 Parallel Roadways on this Route: | | 191000 | G | 97% | 1% | 1% | 1% | 0% | F | NA | | | 205000 | G | |
| | To: SR 7 King St, Arlington County Line | | | | | | | | | | | | | | | |
|  | From: I-395-N TO 495 NORTH | | | | | | | | | | | | | | | |
| | Fairfax County | 0.10 | NA | | | | | | | | NA | | | NA | | |
| | To: 29-789-N003A FROM RT 78900- COMMERCE ROAD | | | | | | | | | | | | | | | |
|  | From: 29-789-N003A FROM RT 78900- COMMERCE ROAD | | | | | | | | | | | | | | | |
| | Fairfax County | 0.09 | NA | | | | | | | | NA | | | NA | | |
| | To: 29-644-W006C FROM RT 644 WEST | | | | | | | | | | | | | | | |
|  | From: 29-644-W006C FROM RT 644 WEST | | | | | | | | | | | | | | | |
| | Fairfax County | 0.60 | NA | | | | | | | | NA | | | NA | | |
| | To: I-395-S001B TO RT 495 | | | | | | | | | | | | | | | |
|  | From: I-395 North | | | | | | | | | | | | | | | |
| | Fairfax County | 0.16 | 9800 | G | | | | | | | 0.087 | F | | 9800 | G | |
| | To: 29-648 E, Edsall Rd | | | | | | | | | | | | | | | |

Virginia Department of Transportation
Traffic Engineering Division
2018
Annual Average Daily Traffic Volume Estimates By Section of Route
Fairfax Maintenance Area

| Route | Jurisdiction | Length | AADT | QA | 4Tire | Bus | -----Truck----- | | | | QC | K Factor | QK | Dir Factor | AAWDT | QW |
|--|--|--------|--------|----|-------|-----|-----------------|--------|--------|--------|-------|-------------|----|---------------|--------|----|
| | | | | | | | 2Axle | 3+Axle | 1Trail | 2Trail | | | | | | |
| North  Exit 2B | From: I-395 North Fairfax County To: 29-648 W, Edsall Rd | 0.12 | 8500 | G | | | | | | | 0.13 | F | | 8500 | G | |
| North  Turkeycock Interchange | From: I-395 North Fairfax County To: I-395 R Reversible Lanes NB | 0.24 | 3000 | G | | | | | | | 0.272 | F | | 3000 | G | |
| North  Ramp | From: I-395 North City of Alexandria (Maint: 29) To: SR 236 E, Duke St | 0.20 | 8900 | G | | | | | | | 0.092 | F | | 8900 | G | |
| North  Ramp | From: I-395 North City of Alexandria (Maint: 29) To: SR 236 W, Duke St | 0.13 | 7500 | G | | | | | | | 0.082 | F | | 7500 | G | |
| North  Ramp | From: I-395 North City of Alexandria (Maint: 29) To: Seminary Rd | 0.18 | 14000 | G | | | | | | | 0.075 | F | | 14000 | G | |
| North  Ramp | From: SR 420-W000X RT 395 N & RT 420 WEST COLL City of Alexandria (Maint: 29) To: I-395-N FROM RT 42000- SEMINARY ROAD | 0.16 | NA | | | | | | | | NA | | | NA | | |
| Rev  | From: I 95 Reversible Lanes Fairfax County To: 29-644 Franconia Springfield Rd | 0.46 | 25000 | G | 96% | 1% | 1% | 1% | 2% | 0% | F | 0.094 | F | 32000 | G | |
| Combined Traffic Estimates for 3 Parallel Roadways on this Route: | | | 264000 | N | 92% | 1% | 1% | 0% | 6% | 0% | N | NA | | 270000 | N | |
| Rev  | From: Ramp to 395 at Turkeycock Fairfax County To: WCL Alexandria | 2.64 | 30000 | G | 97% | 1% | 0% | 0% | 0% | 0% | F | 0.104 | F | 40000 | G | |
| Combined Traffic Estimates for 3 Parallel Roadways on this Route: | | | 209000 | G | 97% | 1% | 1% | 1% | 1% | 0% | F | NA | | 223000 | G | |
| Rev  | From: Ramp to 395 at Turkeycock Fairfax County To: Fairfax County Line | 0.16 | 25000 | G | 97% | 1% | 0% | 0% | 0% | 0% | C | 0.132 | A | 0.996 | 33000 | G |
| Combined Traffic Estimates for 3 Parallel Roadways on this Route: | | | 188000 | G | 97% | 1% | 1% | 1% | 1% | 0% | C | 0.083 | B | 0.626 | 199000 | G |
| Rev  | From: WCL Alexandria City of Alexandria (Maint: 29) To: Seminary Rd | 2.19 | 25000 | G | 97% | 1% | 0% | 0% | 0% | 0% | C | 0.132 | A | 0.996 | 33000 | G |
| Combined Traffic Estimates for 3 Parallel Roadways on this Route: | | | 188000 | G | 97% | 1% | 1% | 1% | 1% | 0% | C | 0.083 | B | 0.626 | 199000 | G |
| Rev  | From: Seminary Rd City of Alexandria (Maint: 29) To: SR 7; Arlington County Line | 0.71 | 30000 | G | 97% | 1% | 0% | 0% | 0% | 0% | F | 0.095 | F | 39000 | G | |
| Combined Traffic Estimates for 3 Parallel Roadways on this Route: | | | 191000 | G | 97% | 1% | 1% | 1% | 1% | 0% | F | NA | | 205000 | G | |
| Rev  | From: I-395-R TO RT 395 SOUTH Fairfax County To: I-395-S FROM REVERSIBLE LANES | 0.45 | NA | | | | | | | | NA | | | NA | | |

Virginia Department of Transportation
Traffic Engineering Division
2018
Annual Average Daily Traffic Volume Estimates By Section of Route
Fairfax Maintenance Area

| Route | Jurisdiction | Length | AADT | QA | 4Tire | Bus | -----Truck----- | | | | QC | K Factor | QK | Dir Factor | AAWDT | QW |
|-------------------|---|--------|--------|----|-------|-----|-----------------|--------|--------|--------|----|-------------|----|---------------|--------|----|
| | | | | | | | 2Axle | 3+Axle | 1Trail | 2Trail | | | | | | |
| South 395 | From: I-95; 29-644 Franconia Springfield Rd | | | | | | | | | | | | | | | |
| | Fairfax County | 0.72 | 91000 | N | 98% | 1% | 0% | 1% | 1% | 0% | N | 0.074 | F | 94000 | N | |
| | Combined Traffic Estimates for 3 Parallel Roadways on this Route: | | 209000 | N | 97% | 1% | 1% | 1% | 1% | 0% | N | NA | | 223000 | N | |
| South 395 | From: I-495 Capital Beltway | | | | | | | | | | | | | | | |
| | Fairfax County | 1.01 | 91000 | G | 98% | 1% | 0% | 1% | 1% | 0% | F | 0.074 | F | 94000 | G | |
| | Combined Traffic Estimates for 3 Parallel Roadways on this Route: | | 209000 | G | 97% | 1% | 1% | 1% | 1% | 0% | F | NA | | 223000 | G | |
| South 395 | From: 29-648 Edsall Rd | | | | | | | | | | | | | | | |
| | Fairfax County | 0.69 | 80000 | G | 98% | 1% | 0% | 1% | 1% | 0% | F | 0.071 | F | 83000 | G | |
| | Combined Traffic Estimates for 3 Parallel Roadways on this Route: | | 195000 | G | 97% | 1% | 1% | 1% | 1% | 0% | F | NA | | 210000 | G | |
| South 395 | From: Turkeycock Reversible Lane Ramps | | | | | | | | | | | | | | | |
| | Fairfax County | 0.42 | 82000 | F | 98% | 1% | 0% | 1% | 1% | 0% | C | 0.074 | B | 84000 | F | |
| | Combined Traffic Estimates for 3 Parallel Roadways on this Route: | | 188000 | G | 97% | 1% | 1% | 1% | 1% | 0% | C | 0.083 | B | 0.626 | 199000 | G |
| South 395 | From: WCL Alexandria Fairfax County Line | | | | | | | | | | | | | | | |
| | City of Alexandria (Maint: 29) | 0.71 | 82000 | F | 98% | 1% | 0% | 1% | 1% | 0% | C | 0.074 | B | 84000 | F | |
| | Combined Traffic Estimates for 3 Parallel Roadways on this Route: | | 188000 | G | 97% | 1% | 1% | 1% | 1% | 0% | C | 0.083 | B | 0.626 | 199000 | G |
| South 395 | From: SR 236 Duke St | | | | | | | | | | | | | | | |
| | City of Alexandria (Maint: 29) | 1.44 | 79000 | G | 98% | 1% | 0% | 1% | 1% | 0% | F | 0.076 | F | 82000 | G | |
| | Combined Traffic Estimates for 3 Parallel Roadways on this Route: | | 185000 | G | 97% | 1% | 1% | 1% | 1% | 0% | F | NA | | 198000 | G | |
| South 395 | From: Seminary Rd | | | | | | | | | | | | | | | |
| | City of Alexandria (Maint: 29) | 0.75 | 78000 | G | 98% | 1% | 0% | 1% | 1% | 0% | F | 0.077 | F | 81000 | G | |
| | Combined Traffic Estimates for 3 Parallel Roadways on this Route: | | 191000 | G | 97% | 1% | 1% | 1% | 1% | 0% | F | NA | | 205000 | G | |
| South 395 Ramp | From: I-395-S RAMP TO 644 | | | | | | | | | | | | | | | |
| | Fairfax County | 0.15 | NA | | | | | | | | | NA | | NA | | |
| South 395 Ramp | From: I-495-N058A FROM RT 495 NORTH95 SOUTH | | | | | | | | | | | | | | | |
| | Fairfax County | 0.21 | NA | | | | | | | | | NA | | NA | | |
| South 395 Ramp | From: I-495-S058C FROM RT 495 SOUTH | | | | | | | | | | | | | | | |
| | Fairfax County | 0.05 | NA | | | | | | | | | NA | | NA | | |
| South 395 Ramp | From: I-495-S058D FROM 495 SOUTH TO 644 EAST | | | | | | | | | | | | | | | |
| | Fairfax County | 0.54 | NA | | | | | | | | | NA | | NA | | |
| South 395 Ramp | From: I-395-S001D TO RT 644 WEST00- OLD KEEN M I-395 South Exit 1D | | | | | | | | | | | | | | | |
| | Fairfax County | 0.27 | 23000 | G | | | | | | | | 0.137 | F | 23000 | G | |
| South 395 Ramp | From: 29-644 E, Franconia Rd | | | | | | | | | | | | | | | |
| | Fairfax County | 0.19 | NA | | | | | | | | | NA | | NA | | |
| | From: I-395-S TO RT 95 & 495 NORTH I-395-S001C TO RT 95 NORTH | | | | | | | | | | | | | | | |

Virginia Department of Transportation
Traffic Engineering Division
2018
Annual Average Daily Traffic Volume Estimates By Section of Route
Fairfax Maintenance Area

| Route | Jurisdiction | Length | AADT | QA | 4Tire | Bus | -----Truck----- | | | | QC | K Factor | QK | Dir Factor | AAWDT | QW |
|-------------------------------------|--------------------------------|---|------|-------|-------|-----|-----------------|--------|--------|--------|----|-------------|----|---------------|-------|----|
| | | | | | | | 2Axle | 3+Axle | 1Trail | 2Trail | | | | | | |
| South 395 Ramp | Fairfax County | From: I-395-S001C TO RT 95 NORTH To: I-395-N001B I-395- 1B TO RT 495 | 0.48 | NA | | | | | | | | NA | | NA | | |
| South 395 Ramp | Fairfax County | From: I-395-S001B TO RT 95 NORTH To: 29-644-W006B TO RT 95 NORTH | 0.74 | NA | | | | | | | | NA | | NA | | |
| South 395 Ramp | Fairfax County | From: I-395 South To: I-495-S FROM RT 395 SOUTH & 644 WEST | 0.16 | NA | | | | | | | | NA | | NA | | |
| South 395 Ramp | Fairfax County | From: I-395 South To: Brandon Ave, Backlick Rd, Old Keene Mill Rd | 0.16 | 29000 | G | | | | | | | 0.106 | F | 29000 | G | |
| South 395 Exit 2A | Fairfax County | From: I-395 South To: 29-648 E, Edsall Rd | 0.12 | 3400 | G | | | | | | | 0.074 | F | 3400 | G | |
| South 395 Exit 2B | Fairfax County | From: I-395 South To: 29-648 W, Edsall Rd | 0.26 | 7600 | G | | | | | | | 0.085 | F | 7600 | G | |
| South 395 Turkeycock Interchange | Fairfax County | From: I-395 S To: I-395 R Reversible Lanes SB | 0.05 | NA | | | | | | | | NA | | NA | | |
| South 395 Ramp | City of Alexandria (Maint: 29) | From: I-395 South To: SR 236 E, Duke St | 0.11 | 11000 | G | | | | | | | 0.086 | F | 11000 | G | |
| South 395 Ramp | City of Alexandria (Maint: 29) | From: I-395 South To: SR 236 W, Duke St | 0.44 | 11000 | G | | | | | | | 0.085 | F | 11000 | G | |
| South 395 Ramp | City of Alexandria (Maint: 29) | From: I-395 South To: Seminary Rd | 0.42 | 12000 | G | | | | | | | 0.079 | F | 12000 | G | |
| 420 Ramp | City of Alexandria (Maint: 29) | From: SR 420 To: I-395 R | 0.17 | 2200 | G | | | | | | | 0.131 | F | 2200 | G | |
| East 420 Ramp | City of Alexandria (Maint: 29) | From: SR 420; 100-6706 SR 420-W000X CO To: I-395-S004X RT 395 S & RT 420 EAST COLL | 0.12 | NA | | | | | | | | NA | | NA | | |
| East 420 Ramp | City of Alexandria (Maint: 29) | From: I-395-N004X RT 395 N & RT 420 EAST COLL | 0.06 | NA | | | | | | | | NA | | NA | | |
| East 420 Ramp | City of Alexandria (Maint: 29) | From: SR 420 SR 420-W000X COLLECTOR ROADS | 0.10 | NA | | | | | | | | NA | | NA | | |

Virginia Department of Transportation
Traffic Engineering Division
2018
Annual Average Daily Traffic Volume Estimates By Section of Route
Fairfax Maintenance Area

| Route | Jurisdiction | Length | AADT | QA | 4Tire | Bus | -----Truck----- | | | | QC | K Factor | QK | Dir Factor | AAWDT | QW |
|------------------------------|---|--------|--------|----|-------|-----|-----------------|--------|--------|--------|----|-------------|----|---------------|-------|----|
| | | | | | | | 2Axle | 3+Axle | 1Trail | 2Trail | | | | | | |
| North 495 Capital Beltway | From: 29-650 Gallows Rd Fairfax County | 1.34 | 72000 | G | 96% | 1% | 1% | 1% | 2% | 0% | F | 0.072 | F | 76000 | G | |
| | Combined Traffic Estimates for 2 Parallel Roadways on this Route: | | 171000 | G | 95% | 1% | 1% | 1% | 3% | 0% | F | 0.063 | F | 183000 | G | |
| North 495 Capital Beltway | From: US 50 Arlington Blvd Fairfax County | 0.76 | 104000 | G | 96% | 1% | 1% | 1% | 2% | 0% | F | 0.066 | F | 111000 | G | |
| | Combined Traffic Estimates for 2 Parallel Roadways on this Route: | | 196000 | G | 95% | 1% | 1% | 1% | 3% | 0% | F | 0.066 | F | 209000 | G | |
| North 495 Capital Beltway | From: I-66 Fairfax County | 2.33 | 84000 | G | 96% | 1% | 1% | 1% | 2% | 0% | F | 0.073 | F | 90000 | G | |
| | Combined Traffic Estimates for 2 Parallel Roadways on this Route: | | 177000 | G | 95% | 1% | 1% | 1% | 3% | 0% | F | 0.066 | F | 189000 | G | |
| North 495 Capital Beltway | From: SR 7 Leesburg Pike Fairfax County | 0.42 | 84000 | G | 96% | 1% | 1% | 1% | 2% | 0% | F | 0.068 | F | 90000 | G | |
| | Combined Traffic Estimates for 2 Parallel Roadways on this Route: | | 172000 | G | 95% | 1% | 1% | 1% | 3% | 0% | F | 0.065 | F | 184000 | G | |
| North 495 Capital Beltway | From: SR 123 Chain Bridge Rd Fairfax County | 0.92 | 76000 | G | 96% | 1% | 1% | 1% | 2% | 0% | F | 0.069 | F | 81000 | G | |
| | Combined Traffic Estimates for 2 Parallel Roadways on this Route: | | 162000 | G | 95% | 1% | 1% | 1% | 3% | 0% | F | 0.068 | F | 173000 | G | |
| North 495 Capital Beltway | From: Dulles Access Rd; SR 267 Dulles Toll Rd Fairfax County | 1.60 | 91000 | G | 96% | 1% | 1% | 1% | 2% | 0% | F | 0.092 | A | 92000 | G | |
| | Combined Traffic Estimates for 2 Parallel Roadways on this Route: | | 168000 | G | 95% | 1% | 1% | 1% | 3% | 0% | F | 0.082 | B | 173000 | G | |
| North 495 Capital Beltway | From: SR 193 Georgetown Pike Fairfax County | 0.98 | 95000 | G | 96% | 1% | 1% | 1% | 2% | 0% | F | 0.097 | A | 100000 | G | |
| | Combined Traffic Estimates for 2 Parallel Roadways on this Route: | | 196000 | G | 95% | 1% | 1% | 1% | 3% | 0% | F | 0.071 | F | 204000 | G | |
| North 495 Capital Beltway | From: George Washington Memorial Parkway Fairfax County | 0.49 | 114000 | G | 96% | 1% | 1% | 1% | 2% | 0% | F | 0.085 | A | 115000 | G | |
| | Combined Traffic Estimates for 2 Parallel Roadways on this Route: | | 233000 | G | 95% | 1% | 1% | 1% | 3% | 0% | F | 0.081 | A | 238000 | G | |
| North 495 Ramp | From: Maryland State Line, Potomac River Fairfax County | 0.21 | 5200 | G | | | | | | | | 0.109 | A | 4800 | G | |
| North 495 I-495 Exit 44A | From: I-495 North Fairfax County | 0.20 | 91000 | G | | | | | | | | 0.086 | F | 90000 | G | |
| North 495 Ramp | From: SR 193 Georgetown Pike Fairfax County | 0.23 | NA | | | | | | | | | NA | | NA | | |
| North 495 Ramp | From: I-495-N TO RT 123 NORTH00- DOLLEY MADISO Fairfax County | 0.34 | NA | | | | | | | | | NA | | NA | | |
| | To: SR 123 FROM RT 495 NORTH | | | | | | | | | | | | | | | |

Virginia Department of Transportation
Traffic Engineering Division
2018
Annual Average Daily Traffic Volume Estimates By Section of Route
Fairfax Maintenance Area

| Route | Jurisdiction | Length | AADT | QA | 4Tire | Bus | -----Truck----- | | | | QC | K Factor | QK | Dir Factor | AAWDT | QW |
|--|--|--------|-------|----|-------|-----|-----------------|--------|--------|--------|-------|-------------|----|---------------|-------|----|
| | | | | | | | 2Axle | 3+Axle | 1Trail | 2Trail | | | | | | |
| North 495 Ramp | From: I-495-N TO RT 123 SOUTH00- DOLLEY MADISO Fairfax County To: SR 123 FROM RT 495 NORTH | 0.11 | NA | | | | | | | | | | | NA | | |
| North 495 Ramp From I-495 N to SR 7 E | From: I-495 North Fairfax County To: SR 7 E, Leesburg Pike | 0.11 | 5600 | G | | | | | | | 0.109 | F | | 5600 | G | |
| North 495 Ramp From I-495 N to SR 7 W | From: I-495 North Fairfax County To: SR 7 W, Leesburg Pike | 0.16 | 22000 | G | | | | | | | 0.087 | F | | 22000 | G | |
| North 495 I-495 N Exit 48 | From: I-495 N Fairfax County To: I-495 N Exit 48 A to SR 7 E | 0.12 | NA | | | | | | | | | | | NA | | |
| North 495 I-495 N Exit 48 | From: Ramp From SR 7 E Fairfax County To: I-495 N Exit 48 B to SR 7 W | 0.06 | NA | | | | | | | | | | | NA | | |
| North 495 I-495 N Exit 48 | From: Ramp From SR 7 E Fairfax County To: I-495 N Exit 48 B to SR 7 W | 0.17 | NA | | | | | | | | | | | NA | | |
| North 495 I-495 N Exit 48 | From: Ramp From SR 7 W Fairfax County To: I-495 N | 0.08 | NA | | | | | | | | | | | NA | | |
| North 495 I-495 N Exit 48 | From: Ramp From SR 7 W Fairfax County To: I-495 N | 0.17 | NA | | | | | | | | | | | NA | | |
| North 495 Ramp | From: I-495-N TO RT 66 WEST Fairfax County To: I-495-N TO RT 66 WEST | 0.48 | NA | | | | | | | | | | | NA | | |
| North 495 Ramp | From: I-495-N TO RT 66 EAST Fairfax County To: I-66-E FROM RT 495 NORTH | 0.24 | NA | | | | | | | | | | | NA | | |
| North 495 Ramp | From: I-495-N TO RT 66 WEST Fairfax County To: I-66-W FROM RT 495 NORTH | 0.24 | NA | | | | | | | | | | | NA | | |
| North 495 Ramp | From: I-495 North Fairfax County To: I-495-N051C TO FAIRVIEW PARK DRIVE | 0.16 | NA | | | | | | | | | | | NA | | |
| North 495 Ramp | From: FROM FAIRVIEW PARK DRIVE Fairfax County To: US 50 FROM RT 495 NORTH | 0.40 | NA | | | | | | | | | | | NA | | |
| North 495 Ramp | From: FROM FAIRVIEW PARK DRIVE Fairfax County To: US 50 FROM RT 495 NORTH | 0.07 | NA | | | | | | | | | | | NA | | |

Virginia Department of Transportation
 Traffic Engineering Division
 2018
 Annual Average Daily Traffic Volume Estimates By Section of Route
 Fairfax Maintenance Area

| Route | Jurisdiction | Length | AADT | QA | 4Tire | Bus | -----Truck----- | | | | QC | K Factor | QK | Dir Factor | AAWDT | QW |
|-------------------|---|--------|-------|----|-------|-----|-----------------|--------|--------|--------|-------|-------------|----|---------------|-------|----|
| | | | | | | | 2Axle | 3+Axle | 1Trail | 2Trail | | | | | | |
| North 495 Ramp | From: I-495 North Collector Rd Fairfax County To: US 50 W, Arlington Blvd | 0.19 | 12000 | G | | | | | | | 0.088 | F | | 12000 | G | |
| North 495 Ramp | From: I-495-N051A TO FAIRVIEW PARK DRIVE Fairfax County To: I-495-S051C I-495- 51C TO FAIRVI | 0.11 | NA | | | | | | | | NA | | | NA | | |
| North 495 Ramp | From: I-495-N BEGIN COLL RD TO RT 50-ARLINGTON Fairfax County To: 29-650- 2A FROM RT 65000- GALLOWS ROAD | 0.01 | NA | | | | | | | | NA | | | NA | | |
| North 495 Ramp | From: I-495-N051A TO RT 50 EAST00- ARLINGTON B Fairfax County To: US 50-E076C FROM RT 50 EAST00- ARLINGTON | 0.50 | NA | | | | | | | | NA | | | NA | | |
| North 495 Ramp | From: I-495-N051A TO RT 50 EAST00- ARLINGTON B Fairfax County To: US 50-E076C FROM RT 50 EAST00- ARLINGTON | 0.13 | NA | | | | | | | | NA | | | NA | | |
| North 495 Ramp | From: I-495-N051B TO RT 50 WEST00- ARLINGTON B Fairfax County To: I-495-N END COLL RD FROM RT 5000- ARLING | 0.14 | NA | | | | | | | | NA | | | NA | | |
| North 495 Ramp | From: I-495 North Fairfax County To: 29-650 Gallows Rd | 0.04 | NA | | | | | | | | NA | | | NA | | |
| North 495 Ramp | From: I-495 North Collector Rd Fairfax County To: SR 236 E, Little River Tpke | 0.19 | 5400 | G | | | | | | | 0.096 | F | | 5400 | G | |
| North 495 Ramp | From: I-495 North Collector Rd Fairfax County To: SR 236 W, Little River Tpke | 0.19 | 7700 | G | | | | | | | 0.114 | F | | 7700 | G | |
| North 495 Ramp | From: I-495-N BEGIN COLL ROAD TO RT 236 Fairfax County To: I-495-N053A TO RT 236 EAST00- DUKE STREE | 0.05 | NA | | | | | | | | NA | | | NA | | |
| North 495 Ramp | From: SR 236-E006B FROM RT 236 EAST00- DUKE STR Fairfax County To: I-495-N053B TO RT 236 WEST00- DUKE STREE | 0.10 | NA | | | | | | | | NA | | | NA | | |
| North 495 Ramp | From: I-495-N053B TO RT 236 WEST00- DUKE STREE Fairfax County To: SR 236-W006B FROM RT 236 WEST00- DUKE STR | 0.10 | NA | | | | | | | | NA | | | NA | | |
| North 495 Ramp | From: SR 236-W006B FROM RT 236 WEST00- DUKE STR Fairfax County To: I-495-N END COLL ROAD FROM RT 236 | 0.07 | NA | | | | | | | | NA | | | NA | | |

Virginia Department of Transportation
 Traffic Engineering Division
 2018
 Annual Average Daily Traffic Volume Estimates By Section of Route
 Fairfax Maintenance Area

| Route | Jurisdiction | Length | AADT | QA | 4Tire | Bus | -----Truck----- | | | | QC | K Factor | QK | Dir Factor | AAWDT | QW | |
|------------------------------|---|--------|--------|----|-------|-----|-----------------|--------|--------|--------|----|-------------|----|---------------|-------|--------|---|
| | | | | | | | 2Axle | 3+Axle | 1Trail | 2Trail | | | | | | | |
| North 495 Ramp | From: I-495 North Collector Rd Fairfax County To: 29-620 E, Braddock Rd | 0.19 | 4300 | G | | | | | | | | | | 0.087 | F | 4300 | G |
| North 495 Ramp | From: I-495 North Collector Rd Fairfax County To: 29-620 W, Braddock Rd | 0.23 | 17000 | G | | | | | | | | | | 0.106 | F | 17000 | G |
| North 495 Ramp | From: I-495-N BEGIN COLL ROAD TO RT 620 Fairfax County To: I-495-N055A TO RT 620 EAST00- BRADDOCK R | 0.19 | NA | | | | | | | | | | | NA | | NA | |
| North 495 Ramp | From: 29-620-E017B FROM RT 620 EAST00- BRADDOCK Fairfax County To: I-495-N055B TO RT 620 WEST00- BRADDOCK R | 0.14 | NA | | | | | | | | | | | NA | | NA | |
| North 495 Ramp | From: I-495-N055B TO RT 620 WEST00- BRADDOCK R Fairfax County To: 29-620-W017B FROM RT 620 WEST | 0.08 | NA | | | | | | | | | | | NA | | NA | |
| North 495 Ramp | From: 29-620-W017B FROM RT 620 WEST Fairfax County To: I-495-N FROM COLL ROAD RT 620 | 0.11 | NA | | | | | | | | | | | NA | | NA | |
| North 495 Ramp | From: I-495-N TO RT 644 Fairfax County To: I-395-S001A FROM RT 495 NORTH95 SOUTH | 0.08 | NA | | | | | | | | | | | NA | | NA | |
| North 495 Ramp | From: I-495-N Gap TO RT 395 NORTH Fairfax County To: I-495-S058B I-495- 58B Gap Termi | 0.24 | NA | | | | | | | | | | | NA | | NA | |
| South 495 Capital Beltway | From: I-95, I-395 Fairfax County To: 29-620 Braddock Rd | 4.19 | 113000 | A | 95% | 1% | 1% | 1% | 3% | 0% | C | 0.075 | A | | | 120000 | A |
| | Combined Traffic Estimates for 4 Parallel Roadways on this Route: | | 247000 | A | 96% | 1% | 1% | 1% | 2% | 0% | C | 0.075 | A | 0.558 | | 262000 | A |
| South 495 Capital Beltway | From: 29-620 Braddock Rd Fairfax County To: SR 236 Little River Tpke | 1.49 | 98000 | G | 95% | 1% | 1% | 1% | 3% | 0% | F | 0.072 | F | | | 105000 | G |
| | Combined Traffic Estimates for 2 Parallel Roadways on this Route: | | 190000 | G | 95% | 1% | 1% | 1% | 3% | 0% | F | 0.064 | F | 0.554 | | 204000 | G |
| South 495 Capital Beltway | From: SR 236 Little River Tpke Fairfax County To: 29-650 Gallows Rd | 1.30 | 94000 | G | 95% | 1% | 1% | 1% | 3% | 0% | F | 0.074 | F | | | 101000 | G |
| | Combined Traffic Estimates for 2 Parallel Roadways on this Route: | | 170000 | G | 95% | 1% | 1% | 1% | 3% | 0% | F | 0.063 | F | 0.632 | | 181000 | G |
| South 495 Capital Beltway | From: 29-650 Gallows Rd Fairfax County To: US 50 Arlington Blvd | 0.90 | 99000 | G | 95% | 1% | 1% | 1% | 3% | 0% | F | 0.065 | F | | | 106000 | G |
| | Combined Traffic Estimates for 2 Parallel Roadways on this Route: | | 171000 | G | 95% | 1% | 1% | 1% | 3% | 0% | F | 0.063 | F | 0.591 | | 183000 | G |
| South 495 Capital Beltway | From: US 50 Arlington Blvd Fairfax County To: I-66 | 1.24 | 92000 | G | 95% | 1% | 1% | 1% | 3% | 0% | F | 0.070 | F | | | 99000 | G |
| | Combined Traffic Estimates for 2 Parallel Roadways on this Route: | | 196000 | G | 95% | 1% | 1% | 1% | 3% | 0% | F | 0.066 | F | 0.511 | | 209000 | G |

Virginia Department of Transportation
Traffic Engineering Division
2018
Annual Average Daily Traffic Volume Estimates By Section of Route
Fairfax Maintenance Area

| Route | Jurisdiction | Length | AADT | QA | 4Tire | Bus | -----Truck----- | | | | QC | K Factor | QK | Dir Factor | AAWDT | QW |
|------------------------------|--|--------|--------|----|-------|-----|-----------------|--------|--------|--------|----|-------------|----|---------------|-------|----|
| | | | | | | | 2Axle | 3+Axle | 1Trail | 2Trail | | | | | | |
| South 495 Capital Beltway | From: I-66 Fairfax County | 1.95 | 93000 | G | 95% | 1% | 1% | 1% | 3% | 0% | F | 0.069 | F | 99000 | G | |
| | Combined Traffic Estimates for 2 Parallel Roadways on this Route: | | 177000 | G | 95% | 1% | 1% | 1% | 3% | 0% | F | 0.066 | F | 189000 | G | |
| South 495 Capital Beltway | From: SR 7 Leesburg Pike Fairfax County | 0.65 | 87000 | G | 95% | 1% | 1% | 1% | 3% | 0% | F | 0.072 | F | 93000 | G | |
| | Combined Traffic Estimates for 2 Parallel Roadways on this Route: | | 172000 | G | 95% | 1% | 1% | 1% | 3% | 0% | F | 0.065 | F | 184000 | G | |
| South 495 Capital Beltway | From: SR 123 Chain Bridge Rd Fairfax County | 0.71 | 86000 | G | 95% | 1% | 1% | 1% | 3% | 0% | F | 0.073 | F | 92000 | G | |
| | Combined Traffic Estimates for 2 Parallel Roadways on this Route: | | 162000 | G | 95% | 1% | 1% | 1% | 3% | 0% | F | 0.068 | F | 173000 | G | |
| South 495 Capital Beltway | From: Dulles Access Rd; SR 267 Dulles Toll Rd Fairfax County | 1.95 | 77000 | G | 95% | 1% | 1% | 1% | 3% | 0% | F | 0.085 | A | 81000 | G | |
| | Combined Traffic Estimates for 2 Parallel Roadways on this Route: | | 168000 | G | 95% | 1% | 1% | 1% | 3% | 0% | F | 0.081 | B | 173000 | G | |
| South 495 Capital Beltway | From: SR 193 Georgetown Pike Fairfax County | 0.61 | 101000 | G | 95% | 1% | 1% | 1% | 3% | 0% | F | 0.081 | A | 104000 | G | |
| | Combined Traffic Estimates for 2 Parallel Roadways on this Route: | | 196000 | G | 95% | 1% | 1% | 1% | 3% | 0% | F | 0.084 | A | 204000 | G | |
| South 495 Capital Beltway | From: George Washington Memorial Parkway Fairfax County | 0.48 | 120000 | G | 95% | 1% | 1% | 1% | 3% | 0% | F | 0.079 | A | 124000 | G | |
| | Combined Traffic Estimates for 2 Parallel Roadways on this Route: | | 233000 | G | 95% | 1% | 1% | 1% | 3% | 0% | F | 0.081 | A | 238000 | G | |
| South 495 Ramp | From: I-495-S043X TO GEORGE WASHINGTON MEMORI Fairfax County | 0.42 | NA | | | | | | | | | NA | | NA | | |
| South 495 Ramp | From: I-495-S BEGIN COLL RD00- GW MEM PKWY & I Fairfax County | 0.22 | NA | | | | | | | | | NA | | NA | | |
| South 495 Ramp | From: I-495-S043A TO GEORGE WASHINGTON MEMORI Fairfax County | 0.13 | 11000 | G | | | | | | | | 0.134 | A | 12000 | G | |
| South 495 Ramp | From: 29-99018-N000B FROM GEORGE WASHINGTON MEMO Fairfax County | 0.42 | NA | | | | | | | | | NA | | NA | | |
| South 495 Ramp | From: I-495-S044A TO RT 19300- GEORGETOWN PKWY Fairfax County | 0.01 | NA | | | | | | | | | NA | | NA | | |
| South 495 Ramp | From: I-495 South Fairfax County | 0.19 | 12000 | G | | | | | | | | 0.129 | A | 13000 | G | |
| South 495 Ramp | From: SR 193 Georgetown Pike Fairfax County | 0.24 | NA | | | | | | | | | NA | | NA | | |
| South 495 Ramp | From: I-495-S YO RT 267 EAST00- DULLES ACCESS Fairfax County | 0.24 | NA | | | | | | | | | NA | | NA | | |
| | To: SR 267-E FROM RT 495 SOUTH00- CAPITAL BLT | | | | | | | | | | | | | | | |

Virginia Department of Transportation
 Traffic Engineering Division
 2018
 Annual Average Daily Traffic Volume Estimates By Section of Route
 Fairfax Maintenance Area

| Route | Jurisdiction | Length | AADT | QA | 4Tire | Bus | -----Truck----- | | | | QC | K Factor | QK | Dir Factor | AAWDT | QW |
|-------------------|---|--------|-------|----|-------|-----|-----------------|--------|--------|--------|----|-------------|----|---------------|-------|----|
| | | | | | | | 2Axle | 3+Axle | 1Trail | 2Trail | | | | | | |
| South 495 Ramp | From: I-495 South Fairfax County To: SR 267 West | 0.19 | NA | | | | | | | | | | | NA | | |
| South 495 Ramp | From: I-495-S TO RT 123 NORTH00- DOLLEY MADISO Fairfax County To: SR 123 FROM RT 495 SOUTH | 0.17 | NA | | | | | | | | | | | NA | | |
| South 495 Ramp | From: I-495-S TO RT 123 SOUTH00- DOLLEY MADISO Fairfax County To: SR 123 FROM RT 495 SOUTH | 0.34 | NA | | | | | | | | | | | NA | | |
| South 495 Ramp | From: I-495 South Collector Rd Fairfax County To: SR 7 E, Leesburg Pike | 0.20 | 4700 | G | | | | | | 0.112 | | F | | 4700 | G | |
| South 495 Ramp | From: I-495 South Fairfax County To: SR 7 W, Leesburg Pike | 0.18 | 6400 | G | | | | | | 0.139 | | F | | 6400 | G | |
| South 495 Ramp | From: I-495-S BEGIN COLL RD00- RT 07-LEESBURG P Fairfax County To: I-495-S048B TO RT 7 WEST00- LEESBURG PIK | 0.06 | NA | | | | | | | | | | | NA | | |
| South 495 Ramp | From: SR 07-W060A FROM RT 7 WEST00- LEESBURG P Fairfax County To: I-495-S048A TO RT 7 EAST00- LEESBURG PIK | 0.10 | NA | | | | | | | | | | | NA | | |
| South 495 Ramp | From: SR 07-W060A FROM RT 7 WEST00- LEESBURG P Fairfax County To: I-495-S048A TO RT 7 EAST00- LEESBURG PIK | 0.15 | NA | | | | | | | | | | | NA | | |
| South 495 Ramp | From: SR 07-E060A FROM RT 7 EAST00- LEESBURG P Fairfax County To: I-495-S END COLL RD00- RT 07-LEESBURG PIK | 0.12 | NA | | | | | | | | | | | NA | | |
| South 495 Ramp | From: SR 07-E060A FROM RT 7 EAST00- LEESBURG P Fairfax County To: I-495-S END COLL RD00- RT 07-LEESBURG PIK | 0.02 | NA | | | | | | | | | | | NA | | |
| South 495 Ramp | From: I-495-S I-66-W064A FROM & TO RT Fairfax County To: I-66-W FROM RT 495 SOUTH | 0.19 | NA | | | | | | | | | | | NA | | |
| South 495 Ramp | From: I-495 South Collector Rd Fairfax County To: I-495 South Exit 51C Ramp to Fairview Park Dr | 0.41 | 15000 | G | | | | | | 0.118 | | F | | 15000 | G | |
| South 495 Ramp | From: I-495 South Collector Rd Fairfax County To: US 50 W, Arlington Blvd; 29-650 Gallows Rd | 0.28 | 13000 | G | | | | | | 0.093 | | F | | 13000 | G | |
| South 495 Ramp | From: I-495-S051F TO RT 65000- GALLOWS ROAD Fairfax County To: US 50 FROM GALLOWS RD | 0.02 | NA | | | | | | | | | | | NA | | |

Virginia Department of Transportation
Traffic Engineering Division
2018
Annual Average Daily Traffic Volume Estimates By Section of Route
Fairfax Maintenance Area

| Route | Jurisdiction | Length | AADT | QA | 4Tire | Bus | -----Truck----- | | | | QC | K Factor | QK | Dir Factor | AAWDT | QW |
|-------------------|--|--------|-------|----|-------|-----|-----------------|--------|--------|--------|-------|-------------|----|---------------|-------|----|
| | | | | | | | 2Axle | 3+Axle | 1Trail | 2Trail | | | | | | |
| South 495 Ramp | From: I-495-S051A TO RT FAIRVIEW PK DR6928 Fairfax County To: I-495-N051C I-495- 51C TO FAIRVI | 0.07 | NA | | | | | | | | | | | | | |
| South 495 Ramp | From: I-495-S051B TO RT 65000- GALLOWS ROAD Fairfax County To: US 50-W076A FROM RT 50 WEST | 0.03 | NA | | | | | | | | | | | | | |
| South 495 Ramp | From: I-495-S051G TO RT 650 NORTH00- GALLOWS R Fairfax County To: 29-650 TO RT 50 WEST TO & FROM RT 50 | 0.12 | NA | | | | | | | | | | | | | |
| South 495 Ramp | From: I-495-S051F TO RT 650 NORTH00- GALLOWS R Fairfax County To: 29-650 TO RT 50 WEST FROM 495 SOOUTH | 0.02 | NA | | | | | | | | | | | | | |
| South 495 Ramp | From: I-495-S BEGIN COLL RD TO RT 5000- ARLING Fairfax County To: I-495-S051B TO TR 50 WEST00- ARLINGTON B | 0.07 | NA | | | | | | | | | | | | | |
| South 495 Ramp | From: I-495-S051B TO TR 50 WEST00- ARLINGTON B Fairfax County To: US 50-W076B FROM RT 50 WEST-ARLINGTON B | 0.13 | NA | | | | | | | | | | | | | |
| South 495 Ramp | From: I-495-S051A TO RT 50 EAST00- ARLINGTON B Fairfax County To: US 50-E076B FROM RT 50 EAST-ARLINGTON B | 0.14 | NA | | | | | | | | | | | | | |
| South 495 Ramp | From: I-495-S051A TO RT 50 EAST00- ARLINGTON B Fairfax County To: I-495-S END COLL RD FROM RT 5000- ARLING | 0.14 | NA | | | | | | | | | | | | | |
| South 495 Ramp | From: I-495 South Fairfax County To: I-495-S052B TO RT 650 SOUTH00- GALLOWS R | 0.18 | NA | | | | | | | | | | | | | |
| South 495 Ramp | From: I-495-S052B TO RT 650 SOUTH00- GALLOWS R Fairfax County To: 29-650 FROM RT 495 SOUTH | 0.09 | NA | | | | | | | | | | | | | |
| South 495 Ramp | From: I-495-S052A TO RT 650 SOUTH00- GALLOWS R Fairfax County To: 29-650; 29-709 FROM RT 495 SOUTH | 0.03 | NA | | | | | | | | | | | | | |
| South 495 Ramp | From: I-495 South Collector Rd Fairfax County To: SR 236 E, Little River Tpke | 0.22 | 11000 | G | | | | | | | 0.077 | F | | 11000 | G | |
| South 495 Ramp | From: I-495 South Collector Rd Fairfax County To: SR 236 W, Little River Tpke | 0.21 | 5300 | G | | | | | | | 0.087 | F | | 5300 | G | |

Virginia Department of Transportation
Traffic Engineering Division
2018
Annual Average Daily Traffic Volume Estimates By Section of Route
Fairfax Maintenance Area

| Route | Jurisdiction | Length | AADT | QA | 4Tire | Bus | -----Truck----- | | | | QC | K Factor | QK | Dir Factor | AAWDT | QW |
|-------------------|---|--------|-------|----|-------|-----|-----------------|--------|--------|--------|-------|-------------|----|---------------|-------|----|
| | | | | | | | 2Axle | 3+Axle | 1Trail | 2Trail | | | | | | |
| South 495 Ramp | From: I-495-S BEGIN COLL ROAD TO RT 236 Fairfax County | 0.04 | NA | | | | | | | | | | | NA | NA | |
| South 495 Ramp | To: I-495-S053B TO RT 236 WEST00- DUKE STREE From: Fairfax County | 0.11 | NA | | | | | | | | | | | NA | NA | |
| South 495 Ramp | To: SR 236-W006A FROM RT 236 WEST00- DUKE STR From: Fairfax County | 0.14 | NA | | | | | | | | | | | NA | NA | |
| South 495 Ramp | To: I-495-S053A TO RT 236 EAST00- DUKE STREE From: Fairfax County | 0.09 | NA | | | | | | | | | | | NA | NA | |
| South 495 Ramp | To: SR 236-E006A FROM RT 236 EAST00- DUKE STR From: Fairfax County | 0.03 | NA | | | | | | | | | | | NA | NA | |
| South 495 Ramp | To: I-495-S END COLL ROAD FROM RT 236 | | | | | | | | | | | | | | | |
| South 495 Ramp | From: I-495 South Collector Rd Fairfax County | 0.19 | 6100 | G | | | | | | | 0.079 | F | | 6100 | G | |
| South 495 Ramp | To: 29-620 E, Braddock Rd | | | | | | | | | | | | | | | |
| South 495 Ramp | From: I-495 South Collector Rd Fairfax County | 0.21 | 12000 | G | | | | | | | 0.094 | F | | 12000 | G | |
| South 495 Ramp | To: 29-620 W, Braddock Rd | | | | | | | | | | | | | | | |
| South 495 Ramp | From: I-495-S BEGIN COLL ROAD TO RT 620 Fairfax County | 0.24 | NA | | | | | | | | | | | NA | NA | |
| South 495 Ramp | To: I-495-S055B TO RT 620 WEST00- BRADDOCK R From: Fairfax County | 0.09 | NA | | | | | | | | | | | NA | NA | |
| South 495 Ramp | To: 29-620-W017A FROM RT 620 WEST00- BRADDOCK From: Fairfax County | 0.09 | NA | | | | | | | | | | | NA | NA | |
| South 495 Ramp | To: I-495-S055A TO RT 620 EAST00- BRADDOCK R From: Fairfax County | 0.07 | NA | | | | | | | | | | | NA | NA | |
| South 495 Ramp | To: 29-620-E017A FROM RT 620 EAST00- BRADDOCK From: Fairfax County | 0.19 | NA | | | | | | | | | | | NA | NA | |
| South 495 Ramp | To: I-495-S END COLL ROAD FROM RT 620 | | | | | | | | | | | | | | | |
| South 495 Ramp | From: I-495-S RAMPS TO 95 SOUTH & 644 Fairfax County | 0.47 | NA | | | | | | | | | | | NA | NA | |
| South 495 Ramp | To: I-495-S058C TO RT 644 WEST From: Fairfax County | 0.24 | NA | | | | | | | | | | | NA | NA | |
| South 495 Ramp | To: I-495-S058D TO RT 644 EAST From: Fairfax County | 0.19 | NA | | | | | | | | | | | NA | NA | |
| South 495 Ramp | To: I-395-S RAMP FROM 495 SOUTH | | | | | | | | | | | | | | | |

Virginia Department of Transportation
 Traffic Engineering Division
 2018
 Annual Average Daily Traffic Volume Estimates By Section of Route
 Fairfax Maintenance Area

| Route | Jurisdiction | Length | AADT | QA | 4Tire | Bus | -----Truck----- | | | | QC | K Factor | QK | Dir Factor | AAWDT | QW |
|--|--|--------|-------|----|-------|-----|-----------------|--------|--------|--------|-------|-------------|------|---------------|-------|----|
| | | | | | | | 2Axle | 3+Axle | 1Trail | 2Trail | | | | | | |
| South 495 Ramp | From: I-495-S TO RT 395 NORTH Fairfax County To: I-95-S170B FROM RT 495 SOUTH | 0.55 | NA | | | | | | | | | | | NA | NA | |
| South 495 Ramp | From: I-495-S058A TO RT 644 WEST Fairfax County To: I-395-S001A FROM RT 495 SOUTH | 0.32 | NA | | | | | | | | | | | NA | NA | |
| South 495 Ramp | From: I-495-S058A TO RT 644 EAST Fairfax County To: I-395-S001A FROM 495 SOUTH TO 644 EAST | 0.17 | NA | | | | | | | | | | | NA | NA | |
| 90004 Dulles Access Rd | From: Loudoun County Line Fairfax County (Maint: US) To: SR 267 Dulles Toll Road, McLean | 12.94 | 30000 | G | | | | | | | 0.099 | F | 0.52 | 30000 | G | |
| 90005 George Washington Memorial Parkway | From: SR 235 Mount Vernon Memorial Hwy Fairfax County (Maint: US) To: SCL Alexandria | 8.44 | 16000 | O | | | | | | | | | | NA | NA | |
| 90005 George Washington Memorial Parkway | From: Arlington County Line Fairfax County (Maint: US) To: I-495 Capital Beltway | 4.62 | 53000 | O | | | | | | | | | | NA | NA | |

Virginia Department of Transportation
Traffic Engineering Division
2018
Annual Average Daily Traffic Volume Estimates By Section of Route
Fairfax Maintenance Area

| Route | Length | AADT | QA | 4Tire | Bus | -----Truck----- | | | | QC | K Factor | QK | Dir Factor | AAWDT | QW | Year |
|---------------------------------------|--------|------|----|-------|-----|-----------------|--------|--------|--------|----|-------------|----|---------------|-------|----|------------|
| | | | | | | 2Axle | 3+Axle | 1Trail | 2Trail | | | | | | | |
| Fairfax County | | | | | | | | | | | | | | | | |
| (F247) Park Dr | 0.46 | 150 | R | | | | | | | | NA | | NA | | | 11/23/2009 |
| | | | | | | | | | | | | | | | | |
| | | | | | | | | | | | | | | | | |
| (F248) Brim Lane | 0.17 | 20 | R | | | | | | | | NA | | NA | | | 12/08/2014 |
| | | | | | | | | | | | | | | | | |
| | | | | | | | | | | | | | | | | |
| (F249) Saint Germaine Dr | 0.49 | 2600 | R | | | | | | | | NA | | NA | | | 08/11/2015 |
| | | | | | | | | | | | | | | | | |
| | | | | | | | | | | | | | | | | |
| (F251) Audrey Dr | 0.07 | 30 | R | | | | | | | | NA | | NA | | | 09/23/2014 |
| | | | | | | | | | | | | | | | | |
| | | | | | | | | | | | | | | | | |
| (F253) Random Hills Rd | 0.73 | 6900 | F | 98% | 1% | 1% | 0% | 0% | 0% | C | 0.118 | F | 0.787 | 7400 | F | 2018 |
| | | | | | | | | | | | | | | | | |
| | | | | | | | | | | | | | | | | |
| (F254) Phoenix Dr | 0.14 | 30 | R | | | | | | | | NA | | NA | | | 02/02/2015 |
| | | | | | | | | | | | | | | | | |
| | | | | | | | | | | | | | | | | |
| City of Fairfax | | | | | | | | | | | | | | | | |
| (F254) Phoenix Dr | 0.09 | 30 | N | | | | | | | | NA | | NA | | | 02/02/2015 |
| | | | | | | | | | | | | | | | | |
| | | | | | | | | | | | | | | | | |
| Fairfax County | | | | | | | | | | | | | | | | |
| (F254) Phoenix Dr | 0.05 | 30 | N | | | | | | | | NA | | NA | | | 02/02/2015 |
| | | | | | | | | | | | | | | | | |
| | | | | | | | | | | | | | | | | |
| (F256) Rosehaven St | 0.49 | 340 | G | | | | | | | | NA | | 340 | G | | 2018 |
| | | | | | | | | | | | | | | | | |
| | | | | | | | | | | | | | | | | |
| (F268) Balls Hill Road | 0.28 | 2400 | F | 96% | 1% | 1% | 1% | 0% | 0% | C | 0.095 | F | 0.700 | 2600 | F | 2018 |
| | | | | | | | | | | | | | | | | |
| | | | | | | | | | | | | | | | | |
| (F268) Arbor Lane | 0.22 | 820 | R | | | | | | | | NA | | NA | | | 11/01/2016 |
| | | | | | | | | | | | | | | | | |
| | | | | | | | | | | | | | | | | |
| (F269) Live Oak Dr | 0.69 | 440 | R | | | | | | | | NA | | NA | | | 11/01/2016 |
| | | | | | | | | | | | | | | | | |
| | | | | | | | | | | | | | | | | |
| (F271) Springfield Blvd | 0.07 | 950 | R | | | | | | | | NA | | NA | | | 05/13/2009 |
| | | | | | | | | | | | | | | | | |
| | | | | | | | | | | | | | | | | |
| (F320) Marlow Dr | 0.15 | 1400 | R | | | | | | | | NA | | NA | | | 05/14/2009 |
| | | | | | | | | | | | | | | | | |
| | | | | | | | | | | | | | | | | |
| (F322) | 0.07 | NA | | | | | | | | | NA | | NA | | | |
| | | | | | | | | | | | | | | | | |
| | | | | | | | | | | | | | | | | |
| (F712) Arlington Blvd Frontage | 2.20 | 1300 | R | | | | | | | | NA | | NA | | | 04/20/2009 |
| | | | | | | | | | | | | | | | | |
| | | | | | | | | | | | | | | | | |
| (F712) (2970) Arlington Blvd Frontage | 0.00 | 6600 | R | | | | | | | | NA | | NA | | | 04/20/2009 |
| | | | | | | | | | | | | | | | | |
| | | | | | | | | | | | | | | | | |
| (F712) Arlington Blvd Frontage | 0.53 | 1900 | R | | | | | | | | NA | | NA | | | 04/20/2009 |
| | | | | | | | | | | | | | | | | |
| | | | | | | | | | | | | | | | | |
| (F713) Arlington Blvd Frontage | 2.88 | 3900 | R | | | | | | | | NA | | NA | | | 04/20/2009 |
| | | | | | | | | | | | | | | | | |
| | | | | | | | | | | | | | | | | |

Virginia Department of Transportation
Traffic Engineering Division
2018
Annual Average Daily Traffic Volume Estimates By Section of Route
Fairfax Maintenance Area

| Route | Length | AADT | QA | 4Tire | Bus | -----Truck----- | | | | QC | K Factor | QK | Dir Factor | AAWDT | QW | Year |
|---------------------------------|--------|------|----|-------|-----|-----------------|--------|--------|--------|----|-------------|----|---------------|-------|----|------------|
| | | | | | | 2Axle | 3+Axle | 1Trail | 2Trail | | | | | | | |
| Fairfax County | | | | | | | | | | | | | | | | |
| (F744) Beacon Field Airport Hwy | 0.31 | 1100 | R | | | | | | | | NA | | NA | | | 04/20/2009 |
| | | | | | | | | | | | | | | | | |
| | | | | | | | | | | | | | | | | |
| (F745) Richmond Hwy Frontage | 0.12 | 380 | R | | | | | | | | NA | | NA | | | 04/20/2009 |
| | | | | | | | | | | | | | | | | |
| | | | | | | | | | | | | | | | | |
| (F746) Richmond Hwy Frontage | 0.04 | 210 | R | | | | | | | | NA | | NA | | | 06/22/2011 |
| | | | | | | | | | | | | | | | | |
| | | | | | | | | | | | | | | | | |
| (F747) Richmond Hwy Frontage | 0.03 | NA | | | | | | | | | NA | | NA | | | |
| | | | | | | | | | | | | | | | | |
| | | | | | | | | | | | | | | | | |
| (F747) Richmond Hwy Frontage | 0.16 | 2800 | R | | | | | | | | NA | | NA | | | 05/14/2009 |
| | | | | | | | | | | | | | | | | |
| | | | | | | | | | | | | | | | | |
| (F747) Richmond Hwy Frontage | 0.17 | 4200 | R | | | | | | | | NA | | NA | | | 06/22/2011 |
| | | | | | | | | | | | | | | | | |
| | | | | | | | | | | | | | | | | |
| (F748) Richmond Hwy Frontage | 0.05 | 410 | R | | | | | | | | NA | | NA | | | 05/14/2009 |
| | | | | | | | | | | | | | | | | |
| | | | | | | | | | | | | | | | | |
| (F749) Richmond Hwy Frontage | 0.12 | 170 | R | | | | | | | | NA | | NA | | | 04/20/2009 |
| | | | | | | | | | | | | | | | | |
| | | | | | | | | | | | | | | | | |
| (F750) Richmond Hwy Frontage | 0.03 | 390 | R | | | | | | | | NA | | NA | | | 05/14/2009 |
| | | | | | | | | | | | | | | | | |
| | | | | | | | | | | | | | | | | |
| (F751) Richmond Hwy Frontage | 0.03 | 3700 | R | | | | | | | | NA | | NA | | | 05/14/2009 |
| | | | | | | | | | | | | | | | | |
| | | | | | | | | | | | | | | | | |
| (F755) Leesburg Pike Frontage | 0.10 | 420 | R | | | | | | | | NA | | NA | | | 04/20/2009 |
| | | | | | | | | | | | | | | | | |
| | | | | | | | | | | | | | | | | |
| (F756) Leesburg Pike Frontage | 0.12 | 80 | R | | | | | | | | NA | | NA | | | 12/16/2014 |
| | | | | | | | | | | | | | | | | |
| | | | | | | | | | | | | | | | | |
| (F757) Leesburg Pike Frontage | 0.12 | 2500 | R | | | | | | | | NA | | NA | | | 05/12/2009 |
| | | | | | | | | | | | | | | | | |
| | | | | | | | | | | | | | | | | |
| (F758) Leesburg Pike Frontage | 0.01 | NA | | | | | | | | | NA | | NA | | | |
| | | | | | | | | | | | | | | | | |
| | | | | | | | | | | | | | | | | |
| (F758) Leesburg Pike Frontage | 0.03 | 1200 | R | | | | | | | | NA | | NA | | | 05/12/2009 |
| | | | | | | | | | | | | | | | | |
| | | | | | | | | | | | | | | | | |
| (F758) Leesburg Pike Frontage | 0.07 | 1300 | R | | | | | | | | NA | | NA | | | 11/09/2009 |
| | | | | | | | | | | | | | | | | |
| | | | | | | | | | | | | | | | | |
| (F759) Leesburg Pike Frontage | 0.13 | 660 | R | | | | | | | | NA | | NA | | | 04/16/2009 |
| | | | | | | | | | | | | | | | | |
| | | | | | | | | | | | | | | | | |
| (F763) Lee Hwy Frontage | 0.03 | NA | | | | | | | | | NA | | NA | | | |
| | | | | | | | | | | | | | | | | |
| | | | | | | | | | | | | | | | | |
| (F763) Lee Hwy Frontage | 0.04 | NA | | | | | | | | | NA | | NA | | | |
| | | | | | | | | | | | | | | | | |
| | | | | | | | | | | | | | | | | |
| (F764) Lee Hwy Frontage | 0.04 | 470 | R | | | | | | | | NA | | NA | | | 05/12/2009 |
| | | | | | | | | | | | | | | | | |
| | | | | | | | | | | | | | | | | |

Virginia Department of Transportation
Traffic Engineering Division
2018
Annual Average Daily Traffic Volume Estimates By Section of Route
Fairfax Maintenance Area

| Route | Length | AADT | QA | 4Tire | Bus | -----Truck----- | | | | QC | K Factor | QK | Dir Factor | AAWDT | QW | Year |
|-----------------------------------|--------|------|----|-------|-----|---|--------|--------|--------|----|-------------|----|---------------|-------|----|------------|
| | | | | | | 2Axle | 3+Axle | 1Trail | 2Trail | | | | | | | |
| Fairfax County | | | | | | | | | | | | | | | | |
| (F765) Arlington Blvd Frontage | 0.24 | 1100 | R | | | | | | | | NA | | | NA | | 05/11/2009 |
| | | | | | | From: Dead End | | | | | | | | | | |
| | | | | | | To: Allen St | | | | | | | | | | |
| (F765) Arlington Blvd Frontage | 0.04 | 3500 | R | | | | | | | | NA | | | NA | | 04/20/2009 |
| | | | | | | From: Shopping Center | | | | | | | | | | |
| | | | | | | To: US 50 Arlington Blvd | | | | | | | | | | |
| (F766) Arlington Blvd Frontage | 0.05 | 750 | R | | | | | | | | NA | | | NA | | 04/20/2009 |
| | | | | | | From: 29-2338 Jaguar Trail | | | | | | | | | | |
| (F766) Arlington Blvd Frontage | 0.03 | 1900 | R | | | | | | | | NA | | | NA | | 04/20/2009 |
| | | | | | | From: End State Maintenance | | | | | | | | | | |
| | | | | | | To: 29-3573 Covington St | | | | | | | | | | |
| (F767) Arlington Blvd Frontage | 0.11 | 270 | R | | | | | | | | NA | | | NA | | 05/11/2009 |
| | | | | | | From: Dead End | | | | | | | | | | |
| | | | | | | To: US 50 Lee Jackson Hwy; 29-7963 Penderbrook Dr | | | | | | | | | | |
| (F769) Fairfax Farm Rd | 0.46 | 1300 | R | | | | | | | | NA | | | NA | | 05/13/2009 |
| | | | | | | From: Dead End | | | | | | | | | | |
| | | | | | | To: 29-677 Old Courthouse Rd | | | | | | | | | | |
| (F772) Chain Bridge Rd Frontage | 0.03 | 740 | R | | | | | | | | NA | | | NA | | 12/02/2014 |
| | | | | | | From: SR 123 Chain Bridge Rd | | | | | | | | | | |
| (F772) Chain Bridge Rd Frontage | 0.92 | 710 | R | | | | | | | | NA | | | NA | | 05/12/2009 |
| | | | | | | From: Dead End | | | | | | | | | | |
| | | | | | | To: FR-772 SR 123 | | | | | | | | | | |
| (F773) | 0.86 | NA | | | | | | | | | NA | | | NA | | |
| | | | | | | From: SR 123; 29-6034 | | | | | | | | | | |
| | | | | | | To: Dead End | | | | | | | | | | |
| (F774) Chain Bridge Rd Frontage | 0.04 | 1100 | R | | | | | | | | NA | | | NA | | 05/12/2009 |
| | | | | | | From: SR 123 Chain Bridge Rd | | | | | | | | | | |
| (F774) Chain Bridge Rd Frontage | 0.09 | 620 | R | | | | | | | | NA | | | NA | | 05/12/2009 |
| | | | | | | From: Dead End | | | | | | | | | | |
| | | | | | | To: SR 123 Chain Bridge Rd | | | | | | | | | | |
| (F775) Chain Bridge Rd Frontage | 0.02 | 1100 | R | | | | | | | | NA | | | NA | | 05/12/2009 |
| | | | | | | From: End State Maintenance | | | | | | | | | | |
| | | | | | | To: SR 236 Little River Tpke | | | | | | | | | | |
| (F777) Little River Tpke Frontage | 0.15 | 1200 | R | | | | | | | | NA | | | NA | | 04/20/2009 |
| | | | | | | From: SR 236 Little River Tpke | | | | | | | | | | |
| | | | | | | To: 29-868 Lincoln Ave | | | | | | | | | | |
| (F778) Little River Tpke Frontage | 0.30 | 710 | R | | | | | | | | NA | | | NA | | 05/11/2009 |
| | | | | | | From: Dead End | | | | | | | | | | |
| | | | | | | To: SR 236 Little River Tpke; Logsdon Dr | | | | | | | | | | |
| (F780) Little River Tpke Frontage | 0.15 | 300 | R | | | | | | | | NA | | | NA | | 05/11/2009 |
| | | | | | | From: 29-4019 Pinecrest Pkwy | | | | | | | | | | |
| (F780) Little River Tpke Frontage | 0.13 | 300 | R | | | | | | | | NA | | | NA | | 11/09/2009 |
| | | | | | | From: Dead End | | | | | | | | | | |
| | | | | | | To: Dead End | | | | | | | | | | |
| (F781) Little River Tpke Frontage | 0.31 | 1100 | R | | | | | | | | NA | | | NA | | 05/11/2009 |
| | | | | | | From: 29-730 Carrico Dr | | | | | | | | | | |
| | | | | | | To: 29-4056 Little River Tpke Frontage | | | | | | | | | | |
| (F782) Little River Tpke Frontage | 0.02 | 1700 | R | | | | | | | | NA | | | NA | | 05/11/2009 |
| | | | | | | From: 29-756 Markham St | | | | | | | | | | |
| (F782) Little River Tpke Frontage | 0.07 | 760 | R | | | | | | | | NA | | | NA | | 05/11/2009 |
| | | | | | | From: Dead End | | | | | | | | | | |
| | | | | | | To: 29-866 Hirst Dr | | | | | | | | | | |
| (F785) Little River Tpke Frontage | 0.60 | 2900 | R | | | | | | | | NA | | | NA | | 04/20/2009 |
| | | | | | | From: 29-4056 Little River Tpke Frontage | | | | | | | | | | |

Virginia Department of Transportation
Traffic Engineering Division
2018
Annual Average Daily Traffic Volume Estimates By Section of Route
Fairfax Maintenance Area

| Route | Length | AADT | QA | 4Tire | Bus | -----Truck----- | | | | QC | K Factor | QK | Dir Factor | AAWDT | QW | Year |
|-----------------------------------|--------|------|----|-------|-----|-----------------|--|--------|--------|----|-------------|----|---------------|-------|----|------------|
| | | | | | | 2Axle | 3+Axle | 1Trail | 2Trail | | | | | | | |
| Fairfax County | | | | | | | | | | | | | | | | |
| (F786) Accotink Pkwy | 0.17 | 110 | R | | | | 29-904 Pineridge Dr | | | | NA | | | NA | | 04/20/2009 |
| | | | | | | | 29-2609 Accotink Pkwy | | | | | | | | | |
| (F787) Richmond Hwy Frontage | 0.03 | 380 | R | | | | US 1 Richmond Hwy | | | | NA | | | NA | | 11/09/2015 |
| | | | | | | | US 1 Richmond Hwy | | | | | | | | | |
| (F788) Richmond Hwy Frontage | 0.04 | 560 | R | | | | US 1 Richmond Hwy | | | | NA | | | NA | | 04/20/2009 |
| | | | | | | | Belvoir Dr | | | | | | | | | |
| (F789) Richmond Hwy Frontage | 0.16 | 2000 | R | | | | Dead End | | | | NA | | | NA | | 05/14/2009 |
| | | | | | | | US 1 Richmond Hwy | | | | | | | | | |
| (F790) Richmond Hwy Frontage | 0.04 | NA | | | | | 29-1039 Mohawk Lane | | | | NA | | | NA | | |
| | | | | | | | Dead End | | | | | | | | | |
| (F791) Richmond Hwy Frontage | 0.44 | 890 | R | | | | US 1 Richmond Hwy | | | | NA | | | NA | | 04/20/2009 |
| | | | | | | | US 1 Richmond Hwy | | | | | | | | | |
| (F792) Richmond Hwy Frontage | 0.03 | NA | | | | | Dead End | | | | NA | | | NA | | |
| | | | | | | | US 1 Richmond Hwy | | | | | | | | | |
| (F798) Leesburg Pike Frontage | 0.05 | 180 | R | | | | 29-5743 Downey Dr | | | | NA | | | NA | | 05/12/2009 |
| | | | | | | | Dead End | | | | | | | | | |
| (F800) Arlington Blvd Frontage | 0.37 | 880 | R | | | | Dead End | | | | NA | | | NA | | 05/11/2009 |
| | | | | | | | 29-3573; 29-3573 | | | | | | | | | |
| (F801) Arlington Blvd Frontage | 0.11 | 140 | R | | | | US 50 Arlington Blvd | | | | NA | | | NA | | 05/11/2009 |
| | | | | | | | Dead End | | | | | | | | | |
| (F802) Columbia Pike Frontage | 0.06 | 450 | R | | | | Dead End | | | | NA | | | NA | | 05/13/2009 |
| | | | | | | | SR 244 Columbia Pike | | | | | | | | | |
| (F833) Chain Bridge Road Frontage | 0.01 | 1300 | R | | | | Chain Bridge Loop | | | | NA | | | NA | | 08/11/2015 |
| | | | | | | | 29-7249 James Madison Dr | | | | | | | | | |
| (F834) Lee Hwy Frontage | 0.04 | 80 | R | | | | US 29 | | | | NA | | | NA | | 05/12/2009 |
| | | | | | | | Dead End | | | | | | | | | |
| (F835) Little River Tpke Frontage | 0.06 | 40 | R | | | | 29-5614 High Pl | | | | NA | | | NA | | 05/11/2009 |
| | | | | | | | Dead End | | | | | | | | | |
| (F850) Columbia Pike Frontage | 0.02 | 300 | R | | | | SR 244 Columbia Pike | | | | NA | | | NA | | 05/13/2009 |
| | | | | | | | Dead End | | | | | | | | | |
| (F851) Leesburg Pike Frontage | 0.04 | 610 | R | | | | SR 7 Leesburg Pike | | | | NA | | | NA | | 04/20/2009 |
| | | | | | | | 29-985 Leesburg Pike Frontage | | | | | | | | | |
| (F853) Lee Jackson Hwy Frontage | 0.34 | 2200 | R | | | | US 50 Lee Jackson Hwy | | | | NA | | | NA | | 04/29/2009 |
| | | | | | | | US 50 Lee Jackson Hwy; 29-4840 Majestic Lane | | | | | | | | | |
| (F854) Indian Run Ct | 0.07 | 330 | R | | | | Dead End | | | | NA | | | NA | | 05/11/2009 |
| | | | | | | | SR 236 Little River Tpke | | | | | | | | | |
| (F875) | 0.38 | NA | | | | | SR 123 NORMAN AVENUE | | | | NA | | | NA | | |
| | | | | | | | Dead End | | | | | | | | | |

Virginia Department of Transportation
Traffic Engineering Division
2018
Annual Average Daily Traffic Volume Estimates By Section of Route
Fairfax Maintenance Area

| Route | Length | AADT | QA | 4Tire | Bus | -----Truck----- | | | | QC | K Factor | QK | Dir Factor | AAWDT | QW | Year |
|-----------------------------------|--------|------|----|-------|-----|-----------------|--------|--------|--------|----|-------------|----|---------------|-------|----|------------|
| | | | | | | 2Axle | 3+Axle | 1Trail | 2Trail | | | | | | | |
| Fairfax County | | | | | | | | | | | | | | | | |
| (F876) Little River Tpke Frontage | 0.08 | 6 | R | | | | | | | | NA | | NA | | | 01/12/2015 |
| | | | | | | | | | | | | | | | | |
| (F876) Little River Tpke Frontage | 0.07 | NA | | | | | | | | | NA | | NA | | | |
| | | | | | | | | | | | | | | | | |
| (F877) Richmond Hwy Frontage | 0.02 | 630 | R | | | | | | | | NA | | NA | | | 05/14/2009 |
| | | | | | | | | | | | | | | | | |
| (F878) Lee Hwy Frontage | 0.03 | 400 | R | | | | | | | | NA | | NA | | | 05/12/2009 |
| | | | | | | | | | | | | | | | | |
| (F882) Arlington Blvd Frontage | 0.12 | 130 | R | | | | | | | | NA | | NA | | | 05/11/2009 |
| | | | | | | | | | | | | | | | | |
| (F883) Chain Bridge Rd Frontage | 0.07 | 220 | R | | | | | | | | NA | | NA | | | 04/20/2009 |
| | | | | | | | | | | | | | | | | |
| (F891) Lee Hwy Frontage | 0.04 | NA | | | | | | | | | NA | | NA | | | |
| | | | | | | | | | | | | | | | | |
| (F892) Richmond Hwy Frontage | 0.03 | 1100 | R | | | | | | | | NA | | NA | | | 12/08/2014 |
| | | | | | | | | | | | | | | | | |
| (F896) Lee Hwy Frontage Rd | 0.16 | 450 | R | | | | | | | | NA | | NA | | | 05/13/2009 |
| | | | | | | | | | | | | | | | | |
| (F896) Lee Hwy Frontage Rd | 0.09 | 4 | R | | | | | | | | NA | | NA | | | 05/13/2009 |
| | | | | | | | | | | | | | | | | |
| (F898) Richmond Hwy | 0.02 | 590 | R | | | | | | | | NA | | NA | | | 11/09/2015 |
| | | | | | | | | | | | | | | | | |
| (F899) Leesburg Pike Frontage | 0.02 | 340 | R | | | | | | | | NA | | NA | | | 11/09/2009 |
| | | | | | | | | | | | | | | | | |
| (F899) Leesburg Pike Frontage | 0.31 | 330 | R | | | | | | | | NA | | NA | | | 05/12/2009 |
| | | | | | | | | | | | | | | | | |
| (F900) Lee Hwy Frontage | 0.13 | 170 | R | | | | | | | | NA | | NA | | | 04/29/2009 |
| | | | | | | | | | | | | | | | | |
| (F901) Lee Hwy Frontage | 0.10 | 640 | R | | | | | | | | NA | | NA | | | 05/12/2009 |
| | | | | | | | | | | | | | | | | |
| (F901) Lee Hwy Frontage | 0.04 | NA | | | | | | | | | NA | | NA | | | |
| | | | | | | | | | | | | | | | | |
| (F903) Lee Hwy Frontage | 0.05 | 10 | R | | | | | | | | NA | | NA | | | 02/26/2015 |
| | | | | | | | | | | | | | | | | |
| (F903) Lee Hwy Frontage | 0.21 | 880 | R | | | | | | | | NA | | NA | | | 05/13/2009 |
| | | | | | | | | | | | | | | | | |
| (F904) Arlington Blvd Frontage | 0.04 | 1000 | R | | | | | | | | NA | | NA | | | 05/11/2009 |
| | | | | | | | | | | | | | | | | |
| (F904) Arlington Blvd Frontage | 0.10 | 4300 | R | | | | | | | | NA | | NA | | | 05/11/2009 |
| | | | | | | | | | | | | | | | | |

Virginia Department of Transportation
Traffic Engineering Division
2018
Annual Average Daily Traffic Volume Estimates By Section of Route
Fairfax Maintenance Area

| Route | Length | AADT | QA | 4Tire | Bus | -----Truck----- | | | | QC | K Factor | QK | Dir Factor | AAWDT | QW | Year |
|-----------------------------------|--------|------|----|-------|-----|-----------------|--------|--------|--------|----|-------------|----|---------------|-------|----|------------|
| | | | | | | 2Axle | 3+Axle | 1Trail | 2Trail | | | | | | | |
| Fairfax County | | | | | | | | | | | | | | | | |
| (F911) Lee Hwy Frontage | 0.08 | 740 | R | | | | | | | | NA | | | NA | | 04/29/2009 |
| | | | | | | | | | | | | | | | | |
| | | | | | | | | | | | | | | | | |
| (F912) Richmond Hwy Frontage | 0.04 | 220 | R | | | | | | | | NA | | | NA | | 05/14/2009 |
| | | | | | | | | | | | | | | | | |
| | | | | | | | | | | | | | | | | |
| (F913) Leesburg Pike Frontage | 0.04 | NA | | | | | | | | | NA | | | NA | | |
| | | | | | | | | | | | | | | | | |
| | | | | | | | | | | | | | | | | |
| (F913) Leesburg Pike Frontage | 0.01 | NA | | | | | | | | | NA | | | NA | | |
| | | | | | | | | | | | | | | | | |
| | | | | | | | | | | | | | | | | |
| (F914) Arlington Blvd Frontage | 0.04 | 730 | R | | | | | | | | NA | | | NA | | 05/11/2009 |
| | | | | | | | | | | | | | | | | |
| | | | | | | | | | | | | | | | | |
| (F915) Lee Hwy Frontage | 0.09 | 1100 | R | | | | | | | | NA | | | NA | | 05/12/2009 |
| | | | | | | | | | | | | | | | | |
| | | | | | | | | | | | | | | | | |
| (F915) Lee Hwy Frontage | 0.01 | 1100 | R | | | | | | | | NA | | | NA | | 06/08/2015 |
| | | | | | | | | | | | | | | | | |
| | | | | | | | | | | | | | | | | |
| (F916) Richmond Hwy Frontage | 0.09 | 260 | R | | | | | | | | NA | | | NA | | 04/20/2009 |
| | | | | | | | | | | | | | | | | |
| | | | | | | | | | | | | | | | | |
| (F917) Chain Bridge Rd Frontage | 0.07 | 840 | R | | | | | | | | NA | | | NA | | 05/12/2009 |
| | | | | | | | | | | | | | | | | |
| | | | | | | | | | | | | | | | | |
| (F918) Richmond Hwy Frontage | 0.04 | 2300 | R | | | | | | | | NA | | | NA | | 05/14/2009 |
| | | | | | | | | | | | | | | | | |
| | | | | | | | | | | | | | | | | |
| (F919) Richmond Hwy Frontage | 0.02 | 120 | R | | | | | | | | NA | | | NA | | 05/14/2009 |
| | | | | | | | | | | | | | | | | |
| | | | | | | | | | | | | | | | | |
| (F920) Lee Hwy Frontage | 0.04 | NA | | | | | | | | | NA | | | NA | | |
| | | | | | | | | | | | | | | | | |
| | | | | | | | | | | | | | | | | |
| (F921) Little River Tpke Frontage | 0.07 | 1600 | R | | | | | | | | NA | | | NA | | 05/11/2009 |
| | | | | | | | | | | | | | | | | |
| | | | | | | | | | | | | | | | | |
| (F921) Little River Tpke Frontage | 0.17 | 1500 | R | | | | | | | | NA | | | NA | | 05/11/2009 |
| | | | | | | | | | | | | | | | | |
| | | | | | | | | | | | | | | | | |
| (F927) Chain Bridge Rd Frontage | 0.04 | 1200 | R | | | | | | | | NA | | | NA | | 05/12/2009 |
| | | | | | | | | | | | | | | | | |
| | | | | | | | | | | | | | | | | |
| (F928) Leesburg Pike Frontage | 0.06 | 200 | R | | | | | | | | NA | | | NA | | 05/12/2009 |
| | | | | | | | | | | | | | | | | |
| | | | | | | | | | | | | | | | | |
| (F930) Richmond Hwy Frontage | 0.12 | 130 | R | | | | | | | | NA | | | NA | | 04/20/2009 |
| | | | | | | | | | | | | | | | | |
| | | | | | | | | | | | | | | | | |
| (F931) Richmond Hwy Frontage | 0.02 | NA | | | | | | | | | NA | | | NA | | |
| | | | | | | | | | | | | | | | | |
| | | | | | | | | | | | | | | | | |
| (F939) Leesburg Pike Frontage | 0.03 | 2000 | R | | | | | | | | NA | | | NA | | 11/09/2009 |
| | | | | | | | | | | | | | | | | |
| | | | | | | | | | | | | | | | | |

Virginia Department of Transportation
Traffic Engineering Division
2018
Annual Average Daily Traffic Volume Estimates By Section of Route
Fairfax Maintenance Area

| Route | Length | AADT | QA | 4Tire | Bus | -----Truck----- | | | | QC | K Factor | QK | Dir Factor | AAWDT | QW | Year |
|-------------------------------------|--------|------|----|-------|-----|-----------------|--------|--------|--------|----|-------------|----|---------------|-------|----|------------|
| | | | | | | 2Axle | 3+Axle | 1Trail | 2Trail | | | | | | | |
| Fairfax County | | | | | | | | | | | | | | | | |
| (F946) Leesburg Pike Frontage | 0.06 | NA | | | | | | | | | | NA | | NA | | |
| | | | | | | | | | | | | | | | | |
| | | | | | | | | | | | | | | | | |
| (F947) Lee Hwy Frontage | 0.07 | 50 | R | | | | | | | | | NA | | NA | | 05/13/2009 |
| | | | | | | | | | | | | | | | | |
| (F947) Lee Hwy Frontage | 0.05 | 270 | R | | | | | | | | | NA | | NA | | 05/13/2009 |
| | | | | | | | | | | | | | | | | |
| (F948) Lee Hwy Frontage | 0.04 | 1800 | R | | | | | | | | | NA | | NA | | 05/13/2009 |
| | | | | | | | | | | | | | | | | |
| (F949) Richmond Hwy Frontage | 0.18 | 690 | R | | | | | | | | | NA | | NA | | 05/14/2009 |
| | | | | | | | | | | | | | | | | |
| (F950) Lee Hwy Frontage | 0.18 | 800 | R | | | | | | | | | NA | | NA | | 04/30/2009 |
| | | | | | | | | | | | | | | | | |
| (F951) Ox Rd Frontage | 0.03 | NA | | | | | | | | | | NA | | NA | | |
| | | | | | | | | | | | | | | | | |
| (F952) Lee Jackson Mem Hwy Frontage | 0.02 | 2100 | R | | | | | | | | | NA | | NA | | 04/29/2009 |
| | | | | | | | | | | | | | | | | |
| (F952) Lee Jackson Mem Hwy Frontage | 0.04 | 2200 | R | | | | | | | | | NA | | NA | | 04/29/2009 |
| | | | | | | | | | | | | | | | | |
| (F953) | 0.03 | NA | | | | | | | | | | NA | | NA | | |
| | | | | | | | | | | | | | | | | |
| (F954) Leesburg Pike Frontage | 0.07 | 1500 | R | | | | | | | | | NA | | NA | | 05/12/2009 |
| | | | | | | | | | | | | | | | | |
| (F955) Little River Tpke Frontage | 0.18 | 380 | R | | | | | | | | | NA | | NA | | 05/11/2009 |
| | | | | | | | | | | | | | | | | |
| (F955) Little River Tpke Frontage | 0.10 | 630 | R | | | | | | | | | NA | | NA | | 05/11/2009 |
| | | | | | | | | | | | | | | | | |
| (F956) Little River Tpke Frontage | 0.40 | 80 | R | | | | | | | | | NA | | NA | | 05/11/2009 |
| | | | | | | | | | | | | | | | | |
| (F959) Lee Jackson Mem Hwy Frontage | 0.02 | 2200 | R | | | | | | | | | NA | | NA | | 05/13/2009 |
| | | | | | | | | | | | | | | | | |
| (F967) Richmond Hwy Frontage | 0.08 | 4800 | R | | | | | | | | | NA | | NA | | 05/14/2009 |
| | | | | | | | | | | | | | | | | |
| (F968) Lee Hwy Frontage | 0.04 | 30 | R | | | | | | | | | NA | | NA | | 05/12/2009 |
| | | | | | | | | | | | | | | | | |
| (F972) Fort Dr | 0.03 | 2400 | R | | | | | | | | | NA | | NA | | 05/13/2009 |
| | | | | | | | | | | | | | | | | |
| (F980) Little River Tpke Frontage | 0.04 | 950 | R | | | | | | | | | NA | | NA | | 05/11/2009 |
| | | | | | | | | | | | | | | | | |

Virginia Department of Transportation
Traffic Engineering Division
2018
Annual Average Daily Traffic Volume Estimates By Section of Route
Fairfax Maintenance Area

| Route | Length | AADT | QA | 4Tire | Bus | -----Truck----- | | | | QC | K Factor | QK | Dir Factor | AAWDT | QW | Year |
|--------------------------------------|--------|------|----|-------|-----|-----------------|--------|--------|--------|----|-------------|----|---------------|-------|----|------------|
| | | | | | | 2Axle | 3+Axle | 1Trail | 2Trail | | | | | | | |
| Fairfax County | | | | | | | | | | | | | | | | |
| (F983) Richmond Hwy Frontage | 0.18 | 730 | R | | | | | | | | NA | | NA | | | 05/14/2009 |
| | | | | | | | | | | | | | | | | |
| (F984) Leesburg Pike Frontage | 0.06 | 420 | R | | | | | | | | NA | | NA | | | 05/12/2009 |
| | | | | | | | | | | | | | | | | |
| (F985) Leesburg Pike Frontage | 0.11 | NA | | | | | | | | | NA | | NA | | | |
| | | | | | | | | | | | | | | | | |
| (F986) Richmond Hwy Frontage | 0.03 | 20 | R | | | | | | | | NA | | NA | | | 05/14/2009 |
| | | | | | | | | | | | | | | | | |
| (F987) Columbia Pike Frontage | 0.04 | NA | | | | | | | | | NA | | NA | | | |
| | | | | | | | | | | | | | | | | |
| (F991) Richmond Hwy Frontage | 0.02 | 30 | R | | | | | | | | NA | | NA | | | 04/20/2009 |
| | | | | | | | | | | | | | | | | |
| (F993) Leesburg Pike Frontage | 0.09 | 950 | R | | | | | | | | NA | | NA | | | 05/13/2009 |
| | | | | | | | | | | | | | | | | |
| (F997) Lee Hwy Frontage | 0.04 | NA | | | | | | | | | NA | | NA | | | |
| | | | | | | | | | | | | | | | | |
| (F998) Little River Tpke Frontage | 0.03 | 690 | R | | | | | | | | NA | | NA | | | 04/16/2009 |
| | | | | | | | | | | | | | | | | |
| (F999) Lee Jackson Mem Hwy Frontage | 0.07 | 780 | R | | | | | | | | NA | | NA | | | 05/13/2009 |
| | | | | | | | | | | | | | | | | |
| (F1001) Lee Hwy Frontage | 0.06 | NA | | | | | | | | | NA | | NA | | | |
| | | | | | | | | | | | | | | | | |
| (F1006) Leesburg Pike Frontage | 0.10 | 2800 | R | | | | | | | | NA | | NA | | | 11/09/2015 |
| | | | | | | | | | | | | | | | | |
| (F1006) Leesburg Pike Frontage | 0.21 | 530 | R | | | | | | | | NA | | NA | | | 12/16/2014 |
| | | | | | | | | | | | | | | | | |
| (F1007) Leesburg Pike Frontage | 0.04 | 910 | R | | | | | | | | NA | | NA | | | 05/13/2009 |
| | | | | | | | | | | | | | | | | |
| (F1022) Lee Jackson Mem Hwy Frontage | 0.09 | 1100 | R | | | | | | | | NA | | NA | | | 05/13/2009 |
| | | | | | | | | | | | | | | | | |
| (F1023) Lee Hwy Frontage | 0.05 | 380 | R | | | | | | | | NA | | NA | | | 08/11/2015 |
| | | | | | | | | | | | | | | | | |
| (F1024) Arlington Blvd Frontage | 0.17 | 880 | R | | | | | | | | NA | | NA | | | 11/09/2009 |
| | | | | | | | | | | | | | | | | |
| (F1029) Lee Jackson Mem Hwy Frontage | 0.16 | 1300 | R | | | | | | | | NA | | NA | | | 05/13/2009 |
| | | | | | | | | | | | | | | | | |
| (F1031) Little River Tpke Frontage | 0.06 | 530 | R | | | | | | | | NA | | NA | | | 05/11/2009 |
| | | | | | | | | | | | | | | | | |

Virginia Department of Transportation
Traffic Engineering Division
2018
Annual Average Daily Traffic Volume Estimates By Section of Route
Fairfax Maintenance Area

| Route | Length | AADT | QA | 4Tire | Bus | -----Truck----- | | | | QC | K Factor | QK | Dir Factor | AAWDT | QW | Year |
|--------------------------------------|--------|-------|----|-------|-----|-----------------|--------|--------|--------|----|----------|----|------------|-------|----|------------|
| | | | | | | 2Axle | 3+Axle | 1Trail | 2Trail | | | | | | | |
| Fairfax County | | | | | | | | | | | | | | | | |
| (F1032) Lee Jackson Mem Hwy Frontage | 0.12 | 1200 | R | | | | | | | | | NA | | NA | | 11/09/2009 |
| | | | | | | | | | | | | | | | | |
| | | | | | | | | | | | | | | | | |
| | | | | | | | | | | | | | | | | |
| (F1033) Leesburg Pike Frontage | 0.10 | 30 | R | | | | | | | | | NA | | NA | | 11/09/2009 |
| | | | | | | | | | | | | | | | | |
| | | | | | | | | | | | | | | | | |
| (F1033) | 0.11 | NA | | | | | | | | | | NA | | NA | | |
| | | | | | | | | | | | | | | | | |
| (F1033) Leesburg Pike Frontage | 0.04 | NA | | | | | | | | | | NA | | NA | | |
| | | | | | | | | | | | | | | | | |
| | | | | | | | | | | | | | | | | |
| (F1040) Dutchman Dr | 0.15 | 830 | R | | | | | | | | | NA | | NA | | 11/23/2009 |
| | | | | | | | | | | | | | | | | |
| | | | | | | | | | | | | | | | | |
| (F1041) Columbia Pike Frontage | 0.03 | 20 | R | | | | | | | | | NA | | NA | | 04/20/2009 |
| | | | | | | | | | | | | | | | | |
| | | | | | | | | | | | | | | | | |
| (F1042) Lee Jackson Mem Hwy Frontage | 0.09 | 1300 | R | | | | | | | | | NA | | NA | | 11/09/2009 |
| | | | | | | | | | | | | | | | | |
| | | | | | | | | | | | | | | | | |
| (F1042) Lee Jackson Mem Hwy Frontage | 0.11 | 1100 | R | | | | | | | | | NA | | NA | | 11/09/2009 |
| | | | | | | | | | | | | | | | | |
| | | | | | | | | | | | | | | | | |
| (F1066) Lee Hwy Frontage | 0.04 | NA | | | | | | | | | | NA | | NA | | |
| | | | | | | | | | | | | | | | | |
| | | | | | | | | | | | | | | | | |
| (F1066) Lee Hwy Frontage | 0.04 | 260 | R | | | | | | | | | NA | | NA | | 11/09/2009 |
| | | | | | | | | | | | | | | | | |
| | | | | | | | | | | | | | | | | |
| (600) Silverbrook Rd | 1.76 | 6100 | F | 86% | 6% | 3% | 2% | 3% | 0% | F | 0.115 | F | 0.631 | 6500 | F | 2018 |
| | | | | | | | | | | | | | | | | |
| | | | | | | | | | | | | | | | | |
| (600) Silverbrook Rd | 2.18 | 10000 | F | 86% | 6% | 3% | 2% | 3% | 0% | F | 0.095 | F | 0.569 | 11000 | F | 2018 |
| | | | | | | | | | | | | | | | | |
| | | | | | | | | | | | | | | | | |
| (600) Gunston Cove Rd | 0.70 | 390 | F | 86% | 6% | 3% | 2% | 3% | 0% | C | 0.14 | F | 0.683 | 420 | F | 2018 |
| | | | | | | | | | | | | | | | | |
| | | | | | | | | | | | | | | | | |
| (600) Gunston Cove Rd | 0.45 | 6200 | F | 91% | 2% | 2% | 3% | 2% | 0% | C | 0.089 | F | 0.565 | 6600 | F | 2018 |
| | | | | | | | | | | | | | | | | |
| | | | | | | | | | | | | | | | | |
| (600) Gunston Rd | 2.35 | 1700 | F | 97% | 1% | 1% | 1% | 0% | 0% | C | 0.087 | F | 0.615 | 1800 | F | 2018 |
| | | | | | | | | | | | | | | | | |
| | | | | | | | | | | | | | | | | |
| (600) Gunston Rd | 0.34 | 590 | G | | | | | | | | | NA | | 590 | G | 2018 |
| | | | | | | | | | | | | | | | | |
| | | | | | | | | | | | | | | | | |
| (601) Belmont Blvd | 1.92 | 440 | R | | | | | | | | | NA | | NA | | 02/15/2017 |
| | | | | | | | | | | | | | | | | |
| | | | | | | | | | | | | | | | | |
| (602) Lawyers Rd | 0.99 | 30000 | F | 99% | 0% | 1% | 0% | 0% | 0% | F | 0.098 | F | 0.697 | 32000 | F | 2018 |
| | | | | | | | | | | | | | | | | |
| | | | | | | | | | | | | | | | | |
| (602) Lawyers Rd | 0.14 | 30000 | F | 99% | 0% | 1% | 0% | 0% | 0% | F | 0.1 | F | 0.694 | 32000 | F | 2018 |
| | | | | | | | | | | | | | | | | |
| | | | | | | | | | | | | | | | | |
| (602) Reston Pkwy | 0.15 | 32000 | F | 99% | 0% | 1% | 0% | 0% | 0% | F | 0.102 | F | 0.648 | 34000 | F | 2018 |
| | | | | | | | | | | | | | | | | |
| | | | | | | | | | | | | | | | | |
| (602) Reston Pkwy | 0.63 | 32000 | F | 99% | 0% | 1% | 0% | 0% | 0% | F | 0.092 | F | 0.666 | 34000 | F | 2018 |
| | | | | | | | | | | | | | | | | |
| | | | | | | | | | | | | | | | | |

Virginia Department of Transportation
Traffic Engineering Division
2018
Annual Average Daily Traffic Volume Estimates By Section of Route
Fairfax Maintenance Area

| Route | Length | AADT | QA | 4Tire | Bus | -----Truck----- | | | | QC | K Factor | QK | Dir Factor | AAWDT | QW | Year | | |
|-----------------------|---------------|------|-------|-------|-----|---|--------|--------|--------|----|-------------|----|---------------|-------|----|------------|--|--|
| | | | | | | 2Axle | 3+Axle | 1Trail | 2Trail | | | | | | | | | |
| Fairfax County | | | | | | | | | | | | | | | | | | |
| 602 | Reston Pkwy | 0.86 | 29000 | F | 99% | 0% | 1% | 0% | 0% | F | 0.096 | F | 0.579 | 30000 | F | 2018 | | |
| | | | | | | From: 29-4721 Glade Dr | | | | | | | | | | | | |
| | | | | | | To: 29-5320 Sunrise Valley Dr | | | | | | | | | | | | |
| 602 | Reston Pkwy | 0.31 | 44000 | F | 99% | 0% | 1% | 0% | 0% | F | 0.09 | F | 0.515 | 47000 | F | 2018 | | |
| | | | | | | From: SR 267 | | | | | | | | | | | | |
| | | | | | | To: 29-675 Sunset Hills Rd | | | | | | | | | | | | |
| 602 | Reston Pkwy | 0.36 | 55000 | F | 99% | 0% | 1% | 0% | 0% | F | 0.100 | F | 0.568 | 58000 | F | 2018 | | |
| | | | | | | From: 29-606 Baron Cameron Ave | | | | | | | | | | | | |
| | | | | | | To: 29-6390 Bennington Woods Rd | | | | | | | | | | | | |
| 602 | Reston Pkwy | 0.51 | 15000 | F | 99% | 0% | 1% | 0% | 0% | C | 0.097 | F | 0.637 | 16000 | F | 2018 | | |
| | | | | | | From: 29-828 Wiehle Ave | | | | | | | | | | | | |
| | | | | | | To: SR 7 Leesburg Pike | | | | | | | | | | | | |
| 602 | Reston Pkwy | 1.15 | 16000 | F | 99% | 0% | 1% | 0% | 0% | F | 0.098 | F | 0.616 | 17000 | F | 2018 | | |
| | | | | | | From: SR 193 Georgetown Pike | | | | | | | | | | | | |
| | | | | | | To: 29-603 Beach Mill Rd | | | | | | | | | | | | |
| 602 | Seneca Rd | 2.28 | 4900 | F | 97% | 1% | 1% | 1% | 0% | C | 0.087 | F | 0.544 | 5200 | F | 2018 | | |
| | | | | | | From: Loudoun County Line | | | | | | | | | | | | |
| | | | | | | To: Loudoun County Line | | | | | | | | | | | | |
| 603 | Brockman Lane | 0.57 | 180 | R | | | | | | | NA | | | NA | | 03/11/2015 | | |
| | | | | | | From: Loudoun County Line | | | | | | | | | | | | |
| | | | | | | To: 29-602 Seneca Rd | | | | | | | | | | | | |
| 603 | Beach Mill Rd | 1.17 | 1100 | F | 96% | 1% | 2% | 1% | 0% | C | 0.109 | F | 0.778 | 1200 | F | 2018 | | |
| | | | | | | From: 29-717 Utterback Store Rd | | | | | | | | | | | | |
| | | | | | | To: 29-674 Springvale Rd | | | | | | | | | | | | |
| 603 | Beach Mill Rd | 0.94 | 1300 | F | 97% | 1% | 1% | 1% | 0% | C | 0.129 | F | 0.848 | 1400 | F | 2018 | | |
| | | | | | | From: 29-681 Walker Rd | | | | | | | | | | | | |
| | | | | | | To: River Bend Rd | | | | | | | | | | | | |
| 603 | Beach Mill Rd | 1.39 | 1600 | F | 97% | 1% | 1% | 1% | 0% | C | 0.126 | F | 0.832 | 1700 | F | 2018 | | |
| | | | | | | From: Beach Mill Rd | | | | | | | | | | | | |
| | | | | | | To: SR 193 Georgetown Pike | | | | | | | | | | | | |
| 603 | River Bend Rd | 2.71 | 2600 | F | 98% | 1% | 1% | 0% | 0% | C | 0.136 | F | 0.804 | 2800 | F | 2018 | | |
| | | | | | | From: Loudoun County Line | | | | | | | | | | | | |
| | | | | | | To: SR 228 Dranesville Rd | | | | | | | | | | | | |
| 604 | Sugarland Rd | 0.25 | 10000 | F | 99% | 0% | 0% | 0% | 0% | C | 0.101 | F | 0.640 | 11000 | F | 2018 | | |
| | | | | | | From: 29-3594 Clinch Rd | | | | | | | | | | | | |
| | | | | | | To: 29-680 Shaker Woods Rd | | | | | | | | | | | | |
| 604 | Sugarland Rd | 1.04 | 1200 | R | | | | | | | NA | | | NA | | 05/20/2015 | | |
| | | | | | | From: SR 7 Leesburg Pike | | | | | | | | | | | | |
| | | | | | | To: Dead End | | | | | | | | | | | | |
| 605 | Horse Pen Rd | 0.36 | 40 | R | | | | | | | NA | | | NA | | 09/09/1997 | | |
| | | | | | | From: Dead End Gap | | | | | | | | | | | | |
| | | | | | | To: 29-5320 Sunrise Valley Dr; Horse Pen Rd | | | | | | | | | | | | |
| 605 | | 0.02 | 90 | R | | | | | | | NA | | | NA | | 09/09/1997 | | |
| | | | | | | From: Dead End Gap | | | | | | | | | | | | |
| | | | | | | To: Dead End; Gap Terminus | | | | | | | | | | | | |
| 605 | Rock Hill Rd | 0.01 | 390 | R | | | | | | | NA | | | NA | | 05/26/2015 | | |
| | | | | | | From: 29-847 Innovation Ave | | | | | | | | | | | | |
| | | | | | | To: Loudoun County Line | | | | | | | | | | | | |
| 605 | Rock Hill Rd | 0.64 | 2800 | R | | | | | | | NA | | | NA | | 01/15/2015 | | |

Virginia Department of Transportation
Traffic Engineering Division
2018
Annual Average Daily Traffic Volume Estimates By Section of Route
Fairfax Maintenance Area

| Route | Length | AADT | QA | 4Tire | Bus | -----Truck----- | | | | QC | K Factor | QK | Dir Factor | AAWDT | QW | Year |
|--------------------------|--------|-------|------------------------------------|-------|-----|-----------------|--------|--------|--------|----|-------------|----|---------------|-------|----|------------|
| | | | | | | 2Axle | 3+Axle | 1Trail | 2Trail | | | | | | | |
| Fairfax County | | | | | | | | | | | | | | | | |
| (606) Baron Cameron Ave | 0.65 | 28000 | F | 98% | 0% | 1% | 0% | 0% | 0% | F | 0.084 | F | 0.579 | 30000 | F | 2018 |
| | | | From: ECL Herndon | | | | | | | | | | | | | |
| | | | To: 29-602 Reston Pkwy | | | | | | | | | | | | | |
| (606) Baron Cameron Ave | 1.19 | 26000 | F | 98% | 0% | 1% | 0% | 0% | 0% | F | 0.083 | F | 0.595 | 28000 | F | 2018 |
| | | | From: 29-828 Wiehle Ave | | | | | | | | | | | | | |
| | | | To: 29-674 Hunter Mill Rd | | | | | | | | | | | | | |
| (606) Baron Cameron Ave | 0.91 | 25000 | F | 98% | 0% | 1% | 0% | 0% | 0% | C | 0.081 | F | 0.503 | 27000 | F | 2018 |
| | | | From: SR 7 Leesburg Pike | | | | | | | | | | | | | |
| | | | To: US 50 Lee Jackson Mem Hwy | | | | | | | | | | | | | |
| (607) Stonecroft Blvd | 0.89 | 6100 | R | | | | | | | | | NA | | NA | | 05/26/2015 |
| | | | From: Dead End | | | | | | | | | | | | | |
| | | | To: US 29 Lee Hwy | | | | | | | | | | | | | |
| (608) West Ox Rd | 0.97 | 25000 | F | 96% | 1% | 1% | 1% | 0% | 0% | F | 0.081 | F | 0.68 | 27000 | F | 2018 |
| | | | From: 29-7700 Fair Lakes Pkwy | | | | | | | | | | | | | |
| (608) West Ox Rd | 0.77 | 27000 | G | 96% | 1% | 1% | 1% | 0% | 0% | C | 0.093 | F | 0.621 | 30000 | G | 2018 |
| | | | From: US 50 Lee Jackson Mem Hwy | | | | | | | | | | | | | |
| (608) West Ox Rd | 0.90 | 35000 | F | 98% | 1% | 1% | 0% | 0% | 0% | F | 0.103 | F | 0.626 | 38000 | F | 2018 |
| | | | From: 29-664 Waples Mill Rd | | | | | | | | | | | | | |
| (608) West Ox Rd | 2.28 | 30000 | F | 98% | 1% | 1% | 0% | 0% | 0% | F | 0.102 | F | 0.644 | 32000 | F | 2018 |
| | | | From: 29-602 Lawyers Rd | | | | | | | | | | | | | |
| (608) West Ox Rd | 1.23 | 8300 | F | 98% | 1% | 1% | 0% | 0% | 0% | C | 0.111 | F | 0.538 | 8900 | F | 2018 |
| | | | From: 29-7100 Fairfax County Pkwy | | | | | | | | | | | | | |
| (608) West Ox Rd | 0.33 | 19000 | F | 98% | 1% | 1% | 0% | 0% | 0% | C | 0.096 | F | 0.561 | 21000 | F | 2018 |
| | | | From: 29-668 McLearn Rd | | | | | | | | | | | | | |
| (608) West Ox Rd | 0.54 | 11000 | F | 98% | 1% | 1% | 0% | 0% | 0% | F | 0.107 | F | 0.707 | 12000 | F | 2018 |
| | | | From: 29-666 Monroe St | | | | | | | | | | | | | |
| (608) West Ox Rd | 0.59 | 10000 | F | 98% | 1% | 0% | 0% | 0% | 0% | F | 0.116 | F | 0.540 | 11000 | F | 2018 |
| | | | From: 29-657 S, Centreville Rd | | | | | | | | | | | | | |
| (608) West Ox Rd | 0.29 | 680 | F | 93% | 4% | 2% | 0% | 0% | 0% | C | 0.117 | F | 0.512 | 720 | F | 2018 |
| | | | From: 29-7605 Copper Ridge Dr; Gap | | | | | | | | | | | | | |
| | | | To: 29-665 Fox Mill Rd | | | | | | | | | | | | | |
| (608) Frying Pan Rd | 0.86 | 10000 | R | | | | | | | | | NA | | NA | | 01/19/2016 |
| | | | From: 29-657 N, Centreville Rd | | | | | | | | | | | | | |
| (608) Frying Pan Rd | 1.00 | 19000 | G | 98% | 1% | 0% | 0% | 0% | 0% | C | 0.086 | F | 0.512 | 21000 | G | 2018 |
| | | | From: SR 28 Sully Rd | | | | | | | | | | | | | |
| (609) Pleasant Valley Rd | 1.02 | 14000 | F | 99% | 1% | 1% | 0% | 0% | 0% | F | 0.098 | F | 0.578 | 15000 | F | 2018 |
| | | | From: 29-6200 Blue Ridge View Dr | | | | | | | | | | | | | |
| (609) Pleasant Valley Rd | 4.32 | 8500 | F | 99% | 1% | 1% | 0% | 0% | 0% | C | 0.115 | F | 0.696 | 9000 | F | 2018 |
| | | | From: 29-6265 N, Cub Run Rd | | | | | | | | | | | | | |
| (609) Pleasant Valley Rd | 0.78 | 9900 | F | 99% | 1% | 1% | 0% | 0% | 0% | F | 0.098 | F | 0.777 | 11000 | F | 2018 |
| | | | From: US 50 Lee Jackson Mem Hwy | | | | | | | | | | | | | |
| | | | To: Dead End | | | | | | | | | | | | | |
| (610) Wolf Run Shoals Rd | 1.13 | 220 | R | | | | | | | | | NA | | NA | | 06/01/2011 |
| | | | From: 29-643 W, Henderson Rd | | | | | | | | | | | | | |
| | | | To: 29-643 E, Henderson Rd | | | | | | | | | | | | | |
| (610) Wolf Run Shoals Rd | 1.14 | 2300 | F | 98% | 1% | 0% | 0% | 0% | 0% | C | 0.104 | F | 0.907 | 2400 | F | 2018 |
| | | | From: 29-645 Clifton Rd | | | | | | | | | | | | | |
| (610) Wolf Run Shoals Rd | 1.76 | 4500 | F | 98% | 1% | 0% | 0% | 0% | 0% | F | 0.117 | F | 0.643 | 4800 | F | 2018 |
| | | | From: 29-641 Chapel Rd | | | | | | | | | | | | | |
| (611) Furnace Rd | 0.21 | 6500 | F | 94% | 2% | 2% | 2% | 1% | 0% | F | 0.114 | F | 0.695 | 6900 | F | 2018 |
| | | | From: SR 123 Ox Rd | | | | | | | | | | | | | |
| | | | To: 29-636 Hooes Rd | | | | | | | | | | | | | |

Virginia Department of Transportation
Traffic Engineering Division
2018
Annual Average Daily Traffic Volume Estimates By Section of Route
Fairfax Maintenance Area

| Route | Length | AADT | QA | 4Tire | Bus | -----Truck----- | | | | QC | K Factor | QK | Dir Factor | AAWDT | QW | Year |
|-------------------------|--------|-------|----|-------|-----|------------------------------|--------|--------|--------|----|-------------|----|---------------|-------|------------|------|
| | | | | | | 2Axle | 3+Axle | 1Trail | 2Trail | | | | | | | |
| Fairfax County | | | | | | | | | | | | | | | | |
| (611) Furnace Rd | 0.64 | 6500 | F | 94% | 2% | 29-636 Hooes Rd | | | | F | 0.111 | F | 0.514 | 6900 | F | 2018 |
| (611) Furnace Rd | 2.84 | 2500 | F | 94% | 2% | 29-642 N, Lorton Rd | | | | C | 0.183 | F | 0.770 | 2700 | F | 2018 |
| (611) Furnace Rd | 0.37 | 1500 | F | 99% | 0% | US 1 S, Richmond Hwy | | | | C | 0.137 | F | 0.738 | 1600 | F | 2018 |
| (611) Old Colchester Rd | 0.91 | 1700 | F | 97% | 1% | 29-825 Old Colchester Rd | | | | C | 0.118 | F | 0.822 | 1800 | F | 2018 |
| (611) Old Colchester Rd | 1.06 | 2300 | F | 98% | 1% | 29-3180 Hassett St | | | | C | 0.187 | F | 0.963 | 2500 | F | 2018 |
| (611) Old Colchester Rd | 1.88 | 2700 | F | 98% | 0% | SR 242 Gunston Rd | | | | C | 0.166 | F | 0.931 | 2800 | F | 2018 |
| (611) Telegraph Rd | 1.38 | 24000 | G | 96% | 1% | US 1 N, Richmond Hwy | | | | C | 0.092 | F | 0.768 | 26000 | G | 2018 |
| (611) Telegraph Rd | 0.60 | 21000 | F | 98% | 1% | Fairfax County Pkwy | | | | F | 0.089 | F | 0.578 | 23000 | F | 2018 |
| (611) Telegraph Rd | 0.94 | 25000 | F | 98% | 1% | 29-637 Newington Rd | | | | F | 0.088 | F | 0.552 | 27000 | F | 2018 |
| (611) Telegraph Rd | 0.96 | 25000 | F | 98% | 1% | 29-613 Beulah St | | | | F | 0.092 | F | 0.56 | 27000 | F | 2018 |
| (611) Telegraph Rd | 0.59 | 21000 | F | 98% | 1% | 29-634 S, Old Telegraph Rd | | | | F | 0.091 | F | 0.525 | 23000 | F | 2018 |
| (611) Telegraph Rd | 0.63 | 19000 | F | 98% | 1% | 29-635 Hayfield Rd | | | | C | 0.099 | F | 0.576 | 20000 | F | 2018 |
| (611) Telegraph Rd | 0.93 | 21000 | F | 98% | 1% | 29-634 N, Old Telegraph Rd | | | | F | 0.099 | F | 0.523 | 23000 | F | 2018 |
| (611) Telegraph Rd | 0.73 | 15000 | F | 98% | 1% | 29-633 Kings Hwy | | | | F | 0.104 | F | 0.540 | 16000 | F | 2018 |
| (611) Telegraph Rd | 1.96 | 20000 | F | 98% | 1% | 29-1635 Rose Hill Dr | | | | C | 0.1 | F | 0.580 | 21000 | F | 2018 |
| (611) Telegraph Rd | 0.44 | 35000 | G | 98% | 1% | 29-644 Franconia Rd | | | | F | 0.101 | F | 0.634 | 38000 | G | 2018 |
| (612) Old Yates Ford Rd | 0.89 | 16000 | F | 99% | 0% | SR 241 Kings Hwy | | | | C | 0.113 | F | 0.912 | 17000 | F | 2018 |
| (612) Henderson Rd | 1.60 | 7500 | F | 98% | 0% | Prince William County Line | | | | C | 0.103 | F | 0.852 | 8000 | F | 2018 |
| (612) Yates Ford Rd | 0.24 | 730 | R | | | 29-643 Henderson Rd | | | | NA | | | NA | | 06/01/2011 | |
| (612) Yates Ford Rd | 0.59 | 820 | R | | | 29-645 W, Clifton Rd | | | | NA | | | NA | | 12/16/2014 | |
| (612) Yates Ford Rd | 1.32 | 1000 | R | | | 29-645 E, Clifton Rd | | | | NA | | | NA | | 06/01/2011 | |
| (612) Colchester Rd | 1.39 | 280 | R | | | Blue Dan Lane | | | | NA | | | NA | | 06/28/2001 | |
| (612) Colchester Rd | 1.41 | 1200 | F | 98% | 1% | 29-4566 Wolf Den Rd | | | | C | 0.114 | F | 0.55 | 1200 | F | 2018 |
| (612) Colchester Rd | 1.13 | 3600 | F | 97% | 1% | 29-641 E, Chapel Rd | | | | C | 0.15 | F | 0.864 | 3900 | F | 2018 |
| | | | | | | 29-641 W, Chapel Rd | | | | | | | | | | |
| | | | | | | 29-660 S, Fairfax Station Rd | | | | | | | | | | |
| | | | | | | 29-660 N, Fairfax Station Rd | | | | | | | | | | |
| | | | | | | 29-654 Popes Head Rd | | | | | | | | | | |
| | | | | | | 29-620 Braddock Rd | | | | | | | | | | |

Virginia Department of Transportation
Traffic Engineering Division
2018
Annual Average Daily Traffic Volume Estimates By Section of Route
Fairfax Maintenance Area

| Route | Length | AADT | QA | 4Tire | Bus | -----Truck----- | | | | QC | K Factor | QK | Dir Factor | AAWDT | QW | Year |
|------------------------|--------|-------|----|-------|-----|--|--------|--------|--------|----|-------------|----|---------------|-------|----|------------|
| | | | | | | 2Axle | 3+Axle | 1Trail | 2Trail | | | | | | | |
| Fairfax County | | | | | | | | | | | | | | | | |
| (613) Beulah St | 2.02 | 23000 | F | 98% | 1% | 1% | 0% | 0% | 0% | C | 0.1 | F | 0.512 | 25000 | F | 2018 |
| | | | | | | From: 29-611 Telegraph Rd | | | | | | | | | | |
| (613) Beulah St | 0.35 | 23000 | F | 98% | 1% | 1% | 0% | 0% | 0% | F | 0.089 | F | 0.564 | 24000 | F | 2018 |
| | | | | | | From: 29-8113 Manchester Blvd | | | | | | | | | | |
| (613) Beulah St | 0.92 | 15000 | F | 98% | 1% | 1% | 0% | 0% | 0% | F | 0.089 | F | 0.542 | 16000 | F | 2018 |
| | | | | | | From: 29-635 Fleet Dr | | | | | | | | | | |
| (613) S Van Dorn St | 1.54 | 34000 | G | 99% | 1% | 0% | 0% | 0% | 0% | C | 0.076 | F | 0.626 | 37000 | G | 2018 |
| | | | | | | From: 29-644 W, Franconia Rd, Gap | | | | | | | | | | |
| (613) Van Dorn St | 0.66 | 51000 | F | 99% | 1% | 0% | 0% | 0% | 0% | F | 0.076 | F | 0.626 | 54000 | F | 2018 |
| | | | | | | From: 29-611 Telegraph Rd; Gap | | | | | | | | | | |
| (613) Van Dorn St | 0.59 | 42000 | F | 99% | 1% | 0% | 0% | 0% | 0% | F | 0.073 | F | 0.58 | 45000 | F | 2018 |
| | | | | | | From: 29-644 E, Franconia Rd | | | | | | | | | | |
| (613) Lincolnia Rd | 0.16 | 3600 | F | 99% | 0% | 1% | 0% | 0% | 0% | F | 0.107 | F | 0.943 | 3800 | F | 2018 |
| | | | | | | From: I-95; I-495 | | | | | | | | | | |
| (613) Lincolnia Rd | 0.87 | 15000 | F | 99% | 0% | 1% | 0% | 0% | 0% | F | 0.081 | F | 0.500 | 16000 | F | 2018 |
| | | | | | | From: SCL Alexandria; SR 401; Gap Terminus | | | | | | | | | | |
| (613) Lincolnia Rd | 0.43 | 13000 | F | 99% | 0% | 1% | 0% | 0% | 0% | F | 0.081 | F | 0.583 | 14000 | F | 2018 |
| | | | | | | From: 29-2532 Beauregard St | | | | | | | | | | |
| (613) Sleepy Hollow Rd | 0.71 | 14000 | F | 99% | 0% | 1% | 0% | 0% | 0% | C | 0.102 | F | 0.725 | 15000 | F | 2018 |
| | | | | | | From: 29-713 Chambliss St | | | | | | | | | | |
| (613) Sleepy Hollow Rd | 0.87 | 12000 | F | 99% | 0% | 1% | 0% | 0% | 0% | F | 0.099 | F | 0.786 | 12000 | F | 2018 |
| | | | | | | From: 29-620 Braddock Rd | | | | | | | | | | |
| (613) Sleepy Hollow Rd | 1.19 | 13000 | F | 99% | 0% | 1% | 0% | 0% | 0% | F | 0.104 | F | 0.742 | 14000 | F | 2018 |
| | | | | | | From: SR 244 E, Columbia Pike | | | | | | | | | | |
| (613) Wilson Blvd | 0.50 | 16000 | F | 98% | 1% | 1% | 0% | 0% | 0% | C | 0.094 | F | 0.551 | 17000 | F | 2018 |
| | | | | | | From: SR 244 W, Columbia Pike | | | | | | | | | | |
| (613) Ramp | 0.06 | NA | | | | | | | | | NA | | | NA | | |
| | | | | | | From: 29-613 I-95- 172A TO AND FROM RT | | | | | | | | | | |
| (613) Ramp | 0.15 | 4100 | G | | | | | | | | 0.111 | F | | 4100 | G | 2018 |
| | | | | | | From: 29-613- 6B FROM RT 613 | | | | | | | | | | |
| (613) Ramp | 0.28 | 11000 | G | | | | | | | | 0.08 | F | | 11000 | G | 2018 |
| | | | | | | From: I-95-N FROM RT 613 | | | | | | | | | | |
| | | | | | | From: 29-613 6A FROM RT 613 | | | | | | | | | | |
| (614) Evans Ford Rd | 0.55 | 140 | R | | | | | | | | NA | | | NA | | 12/15/2014 |
| | | | | | | From: Dead End | | | | | | | | | | |
| (614) Evans Ford Rd | 0.40 | 350 | R | | | | | | | | NA | | | NA | | 06/01/2011 |
| | | | | | | From: 29-615 W, Yates Ford Rd | | | | | | | | | | |
| (614) Evans Ford Rd | 0.61 | 180 | R | | | | | | | | NA | | | NA | | 06/01/2011 |
| | | | | | | From: 29-615 E, Yates Ford Rd | | | | | | | | | | |
| | | | | | | From: Dead End | | | | | | | | | | |
| (615) Yates Ford Rd | 0.40 | 310 | R | | | | | | | | NA | | | NA | | 12/15/2014 |
| | | | | | | From: Dead End | | | | | | | | | | |
| (615) Yates Ford Rd | 0.70 | 600 | R | | | | | | | | NA | | | NA | | 06/01/2011 |
| | | | | | | From: 29-614 W, Evans Ford Rd | | | | | | | | | | |
| (615) Yates Ford Rd | 0.40 | 670 | R | | | | | | | | NA | | | NA | | 06/01/2011 |
| | | | | | | From: 29-614 E, Evans Ford Rd | | | | | | | | | | |
| | | | | | | From: 29-641 Kincheloe Rd | | | | | | | | | | |
| | | | | | | From: 29-645 Clifton Rd | | | | | | | | | | |

Virginia Department of Transportation
Traffic Engineering Division
2018
Annual Average Daily Traffic Volume Estimates By Section of Route
Fairfax Maintenance Area

| Route | Length | AADT | QA | 4Tire | Bus | -----Truck----- | | | | QC | K Factor | QK | Dir Factor | AAWDT | QW | Year | | |
|-----------------------|--------|-------|----|-------|-----|-----------------------------------|--------|--------|--------|----|-------------|----|---------------|-------|----|------------|--|--|
| | | | | | | 2Axle | 3+Axle | 1Trail | 2Trail | | | | | | | | | |
| Fairfax County | | | | | | | | | | | | | | | | | | |
| (616) Ordway Rd | 0.97 | 14000 | F | 99% | 0% | 0% | 0% | 0% | 0% | C | 0.093 | F | 0.82 | 15000 | F | 2018 | | |
| | | | | | | From: Prince William County Line | | | | | | | | | | | | |
| | | | | | | To: 29-658 Compton Rd | | | | | | | | | | | | |
| (617) Backlick Rd | 0.27 | 1700 | F | 98% | 1% | 1% | 0% | 0% | 0% | C | 0.098 | F | 0.540 | 2000 | F | 2018 | | |
| | | | | | | From: US 1 Richmond Hwy | | | | | | | | | | | | |
| | | | | | | To: 29-613 Beulah St | | | | | | | | | | | | |
| (617) Backlick Rd | 0.32 | 1900 | F | 97% | 1% | 1% | 1% | 0% | 0% | C | 0.1 | F | 0.732 | 2200 | F | 2018 | | |
| | | | | | | From: 29-7100 Fairfax County Pkwy | | | | | | | | | | | | |
| | | | | | | To: I-95; 29-790 Alban Rd | | | | | | | | | | | | |
| (617) Backlick Rd | 1.69 | 23000 | F | 97% | 1% | 1% | 0% | 0% | 0% | C | 0.081 | F | 0.597 | 24000 | F | 2018 | | |
| | | | | | | From: 29-1255 Beverly Rd | | | | | | | | | | | | |
| (617) Backlick Rd | 0.99 | 42000 | G | 97% | 1% | 1% | 0% | 0% | 0% | F | 0.084 | F | 0.543 | 46000 | G | 2018 | | |
| | | | | | | From: 29-644 Franconia Rd | | | | | | | | | | | | |
| (617) Backlick Rd | 0.21 | 4600 | F | 97% | 1% | 1% | 0% | 0% | 0% | F | 0.086 | F | 0.843 | 4900 | F | 2018 | | |
| | | | | | | From: 29-789 Commerce St | | | | | | | | | | | | |
| | | | | | | To: 29-789 Commerce Rd | | | | | | | | | | | | |
| (617) Backlick Rd | 0.62 | 17000 | F | 97% | 1% | 1% | 0% | 0% | 0% | F | 0.09 | F | | 18000 | F | 2018 | | |
| | | | | | | From: 29-1155 Highland St | | | | | | | | | | | | |
| (617) Backlick Rd | 0.77 | 33000 | G | 97% | 1% | 1% | 0% | 0% | 0% | C | 0.083 | F | 0.597 | 36000 | G | 2018 | | |
| | | | | | | From: 29-2459 Leesville Blvd | | | | | | | | | | | | |
| (617) Backlick Rd | 0.52 | 33000 | F | 97% | 1% | 1% | 0% | 0% | 0% | F | 0.090 | F | 0.717 | 35000 | F | 2018 | | |
| | | | | | | From: 29-2469 Matthew Place | | | | | | | | | | | | |
| (617) Backlick Rd | 0.18 | 33000 | G | 97% | 1% | 1% | 0% | 0% | 0% | F | 0.076 | F | 0.572 | 35000 | G | 2018 | | |
| | | | | | | From: 29-620 Braddock Rd | | | | | | | | | | | | |
| (617) Backlick Rd | 1.37 | 24000 | F | 97% | 1% | 1% | 0% | 0% | 0% | F | 0.081 | F | 0.536 | 25000 | F | 2018 | | |
| | | | | | | From: SR 236 Little River Tpke | | | | | | | | | | | | |
| (617) Backlick Rd | 0.07 | 11000 | F | 97% | 1% | 1% | 0% | 0% | 0% | F | 0.077 | F | 0.829 | 12000 | F | 2018 | | |
| | | | | | | From: SR 244 Columbia Pike | | | | | | | | | | | | |
| (619) Old Mill Rd | 0.48 | 13000 | F | 98% | 1% | 1% | 0% | 0% | 0% | C | 0.091 | F | 0.589 | 14000 | F | 2018 | | |
| | | | | | | From: US 1 Richmond Hwy | | | | | | | | | | | | |
| (619) Old Mill Rd | 0.52 | 19000 | F | 99% | 1% | 1% | 0% | 0% | 0% | C | 0.091 | F | 0.524 | 20000 | F | 2018 | | |
| | | | | | | From: 29-622 Pole Rd | | | | | | | | | | | | |
| | | | | | | To: Dead End | | | | | | | | | | | | |
| (620) Braddock Rd | 2.80 | 9200 | F | 98% | 1% | 1% | 0% | 0% | 0% | C | 0.096 | F | 0.506 | 9900 | F | 2018 | | |
| | | | | | | From: Loudoun County Line | | | | | | | | | | | | |
| (620) Braddock Rd | 0.61 | 11000 | F | 98% | 1% | 1% | 0% | 0% | 0% | F | 0.092 | F | 0.529 | 11000 | F | 2018 | | |
| | | | | | | From: 29-4955 Kimanna Dr | | | | | | | | | | | | |
| (620) Braddock Rd | 1.28 | 17000 | F | 98% | 1% | 1% | 0% | 0% | 0% | F | 0.091 | F | 0.524 | 18000 | F | 2018 | | |
| | | | | | | From: 29-662 Poplar Tree Rd | | | | | | | | | | | | |
| (620) Braddock Rd | 0.32 | 1600 | F | 99% | 1% | 0% | 0% | 0% | 0% | C | 0.081 | F | 0.568 | 1700 | F | 2018 | | |
| | | | | | | From: SR 28 Sully Rd; Gap | | | | | | | | | | | | |
| | | | | | | To: Willoughby Newton Dr | | | | | | | | | | | | |
| (620) Spindle Court | 0.24 | 860 | R | | | | | | | | 0.131 | F | 0.592 | NA | | 04/19/2016 | | |
| | | | | | | From: US 29 Lee Highway | | | | | | | | | | | | |
| | | | | | | To: Dead End | | | | | | | | | | | | |
| (620) Braddock Rd | 0.75 | 11000 | F | 98% | 1% | 0% | 0% | 0% | 0% | C | 0.1 | F | | 12000 | F | 2018 | | |
| | | | | | | From: 29-7759 Old Braddock Rd | | | | | | | | | | | | |
| (620) Braddock Rd | 0.51 | 32000 | F | 98% | 1% | 0% | 0% | 0% | 0% | F | 0.087 | F | 0.699 | 34000 | F | 2018 | | |
| | | | | | | From: 29-659 Union Mill Rd | | | | | | | | | | | | |
| (620) Braddock Rd | 1.09 | 30000 | F | 98% | 1% | 0% | 0% | 0% | 0% | F | 0.091 | F | 0.685 | 32000 | F | 2018 | | |
| | | | | | | From: 29-645 Clifton Rd | | | | | | | | | | | | |
| (620) Braddock Rd | 0.88 | 32000 | F | 98% | 1% | 0% | 0% | 0% | 0% | F | 0.091 | F | 0.685 | 34000 | F | 2018 | | |
| | | | | | | From: 29-612 Colchester Rd | | | | | | | | | | | | |
| | | | | | | To: SR 286 Fairfax County Pkwy | | | | | | | | | | | | |

Virginia Department of Transportation
Traffic Engineering Division
2018
Annual Average Daily Traffic Volume Estimates By Section of Route
Fairfax Maintenance Area

| Route | Length | AADT | QA | 4Tire | Bus | -----Truck----- | | | | QC | K Factor | QK | Dir Factor | AAWDT | QW | Year |
|--|--------|-------|----|-------|-----|-----------------|--------|--------|--------|----|-------------|----|---------------|-------|----|------|
| | | | | | | 2Axle | 3+Axle | 1Trail | 2Trail | | | | | | | |
| Fairfax County | | | | | | | | | | | | | | | | |
| (620) Braddock Rd | 1.18 | 39000 | G | 98% | 1% | 1% | 0% | 0% | 0% | C | 0.088 | F | 0.693 | 42000 | G | 2018 |
| From: SR 286 Fairfax County Pkwy | | | | | | | | | | | | | | | | |
| (620) Braddock Rd | 1.14 | 48000 | F | 98% | 1% | 1% | 0% | 0% | 0% | F | 0.082 | F | 0.513 | 51000 | F | 2018 |
| To: 29-655 Shirley Gate Rd | | | | | | | | | | | | | | | | |
| (620) Braddock Rd | 0.77 | 44000 | F | 98% | 1% | 1% | 0% | 0% | 0% | F | 0.081 | F | 0.539 | 47000 | F | 2018 |
| To: 29-2538 Prestwick Dr | | | | | | | | | | | | | | | | |
| (620) Braddock Rd | 0.93 | 39000 | F | 99% | 0% | 0% | 0% | 0% | 0% | F | 0.074 | F | 0.519 | 42000 | F | 2018 |
| From: SR 123 Ox Rd | | | | | | | | | | | | | | | | |
| (620) Braddock Rd | 0.71 | 39000 | F | 99% | 0% | 0% | 0% | 0% | 0% | F | 0.077 | F | 0.521 | 42000 | F | 2018 |
| To: 29-653 E. Roberts Rd | | | | | | | | | | | | | | | | |
| (620) Braddock Rd | 1.03 | 40000 | G | 99% | 0% | 0% | 0% | 0% | 0% | C | 0.076 | F | 0.518 | 44000 | G | 2018 |
| From: 29-652 W. Burke Station Rd | | | | | | | | | | | | | | | | |
| (620) Braddock Rd | 0.60 | 40000 | F | 99% | 0% | 0% | 0% | 0% | 0% | F | 0.078 | F | 0.570 | 42000 | F | 2018 |
| To: 29-652 E. Twinbrook Rd | | | | | | | | | | | | | | | | |
| (620) Braddock Rd | 0.52 | 51000 | G | 99% | 1% | 0% | 0% | 0% | 0% | C | 0.077 | F | 0.558 | 55000 | G | 2018 |
| From: 29-651 Guinea Rd | | | | | | | | | | | | | | | | |
| (620) Braddock Rd | 1.17 | 63000 | F | 99% | 1% | 0% | 0% | 0% | 0% | F | 0.074 | F | 0.656 | 68000 | F | 2018 |
| To: 29-638 Rolling Rd | | | | | | | | | | | | | | | | |
| (620) Braddock Rd | 1.01 | 71000 | F | 99% | 1% | 0% | 0% | 0% | 0% | F | 0.075 | F | 0.663 | 75000 | F | 2018 |
| From: 29-710 Wakefield Chapel Rd | | | | | | | | | | | | | | | | |
| (620) Braddock Rd | 0.33 | 42000 | F | 97% | 1% | 1% | 0% | 0% | 0% | F | 0.081 | F | 0.523 | 45000 | F | 2018 |
| To: I-495 Capital Beltway | | | | | | | | | | | | | | | | |
| (620) Braddock Rd | 1.28 | 30000 | F | 97% | 1% | 1% | 0% | 0% | 0% | C | 0.085 | F | 0.554 | 32000 | F | 2018 |
| From: 29-2864 Ravensworth Rd | | | | | | | | | | | | | | | | |
| (620) Braddock Rd | 0.56 | 20000 | F | 98% | 1% | 1% | 0% | 0% | 0% | C | 0.093 | F | 0.579 | 21000 | F | 2018 |
| To: 29-617 Backlick Rd | | | | | | | | | | | | | | | | |
| (620) Braddock Rd | 1.13 | 18000 | F | 97% | 1% | 1% | 0% | 0% | 0% | F | 0.09 | F | 0.597 | 20000 | F | 2018 |
| From: 29-712 Columbia Rd | | | | | | | | | | | | | | | | |
| (620) Braddock Rd | 0.91 | 11000 | F | 98% | 1% | 1% | 0% | 0% | 0% | C | 0.09 | F | 0.607 | 12000 | F | 2018 |
| To: SR 236 Little River Tpke | | | | | | | | | | | | | | | | |
| (620) Braddock Rd | 0.53 | 11000 | F | 98% | 1% | 1% | 0% | 0% | 0% | F | 0.087 | F | 0.502 | 12000 | F | 2018 |
| From: 29-613 Lincolnia Rd | | | | | | | | | | | | | | | | |
| To: SR 244 Columbia Pike | | | | | | | | | | | | | | | | |
| East (620) Ramp | 0.25 | 16000 | G | | | | | | | | 0.096 | F | | 16000 | G | 2018 |
| From: 29-620 TO RT 495 SOUTH | | | | | | | | | | | | | | | | |
| To: I-495-S055X FROM RT 620 EAST00- BRADDOCK | | | | | | | | | | | | | | | | |
| East (620) Ramp | 0.13 | 9700 | G | | | | | | | | 0.088 | F | | 9700 | G | 2018 |
| From: 29-620 TO RT 495 NORTH | | | | | | | | | | | | | | | | |
| To: I-495-N055X FROM RT 620 EAST00- BRADDOCK | | | | | | | | | | | | | | | | |
| West (620) Ramp | 0.13 | 18000 | G | | | | | | | | 0.099 | F | | 18000 | G | 2018 |
| From: 29-620 Braddock Rd | | | | | | | | | | | | | | | | |
| To: I-495-S055X FROM RT 620 WEST00- BRADDOCK | | | | | | | | | | | | | | | | |
| West (620) Ramp | 0.27 | 4700 | G | | | | | | | | 0.089 | F | | 4700 | G | 2018 |
| From: 29-620 TO RT 495 SOUTH | | | | | | | | | | | | | | | | |
| To: I-495-N055X FROM RT 620 WEST | | | | | | | | | | | | | | | | |
| (621) Bull Run P.O. Rd | 3.75 | 3000 | F | 97% | 1% | 1% | 1% | 0% | 0% | C | 0.148 | F | 0.864 | 3200 | F | 2018 |
| From: Loudoun County Line | | | | | | | | | | | | | | | | |
| (621) Bull Run P.O. Rd | 1.06 | 3100 | F | 96% | 1% | 1% | 1% | 0% | 0% | C | 0.127 | F | 0.701 | 3300 | F | 2018 |
| To: US 29 Lee Highway | | | | | | | | | | | | | | | | |
| To: 29-658 Compton Rd | | | | | | | | | | | | | | | | |
| (622) Pole Rd | 1.39 | 7000 | F | 97% | 2% | 0% | 0% | 0% | 0% | C | 0.094 | F | 0.599 | 7500 | F | 2018 |
| From: 29-619 Jeff Todd Way | | | | | | | | | | | | | | | | |
| To: 29-3191 Frye Rd | | | | | | | | | | | | | | | | |

Virginia Department of Transportation
Traffic Engineering Division
2018
Annual Average Daily Traffic Volume Estimates By Section of Route
Fairfax Maintenance Area

| Route | Length | AADT | QA | 4Tire | Bus | -----Truck----- | | | | QC | K Factor | QK | Dir Factor | AAWDT | QW | Year | |
|-----------------------|--------------------|------|-------|-------|-----|-----------------|--------|--------|--------|----|-------------|-------|---------------|-------|-------|------|------------|
| | | | | | | 2Axle | 3+Axle | 1Trail | 2Trail | | | | | | | | |
| Fairfax County | | | | | | | | | | | | | | | | | |
| 623 | Old Mill Rd | 0.99 | 1600 | F | 98% | 0% | 1% | 0% | 0% | 0% | C | 0.103 | F | 0.533 | 1700 | F | 2018 |
| | | | | | | | | | | | | | | | | | |
| 623 | Old Mill Rd | 0.10 | 1700 | R | | | | | | | | NA | | NA | | | 06/29/2011 |
| | | | | | | | | | | | | | | | | | |
| 623 | Old Mill Rd | 0.09 | 1700 | R | | | | | | | | NA | | NA | | | 06/29/2011 |
| | | | | | | | | | | | | | | | | | |
| 623 | Old Mill Rd | 0.09 | 1700 | R | | | | | | | | NA | | NA | | | 06/29/2011 |
| | | | | | | | | | | | | | | | | | |
| 623 | Ferry Landing Rd | 1.06 | 1200 | F | 98% | 1% | 1% | 0% | 0% | 0% | C | 0.109 | F | 0.592 | 1300 | F | 2018 |
| | | | | | | | | | | | | | | | | | |
| 623 | Old Mt Vernon Rd | 1.06 | 2200 | F | 99% | 1% | 0% | 0% | 0% | 0% | C | 0.095 | F | 0.796 | 2400 | F | 2018 |
| | | | | | | | | | | | | | | | | | |
| 623 | Old Mt Vernon Rd | 1.17 | 6500 | F | 99% | 1% | 0% | 0% | 0% | 0% | F | 0.116 | F | 0.682 | 6900 | F | 2018 |
| | | | | | | | | | | | | | | | | | |
| 624 | Highland Lane | 0.18 | 870 | R | | | | | | | | NA | | NA | | | 04/20/2011 |
| | | | | | | | | | | | | | | | | | |
| 624 | Highland Lane | 0.08 | 1100 | R | | | | | | | | NA | | NA | | | 04/20/2011 |
| | | | | | | | | | | | | | | | | | |
| 624 | Highland Lane | 0.18 | 1300 | R | | | | | | | | NA | | NA | | | 04/20/2011 |
| | | | | | | | | | | | | | | | | | |
| 624 | Lukens Lane | 0.35 | 2400 | F | 97% | 1% | 1% | 0% | 0% | 0% | C | 0.099 | F | 0.592 | 2600 | F | 2018 |
| | | | | | | | | | | | | | | | | | |
| 624 | Old Mill Rd | 0.97 | 2800 | F | 98% | 1% | 0% | 0% | 0% | 0% | C | 0.111 | F | 0.633 | 3000 | F | 2018 |
| | | | | | | | | | | | | | | | | | |
| 624 | Old Mill Rd | 0.24 | 330 | R | | | | | | | | NA | | NA | | | 02/07/2017 |
| | | | | | | | | | | | | | | | | | |
| 625 | Wellington Rd | 0.10 | 1300 | R | | | | | | | | NA | | NA | | | 04/13/2011 |
| | | | | | | | | | | | | | | | | | |
| 625 | Wellington Rd | 0.10 | 1300 | R | | | | | | | | NA | | NA | | | 04/13/2011 |
| | | | | | | | | | | | | | | | | | |
| 625 | Wellington Rd | 0.01 | 1300 | R | | | | | | | | NA | | NA | | | 06/10/2003 |
| | | | | | | | | | | | | | | | | | |
| 625 | Wellington Dr | 0.08 | 1600 | R | | | | | | | | NA | | NA | | | 11/12/2008 |
| | | | | | | | | | | | | | | | | | |
| 626 | Sherwood Hall Lane | 0.49 | 20000 | F | 96% | 2% | 1% | 0% | 0% | 0% | C | 0.079 | F | 0.515 | 21000 | F | 2018 |
| | | | | | | | | | | | | | | | | | |
| 626 | Sherwood Hall Lane | 1.26 | 14000 | F | 96% | 2% | 1% | 0% | 0% | 0% | F | 0.088 | F | 0.542 | 15000 | F | 2018 |
| | | | | | | | | | | | | | | | | | |
| 627 | Elkin St | 0.43 | 2700 | F | 98% | 1% | 1% | 0% | 0% | 0% | C | 0.125 | F | 0.625 | 2900 | F | 2018 |
| | | | | | | | | | | | | | | | | | |
| 627 | Riverside Rd | 0.88 | 4300 | F | 97% | 2% | 1% | 0% | 0% | 0% | C | 0.127 | F | 0.504 | 4500 | F | 2018 |
| | | | | | | | | | | | | | | | | | |
| 628 | Parker Lane | 0.49 | 8900 | F | 97% | 2% | 1% | 0% | 0% | 0% | F | 0.09 | F | 0.534 | 9500 | F | 2018 |
| | | | | | | | | | | | | | | | | | |
| 628 | Collingwood Rd | 0.35 | 9200 | F | 97% | 2% | 1% | 0% | 0% | 0% | F | 0.091 | F | 0.526 | 9800 | F | 2018 |
| | | | | | | | | | | | | | | | | | |

Virginia Department of Transportation
Traffic Engineering Division
2018
Annual Average Daily Traffic Volume Estimates By Section of Route
Fairfax Maintenance Area

| Route | Length | AADT | QA | 4Tire | Bus | -----Truck----- | | | | QC | K Factor | QK | Dir Factor | AAWDT | QW | Year |
|-----------------------|--------|-------|----|-------|-----|-----------------|--------|--------|--------|----|-------------|----|---------------|-------|----|------------|
| | | | | | | 2Axle | 3+Axle | 1Trail | 2Trail | | | | | | | |
| Fairfax County | | | | | | | | | | | | | | | | |
| (628) Collingwood Rd | 0.59 | 5100 | F | 97% | 2% | 1% | 0% | 0% | 0% | C | 0.093 | F | 0.557 | 5500 | F | 2018 |
| (628) Collingwood Rd | 0.42 | 3700 | F | 97% | 2% | 1% | 0% | 0% | 0% | F | 0.111 | F | 0.829 | 3900 | F | 2018 |
| (628) Collingwood Rd | 0.05 | 4200 | F | 97% | 2% | 1% | 0% | 0% | 0% | F | 0.103 | F | 0.7 | 4500 | F | 2018 |
| (629) Vernon View Dr | 0.65 | 2900 | F | 95% | 4% | 1% | 0% | 0% | 0% | C | 0.093 | F | 0.507 | 3100 | F | 2018 |
| (629) Fort Hunt Rd | 0.20 | 2400 | F | 95% | 3% | 1% | 0% | 0% | 0% | C | 0.099 | F | 0.58 | 2600 | F | 2018 |
| (629) Fort Hunt Rd | 0.34 | 6500 | F | 97% | 2% | 1% | 0% | 0% | 0% | F | 0.091 | F | 0.586 | 6900 | F | 2018 |
| (629) Fort Hunt Rd | 0.50 | 11000 | F | 97% | 2% | 1% | 0% | 0% | 0% | F | 0.094 | F | 0.639 | 12000 | F | 2018 |
| (629) Fort Hunt Rd | 1.41 | 9200 | F | 97% | 2% | 1% | 0% | 0% | 0% | C | 0.095 | F | 0.501 | 9800 | F | 2018 |
| (629) Fort Hunt Rd | 0.86 | 17000 | F | 97% | 2% | 1% | 0% | 0% | 0% | F | 0.084 | F | 0.520 | 18000 | F | 2018 |
| (629) Fort Hunt Rd | 0.78 | 14000 | F | 98% | 1% | 1% | 0% | 0% | 0% | F | 0.083 | F | 0.52 | 15000 | F | 2018 |
| (629) Fort Hunt Rd | 0.95 | 21000 | F | 98% | 1% | 1% | 0% | 0% | 0% | C | 0.087 | F | 0.689 | 23000 | F | 2018 |
| (629) Fort Hunt Rd | 0.16 | 23000 | F | 98% | 1% | 1% | 0% | 0% | 0% | F | 0.087 | F | 0.659 | 25000 | F | 2018 |
| (629) Fort Hunt Rd | 0.03 | 12000 | R | | | | | | | | NA | | | NA | | 1991 |
| (630) Quander Rd | 0.73 | 4400 | F | 97% | 3% | 1% | 0% | 0% | 0% | C | 0.104 | F | 0.548 | 4700 | F | 2018 |
| (630) Quander Rd | 0.96 | 5200 | F | 97% | 3% | 1% | 0% | 0% | 0% | F | 0.122 | F | 0.594 | 5500 | F | 2018 |
| (631) Franklin St | 0.16 | 210 | R | | | | | | | | NA | | | NA | | 10/06/2008 |
| (631) Franklin St | 0.14 | 470 | R | | | | | | | | NA | | | NA | | 09/12/2016 |
| (632) Forest Hill Rd | 0.14 | 310 | R | | | | | | | | NA | | | NA | | 04/13/2011 |
| (632) Belle Haven Rd | 0.06 | 900 | R | | | | | | | | NA | | | NA | | 04/13/2011 |
| (632) Belle Haven Rd | 0.11 | 1100 | R | | | | | | | | NA | | | NA | | 04/13/2011 |
| (632) Belle Haven Rd | 0.05 | 2400 | R | | | | | | | | NA | | | NA | | 04/13/2011 |
| (632) Belle Haven Rd | 0.47 | 7100 | F | 99% | 0% | 0% | 0% | 0% | 0% | C | 0.105 | F | 0.768 | 7600 | F | 2018 |
| (633) Kings Hwy South | 1.56 | 16000 | F | 98% | 1% | 1% | 0% | 0% | 0% | C | 0.09 | F | 0.584 | 17000 | F | 2018 |

Virginia Department of Transportation
Traffic Engineering Division
2018
Annual Average Daily Traffic Volume Estimates By Section of Route
Fairfax Maintenance Area

| Route | Length | AADT | QA | 4Tire | Bus | -----Truck----- | | | | QC | K Factor | QK | Dir Factor | AAWDT | QW | Year |
|-----------------------|--------|-------|----|-------|-----|--|--------|--------|--------|----|-------------|----|---------------|-------|----|------|
| | | | | | | 2Axle | 3+Axle | 1Trail | 2Trail | | | | | | | |
| Fairfax County | | | | | | | | | | | | | | | | |
| 633 Kings Hwy South | 0.99 | 11000 | F | 98% | 1% | From: 29-723 Harrison Lane | | | | F | 0.087 | F | 0.531 | 12000 | F | 2018 |
| | | | | | | To: SR 241 Kings Hwy | | | | | | | | | | |
| 634 Old Telegraph Rd | 0.62 | 4200 | F | 99% | 1% | From: 29-611 W, Telegraph Rd | | | | C | 0.116 | F | 0.528 | 4500 | F | 2018 |
| | | | | | | To: 29-635 Hayfield Rd | | | | | | | | | | |
| 634 Old Telegraph Rd | 0.63 | 2300 | F | 99% | 0% | From: 29-611 E, Telegraph Rd | | | | C | 0.107 | F | 0.64 | 2400 | F | 2018 |
| | | | | | | To: 29-611 E, Telegraph Rd | | | | | | | | | | |
| 635 Hayfield Rd | 0.45 | 10000 | F | 98% | 1% | From: 29-611 Telegraph Rd | | | | F | 0.100 | F | 0.575 | 11000 | F | 2018 |
| | | | | | | To: 29-8690 Kingstowne Village Pkwy | | | | | | | | | | |
| 635 Hayfield Rd | 0.61 | 12000 | F | 98% | 1% | From: 0.61 MN 29-8690 Kingstowne Village Pkwy | | | | C | 0.1 | F | 0.571 | 13000 | F | 2018 |
| | | | | | | To: 0.61 MN 29-8690 Kingstowne Blvd | | | | | | | | | | |
| 635 Hayfield Rd | 0.05 | 12000 | F | 98% | 1% | From: 29-8113 Manchester Blvd; Gap | | | | C | 0.1 | F | 0.571 | 13000 | F | 2018 |
| | | | | | | To: 29-613 Beulah St | | | | | | | | | | |
| 635 Fleet Dr | 0.73 | 11000 | F | 97% | 1% | From: 29-644 Franconia Rd | | | | C | 0.088 | F | 0.603 | 11000 | F | 2018 |
| | | | | | | To: 29-7090 Franconia Station Ct | | | | | | | | | | |
| 635 Fleet Dr | 0.05 | 730 | R | | | | | NA | | | | NA | 11/17/2008 | | | |
| | | | | | | | | | | | | | | | | |
| 636 Hooes Rd | 0.15 | 6800 | F | 99% | 1% | From: SR 123 Ox Rd | | | | F | 0.084 | F | 0.734 | 7300 | F | 2018 |
| | | | | | | To: 29-611 Furnace Rd | | | | | | | | | | |
| 636 Hooes Rd | 1.53 | 8300 | F | 99% | 1% | From: 29-600 Silverbrook Rd | | | | C | 0.101 | F | 0.703 | 8900 | F | 2018 |
| | | | | | | To: 29-7100 Fairfax County Pkwy | | | | | | | | | | |
| 636 Hooes Rd | 1.30 | 18000 | F | 99% | 1% | From: 29-640 E, Gambrell Rd; Gap | | | | F | 0.097 | F | 0.714 | 19000 | F | 2018 |
| | | | | | | To: 29-8948; Gap | | | | | | | | | | |
| 636 Hooes Rd | 0.29 | 600 | R | | | | | 0.108 | | | | NA | 08/11/2015 | | | |
| | | | | | | | | | | | | | | | | |
| 636 Hooes Rd | 2.13 | 1300 | R | | | | | NA | | | | NA | 06/27/2011 | | | |
| | | | | | | | | | | | | | | | | |
| 637 Accotink Rd | 0.70 | 670 | R | | | | | NA | | | | NA | 05/14/2009 | | | |
| | | | | | | | | | | | | | | | | |
| 637 Accotink Rd | 0.18 | 610 | R | | | | | NA | | | | NA | 11/19/2008 | | | |
| | | | | | | | | | | | | | | | | |
| 637 Newington Rd | 0.52 | 5800 | F | 99% | 1% | From: 29-741 Newington Rd | | | | C | 0.111 | F | 0.592 | 6100 | F | 2018 |
| | | | | | | To: 29-741 Accotink Rd | | | | | | | | | | |
| 637 Cinder Bed Rd | 1.00 | 2900 | R | | | | | NA | | | | NA | 12/08/2014 | | | |
| | | | | | | | | | | | | | | | | |
| 638 Pohick Rd | 1.35 | 12000 | F | 98% | 1% | From: US 1 Richmond Hwy | | | | F | 0.099 | F | 0.661 | 13000 | F | 2018 |
| | | | | | | To: 29-790 Alban Rd | | | | | | | | | | |
| 638 Rolling Rd | 0.77 | 11000 | F | 98% | 1% | From: 29-790 Pohick Rd | | | | C | 0.102 | F | 0.619 | 11000 | F | 2018 |
| | | | | | | To: 29-6004 Creedmor Dr | | | | | | | | | | |
| 638 Rolling Rd | 0.84 | 12000 | F | 98% | 1% | From: Barta Rd | | | | F | 0.098 | F | 0.622 | 13000 | F | 2018 |
| | | | | | | To: 29-636 Hooes Rd; 29-7100 Fairfax County Pkwy | | | | | | | | | | |

Virginia Department of Transportation
Traffic Engineering Division
2018
Annual Average Daily Traffic Volume Estimates By Section of Route
Fairfax Maintenance Area

| Route | Length | AADT | QA | 4Tire | Bus | -----Truck----- | | | | QC | K Factor | QK | Dir Factor | AAWDT | QW | Year |
|--------------------------|--------|-------|--|-------|-----|-----------------|--------|--------|--------|----|-------------|----|---------------|-------|----|------------|
| | | | | | | 2Axle | 3+Axle | 1Trail | 2Trail | | | | | | | |
| Fairfax County | | | | | | | | | | | | | | | | |
| (638) Rolling Rd | 1.01 | 19000 | F | 98% | 1% | 1% | 0% | 0% | 0% | C | 0.095 | F | 0.598 | 20000 | F | 2018 |
| | | | From: 29-7100 Fairfax County Pkwy; 29-7900 | | | | | | | | | | | | | |
| (638) Rolling Rd | 0.22 | 18000 | F | 98% | 1% | 1% | 0% | 0% | 0% | F | 0.094 | F | 0.605 | 20000 | F | 2018 |
| | | | From: 29-4151 Springfield Village Dr | | | | | | | | | | | | | |
| (638) Rolling Rd | 0.45 | 18000 | F | 98% | 1% | 1% | 0% | 0% | 0% | F | 0.092 | F | 0.59 | 19000 | F | 2018 |
| | | | From: 29-4153 Birmingham Lane | | | | | | | | | | | | | |
| (638) Rolling Rd | 0.48 | 21000 | F | 98% | 1% | 1% | 0% | 0% | 0% | F | 0.097 | F | 0.536 | 23000 | F | 2018 |
| | | | From: 29-3332 Greeley Blvd | | | | | | | | | | | | | |
| (638) Rolling Rd | 0.75 | 25000 | F | 99% | 0% | 1% | 0% | 0% | 0% | F | 0.087 | F | 0.518 | 27000 | F | 2018 |
| | | | From: 29-644 Old Keene Mill Rd | | | | | | | | | | | | | |
| (638) Rolling Rd | 1.16 | 29000 | F | 99% | 0% | 1% | 0% | 0% | 0% | C | 0.088 | F | 0.569 | 31000 | F | 2018 |
| | | | From: 29-777 Center Rd | | | | | | | | | | | | | |
| (638) Rolling Rd | 0.62 | 22000 | F | 99% | 0% | 1% | 0% | 0% | 0% | F | 0.081 | F | 0.737 | 23000 | F | 2018 |
| | | | From: 29-4450 Kenilworth Rd | | | | | | | | | | | | | |
| | | | To: 29-620 Braddock Rd | | | | | | | | | | | | | |
| (639) Rolling Rd | 0.46 | 1600 | F | 98% | 1% | 1% | 0% | 0% | 0% | C | 0.093 | F | 0.605 | 1700 | F | 2018 |
| | | | From: 29-5231 Chancellor Way | | | | | | | | | | | | | |
| | | | To: Dead End; Gap | | | | | | | | | | | | | |
| (639) Peacock Station Rd | 0.26 | 340 | R | | | | | | | | NA | | | NA | | 03/11/2015 |
| | | | From: 29-676 Towlston Rd; Gap | | | | | | | | | | | | | |
| | | | To: 29-738 Old Dominion Dr | | | | | | | | | | | | | |
| (640) Sydenstricker Rd | 1.02 | 7200 | F | 98% | 1% | 0% | 0% | 0% | 0% | F | 0.115 | F | 0.507 | 7700 | F | 2018 |
| | | | From: 29-644 Old Keene Mill Rd | | | | | | | | | | | | | |
| (640) Sydenstricker Rd | 1.17 | 8100 | F | 98% | 1% | 0% | 0% | 0% | 0% | C | 0.12 | F | 0.641 | 8700 | F | 2018 |
| | | | From: 29-4521 Huntsman Blvd | | | | | | | | | | | | | |
| (640) Sydenstricker Rd | 0.09 | 6200 | F | 98% | 1% | 0% | 0% | 0% | 0% | F | 0.118 | F | 0.842 | 6500 | F | 2018 |
| | | | From: 29-636 Hooes Rd | | | | | | | | | | | | | |
| (640) Gambrill Rd | 1.05 | 6500 | F | 98% | 1% | 0% | 0% | 0% | 0% | F | 0.108 | F | 0.672 | 6900 | F | 2018 |
| | | | From: 29-286 Fairfax County Pkwy | | | | | | | | | | | | | |
| (640) Gambrill Court | 0.19 | 480 | R | | | | | | | | NA | | | NA | | 11/29/2001 |
| | | | From: 29-641 Pohick Rd | | | | | | | | | | | | | |
| | | | To: Dead End | | | | | | | | | | | | | |
| (641) Kincheloe Rd | 1.12 | 460 | R | | | | | | | | NA | | | NA | | 06/01/2011 |
| | | | From: 29-612 W, Old Yates Ford Rd | | | | | | | | | | | | | |
| (641) Kincheloe Rd | 1.13 | 950 | R | | | | | | | | NA | | | NA | | 11/29/2001 |
| | | | From: 1.12 MN 29-612 | | | | | | | | | | | | | |
| (641) Kincheloe Rd | 0.55 | 1600 | R | | | | | | | | NA | | | NA | | 06/01/2011 |
| | | | From: 29-615 Yates Ford Rd | | | | | | | | | | | | | |
| | | | To: SCL Clifton | | | | | | | | | | | | | |
| Town of Clifton | | | | | | | | | | | | | | | | |
| (641) Kincheloe Rd | 0.29 | 1600 | N | | | | | | | | NA | | | NA | | 06/01/2011 |
| | | | From: SCL Clifton | | | | | | | | | | | | | |
| | | | To: 29-645 S, Main St | | | | | | | | | | | | | |
| (641) Chapel Rd | 0.30 | 1200 | F | 97% | 1% | 1% | 1% | 0% | 0% | C | 0.146 | F | 0.807 | 1300 | F | 2018 |
| | | | From: 29-645 N, Main St | | | | | | | | | | | | | |
| | | | To: NCL Clifton | | | | | | | | | | | | | |
| Fairfax County | | | | | | | | | | | | | | | | |
| (641) Chapel Rd | 2.59 | 1200 | N | 97% | 1% | 1% | 1% | 0% | 0% | N | 0.146 | F | 0.807 | 1300 | N | 2018 |
| | | | From: NCL Clifton | | | | | | | | | | | | | |
| (641) Chapel Rd | 0.41 | 2900 | F | 98% | 1% | 1% | 1% | 0% | 0% | C | 0.127 | F | 0.843 | 3100 | F | 2018 |
| | | | From: 29-612 Yates Ford Rd | | | | | | | | | | | | | |
| (641) Chapel Rd | 0.18 | 7200 | F | 97% | 1% | 1% | 1% | 0% | 0% | F | 0.107 | F | 0.791 | 7700 | F | 2018 |
| | | | From: 29-610 Wolf Run Shoals Rd | | | | | | | | | | | | | |
| | | | To: SR 123 Ox Rd | | | | | | | | | | | | | |

Virginia Department of Transportation
Traffic Engineering Division
2018
Annual Average Daily Traffic Volume Estimates By Section of Route
Fairfax Maintenance Area

| Route | Length | AADT | QA | 4Tire | Bus | -----Truck----- | | | | QC | K Factor | QK | Dir Factor | AAWDT | QW | Year |
|-------------------------|--------|-------|----|-------|-----|-----------------|--------|--------|--------|----|-------------|----|---------------|-------|----|------------|
| | | | | | | 2Axle | 3+Axle | 1Trail | 2Trail | | | | | | | |
| Fairfax County | | | | | | | | | | | | | | | | |
| (641) Chapel Rd | 0.04 | 970 | R | | | | | | | | NA | | | NA | | 03/04/2009 |
| | | | | | | | | | | | | | | | | |
| (641) Pohick Rd | 1.60 | 7200 | F | 98% | 1% | 1% | 0% | 0% | 0% | F | 0.111 | F | 0.626 | 7700 | F | 2018 |
| (641) Pohick Rd | 1.08 | 11000 | F | 98% | 1% | 1% | 0% | 0% | 0% | F | 0.104 | F | 0.725 | 12000 | F | 2018 |
| (642) Lorton Rd | 0.68 | 5600 | F | 94% | 1% | 1% | 3% | 2% | 0% | F | 0.125 | F | 0.704 | 6000 | F | 2018 |
| (642) Lorton Rd | 1.38 | 13000 | F | 94% | 1% | 1% | 3% | 2% | 0% | C | 0.111 | F | 0.815 | 14000 | F | 2018 |
| (642) Lorton Rd | 1.00 | 23000 | F | 94% | 1% | 1% | 3% | 2% | 0% | F | 0.114 | F | 0.764 | 25000 | F | 2018 |
| (642) Ramp | 0.18 | 5100 | G | | | | | | | | 0.144 | F | | 5100 | G | 2018 |
| (642) Ramp | 0.27 | 13000 | G | | | | | | | | 0.105 | F | | 13000 | G | 2018 |
| (643) Henderson Rd | 2.54 | 5500 | F | 99% | 0% | 1% | 0% | 0% | 0% | F | 0.125 | F | 0.854 | 5800 | F | 2018 |
| (643) Henderson Rd | 2.60 | 5800 | F | 99% | 0% | 1% | 0% | 0% | 0% | C | 0.109 | F | 0.784 | 6200 | F | 2018 |
| (643) Old Ox Rd | 0.30 | 610 | R | | | | | | | | NA | | | NA | | 06/01/2011 |
| (643) Lee Chapel Rd | 1.05 | 15000 | F | 99% | 0% | 0% | 0% | 0% | 0% | C | 0.091 | F | 0.832 | 16000 | F | 2018 |
| (643) Lee Chapel Rd | 1.61 | 14000 | F | 99% | 1% | 0% | 0% | 0% | 0% | C | 0.090 | F | 0.744 | 15000 | F | 2018 |
| (643) Lee Chapel Rd | 0.54 | 26000 | F | 99% | 1% | 0% | 0% | 0% | 0% | F | 0.085 | F | 0.583 | 27000 | F | 2018 |
| (643) Burke Centre Pkwy | 0.68 | 22000 | F | 99% | 1% | 0% | 0% | 0% | 0% | F | 0.09 | F | 0.527 | 23000 | F | 2018 |
| (643) Burke Centre Pkwy | 0.68 | 28000 | F | 99% | 1% | 0% | 0% | 0% | 0% | F | 0.092 | F | 0.514 | 30000 | F | 2018 |
| (643) Burke Centre Pkwy | 1.54 | 23000 | F | 99% | 1% | 0% | 0% | 0% | 0% | C | 0.097 | F | 0.573 | 24000 | F | 2018 |
| (643) Burke Centre Pkwy | 0.66 | 7300 | F | 99% | 1% | 0% | 0% | 0% | 0% | F | 0.116 | F | 0.684 | 7800 | F | 2018 |
| (644) Old Keene Mill Rd | 0.94 | 8200 | F | 98% | 1% | 1% | 1% | 0% | 0% | C | 0.090 | F | 0.603 | 8800 | F | 2018 |
| (644) Old Keene Mill Rd | 0.41 | 26000 | F | 98% | 1% | 1% | 1% | 0% | 0% | F | 0.090 | F | 0.613 | 27000 | F | 2018 |
| (644) Old Keene Mill Rd | 0.17 | 25000 | N | 98% | 1% | 0% | 0% | 0% | 0% | N | 0.091 | F | 0.631 | 27000 | N | 2018 |
| (644) Old Keene Mill Rd | 0.88 | 25000 | F | 98% | 1% | 0% | 0% | 0% | 0% | C | 0.091 | F | 0.631 | 27000 | F | 2018 |

Virginia Department of Transportation
Traffic Engineering Division
2018
Annual Average Daily Traffic Volume Estimates By Section of Route
Fairfax Maintenance Area

| Route | Length | AADT | QA | 4Tire | Bus | -----Truck----- | | | | QC | K Factor | QK | Dir Factor | AAWDT | QW | Year |
|-------------------------|--------|-------|----|-------|-----|--|--------|--------|--------|----|-------------|----|---------------|-------|----|------|
| | | | | | | 2Axle | 3+Axle | 1Trail | 2Trail | | | | | | | |
| Fairfax County | | | | | | | | | | | | | | | | |
| (644) Old Keene Mill Rd | 0.31 | 36000 | G | 98% | 1% | 0% | 0% | 0% | 0% | F | 0.086 | F | 0.668 | 39000 | G | 2018 |
| | | | | | | From 29-4521 Huntsman Blvd | | | | | | | | | | |
| (644) Old Keene Mill Rd | 0.65 | 29000 | F | 98% | 1% | 0% | 0% | 0% | 0% | F | 0.088 | F | 0.655 | 31000 | F | 2018 |
| | | | | | | From 29-1031 Hillside Rd | | | | | | | | | | |
| (644) Old Keene Mill Rd | 0.23 | 35000 | F | 98% | 1% | 0% | 0% | 0% | 0% | F | 0.08 | F | 0.572 | 37000 | F | 2018 |
| | | | | | | From 29-638 Rolling Rd | | | | | | | | | | |
| (644) Old Keene Mill Rd | 0.81 | 33000 | F | 98% | 1% | 0% | 0% | 0% | 0% | F | 0.081 | F | 0.652 | 35000 | F | 2018 |
| | | | | | | From 29-4131 Carleigh Pkwy | | | | | | | | | | |
| (644) Old Keene Mill Rd | 0.82 | 40000 | F | 98% | 1% | 0% | 0% | 0% | 0% | F | 0.084 | F | 0.670 | 43000 | F | 2018 |
| | | | | | | From 29-3332 Greeley Blvd | | | | | | | | | | |
| (644) Old Keene Mill Rd | 0.39 | 40000 | F | 98% | 1% | 0% | 0% | 0% | 0% | F | 0.082 | F | 0.650 | 43000 | F | 2018 |
| | | | | | | From 29-1179 Byron Ave | | | | | | | | | | |
| (644) Old Keene Mill Rd | 0.56 | 44000 | F | 98% | 1% | 0% | 0% | 0% | 0% | F | 0.080 | F | 0.586 | 47000 | F | 2018 |
| | | | | | | From 29-1193 Hanover Ave | | | | | | | | | | |
| (644) Franconia Rd | 0.22 | 72000 | F | 98% | 1% | 0% | 0% | 0% | 0% | F | 0.085 | F | 0.809 | 77000 | F | 2018 |
| | | | | | | From 29-617 Backlick Rd | | | | | | | | | | |
| (644) Franconia Rd | 0.47 | 63000 | F | 98% | 2% | 1% | 0% | 0% | 0% | F | 0.079 | F | 0.535 | 68000 | F | 2018 |
| | | | | | | From I-95; I-395 | | | | | | | | | | |
| (644) Franconia Rd | 0.44 | 35000 | F | 98% | 2% | 1% | 0% | 0% | 0% | F | 0.086 | F | 0.577 | 37000 | F | 2018 |
| | | | | | | From 29-2677 Frontier Dr | | | | | | | | | | |
| (644) Franconia Rd | 0.43 | 33000 | F | 98% | 2% | 1% | 0% | 0% | 0% | F | 0.086 | F | 0.564 | 35000 | F | 2018 |
| | | | | | | From 29-3579 Thomas Dr | | | | | | | | | | |
| (644) Franconia Rd | 0.29 | 23000 | F | 98% | 2% | 1% | 0% | 0% | 0% | F | 0.085 | F | 0.514 | 24000 | F | 2018 |
| | | | | | | From 29-635 Fleet Dr | | | | | | | | | | |
| (644) Franconia Rd | 0.27 | 23000 | F | 98% | 2% | 1% | 0% | 0% | 0% | F | 0.085 | F | 0.501 | 24000 | F | 2018 |
| | | | | | | From 29-718 Grovedale Dr | | | | | | | | | | |
| (644) Franconia Rd | 0.55 | 33000 | F | 98% | 2% | 1% | 0% | 0% | 0% | F | 0.084 | F | 0.521 | 35000 | F | 2018 |
| | | | | | | From 29-613 W, Beulah St | | | | | | | | | | |
| (644) Franconia Rd | 1.32 | 18000 | F | 98% | 2% | 1% | 0% | 0% | 0% | C | 0.104 | F | 0.572 | 19000 | F | 2018 |
| | | | | | | From 29-613 E, Van Dorn St | | | | | | | | | | |
| (644) Franconia Rd | 0.31 | 15000 | F | 98% | 2% | 1% | 0% | 0% | 0% | F | 0.107 | F | 0.530 | 16000 | F | 2018 |
| | | | | | | From 29-3290 Craft Rd | | | | | | | | | | |
| (644) Franconia Rd | 0.83 | 14000 | F | 98% | 2% | 1% | 0% | 0% | 0% | F | 0.112 | F | 0.502 | 15000 | F | 2018 |
| | | | | | | From 29-997 Clermont Dr | | | | | | | | | | |
| (644) Franconia Rd | 0.52 | 12000 | F | 98% | 2% | 1% | 0% | 0% | 0% | F | 0.114 | F | 0.527 | 13000 | F | 2018 |
| | | | | | | From 29-1625 Norton Rd | | | | | | | | | | |
| (644) Ramp | 0.18 | 9000 | G | | | | | | | | 0.093 | F | | 9000 | G | 2018 |
| | | | | | | From 29-644-E006A TO RT 95 | | | | | | | | | | |
| | | | | | | To I-95-S FROM RT 644 | | | | | | | | | | |
| East (644) Ramp | 0.10 | 4800 | G | | | | | | | | 0.134 | F | | 4800 | G | 2018 |
| | | | | | | From 29-644 Franconia Rd | | | | | | | | | | |
| East (644) Ramp | 0.08 | NA | | | | | | | | | NA | | | NA | | |
| | | | | | | From TO REV LANE | | | | | | | | | | |
| East (644) Ramp | 0.17 | 27000 | G | | | | | | | | 0.099 | F | | 27000 | G | 2018 |
| | | | | | | From 29-644-W006A; 29-644- 6A TO RT 95 | | | | | | | | | | |
| | | | | | | To 29-644 Gap TO RTS 395; 495 | | | | | | | | | | |
| East (644) Ramp | 0.21 | NA | | | | | | | | | NA | | | NA | | |
| | | | | | | From 29-644-E006D Gap TO RT 495 NORT | | | | | | | | | | |
| | | | | | | To 29-644-E006C Gap TO ROUTE 395 N | | | | | | | | | | |

Virginia Department of Transportation
Traffic Engineering Division
2018
Annual Average Daily Traffic Volume Estimates By Section of Route
Fairfax Maintenance Area

| Route | Length | AADT | QA | 4Tire | Bus | -----Truck----- | | | | QC | K Factor | QK | Dir Factor | AAWDT | QW | Year |
|------------------------|--------|-------|----|-------|-----|-----------------|--------|--------|--------|----|-------------|----|---------------|-------|----|------------|
| | | | | | | 2Axle | 3+Axle | 1Trail | 2Trail | | | | | | | |
| Fairfax County | | | | | | | | | | | | | | | | |
| East (644) Ramp | 0.18 | 7700 | G | | | | | | | | 0.142 | F | | 7700 | G | 2018 |
| | | | | | | | | | | | | | | | | |
| | | | | | | | | | | | | | | | | |
| East (644) Ramp | 0.02 | 31000 | G | | | | | | | | 0.097 | F | | 31000 | G | 2018 |
| | | | | | | | | | | | | | | | | |
| | | | | | | | | | | | | | | | | |
| East (644) Ramp | 0.30 | 5000 | G | | | | | | | | 0.089 | F | | 5000 | G | 2018 |
| | | | | | | | | | | | | | | | | |
| | | | | | | | | | | | | | | | | |
| West (644) Ramp | 0.06 | 23000 | F | | | | | | | | 0.071 | F | | 24000 | F | 2018 |
| | | | | | | | | | | | | | | | | |
| | | | | | | | | | | | | | | | | |
| West (644) Ramp | 0.53 | 5700 | G | | | | | | | | 0.07 | F | | 5700 | G | 2018 |
| | | | | | | | | | | | | | | | | |
| | | | | | | | | | | | | | | | | |
| West (644) Ramp | 0.57 | 17000 | G | | | | | | | | 0.091 | F | | 17000 | G | 2018 |
| | | | | | | | | | | | | | | | | |
| | | | | | | | | | | | | | | | | |
| West (644) Ramp | 0.11 | NA | | | | | | | | | NA | | | NA | | |
| | | | | | | | | | | | | | | | | |
| | | | | | | | | | | | | | | | | |
| West (644) Ramp | 0.41 | NA | | | | | | | | | NA | | | NA | | |
| | | | | | | | | | | | | | | | | |
| | | | | | | | | | | | | | | | | |
| West (644) Ramp | 0.04 | 3100 | G | | | | | | | | 0.081 | F | | 3100 | G | 2018 |
| | | | | | | | | | | | | | | | | |
| | | | | | | | | | | | | | | | | |
| West (644) Ramp | 0.17 | NA | | | | | | | | | NA | | | NA | | |
| | | | | | | | | | | | | | | | | |
| | | | | | | | | | | | | | | | | |
| (645) Wall Rd | 0.69 | 3400 | R | | | | | | | | NA | | | NA | | 04/02/2002 |
| | | | | | | | | | | | | | | | | |
| | | | | | | | | | | | | | | | | |
| (645) Lees Corner Rd | 0.54 | 9700 | F | 98% | 1% | 1% | 0% | 0% | 0% | F | 0.125 | F | 0.755 | 10000 | F | 2018 |
| | | | | | | | | | | | | | | | | |
| | | | | | | | | | | | | | | | | |
| (645) Lees Corner Rd | 1.19 | 9300 | F | 98% | 1% | 1% | 0% | 0% | 0% | C | 0.114 | F | 0.729 | 10000 | F | 2018 |
| | | | | | | | | | | | | | | | | |
| | | | | | | | | | | | | | | | | |
| (645) Stringfellow Rd | 1.44 | 24000 | F | 98% | 1% | 1% | 0% | 0% | 0% | F | 0.109 | F | 0.650 | 26000 | F | 2018 |
| | | | | | | | | | | | | | | | | |
| | | | | | | | | | | | | | | | | |
| (645) Stringfellow Rd | 0.54 | 26000 | F | 98% | 1% | 1% | 0% | 0% | 0% | C | 0.111 | F | 0.609 | 27000 | F | 2018 |
| | | | | | | | | | | | | | | | | |
| | | | | | | | | | | | | | | | | |
| (645) Stringfellow Rd | 1.16 | 18000 | F | 98% | 1% | 1% | 0% | 0% | 0% | F | 0.115 | F | 0.763 | 19000 | F | 2018 |
| | | | | | | | | | | | | | | | | |
| | | | | | | | | | | | | | | | | |
| (645) Clifton Rd | 0.73 | 16000 | F | 98% | 0% | 1% | 1% | 0% | 0% | F | 0.092 | F | 0.692 | 17000 | F | 2018 |
| | | | | | | | | | | | | | | | | |
| | | | | | | | | | | | | | | | | |
| (645) Clifton Rd | 1.68 | 10000 | F | 98% | 0% | 1% | 1% | 0% | 0% | C | 0.111 | F | 0.869 | 11000 | F | 2018 |
| | | | | | | | | | | | | | | | | |
| | | | | | | | | | | | | | | | | |
| (645) Clifton Rd | 1.14 | 9800 | F | 98% | 0% | 1% | 1% | 0% | 0% | F | 0.108 | F | 0.869 | 10000 | F | 2018 |
| | | | | | | | | | | | | | | | | |
| | | | | | | | | | | | | | | | | |
| (645) Clifton Rd | 0.63 | 9600 | F | 98% | 0% | 1% | 1% | 0% | 0% | F | 0.111 | F | 0.802 | 10000 | F | 2018 |
| | | | | | | | | | | | | | | | | |
| | | | | | | | | | | | | | | | | |
| Town of Clifton | | | | | | | | | | | | | | | | |
| (645) Main St | 0.39 | 11000 | F | 97% | 1% | 1% | 1% | 0% | 0% | F | 0.107 | F | 0.820 | 11000 | F | 2018 |
| | | | | | | | | | | | | | | | | |
| | | | | | | | | | | | | | | | | |

Virginia Department of Transportation
Traffic Engineering Division
2018
Annual Average Daily Traffic Volume Estimates By Section of Route
Fairfax Maintenance Area

| Route | Length | AADT | QA | 4Tire | Bus | -----Truck----- | | | | QC | K Factor | QK | Dir Factor | AAWDT | QW | Year | |
|-----------------------------|--------|-------|----|-------|-----|---|--------|--------|--------|----|-------------|----|---------------|-------|----|------------|--|
| | | | | | | 2Axle | 3+Axle | 1Trail | 2Trail | | | | | | | | |
| Town of Clifton | | | | | | | | | | | | | | | | | |
| (645) School St; Clifton Rd | 0.25 | 7200 | F | 97% | 1% | 1% | 1% | 0% | 0% | F | 0.105 | F | 0.837 | 7700 | F | 2018 | |
| | | | | | | From: 29-641 Kincheloe Rd | | | | | | | | | | | |
| | | | | | | To: SCL Clifton | | | | | | | | | | | |
| Fairfax County | | | | | | | | | | | | | | | | | |
| (645) Clifton Rd | 1.29 | 3000 | F | 97% | 1% | 1% | 1% | 0% | 0% | C | 0.108 | F | 0.74 | 3200 | F | 2018 | |
| | | | | | | From: SCL Clifton | | | | | | | | | | | |
| (645) Clifton Rd | 1.62 | 6300 | F | 99% | 0% | 1% | 0% | 0% | 0% | C | 0.104 | F | 0.765 | 6700 | F | 2018 | |
| | | | | | | From: 29-646 Maple Branch Rd | | | | | | | | | | | |
| (645) Clifton Rd | 1.65 | 5400 | F | 97% | 1% | 1% | 1% | 0% | 0% | F | 0.1 | F | 0.753 | 5800 | F | 2018 | |
| | | | | | | From: 29-610 Wolf Run Shoals Rd | | | | | | | | | | | |
| (645) Burke Lake Rd | 1.08 | 7900 | F | 98% | 1% | 1% | 0% | 0% | 0% | F | 0.093 | F | 0.746 | 8400 | F | 2018 | |
| | | | | | | From: SR 123 Ox Rd | | | | | | | | | | | |
| (645) Burke Lake Rd | 1.19 | 12000 | F | 98% | 1% | 1% | 0% | 0% | 0% | C | 0.090 | F | 0.649 | 13000 | F | 2018 | |
| | | | | | | From: 29-7100 Fairfax County Pkwy | | | | | | | | | | | |
| (645) Burke Lake Rd | 0.63 | 25000 | F | 98% | 1% | 1% | 0% | 0% | 0% | F | 0.083 | F | 0.579 | 27000 | F | 2018 | |
| | | | | | | From: 29-643 Burke Centre Pkwy; Lee Chapel Rd | | | | | | | | | | | |
| (645) Burke Lake Rd | 0.43 | 35000 | F | 98% | 1% | 1% | 0% | 0% | 0% | F | 0.09 | F | 0.622 | 37000 | F | 2018 | |
| | | | | | | From: 29-5847 Coffey Woods Rd | | | | | | | | | | | |
| (645) Burke Lake Rd | 1.17 | 25000 | F | 98% | 1% | 1% | 0% | 0% | 0% | F | 0.084 | F | 0.664 | 27000 | F | 2018 | |
| | | | | | | From: 29-652 S, Burke Rd | | | | | | | | | | | |
| (645) Burke Lake Rd | 0.27 | 30000 | G | 98% | 1% | 1% | 0% | 0% | 0% | F | 0.076 | F | 0.583 | 33000 | G | 2018 | |
| | | | | | | From: 29-638 Rolling Rd | | | | | | | | | | | |
| | | | | | | To: 29-620 E, Braddock Rd | | | | | | | | | | | |
| (646) Maple Branch Rd | 0.74 | 4000 | R | | | | | | | | NA | | | NA | | 06/01/2011 | |
| | | | | | | From: 29-612 Henderson Rd | | | | | | | | | | | |
| | | | | | | To: 29-645 Clifton Rd | | | | | | | | | | | |
| (646) Ramp | 0.36 | NA | | | | | | | | | NA | | | NA | | | |
| | | | | | | From: 29-00645(B)/RAMP TO I-66E | | | | | | | | | | | |
| | | | | | | To: IS-00066-E(B)/RAMP FROM RT 645 | | | | | | | | | | | |
| (647) Hampton Rd | 4.62 | 770 | F | 96% | 2% | 1% | 0% | 0% | 0% | C | 0.112 | F | 0.564 | 820 | F | 2018 | |
| | | | | | | From: 29-643 Henderson Rd | | | | | | | | | | | |
| | | | | | | To: SR 123 Ox Rd | | | | | | | | | | | |
| (648) Edsall Rd | 0.94 | 20000 | F | 97% | 1% | 1% | 1% | 1% | 0% | C | 0.081 | F | 0.517 | 22000 | F | 2018 | |
| | | | | | | From: 29-617 Backlick Rd | | | | | | | | | | | |
| (648) Edsall Rd | 0.23 | 38000 | G | 97% | 1% | 1% | 1% | 1% | 0% | F | 0.082 | F | 0.594 | 41000 | G | 2018 | |
| | | | | | | From: 29-2246 Cherokee Ave | | | | | | | | | | | |
| (648) Edsall Rd | 0.30 | 25000 | F | 97% | 1% | 1% | 1% | 0% | 0% | F | 0.082 | F | 0.59 | 26000 | F | 2018 | |
| | | | | | | From: I-395 | | | | | | | | | | | |
| (648) Edsall Rd | 1.08 | 17000 | F | 97% | 1% | 1% | 1% | 0% | 0% | C | 0.082 | F | 0.623 | 18000 | F | 2018 | |
| | | | | | | From: 29-2606 Beryl Rd | | | | | | | | | | | |
| | | | | | | To: WCL Alexandria | | | | | | | | | | | |
| (648) Ramp | 0.13 | 11000 | G | | | | | | | | 0.073 | F | | 11000 | G | 2018 | |
| | | | | | | From: Ramps from 29-648 Edsall Rd EB and WB | | | | | | | | | | | |
| | | | | | | To: I-395 N | | | | | | | | | | | |
| East (648) Ramp | 0.06 | 8400 | G | | | | | | | | 0.084 | F | | 8400 | G | 2018 | |
| | | | | | | From: 29-648 Edsall Rd EB | | | | | | | | | | | |
| | | | | | | To: Ramp Split to I-395 N and I-395 S | | | | | | | | | | | |
| East (648) Ramp | 0.21 | NA | | | | | | | | | NA | | | NA | | | |
| | | | | | | From: Ramp from 29-648 Edsall Rd EB | | | | | | | | | | | |
| | | | | | | To: I-395 S | | | | | | | | | | | |
| East (648) Ramp to I-395 N | 0.32 | 7100 | G | | | | | | | | 0.077 | F | | 7100 | G | 2018 | |
| | | | | | | From: Ramp From 29 648 EB | | | | | | | | | | | |
| | | | | | | To: Ramp From 29-648 WB | | | | | | | | | | | |

Virginia Department of Transportation
Traffic Engineering Division
2018
Annual Average Daily Traffic Volume Estimates By Section of Route
Fairfax Maintenance Area

| Route | Length | AADT | QA | 4Tire | Bus | -----Truck----- | | | | QC | K Factor | QK | Dir Factor | AAWDT | QW | Year |
|-------------------------|--------|-------|----|-------|-----|-----------------|--------|--------|--------|----|-------------|----|---------------|-------|----|------|
| | | | | | | 2Axle | 3+Axle | 1Trail | 2Trail | | | | | | | |
| Fairfax County | | | | | | | | | | | | | | | | |
| West | | | | | | | | | | | | | | | | |
| (648) Ramp | 0.18 | 8900 | G | | | | | | | F | 0.09 | F | | 8900 | G | 2018 |
| | | | | | | | | | | | | | | | | |
| | | | | | | | | | | | | | | | | |
| West | | | | | | | | | | | | | | | | |
| (648) Ramp | 0.11 | 4000 | G | | | | | | | F | 0.077 | F | | 4000 | G | 2018 |
| | | | | | | | | | | | | | | | | |
| | | | | | | | | | | | | | | | | |
| (649) Hummer Rd | 1.03 | 10000 | F | 98% | 0% | 1% | 0% | 0% | 0% | F | 0.09 | F | 0.652 | 11000 | F | 2018 |
| | | | | | | | | | | | | | | | | |
| (649) Annandale Rd | 1.06 | 17000 | F | 98% | 0% | 1% | 0% | 0% | 0% | C | 0.083 | F | 0.551 | 18000 | F | 2018 |
| | | | | | | | | | | | | | | | | |
| (649) Annandale Rd | 0.63 | 15000 | F | 98% | 0% | 1% | 0% | 0% | 0% | F | 0.088 | F | 0.545 | 16000 | F | 2018 |
| | | | | | | | | | | | | | | | | |
| (649) Annandale Rd | 0.86 | 17000 | F | 98% | 0% | 1% | 0% | 0% | 0% | C | 0.087 | F | 0.584 | 18000 | F | 2018 |
| | | | | | | | | | | | | | | | | |
| (649) Annandale Rd | 0.63 | 14000 | F | 98% | 0% | 1% | 0% | 0% | 0% | F | 0.073 | F | 0.54 | 15000 | F | 2018 |
| | | | | | | | | | | | | | | | | |
| (650) Annandale Rd | 0.79 | 15000 | F | 98% | 1% | 1% | 1% | 0% | 0% | F | 0.084 | F | 0.642 | 17000 | F | 2018 |
| | | | | | | | | | | | | | | | | |
| (650) Gallows Rd | 0.37 | 29000 | F | 98% | 1% | 1% | 1% | 0% | 0% | F | 0.079 | F | 0.575 | 31000 | F | 2018 |
| | | | | | | | | | | | | | | | | |
| (650) Gallows Rd | 1.27 | 28000 | F | 98% | 1% | 1% | 1% | 0% | 0% | C | 0.087 | F | 0.655 | 29000 | F | 2018 |
| | | | | | | | | | | | | | | | | |
| (650) Gallows Rd | 0.78 | 36000 | F | 98% | 1% | 1% | 0% | 0% | 0% | F | 0.122 | F | 0.752 | 38000 | F | 2018 |
| | | | | | | | | | | | | | | | | |
| (650) Gallows Rd | 0.63 | 39000 | F | 98% | 1% | 1% | 0% | 0% | 0% | F | 0.081 | F | 0.632 | 42000 | F | 2018 |
| | | | | | | | | | | | | | | | | |
| (650) Gallows Rd | 0.53 | 30000 | F | 98% | 1% | 1% | 0% | 0% | 0% | F | 0.086 | F | 0.619 | 32000 | F | 2018 |
| | | | | | | | | | | | | | | | | |
| (650) Gallows Rd | 0.93 | 33000 | F | 98% | 1% | 1% | 0% | 0% | 0% | F | 0.087 | F | 0.619 | 36000 | F | 2018 |
| | | | | | | | | | | | | | | | | |
| (650) Gallows Rd | 0.40 | 31000 | G | 98% | 1% | 1% | 0% | 0% | 0% | C | 0.095 | F | 0.614 | 34000 | G | 2018 |
| | | | | | | | | | | | | | | | | |
| (650) Gallows Rd | 0.66 | 33000 | F | 98% | 1% | 1% | 0% | 0% | 0% | F | 0.084 | F | 0.655 | 35000 | F | 2018 |
| | | | | | | | | | | | | | | | | |
| (650) Gallows Branch Rd | 0.04 | 24000 | R | | | | | | | | | | | NA | | 1995 |
| | | | | | | | | | | | | | | | | |
| (650) Old Gallows Rd | 0.16 | 9800 | F | 97% | 1% | 1% | 0% | 0% | 0% | F | 0.082 | F | 0.769 | 11000 | F | 2018 |
| | | | | | | | | | | | | | | | | |
| (650) Magarity Rd | 0.79 | 7400 | F | 97% | 1% | 1% | 0% | 0% | 0% | C | 0.108 | F | 0.593 | 7900 | F | 2018 |
| | | | | | | | | | | | | | | | | |
| (650) Magarity Rd | 0.46 | 7700 | G | 97% | 1% | 1% | 0% | 0% | 0% | F | 0.111 | F | 0.631 | 8400 | G | 2018 |
| | | | | | | | | | | | | | | | | |
| (650) Magarity Rd | 0.35 | 9200 | F | 97% | 1% | 1% | 0% | 0% | 0% | F | 0.128 | F | 0.539 | 9800 | F | 2018 |
| | | | | | | | | | | | | | | | | |
| (650) Ramp | 0.21 | 9400 | G | | | | | | | | | | | 9400 | G | 2018 |
| | | | | | | | | | | | | | | | | |
| (650) Ramp | 0.18 | NA | | | | | | | | | | | | NA | | |
| | | | | | | | | | | | | | | | | |

Virginia Department of Transportation
Traffic Engineering Division
2018
Annual Average Daily Traffic Volume Estimates By Section of Route
Fairfax Maintenance Area

| Route | Length | AADT | QA | 4Tire | Bus | -----Truck----- 2Axle 3+Axle 1Trail 2Trail | | | | QC | K Factor | QK | Dir Factor | AAWDT | QW | Year |
|------------------------|--------|-------|------|---|-----|---|----|----|----|----|-------------|----|---------------|-------|----|------|
| Fairfax County | | | | | | | | | | | | | | | | |
| (650) Ramp | 0.10 | NA | | | | | | | | | | | | NA | | |
| | | | From | 29-650- 3C TO RT 50 EAST | | | | | | | | | | | | |
| | | | To | US 50-E076B FROM RT 650 NORTH TO 495 SO | | | | | | | | | | | | |
| (650) Ramp | 0.17 | NA | | | | | | | | | | | | NA | | |
| | | | From | 29-00650(B)/IS-00495-S051G(L)/FROM 495 SOOUTH | | | | | | | | | | | | |
| | | | To | US-00050(B)/RAMP FROM RTE 650 | | | | | | | | | | | | |
| (650) Ramp | 0.02 | NA | | | | | | | | | | | | NA | | |
| | | | From | 29-650- 3A TO RT 50 EAST | | | | | | | | | | | | |
| | | | To | US 50 I-495-S051B FROM GALLOWS RD | | | | | | | | | | | | |
| North (650) Ramp | 0.14 | 1100 | G | | | | | | | | 0.105 | F | | 1100 | G | 2018 |
| | | | From | 29-650 TO RT 495 SOUTH | | | | | | | | | | | | |
| | | | To | I-495-S FROM RT 650 NORTH00- GALLOWS ROA | | | | | | | | | | | | |
| North (650) Ramp | 0.02 | NA | | | | | | | | | | | | NA | | |
| | | | From | 29-650 FROM RT 50 EAST TO & FROM ARLI | | | | | | | | | | | | |
| | | | To | 29-650- 3A; 29-650-S003A TO RT 50 | | | | | | | | | | | | |
| South (650) Ramp | 0.21 | 8200 | G | | | | | | | | 0.117 | F | | 8200 | G | 2018 |
| | | | From | 29-650 TO RT 495 SOUTH | | | | | | | | | | | | |
| | | | To | I-495-S FROM RT 650 SOUTH00- GALLOWS ROA | | | | | | | | | | | | |
| South (650) Ramp | 0.02 | NA | | | | | | | | | | | | NA | | |
| | | | From | 29-650 FROM RT 50 EAST TO RT 50 EAST | | | | | | | | | | | | |
| | | | To | 29-650-N003A; 29-650- 3A TO RT 50 | | | | | | | | | | | | |
| (651) New Guinea Rd | 0.46 | 3200 | F | 98% | 2% | 0% | 0% | 0% | 0% | C | 0.156 | F | 0.505 | 3500 | F | 2018 |
| | | | From | 29-653 Sideburn Rd | | | | | | | | | | | | |
| | | | To | 29-5498 Roberts Rd | | | | | | | | | | | | |
| (651) Guinea Rd | 0.15 | 11000 | F | 99% | 1% | 0% | 0% | 0% | 0% | F | 0.09 | F | 0.585 | 11000 | F | 2018 |
| | | | From | 29-7137 E, New Guinea Rd | | | | | | | | | | | | |
| | | | To | 29-654 Zion Dr | | | | | | | | | | | | |
| (651) Guinea Rd | 1.06 | 14000 | F | 99% | 1% | 0% | 0% | 0% | 0% | C | 0.09 | F | 0.585 | 15000 | F | 2018 |
| | | | From | 29-652 S, Burke Rd | | | | | | | | | | | | |
| | | | To | 29-652 N, Twinbrook Rd | | | | | | | | | | | | |
| (651) Guinea Rd | 0.64 | 13000 | F | 99% | 1% | 0% | 0% | 0% | 0% | F | 0.104 | F | 0.869 | 14000 | F | 2018 |
| | | | From | 29-620 Braddock Rd | | | | | | | | | | | | |
| | | | To | 29-2430 Braeburn Dr | | | | | | | | | | | | |
| (651) Guinea Rd | 0.47 | 11000 | F | 99% | 0% | 0% | 0% | 0% | 0% | C | 0.116 | F | 0.908 | 12000 | F | 2018 |
| | | | From | 29-1029 Stark Rd | | | | | | | | | | | | |
| | | | To | SR 236 Little River Tpke | | | | | | | | | | | | |
| (652) Burke Rd | 1.70 | 6800 | F | 99% | 1% | 1% | 0% | 0% | 0% | F | 0.106 | F | 0.595 | 7200 | F | 2018 |
| | | | From | 29-638 Rolling Rd | | | | | | | | | | | | |
| | | | To | 29-8249 Old Burke Lake Rd | | | | | | | | | | | | |
| (652) Burke Rd | 0.13 | 14000 | F | 99% | 1% | 1% | 0% | 0% | 0% | F | 0.094 | F | 0.525 | 14000 | F | 2018 |
| | | | From | 29-645 S, Burke Lake Rd | | | | | | | | | | | | |
| | | | To | 29-645 N, Burke Lake Rd | | | | | | | | | | | | |
| (652) Burke Rd | 0.89 | 11000 | F | 99% | 1% | 1% | 0% | 0% | 0% | C | 0.094 | F | 0.525 | 12000 | F | 2018 |
| | | | From | 29-651 W, Guinea Rd | | | | | | | | | | | | |
| | | | To | 29-651 W, Burke Rd | | | | | | | | | | | | |
| (652) Guinea Rd | 0.29 | 18000 | F | 99% | 1% | 1% | 0% | 0% | 0% | F | 0.097 | F | 0.642 | 20000 | F | 2018 |
| | | | From | 29-651 E, Twinbrook Rd | | | | | | | | | | | | |
| | | | To | 29-651 E, Guinea Rd; 29-4801 N, Commonwealth Blvd | | | | | | | | | | | | |
| (652) Twinbrook Rd | 0.54 | 9200 | F | 99% | 1% | 1% | 0% | 0% | 0% | F | 0.097 | F | 0.642 | 9800 | F | 2018 |
| | | | From | 29-620 E, Braddock Rd | | | | | | | | | | | | |
| | | | To | 29-620 W, Braddock Rd | | | | | | | | | | | | |
| (652) Burke Station Rd | 0.67 | 8200 | F | 99% | 1% | 1% | 0% | 0% | 0% | F | 0.091 | F | 0.554 | 8700 | F | 2018 |
| | | | From | SCL Fairfax | | | | | | | | | | | | |
| | | | To | 29-641 Pohick Rd Non-Inventoried Fairfax County P | | | | | | | | | | | | |
| (653) Roberts Pkwy | 1.22 | 12000 | G | 97% | 1% | 1% | 0% | 0% | 0% | C | 0.294 | F | 0.6 | NA | | 2018 |
| | | | From | 29-641 Pohick Rd Non-Inventoried Fairfax County P | | | | | | | | | | | | |
| | | | To | 29-651 New Guinea Rd | | | | | | | | | | | | |

Virginia Department of Transportation
Traffic Engineering Division
2018
Annual Average Daily Traffic Volume Estimates By Section of Route
Fairfax Maintenance Area

| Route | Length | AADT | QA | 4Tire | Bus | -----Truck----- | | | | QC | K Factor | QK | Dir Factor | AAWDT | QW | Year | | |
|-----------------------|--------|-------|----|-------|-----|--|--------|--------|--------|----|-------------|----|---------------|-------|----|------------|--|--|
| | | | | | | 2Axle | 3+Axle | 1Trail | 2Trail | | | | | | | | | |
| Fairfax County | | | | | | | | | | | | | | | | | | |
| (653) Sideburn Rd | 0.09 | 60 | F | 98% | 1% | 0% | 0% | 0% | 0% | F | 0.216 | F | 0.546 | 60 | F | 2018 | | |
| | | | | | | From: Dead End; Gap | | | | | | | | | | | | |
| | | | | | | To: 29-651 E, New Guinea Rd | | | | | | | | | | | | |
| (653) Sideburn Rd | 0.55 | 3200 | F | 98% | 1% | 0% | 0% | 0% | 0% | F | 0.161 | F | 0.529 | 3400 | F | 2018 | | |
| | | | | | | From: 29-651 W, New Guinea Rd | | | | | | | | | | | | |
| | | | | | | To: 29-654 Zion Dr | | | | | | | | | | | | |
| (653) Sideburn Rd | 1.05 | 6300 | F | 98% | 1% | 0% | 0% | 0% | 0% | C | 0.105 | F | 0.57 | 6700 | F | 2018 | | |
| | | | | | | From: 29-620 W, Braddock Rd | | | | | | | | | | | | |
| | | | | | | To: 29-620 E, Braddock Rd | | | | | | | | | | | | |
| (653) Roberts Rd | 0.77 | 9200 | F | 98% | 1% | 0% | 0% | 0% | 0% | F | 0.093 | F | 0.602 | 9800 | F | 2018 | | |
| | | | | | | From: SCL Fairfax | | | | | | | | | | | | |
| | | | | | | To: 29-645 Clifton Rd | | | | | | | | | | | | |
| (654) Popes Head Rd | 1.33 | 1000 | F | 98% | 1% | 1% | 0% | 0% | 0% | C | 0.277 | F | 0.899 | 1100 | F | 2018 | | |
| | | | | | | From: 29-612 Colchester Rd | | | | | | | | | | | | |
| | | | | | | To: 29-7100 Fairfax County Pkwy | | | | | | | | | | | | |
| (654) Popes Head Rd | 1.61 | 1800 | F | 97% | 1% | 1% | 1% | 0% | 0% | C | 0.120 | F | 0.697 | 2000 | F | 2018 | | |
| | | | | | | From: SR 123 S, Ox Rd | | | | | | | | | | | | |
| | | | | | | To: SR-123 N, Ox Rd | | | | | | | | | | | | |
| (654) Zion Dr | 0.80 | 12000 | F | 98% | 1% | 0% | 0% | 0% | 0% | C | 0.102 | F | 0.593 | 13000 | F | 2018 | | |
| | | | | | | From: 29-653 Sideburn Rd | | | | | | | | | | | | |
| | | | | | | To: 29-651 Guinea Rd | | | | | | | | | | | | |
| (655) Shirley Gate Rd | 1.37 | 20000 | F | 99% | 0% | 0% | 0% | 0% | 0% | C | 0.097 | F | 0.71 | 22000 | F | 2018 | | |
| | | | | | | From: 29-620 Braddock Rd | | | | | | | | | | | | |
| | | | | | | To: US 29 Lee Hwy; Gap | | | | | | | | | | | | |
| (655) Jermantown Rd | 1.23 | 19000 | F | 98% | 1% | 1% | 0% | 0% | 0% | C | 0.092 | F | 0.607 | 20000 | F | 2018 | | |
| | | | | | | From: NCL Fairfax; Gap Terminus | | | | | | | | | | | | |
| | | | | | | To: SR 123 Ox Rd | | | | | | | | | | | | |
| (655) Jermantown Rd | 0.33 | 17000 | R | | | | | | | | NA | | | NA | | 03/25/2009 | | |
| | | | | | | From: 29-5608 Blake Lane | | | | | | | | | | | | |
| (655) Blake Lane | 0.11 | 17000 | R | | | | | | | | NA | | | NA | | 03/23/2009 | | |
| | | | | | | From: 29-4470 Palmer St | | | | | | | | | | | | |
| (655) Blake Lane | 0.67 | 23000 | F | 98% | 1% | 1% | 0% | 0% | 0% | F | 0.107 | F | 0.658 | 25000 | F | 2018 | | |
| | | | | | | From: 29-701 Sutton Rd | | | | | | | | | | | | |
| (655) Blake Lane | 0.82 | 20000 | F | 98% | 1% | 1% | 0% | 0% | 0% | C | 0.095 | F | 0.585 | 21000 | F | 2018 | | |
| | | | | | | From: US 29 Lee Hwy | | | | | | | | | | | | |
| | | | | | | To: US 29 Lee Hwy | | | | | | | | | | | | |
| (656) Legato Rd | 0.22 | 5900 | G | | | | | | | | NA | | | 5900 | G | 2018 | | |
| | | | | | | From: Caldicot Ln, Battenburg Ln | | | | | | | | | | | | |
| | | | | | | To: 29-3211 Deming Dr | | | | | | | | | | | | |
| (656) Legato Rd | 0.19 | 3400 | R | | | | | | | | NA | | | NA | | 03/04/2009 | | |
| | | | | | | From: 29-4441 Ruffin Dr | | | | | | | | | | | | |
| (656) Legato Rd | 0.38 | 7600 | F | 98% | 1% | 1% | 0% | 0% | 0% | C | 0.103 | F | 0.759 | 8200 | F | 2018 | | |
| | | | | | | From: FR-253 Random Hills Rd | | | | | | | | | | | | |
| | | | | | | To: 29-7700 Fair Lakes Pkwy; Gap | | | | | | | | | | | | |
| (656) Legato Rd | 0.38 | 4200 | F | 98% | 1% | 0% | 0% | 0% | 0% | C | 0.102 | F | 0.81 | 4500 | F | 2018 | | |
| | | | | | | From: 29-608 West Ox Rd | | | | | | | | | | | | |
| | | | | | | To: SR 28 Sully Rd; 29-620 Braddock Rd | | | | | | | | | | | | |
| (657) Walney Rd | 0.15 | 4800 | F | 99% | 0% | 1% | 0% | 0% | 0% | C | 0.114 | F | 0.638 | 5200 | F | 2018 | | |
| | | | | | | From: 29-970 Cabbells Mill Dr | | | | | | | | | | | | |
| (657) Walney Rd | 1.24 | 4000 | R | | | | | | | | 0.114 | F | 0.638 | NA | | 05/26/2015 | | |
| | | | | | | From: 29-4831 Poplar Tree Rd | | | | | | | | | | | | |
| (657) Walney Rd | 0.44 | 11000 | F | 98% | 1% | 1% | 0% | 0% | 0% | C | 0.123 | F | 0.666 | 11000 | F | 2018 | | |
| | | | | | | From: 29-6530 Waverly Crossing Lane | | | | | | | | | | | | |

Virginia Department of Transportation
Traffic Engineering Division
2018
Annual Average Daily Traffic Volume Estimates By Section of Route
Fairfax Maintenance Area

| Route | Length | AADT | QA | 4Tire | Bus | -----Truck----- | | | | QC | K Factor | QK | Dir Factor | AAWDT | QW | Year |
|--------------------------|--------|-------|----|-------|-----|-----------------|--------|--------|--------|----|-------------|----|---------------|-------|----|------------|
| | | | | | | 2Axle | 3+Axle | 1Trail | 2Trail | | | | | | | |
| Fairfax County | | | | | | | | | | | | | | | | |
| (657) Walney Rd | 0.45 | 11000 | F | 98% | 1% | 1% | 0% | 0% | 0% | F | 0.121 | F | 0.676 | 11000 | F | 2018 |
| (657) Walney Rd | 0.56 | 17000 | G | 98% | 1% | 1% | 0% | 0% | 0% | F | 0.105 | F | 0.614 | 19000 | G | 2018 |
| (657) Walney Rd | 0.54 | 23000 | G | 98% | 1% | 1% | 0% | 0% | 0% | F | 0.092 | F | 0.526 | 25000 | G | 2018 |
| (657) Centreville Rd | 2.21 | 23000 | F | 98% | 1% | 1% | 0% | 0% | 0% | C | 0.099 | F | 0.616 | 25000 | F | 2018 |
| (657) Centreville Rd | 0.94 | 21000 | F | 98% | 1% | 1% | 0% | 0% | 0% | F | 0.104 | F | 0.605 | 23000 | F | 2018 |
| (657) Centreville Rd | 1.21 | 29000 | F | 98% | 1% | 1% | 0% | 0% | 0% | F | 0.094 | F | 0.587 | 31000 | F | 2018 |
| (657) Centreville Rd | 0.35 | 38000 | F | 98% | 1% | 1% | 0% | 0% | 0% | F | 0.1 | F | 0.555 | 40000 | F | 2018 |
| (657) Centreville Rd | 0.34 | 38000 | G | 98% | 1% | 1% | 0% | 0% | 0% | F | 0.089 | F | 0.528 | 41000 | G | 2018 |
| (658) Compton Rd | 2.84 | 2500 | F | 97% | 1% | 1% | 1% | 0% | 0% | C | 0.143 | F | 0.711 | 2700 | F | 2018 |
| (658) Compton Rd | 0.04 | 2500 | N | 97% | 1% | 1% | 1% | 0% | 0% | N | 0.143 | F | 0.711 | 2700 | N | 2018 |
| (658) Compton Rd | 1.96 | 5500 | F | 98% | 1% | 1% | 0% | 0% | 0% | C | 0.118 | F | 0.783 | 5900 | F | 2018 |
| (658) Compton Rd | 1.87 | 1600 | F | 98% | 1% | 1% | 0% | 0% | 0% | F | 0.162 | F | 0.833 | 1700 | F | 2018 |
| (659) Union Mill Rd | 1.10 | 140 | R | | | | | | | | NA | | NA | | | 05/13/2009 |
| (659) Union Mill Rd | 2.10 | 12000 | F | 98% | 1% | 1% | 0% | 0% | 0% | C | 0.093 | F | 0.686 | 12000 | F | 2018 |
| (660) Fairfax Station Rd | 0.79 | 890 | F | 98% | 1% | 1% | 0% | 0% | 0% | F | 0.13 | F | 0.788 | 940 | F | 2018 |
| (660) Fairfax Station Rd | 0.14 | 1100 | F | 98% | 1% | 1% | 0% | 0% | 0% | C | 0.122 | F | 0.752 | 1200 | F | 2018 |
| (660) Fairfax Station Rd | 2.42 | 2500 | F | 98% | 1% | 1% | 0% | 0% | 0% | C | 0.112 | F | 0.732 | 2700 | F | 2018 |
| (660) Adare Dr | 0.13 | 1800 | R | | | | | | | | NA | | NA | | | 01/23/2003 |
| (660) Adare Dr | 0.04 | 880 | R | | | | | | | | NA | | NA | | | 01/23/2003 |
| (660) Adare Dr | 0.03 | 750 | R | | | | | | | | NA | | NA | | | 2003 |
| (660) Adare Dr | 0.25 | 230 | R | | | | | | | | NA | | NA | | | 03/05/2009 |
| (660) Adare Dr | 0.06 | 140 | R | | | | | | | | NA | | NA | | | 08/28/2001 |
| (661) Old Lee Rd | 0.96 | 8200 | F | 98% | 1% | 0% | 0% | 0% | 0% | C | 0.125 | F | 0.906 | 8800 | F | 2018 |

Virginia Department of Transportation
Traffic Engineering Division
2018
Annual Average Daily Traffic Volume Estimates By Section of Route
Fairfax Maintenance Area

| Route | Length | AADT | QA | 4Tire | Bus | -----Truck----- | | | | QC | K Factor | QK | Dir Factor | AAWDT | QW | Year |
|-----------------------|--------|-------|----|-------|-----|---------------------------------------|--------|--------|--------|----|-------------|----|---------------|-------|----|------------|
| | | | | | | 2Axle | 3+Axle | 1Trail | 2Trail | | | | | | | |
| Fairfax County | | | | | | | | | | | | | | | | |
| (661) Old Lee Rd | 0.88 | 510 | R | | | From: 29-8460 Stonecroft Blvd | | | | | NA | | | NA | | 04/17/2003 |
| (661) Lee Rd | 0.54 | 11000 | F | 98% | 1% | From: 0.95 MN 29-8460 Stonecroft Blvd | | | | C | 0.094 | F | 0.541 | 12000 | F | 2018 |
| | | | | | | To: US 50 Lee Jackson Hwy | | | | | | | | | | |
| (662) Stone Rd | 0.09 | 620 | R | | | From: Dead End | | | | | NA | | | NA | | 12/08/2014 |
| (662) Stone Rd | 1.44 | 25000 | F | 99% | 1% | From: US 29 Lee Hwy | | | | C | 0.098 | F | 0.733 | 26000 | F | 2018 |
| | | | | | | To: 29-620 Braddock Rd | | | | | | | | | | |
| (662) Poplar Tree Rd | 0.94 | 25000 | F | 99% | 1% | From: 29-7324 Sequoia Farms Dr | | | | F | 0.104 | F | 0.83 | 27000 | F | 2018 |
| | | | | | | To: SR 28 Sully Rd | | | | | | | | | | |
| (662) Westfields Blvd | 0.39 | 38000 | F | 99% | 1% | From: 29-657 Walney Rd | | | | F | 0.089 | F | 0.535 | 41000 | F | 2018 |
| | | | | | | To: 29-5678 Miller Heights Rd | | | | | | | | | | |
| (663) Miller Rd | 1.46 | 2800 | F | 98% | 1% | From: SR 123 Chain Bridge Rd | | | | C | 0.108 | F | 0.821 | 3000 | F | 2018 |
| | | | | | | To: 29-608 West Ox Rd | | | | | | | | | | |
| (664) Waples Mill Rd | 1.93 | 4200 | F | 97% | 2% | From: 29-665 W, Fox Mill Rd | | | | C | 0.13 | F | 0.783 | 4400 | F | 2018 |
| | | | | | | To: 29-665 E, Waples Mill Rd | | | | | | | | | | |
| (664) Oakton Rd | 0.96 | 7600 | F | 97% | 2% | From: 29-655 Jermantown Rd | | | | F | 0.127 | F | 0.733 | 8200 | F | 2018 |
| | | | | | | To: 29-5320 Sunrise Valley Dr | | | | | | | | | | |
| (665) Coppermine Rd | 0.73 | 6700 | G | | | From: 29-657 Centreville Rd | | | | | NA | | | 6700 | G | 2018 |
| | | | | | | To: 29-5320 Sunrise Valley Dr | | | | | | | | | | |
| (665) Fox Mill Rd | 0.23 | 3500 | F | 98% | 1% | From: Diamond Mill Dr | | | | F | 0.118 | F | 0.665 | 3800 | F | 2018 |
| | | | | | | To: Frying Pan Rd | | | | | | | | | | |
| (665) Frying Pan Rd | 0.16 | 15000 | F | 98% | 1% | From: Fox Mill Rd | | | | F | 0.099 | F | 0.610 | 16000 | F | 2018 |
| | | | | | | To: 29-8989 Dakota Lakes Dr | | | | | | | | | | |
| (665) Frying Pan Rd | 0.13 | 15000 | N | 98% | 1% | From: 29-666 Monroe St | | | | N | 0.099 | F | 0.610 | 16000 | N | 2018 |
| | | | | | | To: 29-7100 Fairfax County Pkwy | | | | | | | | | | |
| (665) Fox Mill Rd | 0.61 | 17000 | F | 98% | 1% | From: 29-602 N, Reston Pkwy | | | | F | 0.104 | F | 0.526 | 19000 | F | 2018 |
| | | | | | | To: 29-602 S, Lawyers Rd | | | | | | | | | | |
| (665) Fox Mill Rd | 2.72 | 6400 | F | 98% | 1% | From: 29-672 Vale Rd | | | | F | 0.127 | F | 0.698 | 6800 | F | 2018 |
| | | | | | | To: 29-664 E, Oakton Rd | | | | | | | | | | |
| (665) Waples Mill Rd | 1.04 | 6300 | F | 98% | 1% | From: US 50 Lee Jackson Hwy | | | | F | 0.108 | F | 0.554 | 6800 | F | 2018 |
| | | | | | | To: 29-7230 Random Hills Rd | | | | | | | | | | |
| (665) Waples Mill Rd | 0.12 | 32000 | G | 98% | 1% | From: US 29 Lee Hwy | | | | F | 0.079 | F | 0.605 | 35000 | G | 2018 |
| | | | | | | To: US 29 Lee Hwy | | | | | | | | | | |
| (665) Waples Mill Rd | 0.35 | 14000 | F | 98% | 1% | From: US 29 Lee Hwy | | | | F | 0.090 | F | 0.675 | 15000 | F | 2018 |
| | | | | | | To: US 29 Lee Hwy | | | | | | | | | | |

Virginia Department of Transportation
Traffic Engineering Division
2018
Annual Average Daily Traffic Volume Estimates By Section of Route
Fairfax Maintenance Area

| Route | Length | AADT | QA | 4Tire | Bus | -----Truck----- | | | | QC | K Factor | QK | Dir Factor | AAWDT | QW | Year |
|-----------------------|--------|-------|----|-------|-----|-----------------|--------|--------|--------|----|-------------|----|---------------|-------|----|------------|
| | | | | | | 2Axle | 3+Axle | 1Trail | 2Trail | | | | | | | |
| Fairfax County | | | | | | | | | | | | | | | | |
| (666) Monroe St | 1.15 | 6600 | F | 99% | 1% | 0% | 0% | 0% | 0% | C | 0.120 | F | 0.808 | 7100 | F | 2018 |
| (666) Monroe St | 0.73 | 22000 | F | 99% | 1% | 0% | 0% | 0% | 0% | F | 0.107 | F | 0.635 | 23000 | F | 2018 |
| (667) Pinecrest Rd | 0.04 | 30 | R | | | | | | | | NA | | NA | | | 10/18/2016 |
| (667) Pinecrest Rd | 0.04 | 100 | R | | | | | | | | NA | | NA | | | 10/18/2016 |
| (667) Pinecrest Rd | 0.14 | 2100 | R | | | | | | | | NA | | NA | | | 10/24/2016 |
| (667) Pinecrest Rd | 0.27 | 3200 | R | | | | | | | | NA | | NA | | | 10/24/2016 |
| (667) Pinecrest Rd | 0.06 | 3900 | R | | | | | | | | NA | | NA | | | 06/24/2002 |
| (667) Pinecrest Rd | 0.04 | 3900 | R | | | | | | | | NA | | NA | | | 06/24/2002 |
| (667) Pinecrest Rd | 0.09 | 3500 | R | | | | | | | | NA | | NA | | | 06/24/2002 |
| (667) Pinecrest Rd | 0.03 | 3100 | R | | | | | | | | NA | | NA | | | 02/09/2015 |
| (667) Pinecrest Rd | 0.10 | 3200 | R | | | | | | | | NA | | NA | | | 02/09/2015 |
| (667) Pinecrest Rd | 0.11 | 2700 | R | | | | | | | | NA | | NA | | | 02/09/2015 |
| (667) Pinecrest Rd | 0.19 | 2500 | R | | | | | | | | NA | | NA | | | 10/24/2016 |
| (667) Pinecrest Rd | 0.62 | 2400 | R | | | | | | | | NA | | NA | | | 10/24/2016 |
| (668) McLearen Rd | 0.89 | 17000 | G | 97% | 1% | 1% | 0% | 0% | 0% | C | 0.095 | F | 0.634 | 19000 | G | 2018 |
| (668) McLearen Rd | 0.97 | 14000 | F | 97% | 1% | 1% | 0% | 0% | 0% | F | 0.096 | F | 0.503 | 15000 | F | 2018 |
| (669) Thompson Rd | 0.84 | 2100 | F | 98% | 1% | 1% | 0% | 0% | 0% | C | 0.102 | F | 0.638 | 2200 | F | 2018 |
| (669) Thompson Rd | 1.78 | 1300 | F | 98% | 1% | 0% | 0% | 0% | 0% | C | 0.102 | F | 0.638 | 1400 | F | 2018 |
| (669) Bennett Rd | 1.38 | 2000 | F | 97% | 1% | 1% | 0% | 0% | 0% | C | 0.172 | F | 0.852 | 2200 | F | 2018 |
| (669) Stuart Mill Rd | 2.22 | 1100 | F | 98% | 1% | 1% | 0% | 0% | 0% | C | 0.146 | F | 0.895 | 1200 | F | 2018 |
| (670) Mount Gilead Rd | 0.15 | 890 | R | | | | | | | | NA | | NA | | | 01/22/2003 |
| (670) Mount Gilead Rd | 0.25 | 90 | R | | | | | | | | NA | | NA | | | 01/22/2003 |
| (671) Hunt Rd | 0.31 | 310 | R | | | | | | | | NA | | NA | | | 06/24/2002 |

Virginia Department of Transportation
Traffic Engineering Division
2018
Annual Average Daily Traffic Volume Estimates By Section of Route
Fairfax Maintenance Area

| Route | Length | AADT | QA | 4Tire | Bus | -----Truck----- | | | | QC | K Factor | QK | Dir Factor | AAWDT | QW | Year |
|-----------------------|--------|-------|----|-------|-----|-----------------|--------|--------|--------|----|-------------|----|---------------|-------|----|------|
| | | | | | | 2Axle | 3+Axle | 1Trail | 2Trail | | | | | | | |
| Fairfax County | | | | | | | | | | | | | | | | |
| (671) Hunt Rd | 0.31 | 860 | G | | | | | | | | 0.118 | F | 0.558 | 860 | G | 2018 |
| (671) Vale Rd | 1.07 | 6200 | F | 98% | 1% | 1% | 0% | 0% | 0% | F | 0.137 | F | 0.854 | 6600 | F | 2018 |
| (671) Stuart Mill Rd | 1.10 | 2000 | F | 98% | 1% | 1% | 0% | 0% | 0% | C | 0.14 | F | 0.784 | 2100 | F | 2018 |
| (671) Birdfoot Lane | 0.44 | 2500 | F | 99% | 0% | 1% | 0% | 0% | 0% | C | 0.147 | F | 0.861 | 2600 | F | 2018 |
| (672) Vale Rd | 1.34 | 5700 | F | 97% | 1% | 1% | 1% | 0% | 0% | F | 0.111 | F | 0.721 | 6000 | F | 2018 |
| (672) Vale Rd | 0.52 | 5300 | F | 97% | 1% | 1% | 1% | 0% | 0% | F | 0.126 | F | 0.805 | 5700 | F | 2018 |
| (672) Vale Rd | 1.55 | 7200 | F | 97% | 1% | 1% | 1% | 0% | 0% | C | 0.13 | F | 0.835 | 7700 | F | 2018 |
| (672) Vale Rd | 1.36 | 8200 | F | 97% | 1% | 1% | 1% | 0% | 0% | F | 0.13 | F | 0.540 | 8800 | F | 2018 |
| (673) McLearen Rd | 0.19 | 5400 | F | 99% | 0% | 0% | 0% | 0% | 0% | F | 0.106 | F | 0.521 | 5800 | F | 2018 |
| (673) Lawyers Rd | 0.52 | 9300 | F | 99% | 0% | 0% | 0% | 0% | 0% | F | 0.112 | F | 0.665 | 9900 | F | 2018 |
| (673) Lawyers Rd | 0.90 | 9300 | F | 99% | 0% | 0% | 0% | 0% | 0% | F | 0.117 | F | 0.692 | 9900 | F | 2018 |
| (673) Lawyers Rd | 0.99 | 7900 | F | 99% | 0% | 0% | 0% | 0% | 0% | C | 0.11 | F | 0.763 | 8500 | F | 2018 |
| (673) Lawyers Rd | 0.99 | 10000 | F | 99% | 0% | 0% | 0% | 0% | 0% | F | 0.109 | F | 0.508 | 11000 | F | 2018 |
| (673) Lawyers Rd | 0.58 | 10000 | F | 99% | 0% | 0% | 0% | 0% | 0% | F | 0.110 | F | 0.507 | 11000 | F | 2018 |
| (673) Lawyers Rd | 1.72 | 13000 | F | 99% | 0% | 0% | 0% | 0% | 0% | C | 0.103 | F | 0.557 | 14000 | F | 2018 |
| (673) Courthouse Rd | 0.56 | 5500 | F | 99% | 1% | 0% | 0% | 0% | 0% | F | 0.113 | F | 0.658 | 5900 | F | 2018 |
| (673) Courthouse Rd | 0.70 | 5200 | F | 99% | 1% | 0% | 0% | 0% | 0% | C | 0.122 | F | 0.746 | 5500 | F | 2018 |
| (674) Palmer St | 0.08 | 160 | F | 97% | 0% | 1% | 1% | 0% | 0% | F | 0.128 | F | 0.587 | 160 | F | 2018 |
| (674) Palmer St | 0.10 | 560 | F | 97% | 0% | 1% | 1% | 0% | 0% | C | 0.136 | F | 0.722 | 600 | F | 2018 |
| (674) Hunter Mill Rd | 1.43 | 16000 | F | 99% | 0% | 0% | 0% | 0% | 0% | F | 0.105 | F | 0.564 | 17000 | F | 2018 |
| (674) Hunter Mill Rd | 1.35 | 15000 | F | 99% | 0% | 0% | 0% | 0% | 0% | C | 0.105 | F | 0.518 | 16000 | F | 2018 |
| (674) Hunter Mill Rd | 0.88 | 16000 | F | 99% | 0% | 0% | 0% | 0% | 0% | F | 0.102 | F | 0.638 | 17000 | F | 2018 |
| (674) Hunter Mill Rd | 0.34 | 17000 | F | 99% | 0% | 0% | 0% | 0% | 0% | F | 0.099 | F | 0.621 | 18000 | F | 2018 |

Virginia Department of Transportation
Traffic Engineering Division
2018
Annual Average Daily Traffic Volume Estimates By Section of Route
Fairfax Maintenance Area

| Route | Length | AADT | QA | 4Tire | Bus | -----Truck----- | | | | QC | K Factor | QK | Dir Factor | AAWDT | QW | Year |
|--------------------------|--------|-------|------------------------------------|-------|-----|-----------------|--------|--------|--------|----|-------------|----|---------------|-------|----|------------|
| | | | | | | 2Axle | 3+Axle | 1Trail | 2Trail | | | | | | | |
| Fairfax County | | | | | | | | | | | | | | | | |
| (674) Hunter Mill Rd | 0.59 | 16000 | F | 99% | 0% | 0% | 0% | 0% | 0% | F | 0.099 | F | 0.657 | 17000 | F | 2018 |
| | | | From: 29-3961 Hunt Race Way | | | | | | | | | | | | | |
| (674) Hunter Mill Rd | 0.30 | 22000 | F | 99% | 0% | 0% | 0% | 0% | 0% | F | 0.101 | F | 0.592 | 24000 | F | 2018 |
| | | | To: 29-5320 Sunrise Valley Dr | | | | | | | | | | | | | |
| (674) Hunter Mill Rd | 0.34 | 15000 | F | 99% | 0% | 1% | 0% | 0% | 0% | F | 0.091 | F | 0.584 | 16000 | F | 2018 |
| | | | From: SR 267 Dulles Toll Rd | | | | | | | | | | | | | |
| (674) Hunter Mill Rd | 1.80 | 8500 | F | 99% | 0% | 1% | 0% | 0% | 0% | C | 0.104 | F | 0.726 | 9100 | F | 2018 |
| | | | To: 29-675 Crowell Rd | | | | | | | | | | | | | |
| (674) Springvale Rd | 1.63 | 4700 | F | 96% | 1% | 2% | 1% | 0% | 0% | F | 0.087 | F | 0.622 | 5100 | F | 2018 |
| | | | From: 29-606 S. Baron Cameron Rd | | | | | | | | | | | | | |
| (674) Springvale Rd | 2.16 | 2000 | F | 96% | 1% | 2% | 1% | 0% | 0% | C | 0.083 | F | 0.559 | 2100 | F | 2018 |
| | | | From: SR 7 Leesburg Pike; 29-606 N | | | | | | | | | | | | | |
| | | | To: SR 193 Georgetown Pike | | | | | | | | | | | | | |
| (675) Sunset Hills Rd | 0.94 | 32000 | G | 99% | 0% | 1% | 0% | 0% | 0% | F | 0.090 | F | 0.597 | 35000 | G | 2018 |
| | | | From: ECL Herndon | | | | | | | | | | | | | |
| (675) Sunset Hills Rd | 1.12 | 25000 | F | 99% | 0% | 1% | 0% | 0% | 0% | F | 0.089 | F | 0.527 | 26000 | F | 2018 |
| | | | To: 29-602 Reston Pkwy | | | | | | | | | | | | | |
| (675) Sunset Hills Rd | 1.40 | 10000 | G | 99% | 0% | 1% | 0% | 0% | 0% | C | 0.113 | F | 0.739 | 11000 | G | 2018 |
| | | | From: 29-828 Wiehle Ave | | | | | | | | | | | | | |
| (675) Crowell Rd | 0.69 | 8800 | F | 99% | 0% | 1% | 0% | 0% | 0% | F | 0.109 | F | 0.598 | 9400 | F | 2018 |
| | | | From: 29-674 S. Hunter Mill Rd | | | | | | | | | | | | | |
| (675) Brown Mill Rd | 0.99 | 8300 | F | 99% | 0% | 1% | 0% | 0% | 0% | F | 0.113 | F | 0.615 | 8800 | F | 2018 |
| | | | To: 29-674 N. Hunter Mill Rd | | | | | | | | | | | | | |
| (675) Beulah Rd | 0.70 | 7100 | F | 99% | 0% | 1% | 0% | 0% | 0% | C | 0.129 | F | 0.596 | 7600 | F | 2018 |
| | | | From: 29-3858 Browns Mill Rd | | | | | | | | | | | | | |
| (675) Beulah Rd | 1.29 | 8100 | F | 99% | 0% | 1% | 0% | 0% | 0% | F | 0.122 | F | 0.614 | 8700 | F | 2018 |
| | | | To: 29-3858 Crowell Rd | | | | | | | | | | | | | |
| (675) Beulah Rd | 0.86 | 11000 | F | 99% | 0% | 1% | 0% | 0% | 0% | F | 0.104 | F | 0.517 | 11000 | F | 2018 |
| | | | From: 29-702 Beulah Rd | | | | | | | | | | | | | |
| (675) Park St | 0.09 | 11000 | F | 99% | 0% | 1% | 0% | 0% | 0% | F | 0.1 | F | 0.625 | 11000 | F | 2018 |
| | | | To: 29-5939 Lozano Dr | | | | | | | | | | | | | |
| (675) Park St | 0.19 | 11000 | F | 99% | 0% | 1% | 0% | 0% | 0% | F | 0.101 | F | 0.645 | 12000 | F | 2018 |
| | | | From: 29-676 S. Clarks Crossing Rd | | | | | | | | | | | | | |
| (676) Clarks Crossing Rd | 0.05 | 160 | R | | | | | | | | NA | | | NA | | 05/26/2015 |
| | | | To: NCL Vienna | | | | | | | | | | | | | |
| (676) Clarks Crossing Rd | 0.26 | 1000 | R | | | | | | | | NA | | | NA | | 12/01/2014 |
| | | | From: ECL Vienna | | | | | | | | | | | | | |
| (676) Clarks Crossing Rd | 0.65 | 2300 | R | | | | | | | | NA | | | NA | | 11/18/2008 |
| | | | To: 29-2745 Casmar St | | | | | | | | | | | | | |
| (676) Trap Rd | 0.30 | 3800 | G | 98% | 1% | 1% | 0% | 0% | 0% | F | 0.108 | F | 0.562 | 4100 | G | 2018 |
| | | | From: 29-675 S. Beulah Rd | | | | | | | | | | | | | |
| (676) Trap Rd | 0.93 | 3800 | F | 98% | 1% | 1% | 0% | 0% | 0% | C | 0.111 | F | 0.589 | 4000 | F | 2018 |
| | | | To: 29-675 N. Beulah Rd | | | | | | | | | | | | | |
| (676) Towlston Rd | 0.45 | 2300 | R | | | | | | | | NA | | | NA | | 05/26/2015 |
| | | | From: 29-3810 Gelding Lane | | | | | | | | | | | | | |
| (676) Towlston Rd | 0.81 | 4600 | F | 97% | 1% | 1% | 0% | 0% | 0% | F | 0.118 | F | 0.617 | 4900 | F | 2018 |
| | | | To: 29-5020 Towlston Rd | | | | | | | | | | | | | |
| | | | From: SR 7 E, Leesburg Pike | | | | | | | | | | | | | |
| | | | To: SR-7 W, Leesburg Pike | | | | | | | | | | | | | |
| (676) Towlston Rd | | | | | | | | | | | | | | | | |
| | | | From: 29-683 Leigh Mill Rd | | | | | | | | | | | | | |

Virginia Department of Transportation
Traffic Engineering Division
2018
Annual Average Daily Traffic Volume Estimates By Section of Route
Fairfax Maintenance Area

| Route | Length | AADT | QA | 4Tire | Bus | -----Truck----- | | | | QC | K Factor | QK | Dir Factor | AAWDT | QW | Year | |
|-------------------------|--------|-------|----|-------|-----|---------------------------------|--------|--------|--------|----|-------------|----|---------------|-------|----|------------|--|
| | | | | | | 2Axle | 3+Axle | 1Trail | 2Trail | | | | | | | | |
| Fairfax County | | | | | | | | | | | | | | | | | |
| (676) Towlston Rd | 1.01 | 1800 | F | 97% | 1% | 1% | 0% | 0% | 0% | C | 0.162 | F | 0.823 | 1900 | F | 2018 | |
| | | | | | | From: 29-683 Leigh Mill Rd | | | | | | | | | | | |
| | | | | | | To: 29-738 Old Dominion Dr | | | | | | | | | | | |
| (676) Towlston Rd | 0.45 | 580 | F | 97% | 1% | 1% | 0% | 0% | 0% | C | 0.337 | F | 0.968 | 620 | F | 2018 | |
| | | | | | | From: SR 193 Georgetown Pike | | | | | | | | | | | |
| | | | | | | To: Dead End | | | | | | | | | | | |
| (677) Hunter Station Rd | 0.10 | 45 | R | | | | | | | | NA | | | NA | | 02/26/2015 | |
| | | | | | | From: 29-673 Lawyers Rd | | | | | | | | | | | |
| (677) Hunter Station Rd | 0.23 | 860 | F | 98% | 0% | 1% | 0% | 0% | 0% | C | 0.133 | F | 0.698 | 920 | F | 2018 | |
| | | | | | | From: 29-6324 Meadowood Dr | | | | | | | | | | | |
| (677) Hunter Station Rd | 0.86 | 670 | F | 99% | 0% | 1% | 0% | 0% | 0% | C | 0.146 | F | 0.830 | 720 | F | 2018 | |
| | | | | | | From: 29-674 Hunter Mill Rd | | | | | | | | | | | |
| | | | | | | To: Dead End, Gap | | | | | | | | | | | |
| (677) Meadowlark Rd | 1.27 | 1300 | R | | | | | | | | NA | | | NA | | 05/19/2009 | |
| | | | | | | From: 29-675 N, Beulah Rd | | | | | | | | | | | |
| | | | | | | To: 29-675 S, Beulah Rd | | | | | | | | | | | |
| (677) Old Courthouse Rd | 0.94 | 5600 | F | 99% | 0% | 0% | 0% | 0% | 0% | F | 0.152 | F | 0.835 | 6000 | F | 2018 | |
| | | | | | | From: 29-724 Creek Crossing Rd | | | | | | | | | | | |
| (677) Old Courthouse Rd | 0.68 | 7200 | F | 99% | 0% | 0% | 0% | 0% | 0% | C | 0.152 | F | 0.835 | 7700 | F | 2018 | |
| | | | | | | From: NCL Vienna | | | | | | | | | | | |
| | | | | | | To: ECL Vienna | | | | | | | | | | | |
| (677) Old Courthouse Rd | 0.34 | 10000 | F | 99% | 0% | 0% | 0% | 0% | 0% | F | 0.123 | F | 0.84 | 11000 | F | 2018 | |
| | | | | | | From: SR 123 Chain Bridge Rd | | | | | | | | | | | |
| (677) Old Courthouse Rd | 0.88 | 13000 | F | 99% | 0% | 1% | 0% | 0% | 0% | C | 0.095 | F | 0.545 | 14000 | F | 2018 | |
| | | | | | | From: 29-7078 Gallows Rd | | | | | | | | | | | |
| | | | | | | To: 29-7078; Old Courthouse Rd | | | | | | | | | | | |
| (677) Gallows Rd | 0.06 | 16000 | G | 99% | 0% | 1% | 0% | 0% | 0% | F | 0.093 | F | 0.818 | 17000 | G | 2018 | |
| | | | | | | From: 29-650; Gallows Branch Rd | | | | | | | | | | | |
| | | | | | | To: 29-650 Gallows Rd | | | | | | | | | | | |
| (677) Gallows Branch Rd | 0.09 | 16000 | G | | | | | | | | 0.096 | F | 0.721 | 16000 | G | 2018 | |
| | | | | | | From: 29-926 Kidwell Dr | | | | | | | | | | | |
| | | | | | | To: 29-702 Beulah Rd | | | | | | | | | | | |
| (678) Atwood Rd | 0.06 | 960 | R | | | | | | | | NA | | | NA | | 12/01/2014 | |
| | | | | | | From: 29-3844 Whitley Dr | | | | | | | | | | | |
| (678) Atwood Rd | 0.13 | 940 | R | | | | | | | | NA | | | NA | | 12/01/2014 | |
| | | | | | | From: 29-3845 Montague Dr | | | | | | | | | | | |
| (678) Atwood Rd | 0.09 | 960 | R | | | | | | | | NA | | | NA | | 12/01/2014 | |
| | | | | | | From: 29-3848 Carrington Lane | | | | | | | | | | | |
| (678) Atwood Rd | 0.39 | 530 | R | | | | | | | | NA | | | NA | | 12/01/2014 | |
| | | | | | | From: SR 7 Leesburg Pike | | | | | | | | | | | |
| | | | | | | To: NCL Herndon | | | | | | | | | | | |
| (679) Crestview Dr | 0.75 | 10000 | F | 99% | 0% | 0% | 0% | 0% | 0% | C | 0.106 | F | 0.608 | 11000 | F | 2018 | |
| | | | | | | From: Loudoun County Line | | | | | | | | | | | |
| | | | | | | To: 29-606 Baron Cameron Ave | | | | | | | | | | | |
| (680) Stuart Rd | 0.90 | 4300 | R | | | | | | | | NA | | | NA | | 09/09/1997 | |
| | | | | | | From: 29-5770 Stuart Ridge Rd | | | | | | | | | | | |
| (680) Stuart Rd | 0.09 | 1000 | R | | | | | | | | NA | | | NA | | 01/15/2015 | |
| | | | | | | From: 29-5772 Cheviot Dr | | | | | | | | | | | |
| (680) Shaker Woods Rd | 1.67 | 640 | R | | | | | | | | NA | | | NA | | 05/20/2015 | |
| | | | | | | From: 29-604 Sugarland Rd | | | | | | | | | | | |
| | | | | | | To: 29-743 Colvin Run Rd | | | | | | | | | | | |
| (681) Walker Rd | 1.99 | 5400 | F | 98% | 1% | 1% | 1% | 0% | 0% | C | 0.089 | F | 0.541 | 5800 | F | 2018 | |
| | | | | | | From: SR 193 Georgetown Pike | | | | | | | | | | | |
| (681) Walker Rd | 2.05 | 2200 | F | 97% | 1% | 1% | 1% | 0% | 0% | C | 0.087 | F | 0.526 | 2400 | F | 2018 | |
| | | | | | | From: 29-603 Beach Mill Rd | | | | | | | | | | | |

Virginia Department of Transportation
Traffic Engineering Division
2018
Annual Average Daily Traffic Volume Estimates By Section of Route
Fairfax Maintenance Area

| Route | Length | AADT | QA | 4Tire | Bus | -----Truck----- | | | | QC | K Factor | QK | Dir Factor | AAWDT | QW | Year |
|--------------------------------|--------|-------|----|-------|-----|-----------------|--------|--------|--------|----|-------------|----|---------------|-------|----|------------|
| | | | | | | 2Axle | 3+Axle | 1Trail | 2Trail | | | | | | | |
| Fairfax County | | | | | | | | | | | | | | | | |
| (682) Arnon Chapel Rd/Weant Dr | 1.13 | 2600 | R | | | | | | | | NA | | | NA | | 05/20/2015 |
| | | | | | | | | | | | | | | | | |
| (683) Leigh Mill Rd | 0.92 | 1100 | F | 98% | 1% | 1% | 1% | 0% | 0% | C | 0.116 | F | 0.519 | 1200 | F | 2018 |
| (683) Leigh Mill Rd | 0.63 | 990 | F | 97% | 1% | 1% | 1% | 0% | 0% | C | 0.127 | F | 0.706 | 1100 | F | 2018 |
| (683) Leigh Mill Rd | 0.16 | 1300 | F | 98% | 1% | 1% | 0% | 0% | 0% | C | 0.127 | F | 0.836 | 1400 | F | 2018 |
| (683) Leigh Mill Rd | 0.34 | 1300 | G | 97% | 1% | 1% | 1% | 0% | 0% | F | 0.104 | F | 0.688 | 1400 | G | 2018 |
| (683) Leigh Mill Rd | 0.27 | 1500 | F | 98% | 1% | 1% | 0% | 0% | 0% | C | 0.122 | F | 0.836 | 1600 | F | 2018 |
| (683) Bellview Rd | 1.78 | 1700 | R | | | | | | | | NA | | | NA | | 02/18/2009 |
| (684) Spring Hill Rd | 0.22 | 4900 | F | 98% | 1% | 1% | 0% | 0% | 0% | C | 0.097 | F | 0.718 | 5300 | F | 2018 |
| (684) Spring Hill Rd | 0.66 | 8900 | F | 98% | 0% | 1% | 1% | 0% | 0% | F | 0.089 | F | 0.616 | 9500 | F | 2018 |
| (684) Spring Hill Rd | 0.39 | 14000 | F | 98% | 0% | 1% | 1% | 0% | 0% | F | 0.089 | F | 0.616 | 15000 | F | 2018 |
| (684) Spring Hill Rd | 1.03 | 5100 | F | 98% | 0% | 1% | 1% | 0% | 0% | C | 0.091 | F | 0.508 | 5500 | F | 2018 |
| (684) Spring Hill Rd | 0.71 | 1600 | F | 99% | 0% | 1% | 0% | 0% | 0% | C | 0.114 | F | 0.699 | 1700 | F | 2018 |
| (685) Swinks Mill Rd | 0.48 | 5900 | F | 99% | 1% | 0% | 0% | 0% | 0% | F | 0.106 | F | 0.561 | 6300 | F | 2018 |
| (685) Swinks Mill Rd | 1.03 | 5400 | F | 99% | 1% | 0% | 0% | 0% | 0% | C | 0.130 | F | 0.775 | 5700 | F | 2018 |
| (686) Balls Hill Rd | 0.73 | 4400 | F | 97% | 1% | 1% | 1% | 0% | 0% | F | 0.098 | F | 0.577 | 4700 | F | 2018 |
| (686) Balls Hill Rd | 0.94 | 8000 | F | 97% | 1% | 1% | 1% | 0% | 0% | C | 0.085 | F | 0.534 | 8500 | F | 2018 |
| (687) Churchill Rd | 0.22 | 290 | R | | | | | | | | NA | | | NA | | 11/18/2014 |
| (687) Churchill Rd | 0.07 | 570 | R | | | | | | | | NA | | | NA | | 11/18/2014 |
| (687) Churchill Rd | 0.57 | 2800 | F | 97% | 1% | 1% | 1% | 0% | 0% | C | 0.127 | F | 0.649 | 3000 | F | 2018 |
| (687) Churchill Rd | 0.52 | 5900 | F | 99% | 1% | 0% | 0% | 0% | 0% | C | 0.104 | F | 0.596 | 6300 | F | 2018 |
| (687) Old Chain Bridge Rd | 0.05 | 6700 | N | 99% | 1% | 0% | 0% | 0% | 0% | N | 0.096 | F | 0.501 | 7100 | N | 2018 |
| (687) Old Chain Bridge Rd | 0.18 | 6700 | F | 99% | 1% | 0% | 0% | 0% | 0% | F | 0.096 | F | 0.501 | 7100 | F | 2018 |
| (688) Potomac School Rd | 0.14 | 2100 | R | | | | | | | | NA | | | NA | | 05/19/2015 |

Virginia Department of Transportation
Traffic Engineering Division
2018
Annual Average Daily Traffic Volume Estimates By Section of Route
Fairfax Maintenance Area

| Route | Length | AADT | QA | 4Tire | Bus | -----Truck----- | | | | QC | K Factor | QK | Dir Factor | AAWDT | QW | Year |
|----------------------------|--------|------|----|-------|-----|--------------------------------------|--------|--------|--------|----|-------------|----|---------------|-------|----|------------|
| | | | | | | 2Axle | 3+Axle | 1Trail | 2Trail | | | | | | | |
| Fairfax County | | | | | | | | | | | | | | | | |
| (688) Potomac School Rd | 0.06 | 2500 | R | | | | | | | | NA | | | NA | | 09/09/1997 |
| | | | | | | From: 29-3956 Evermay Dr | | | | | | | | | | |
| | | | | | | To: 29-3947 Long Meadow Rd | | | | | | | | | | |
| (688) Potomac School Rd | 0.08 | 2800 | R | | | | | | | | NA | | | NA | | 09/09/1997 |
| | | | | | | From: 29-3955 Stoneham Lane | | | | | | | | | | |
| | | | | | | To: SR 123; SR 193 | | | | | | | | | | |
| (689) Linway Terrace | 0.34 | 1600 | F | 98% | 0% | 1% | 0% | 0% | 0% | C | 0.12 | F | 0.694 | 1700 | F | 2018 |
| | | | | | | From: SR 309 Old Dominion Dr | | | | | | | | | | |
| | | | | | | To: 29-2807 Birch Rd | | | | | | | | | | |
| (689) Linway Terrace | 0.53 | 4200 | F | 99% | 0% | 1% | 0% | 0% | 0% | C | 0.099 | F | 0.509 | 4400 | F | 2018 |
| | | | | | | From: 29-695 S, Kirby Rd | | | | | | | | | | |
| | | | | | | To: 29-695 N, Kirby Rd | | | | | | | | | | |
| (689) Chesterbrook Rd | 0.96 | 7700 | F | 99% | 0% | 1% | 0% | 0% | 0% | F | 0.121 | F | 0.625 | 8200 | F | 2018 |
| | | | | | | From: Arlington County Line | | | | | | | | | | |
| | | | | | | To: 29-693 Westmoreland St | | | | | | | | | | |
| (690) Old Chesterbrook Rd | 0.46 | 2800 | F | 98% | 1% | 0% | 1% | 0% | 0% | C | 0.167 | F | 0.765 | 2900 | F | 2018 |
| | | | | | | From: 29-1809 Longfellow St | | | | | | | | | | |
| | | | | | | To: 29-2807 Birch Rd | | | | | | | | | | |
| (690) Old Chesterbrook Rd | 0.72 | 2200 | F | 99% | 0% | 0% | 1% | 0% | 0% | C | 0.201 | F | 0.822 | 2400 | F | 2018 |
| | | | | | | From: 29-695 S, Kirby Rd | | | | | | | | | | |
| | | | | | | To: 29-695 N, Kirby Rd | | | | | | | | | | |
| (690) Old Chesterbrook Rd | 0.46 | 1700 | F | 99% | 1% | 0% | 0% | 0% | 0% | C | 0.158 | F | 0.698 | 1800 | F | 2018 |
| | | | | | | From: 29-695 S, Kirby Rd | | | | | | | | | | |
| | | | | | | To: 29-695 N, Kirby Rd | | | | | | | | | | |
| (690) Park Rd; Vermont Ave | 0.47 | 1300 | R | | | | | | | | NA | | | NA | | 02/22/2017 |
| | | | | | | From: 29-691 Massachusetts Ave | | | | | | | | | | |
| | | | | | | To: Arlington County Line | | | | | | | | | | |
| (691) Rockingham Rd | 0.07 | 300 | R | | | | | | | | NA | | | NA | | 06/26/2002 |
| | | | | | | From: 29-2805 Nottingham St | | | | | | | | | | |
| (691) Rockingham Rd | 0.12 | 460 | R | | | | | | | | NA | | | NA | | 06/28/2002 |
| | | | | | | From: 29-2806 S, Rhode Island Ave | | | | | | | | | | |
| (691) Rockingham St | 0.23 | 450 | R | | | | | | | | NA | | | NA | | 06/26/2002 |
| | | | | | | From: 29-2804 Kensington St | | | | | | | | | | |
| (691) Rockingham St | 0.26 | 330 | R | | | | | | | | NA | | | NA | | 07/25/2016 |
| | | | | | | From: 29-2806 N, Rhode Island Ave | | | | | | | | | | |
| | | | | | | To: 29-2806 N, Rockingham St | | | | | | | | | | |
| (691) Rhode Island Ave | 0.03 | 590 | R | | | | | | | | NA | | | NA | | 07/25/2016 |
| | | | | | | From: 29-2803 Massachusetts Ave | | | | | | | | | | |
| | | | | | | To: 29-2801 Rhode Island Ave | | | | | | | | | | |
| (691) Massachusetts Ave | 0.27 | 940 | R | | | | | | | | NA | | | NA | | 07/25/2016 |
| | | | | | | From: 29-690 Vermont Ave | | | | | | | | | | |
| | | | | | | To: 29-690 Massachusetts Ave | | | | | | | | | | |
| (691) Vermont Ave | 0.07 | 640 | R | | | | | | | | NA | | | NA | | 07/25/2016 |
| | | | | | | From: 29-2804 N, Valley Wood Rd | | | | | | | | | | |
| | | | | | | To: 29-2804 N, Vermont Ave | | | | | | | | | | |
| (691) Valley Wood Rd | 0.01 | 1500 | R | | | | | | | | NA | | | NA | | 10/24/2005 |
| | | | | | | From: SR 309 Old Dominion Dr | | | | | | | | | | |
| (691) Franklin Park Rd | 0.36 | 560 | R | | | | | | | | NA | | | NA | | 07/25/2016 |
| | | | | | | From: 29-2816 Dumbarton St | | | | | | | | | | |
| (691) Franklin Park Rd | 0.10 | 570 | R | | | | | | | | NA | | | NA | | 07/25/2016 |
| | | | | | | From: 29-3231 Atoga Ave | | | | | | | | | | |
| (691) Franklin Park Rd | 0.05 | 620 | R | | | | | | | | NA | | | NA | | 06/24/2002 |
| | | | | | | From: Arlington County Line; 38th St | | | | | | | | | | |
| | | | | | | To: 29-693 Westmoreland St | | | | | | | | | | |
| (692) Roosevelt St | 0.07 | 1600 | R | | | | | | | | NA | | | NA | | 07/27/2016 |
| | | | | | | From: 29-1072 Glenheather Dr | | | | | | | | | | |

Virginia Department of Transportation
Traffic Engineering Division
2018
Annual Average Daily Traffic Volume Estimates By Section of Route
Fairfax Maintenance Area

| Route | Length | AADT | QA | 4Tire | Bus | -----Truck----- | | | | QC | K Factor | QK | Dir Factor | AAWDT | QW | Year |
|-----------------------|--------|-------|----|-------|-----|---------------------------------|--------|--------|--------|----|-------------|----|---------------|-------|----|------------|
| | | | | | | 2Axle | 3+Axle | 1Trail | 2Trail | | | | | | | |
| Fairfax County | | | | | | | | | | | | | | | | |
| (692) Roosevelt St | 0.07 | 1500 | R | | | From 29-1072 Glenheather Dr | | | | | NA | | | NA | | 06/24/2002 |
| (692) Roosevelt St | 0.06 | 1500 | R | | | To 29-1188 Underwood St | | | | | NA | | | NA | | 06/24/2002 |
| (692) Roosevelt St | 0.06 | 1500 | R | | | From 29-1069 Beacon Lane | | | | | NA | | | NA | | 05/18/2011 |
| (692) Roosevelt St | 0.06 | 1400 | R | | | To 29-1823 Leeland Dr | | | | | NA | | | NA | | 07/12/2011 |
| (692) Roosevelt St | 0.03 | 1400 | R | | | From 29-1187 Trinidad St | | | | | NA | | | NA | | 07/27/2016 |
| (693) Westmoreland St | 0.52 | 6200 | F | 97% | 1% | To Arlington County Line | | | | F | 0.119 | F | 0.601 | 6600 | F | 2018 |
| (693) Westmoreland St | 0.58 | 9000 | F | 97% | 1% | From 29-703 Haycock Rd | | | | F | 0.104 | F | 0.549 | 9600 | F | 2018 |
| (693) Westmoreland St | 0.39 | 11000 | F | 97% | 1% | To 29-695 Kirby Rd | | | | C | 0.104 | F | 0.535 | 12000 | F | 2018 |
| (693) Westmoreland St | 0.38 | 11000 | F | 97% | 1% | From 29-2672 Lemon Rd | | | | F | 0.105 | F | 0.571 | 12000 | F | 2018 |
| (693) Westmoreland St | 0.42 | 11000 | F | 97% | 1% | To 29-3285 Southridge Dr | | | | F | 0.107 | F | 0.537 | 12000 | F | 2018 |
| (693) Westmoreland St | 0.24 | 15000 | F | 97% | 1% | From 29-690 Old Chesterbrook Rd | | | | F | 0.122 | F | 0.535 | 16000 | F | 2018 |
| (694) Lewinsville Rd | 1.42 | 12000 | F | 99% | 0% | To SR 7 Leesburg Pike | | | | F | 0.075 | F | 0.557 | 12000 | F | 2018 |
| (694) Lewinsville Rd | 1.03 | 16000 | F | 99% | 0% | From 29-684 Spring Hill Rd | | | | F | 0.090 | F | 0.507 | 17000 | F | 2018 |
| (694) Lewinsville Rd | 1.01 | 17000 | F | 99% | 0% | To 29-3913 Elsinore Ave | | | | C | 0.085 | F | 0.52 | 18000 | F | 2018 |
| (694) Great Falls St | 0.19 | 19000 | F | 99% | 0% | From SR 123 Dolley Madison Blvd | | | | F | 0.082 | F | 0.568 | 20000 | F | 2018 |
| (694) Great Falls St | 0.36 | 13000 | F | 99% | 0% | To 29-3547 Chain Bridge Rd | | | | F | 0.098 | F | 0.548 | 14000 | F | 2018 |
| (694) Great Falls St | 0.17 | 12000 | F | 98% | 0% | From 29-650 Magarity Rd | | | | F | 0.111 | F | 0.587 | 12000 | F | 2018 |
| (694) Great Falls St | 0.41 | 11000 | F | 98% | 0% | To 29-2768 Baldwin Dr | | | | F | 0.113 | F | 0.582 | 12000 | F | 2018 |
| (694) Great Falls St | 0.45 | 11000 | F | 98% | 0% | From 29-3285 Southridge Dr | | | | C | 0.099 | F | 0.549 | 12000 | F | 2018 |
| (694) Great Falls St | 0.23 | 11000 | F | 98% | 0% | To 29-2672 Lemon Rd | | | | F | 0.097 | F | 0.539 | 12000 | F | 2018 |
| (694) Great Falls St | 0.55 | 10000 | F | 98% | 0% | From 29-695 Kirby Rd | | | | F | 0.105 | F | 0.579 | 11000 | F | 2018 |
| (694) Great Falls St | 0.60 | 8900 | F | 98% | 0% | To 29-703 Haycock Rd | | | | F | 0.111 | F | 0.593 | 9500 | F | 2018 |
| (695) Idylwood Rd | 0.04 | 80 | R | | | From NCL Falls Church | | | | | NA | | | NA | | 12/02/2014 |
| (695) Idylwood Rd | 0.04 | 5 | R | | | To 29-4363 Richelieu Dr | | | | | NA | | | NA | | 11/03/2014 |
| (695) Idylwood Rd | 0.04 | 5 | R | | | From 29-5042 Craig Court | | | | | NA | | | NA | | 11/03/2014 |
| | | | | | | To Dead End; Gap | | | | | | | | | | |

Virginia Department of Transportation
Traffic Engineering Division
2018
Annual Average Daily Traffic Volume Estimates By Section of Route
Fairfax Maintenance Area

| Route | Length | AADT | QA | 4Tire | Bus | -----Truck----- | | | | QC | K Factor | QK | Dir Factor | AAWDT | QW | Year |
|-------------------------------------|--------|-------|----|-------|-----|-----------------|--------|--------|--------|----|-------------|----|---------------|-------|----|------------|
| | | | | | | 2Axle | 3+Axle | 1Trail | 2Trail | | | | | | | |
| Fairfax County | | | | | | | | | | | | | | | | |
| (695) Idylwood Rd | 0.07 | 190 | R | | | | | | | | NA | | | NA | | 03/30/2011 |
| From: Cul-de-Sac; Gap | | | | | | | | | | | | | | | | |
| (695) Idylwood Rd | 0.15 | 460 | R | | | | | | | | NA | | | NA | | 05/18/2011 |
| To: 29-6956 Benedictine Court | | | | | | | | | | | | | | | | |
| (695) Idylwood Rd | 0.20 | 460 | R | | | | | | | | NA | | | NA | | 03/30/2011 |
| From: 29-896 Williams Ave | | | | | | | | | | | | | | | | |
| (695) Idylwood Rd | 0.36 | 3000 | F | 99% | 0% | 1% | 0% | 0% | 0% | F | 0.095 | F | 0.613 | 3200 | F | 2018 |
| To: 29-698 Cedar Lane | | | | | | | | | | | | | | | | |
| (695) Idylwood Rd | 1.60 | 11000 | F | 99% | 0% | 1% | 0% | 0% | 0% | C | 0.104 | F | 0.559 | 12000 | F | 2018 |
| From: 29-650 Gallows Rd | | | | | | | | | | | | | | | | |
| (695) Idylwood Rd | 1.41 | 9400 | F | 99% | 0% | 1% | 0% | 0% | 0% | F | 0.092 | F | 0.563 | 10000 | F | 2018 |
| To: SR 7 Leesburg Pike | | | | | | | | | | | | | | | | |
| (695) Kirby Rd | 0.60 | 11000 | F | 99% | 0% | 1% | 0% | 0% | 0% | F | 0.099 | F | 0.541 | 12000 | F | 2018 |
| From: 29-694 Great Falls St | | | | | | | | | | | | | | | | |
| (695) Kirby Rd | 0.56 | 12000 | F | 98% | 0% | 1% | 1% | 0% | 0% | F | 0.102 | F | 0.520 | 13000 | F | 2018 |
| To: 29-693 Westmoreland St | | | | | | | | | | | | | | | | |
| (695) Kirby Rd | 0.63 | 9300 | F | 98% | 0% | 1% | 1% | 0% | 0% | C | 0.108 | F | 0.602 | 10000 | F | 2018 |
| From: 29-2807 Birch Rd | | | | | | | | | | | | | | | | |
| (695) Kirby Rd | 0.38 | 8800 | F | 98% | 0% | 1% | 1% | 0% | 0% | F | 0.116 | F | 0.547 | 9500 | F | 2018 |
| To: 29-690 Old Chesterbrook Rd | | | | | | | | | | | | | | | | |
| (695) Kirby Rd | 1.51 | 6000 | F | 98% | 0% | 1% | 1% | 0% | 0% | F | 0.146 | F | 0.868 | 6400 | F | 2018 |
| From: 29-689 N, Chesterbrook Rd | | | | | | | | | | | | | | | | |
| (696) Wolftrap Rd | 0.75 | 2200 | F | 98% | 1% | 0% | 0% | 0% | 0% | C | 0.149 | F | 0.838 | 2300 | F | 2018 |
| To: ECL Vienna | | | | | | | | | | | | | | | | |
| (696) Wolftrap Rd | 0.26 | 1300 | F | 98% | 1% | 1% | 0% | 0% | 0% | C | 0.135 | F | 0.701 | 1400 | F | 2018 |
| From: 29-697 Woodford Rd | | | | | | | | | | | | | | | | |
| (696) Wolftrap Rd | 0.15 | 650 | F | 98% | 1% | 0% | 0% | 0% | 0% | F | 0.125 | F | 0.643 | 690 | F | 2018 |
| To: 29-837 Lord Fairfax Rd | | | | | | | | | | | | | | | | |
| (696) Wolftrap Rd | 0.32 | 1700 | F | 98% | 1% | 0% | 0% | 0% | 0% | F | 0.156 | F | 0.526 | 1800 | F | 2018 |
| From: Dead End; Gap Terminus | | | | | | | | | | | | | | | | |
| (696) Wolftrap Rd | 0.25 | 500 | F | 98% | 1% | 0% | 0% | 0% | 0% | F | 0.156 | F | 0.526 | 490 | F | 2018 |
| To: 29-650 Gallows Rd | | | | | | | | | | | | | | | | |
| (697) Woodford Rd | 0.50 | 5900 | F | 98% | 0% | 1% | 0% | 0% | 0% | F | 0.129 | F | 0.814 | 6400 | F | 2018 |
| From: 29-677 Courthouse Rd | | | | | | | | | | | | | | | | |
| (697) Woodford Rd | 0.39 | 5700 | F | 98% | 0% | 1% | 0% | 0% | 0% | F | 0.12 | F | 0.736 | 6100 | F | 2018 |
| To: 29-696 Wolftrap Rd | | | | | | | | | | | | | | | | |
| (697) Electric Ave | 0.69 | 10000 | F | 98% | 0% | 1% | 0% | 0% | 0% | C | 0.107 | F | 0.733 | 11000 | F | 2018 |
| From: 29-5073 Connirae Lane | | | | | | | | | | | | | | | | |
| (697) Electric Ave | 0.23 | 6200 | F | 98% | 0% | 1% | 0% | 0% | 0% | F | 0.1 | F | 0.674 | 6700 | F | 2018 |
| To: 29-698 Cedar Lane | | | | | | | | | | | | | | | | |
| (697) Railroad St | 0.18 | 350 | R | | | | | | | | NA | | | NA | | 03/30/2011 |
| From: 29-650 Gallows Rd | | | | | | | | | | | | | | | | |
| (697) Railroad St | 0.03 | 10 | R | | | | | | | | NA | | | NA | | 01/26/2016 |
| To: 29-1119, 4th Place | | | | | | | | | | | | | | | | |
| (697) Railroad St | 0.10 | 260 | R | | | | | | | | NA | | | NA | | 05/18/2011 |
| From: Dead End; Gap Terminus | | | | | | | | | | | | | | | | |
| (698) Cedar Lane | 0.53 | 6300 | F | 98% | 0% | 1% | 0% | 0% | 0% | F | 0.087 | F | 0.534 | 6700 | F | 2018 |
| To: 29-1263 Morgan La; Gap Terminus | | | | | | | | | | | | | | | | |
| (698) Cedar Lane | | | | | | | | | | | | | | | | |
| From: US 50 Arlington Blvd | | | | | | | | | | | | | | | | |
| (698) Cedar Lane | | | | | | | | | | | | | | | | |
| To: US 29 Lee Hwy | | | | | | | | | | | | | | | | |

Virginia Department of Transportation
Traffic Engineering Division
2018
Annual Average Daily Traffic Volume Estimates By Section of Route
Fairfax Maintenance Area

| Route | Length | AADT | QA | 4Tire | Bus | -----Truck----- | | | | QC | K Factor | QK | Dir Factor | AAWDT | QW | Year |
|-------------------------|--------|-------|----|-------|-----|---------------------------|--------|--------|--------|----|-------------|----|---------------|-------|------------|------|
| | | | | | | 2Axle | 3+Axle | 1Trail | 2Trail | | | | | | | |
| Fairfax County | | | | | | | | | | | | | | | | |
| (698) Cedar Lane | 0.39 | 9900 | F | 98% | 0% | US 29 Lee Hwy | | | | F | 0.081 | F | 0.638 | 11000 | F | 2018 |
| (698) Cedar Lane | 1.80 | 13000 | F | 98% | 0% | 29-744 Hilltop Rd | | | | C | 0.090 | F | 0.704 | 14000 | F | 2018 |
| (698) Cedar Lane | 0.31 | 7200 | F | 98% | 0% | 29-697 Electric Ave | | | | F | 0.101 | F | 0.767 | 7700 | F | 2018 |
| (699) Prosperity Ave | 2.01 | 11000 | F | 99% | 0% | 29-650 Gallows Rd | | | | C | 0.103 | F | 0.831 | 12000 | F | 2018 |
| (699) Prosperity Avenue | 0.62 | 19000 | F | 96% | 1% | SR 236 Little River Tpke | | | | C | 0.088 | F | 0.633 | 20000 | F | 2018 |
| (699) Prosperity Ave | 0.07 | 13000 | F | 96% | 1% | US 50 Arlington Blvd | | | | F | 0.089 | F | 0.684 | 14000 | F | 2018 |
| (700) Hunter Rd | 0.24 | 750 | R | | | US 29; FR-901 | | | | NA | | | NA | | 11/08/2005 | |
| (700) Hunter Rd | 0.32 | 320 | R | | | 29-5152 Bluegate Dr | | | | NA | | | NA | | 05/18/2011 | |
| (701) Sutton Rd | 1.05 | 5800 | F | 99% | 1% | Dead End | | | | C | 0.117 | F | 0.554 | 6100 | F | 2018 |
| (701) Five Oaks Rd | 0.47 | 130 | R | | | 29-655 Blake Lane | | | | NA | | | NA | | 11/03/2014 | |
| (702) Beulah Rd | 0.75 | 7300 | F | 99% | 0% | SR 123 Chain Bridge Rd | | | | C | 0.100 | F | 0.515 | 7800 | F | 2018 |
| (702) Forestville Dr | 0.09 | 890 | R | | | 29-675 Beulah Rd | | | | NA | | | NA | | 08/24/2016 | |
| (702) Forestville Dr | 0.12 | 510 | R | | | SR 7 Leesburg Pike | | | | NA | | | NA | | 01/23/2006 | |
| (702) Forestville Dr | 0.12 | 350 | R | | | 29-6124 Fairpine Lane | | | | NA | | | NA | | 01/23/2006 | |
| (702) Forestville Dr | 0.10 | 80 | R | | | 29-6194 Myra Dr | | | | NA | | | NA | | 11/03/2014 | |
| (703) Shreve Rd | 1.23 | 8200 | F | 99% | 1% | 29-6119 Meadow Shire Lane | | | | C | 0.114 | F | 0.72 | 8700 | F | 2018 |
| (703) Shreve Rd | 0.67 | 7700 | F | 99% | 1% | Cul-de-Sac | | | | F | 0.11 | F | 0.677 | 8200 | F | 2018 |
| (703) Shreve Rd | 0.44 | 10000 | F | 99% | 1% | US 29 Lee Hwy | | | | F | 0.101 | F | 0.718 | 11000 | F | 2018 |
| (703) Haycock Rd | 0.80 | 12000 | F | 98% | 1% | 29-3260 Fairwood Lane | | | | C | 0.095 | F | 0.533 | 12000 | F | 2018 |
| (703) Haycock Rd | 0.43 | 6300 | F | 98% | 1% | 29-2356 Bucklewd Dr | | | | F | 0.101 | F | 0.536 | 6800 | F | 2018 |
| (703) Haycock Rd | 0.17 | 860 | R | | | SR 7 Leesburg Pike | | | | NA | | | NA | | 05/18/2011 | |
| (703) Haycock Rd | 0.03 | 200 | R | | | 29-694 Great Falls St | | | | NA | | | NA | | 05/18/2011 | |
| (703) Haycock Rd | 0.01 | 20 | R | | | 29-693 Westmoreland St | | | | NA | | | NA | | 1997 | |
| | | | | | | 29-1073 Boxwood Dr | | | | | | | | | | |
| | | | | | | 29-1067 Hilltop Place | | | | | | | | | | |
| | | | | | | Dead End; Gap | | | | | | | | | | |

Virginia Department of Transportation
Traffic Engineering Division
2018
Annual Average Daily Traffic Volume Estimates By Section of Route
Fairfax Maintenance Area

| Route | Length | AADT | QA | 4Tire | Bus | -----Truck----- | | | | QC | K Factor | QK | Dir Factor | AAWDT | QW | Year |
|---------------------------|--------|-------|----|-------|-----|----------------------------------|--------|--------|--------|----|-------------|----|---------------|-------|----|------------|
| | | | | | | 2Axle | 3+Axle | 1Trail | 2Trail | | | | | | | |
| Fairfax County | | | | | | | | | | | | | | | | |
| (703) Haycock Rd | 0.14 | 130 | R | | | | | | | | NA | | | NA | | 05/29/2015 |
| | | | | | | From: Dead End; Gap | | | | | | | | | | |
| | | | | | | To: 29-2057 Placid St | | | | | | | | | | |
| (703) Haycock Rd | 0.05 | 810 | R | | | | | | | | NA | | | NA | | 10/20/2005 |
| | | | | | | From: 29-2058 Quinten St | | | | | | | | | | |
| (703) Haycock Rd | 0.07 | 960 | R | | | | | | | | NA | | | NA | | 10/20/2005 |
| | | | | | | From: 29-2032 Rockmont Ct | | | | | | | | | | |
| (703) Haycock Rd | 0.03 | 10 | R | | | | | | | | NA | | | NA | | 11/03/2014 |
| | | | | | | From: Dead End | | | | | | | | | | |
| (704) Hollywood Rd | 0.79 | 3100 | R | | | | | | | | NA | | | NA | | 01/23/2006 |
| | | | | | | From: US 29 Lee Hwy | | | | | | | | | | |
| | | | | | | To: 29-705 West St S | | | | | | | | | | |
| (705) West St S | 0.40 | 6100 | G | 97% | 1% | 1% | 1% | 0% | 0% | C | 0.112 | F | 0.631 | 6600 | G | 2018 |
| | | | | | | From: 29-3260 Fairwood Lane | | | | | | | | | | |
| (705) West St S | 0.40 | 4800 | G | 97% | 1% | 1% | 1% | 0% | 0% | F | 0.103 | F | 0.62 | 5200 | G | 2018 |
| | | | | | | From: WCL Falls Church | | | | | | | | | | |
| (706) Bennett Dr | 0.18 | 320 | R | | | | | | | | NA | | | NA | | 05/11/2011 |
| | | | | | | From: 29-4047 Northfield Dr | | | | | | | | | | |
| | | | | | | To: SR 244 Columbia Pike | | | | | | | | | | |
| (708) Kerns Rd | 0.55 | 4400 | F | 98% | 1% | 1% | 0% | 0% | 0% | C | 0.107 | F | 0.524 | 4600 | F | 2018 |
| | | | | | | From: 29-649 Annandale Rd | | | | | | | | | | |
| (708) Kerns Rd | 0.08 | 1300 | R | | | | | | | | NA | | | NA | | 05/11/2011 |
| | | | | | | From: 29-613 Sleepy Hollow Rd | | | | | | | | | | |
| (708) Kerns Rd | 0.05 | 1100 | R | | | | | | | | NA | | | NA | | 12/15/2014 |
| | | | | | | From: 29-2582 Sleepy Lane | | | | | | | | | | |
| (708) Kerns Rd | 0.06 | 1100 | R | | | | | | | | NA | | | NA | | 12/15/2014 |
| | | | | | | From: 29-2584 Rutland Place | | | | | | | | | | |
| (708) Kerns Rd | 0.09 | 960 | R | | | | | | | | NA | | | NA | | 12/15/2014 |
| | | | | | | From: 29-2583 Randall Place | | | | | | | | | | |
| (708) Kerns Rd | 0.05 | 910 | R | | | | | | | | NA | | | NA | | 12/15/2014 |
| | | | | | | From: 29-3082 Queen Anne Terrace | | | | | | | | | | |
| (708) Kerns Rd | 0.03 | 900 | R | | | | | | | | NA | | | NA | | 12/15/2014 |
| | | | | | | From: 29-3083 Kerns Ct | | | | | | | | | | |
| (708) Kerns Rd | 0.08 | 750 | R | | | | | | | | NA | | | NA | | 05/11/2011 |
| | | | | | | From: 29-3080 Woodville Dr | | | | | | | | | | |
| (708) Kerns Rd | 0.13 | 370 | R | | | | | | | | NA | | | NA | | 05/11/2011 |
| | | | | | | From: 29-3088 Walters Woods Dr | | | | | | | | | | |
| (708) Lily Dhu Lane | 0.15 | 80 | R | | | | | | | | NA | | | NA | | 09/24/2014 |
| | | | | | | From: 29-2272 Willow Tree Lane | | | | | | | | | | |
| | | | | | | To: Dead End | | | | | | | | | | |
| (709) Tobin Rd | 0.44 | 4200 | R | | | | | | | | NA | | | NA | | 05/19/2009 |
| | | | | | | From: Dead End | | | | | | | | | | |
| (709) Woodburn Rd | 0.41 | 11000 | F | 96% | 3% | 1% | 0% | 0% | 0% | C | 0.096 | F | 0.737 | 11000 | F | 2018 |
| | | | | | | From: 29-846 Woodburn Rd | | | | | | | | | | |
| | | | | | | To: 29-650 Gallows Rd | | | | | | | | | | |
| (710) Wakefield Chapel Rd | 0.72 | 9500 | F | 99% | 1% | 1% | 0% | 0% | 0% | F | 0.112 | F | 0.806 | 10000 | F | 2018 |
| | | | | | | From: 29-620 Braddock Rd | | | | | | | | | | |
| (710) Wakefield Chapel Rd | 1.13 | 7800 | F | 99% | 1% | 1% | 0% | 0% | 0% | C | 0.131 | F | 0.875 | 8300 | F | 2018 |
| | | | | | | From: 29-2430 Braeburn Dr | | | | | | | | | | |
| | | | | | | To: SR 236 Little River Tpke | | | | | | | | | | |

Virginia Department of Transportation
Traffic Engineering Division
2018
Annual Average Daily Traffic Volume Estimates By Section of Route
Fairfax Maintenance Area

| Route | Length | AADT | QA | 4Tire | Bus | -----Truck----- | | | | QC | K Factor | QK | Dir Factor | AAWDT | QW | Year |
|--------------------------|--------|-------|----|-------|-----|-----------------|--------|--------|--------|----|-------------|----|---------------|-------|----|------------|
| | | | | | | 2Axle | 3+Axle | 1Trail | 2Trail | | | | | | | |
| Fairfax County | | | | | | | | | | | | | | | | |
| (711) Gallows Rd | 0.90 | 15000 | F | 98% | 0% | 0% | 1% | 0% | 0% | C | 0.08 | F | 0.521 | 16000 | F | 2018 |
| | | | | | | | | | | | | | | | | |
| | | | | | | | | | | | | | | | | |
| (712) Columbia Rd | 0.06 | 70 | R | | | | | | | | NA | | NA | | | 10/08/2014 |
| | | | | | | | | | | | | | | | | |
| (712) Columbia Rd | 0.06 | 210 | R | | | | | | | | NA | | NA | | | 12/03/2008 |
| | | | | | | | | | | | | | | | | |
| (712) Columbia Rd | 0.98 | 1100 | G | 98% | 0% | 1% | 0% | 0% | 0% | C | 0.148 | F | 0.746 | 1200 | G | 2018 |
| | | | | | | | | | | | | | | | | |
| (712) Old Columbia Pike | 0.55 | 2700 | G | 98% | 1% | 1% | 0% | 0% | 0% | C | 0.111 | F | 0.793 | 2900 | G | 2018 |
| | | | | | | | | | | | | | | | | |
| (712) Old Columbia Pike | 0.60 | 2400 | F | 98% | 1% | 1% | 0% | 0% | 0% | C | 0.109 | F | 0.748 | 2600 | F | 2018 |
| | | | | | | | | | | | | | | | | |
| (713) Beauregard St | 0.16 | 6100 | R | | | | | | | | NA | | NA | | | 05/11/2011 |
| | | | | | | | | | | | | | | | | |
| (713) Beauregard St | 0.13 | 32000 | G | 97% | 1% | 1% | 1% | 0% | 0% | F | 0.075 | F | 0.658 | 35000 | G | 2018 |
| | | | | | | | | | | | | | | | | |
| (713) North Chambliss St | 0.12 | 15000 | F | 97% | 1% | 1% | 1% | 0% | 0% | C | 0.075 | F | 0.658 | 16000 | F | 2018 |
| | | | | | | | | | | | | | | | | |
| (714) Glen Carlyn Rd | 0.68 | 9900 | F | 99% | 1% | 0% | 0% | 0% | 0% | C | 0.106 | F | 0.661 | 11000 | F | 2018 |
| | | | | | | | | | | | | | | | | |
| (715) Clinton Place | 0.09 | 50 | R | | | | | | | | NA | | NA | | | 11/03/2014 |
| | | | | | | | | | | | | | | | | |
| (716) Seminary Rd | 0.43 | 24000 | F | 98% | 1% | 1% | 1% | 0% | 0% | C | 0.073 | F | 0.536 | 26000 | F | 2018 |
| | | | | | | | | | | | | | | | | |
| (716) Seminary Rd | 0.17 | 5300 | F | | | | | | | | 0.081 | F | 0.743 | 5700 | F | 2018 |
| | | | | | | | | | | | | | | | | |
| (716) Seminary Rd | 0.07 | 3900 | R | | | | | | | | NA | | NA | | | 04/27/2011 |
| | | | | | | | | | | | | | | | | |
| (717) Utterback Store Rd | 0.70 | 3800 | G | 97% | 2% | 1% | 0% | 0% | 0% | C | 0.136 | F | 0.527 | 4100 | G | 2018 |
| | | | | | | | | | | | | | | | | |
| (717) Utterback Store Rd | 2.30 | 1400 | F | 97% | 1% | 1% | 1% | 0% | 0% | C | 0.101 | F | 0.626 | 1500 | F | 2018 |
| | | | | | | | | | | | | | | | | |
| (718) Grovedale Dr | 0.28 | 3700 | R | | | | | | | | NA | | NA | | | 11/17/2008 |
| | | | | | | | | | | | | | | | | |
| (718) Valley View Dr | 0.19 | 2500 | R | | | | | | | | NA | | NA | | | 04/06/2011 |
| | | | | | | | | | | | | | | | | |
| (718) Valley View Dr | 0.07 | 2200 | R | | | | | | | | NA | | NA | | | 04/06/2011 |
| | | | | | | | | | | | | | | | | |
| (718) Valley View Dr | 0.28 | 1400 | R | | | | | | | | NA | | NA | | | 04/06/2011 |
| | | | | | | | | | | | | | | | | |
| (718) Valley View Dr | 0.18 | 900 | R | | | | | | | | NA | | NA | | | 04/06/2011 |
| | | | | | | | | | | | | | | | | |
| (718) Valley View Dr | 0.41 | 320 | R | | | | | | | | NA | | NA | | | 03/05/2003 |
| | | | | | | | | | | | | | | | | |

Virginia Department of Transportation
Traffic Engineering Division
2018
Annual Average Daily Traffic Volume Estimates By Section of Route
Fairfax Maintenance Area

| Route | Length | AADT | QA | 4Tire | Bus | -----Truck----- | | | | QC | K Factor | QK | Dir Factor | AAWDT | QW | Year |
|----------------------------------|--------|-------|----|-------|-----|-----------------|--------|--------|--------|----|-------------|----|---------------|-------|------------|------|
| | | | | | | 2Axle | 3+Axle | 1Trail | 2Trail | | | | | | | |
| Fairfax County | | | | | | | | | | | | | | | | |
| (719) Virginia Lane | 0.45 | 3400 | F | 98% | 1% | 1% | 0% | 0% | 0% | C | 0.141 | F | 0.56 | 3600 | F | 2018 |
| | | | | | | | | | | | | | | | | |
| (719) Hurst St | 0.22 | 1600 | R | | | | | | | | NA | | NA | | 11/18/2008 | |
| | | | | | | | | | | | | | | | | |
| (720) Woods Court | 0.10 | 420 | R | | | | | | | | NA | | NA | | 01/23/2003 | |
| | | | | | | | | | | | | | | | | |
| (721) Pohick Bay Dr | 0.83 | 570 | R | | | | | | | | NA | | NA | | 06/18/2003 | |
| | | | | | | | | | | | | | | | | |
| (722) | 0.29 | 70 | R | | | | | | | | NA | | NA | | 06/18/2003 | |
| | | | | | | | | | | | | | | | | |
| (723) Harrison Lane | 0.57 | 12000 | F | 98% | 1% | 0% | 0% | 0% | 0% | F | 0.09 | F | 0.609 | 13000 | F | 2018 |
| | | | | | | | | | | | | | | | | |
| (723) Harrison Lane | 0.25 | 9300 | N | 98% | 1% | 0% | 0% | 0% | 0% | N | 0.093 | F | 0.587 | 9900 | N | 2018 |
| | | | | | | | | | | | | | | | | |
| (723) Lockheed Blvd | 0.74 | 9300 | F | 98% | 1% | 0% | 0% | 0% | 0% | C | 0.093 | F | 0.587 | 9900 | F | 2018 |
| | | | | | | | | | | | | | | | | |
| (724) Creek Crossing Rd | 0.80 | 3300 | F | 98% | 0% | 1% | 1% | 0% | 0% | C | 0.168 | F | 0.724 | 3500 | F | 2018 |
| | | | | | | | | | | | | | | | | |
| (725) Malbrook Dr | 0.07 | 860 | R | | | | | | | | NA | | NA | | 08/02/2016 | |
| | | | | | | | | | | | | | | | | |
| (725) Malbrook Dr | 0.10 | 580 | R | | | | | | | | NA | | NA | | 05/11/2011 | |
| | | | | | | | | | | | | | | | | |
| (725) Malbrook Dr | 0.08 | 650 | R | | | | | | | | NA | | NA | | 07/18/2002 | |
| | | | | | | | | | | | | | | | | |
| (726) Tansey Dr | 0.32 | 110 | R | | | | | | | | NA | | NA | | 05/11/2011 | |
| | | | | | | | | | | | | | | | | |
| (727) Fountainhead Reg Park Rd37 | | 530 | R | | | | | | | | NA | | NA | | 06/18/2003 | |
| | | | | | | | | | | | | | | | | |
| (728) Stoney Rd | 0.30 | 60 | R | | | | | | | | NA | | NA | | 05/25/2011 | |
| | | | | | | | | | | | | | | | | |
| (729) Roberts Ave | 0.14 | 1200 | R | | | | | | | | NA | | NA | | 05/11/2011 | |
| | | | | | | | | | | | | | | | | |
| (729) Roberts Ave | 0.16 | 300 | R | | | | | | | | NA | | NA | | 07/18/2002 | |
| | | | | | | | | | | | | | | | | |
| (730) Carrico Dr | 0.23 | 410 | R | | | | | | | | NA | | NA | | 11/02/2016 | |
| | | | | | | | | | | | | | | | | |
| (731) Jackson Lane | 0.19 | 70 | R | | | | | | | | NA | | NA | | 08/17/2015 | |
| | | | | | | | | | | | | | | | | |
| (731) Jackson Lane | 0.11 | 10 | R | | | | | | | | NA | | NA | | 08/17/2015 | |
| | | | | | | | | | | | | | | | | |

Virginia Department of Transportation
Traffic Engineering Division
2018
Annual Average Daily Traffic Volume Estimates By Section of Route
Fairfax Maintenance Area

| Route | Length | AADT | QA | 4Tire | Bus | -----Truck----- | | | | QC | K Factor | QK | Dir Factor | AAWDT | QW | Year |
|--------------------------|--------|------|----|-------|-----|---------------------------------|--------|--------|--------|----|-------------|----|---------------|-------|----|------------|
| | | | | | | 2Axle | 3+Axle | 1Trail | 2Trail | | | | | | | |
| Fairfax County | | | | | | | | | | | | | | | | |
| (732) Iliff Dr | 0.15 | 1200 | R | | | From: 29-650 Gallows Rd | | | | | NA | | | NA | | 05/18/2011 |
| (732) Iliff Dr | 0.07 | 550 | R | | | To: 29-936 Sandburg St | | | | | NA | | | NA | | 08/02/2016 |
| (733) Glen Park Rd | 0.15 | 400 | R | | | From: 29-6319 Ithaca St | | | | | NA | | | NA | | 12/17/2008 |
| (733) Glen Park Rd | 0.25 | 720 | R | | | To: 29-710 Wakefield Chapel Rd | | | | | NA | | | NA | | 05/25/2011 |
| (734) Cedar Dale Lane | 0.27 | 110 | R | | | From: 0.15 ME 29-710 | | | | | NA | | | NA | | 08/09/2016 |
| (735) Leaf Rd | 0.20 | 300 | R | | | To: 29-620 Braddock Rd | | | | | NA | | | NA | | 02/14/2017 |
| (738) Old Dominion Dr | 1.00 | 1000 | R | | | From: 29-629 Fort Hunt Rd | | | | | NA | | | NA | | 05/18/2009 |
| (738) Old Dominion Dr | 0.97 | 5900 | F | 99% | 0% | 1% | 0% | 0% | 0% | C | 0.105 | F | 0.763 | 6300 | F | 2018 |
| (738) Old Dominion Dr | 1.74 | 8500 | F | 99% | 0% | 1% | 0% | 0% | 0% | C | 0.098 | F | 0.599 | 9100 | F | 2018 |
| (738) Old Dominion Dr | 1.05 | 8800 | F | 99% | 0% | 1% | 0% | 0% | 0% | F | 0.096 | F | 0.574 | 9400 | F | 2018 |
| (738) Old Dominion Dr | 0.91 | 7400 | F | 99% | 0% | 1% | 0% | 0% | 0% | C | 0.096 | F | 0.583 | 7900 | F | 2018 |
| (738) Old Dominion Dr | 0.60 | 9800 | F | 99% | 0% | 1% | 0% | 0% | 0% | F | 0.086 | F | 0.698 | 10000 | F | 2018 |
| (739) Providence Terrace | 0.20 | 170 | R | | | From: SR 123; SR 309 | | | | | NA | | | NA | | 11/03/2014 |
| (740) Brookside Dr | 0.35 | 1100 | R | | | To: 29-738 Old Dominion Dr | | | | | NA | | | NA | | 02/27/2017 |
| (740) Brookside Dr | 0.01 | 1100 | R | | | From: Dead End | | | | | NA | | | NA | | 01/10/2006 |
| (740) Brookside Dr | 0.43 | 990 | R | | | To: SR 236 Little River Tpke | | | | | NA | | | NA | | 02/27/2017 |
| (741) Newington Rd | 0.18 | 4900 | F | 98% | 1% | 1% | 0% | 0% | 0% | C | 0.103 | F | 0.514 | 5200 | F | 2018 |
| (742) Herndon Rd | 0.34 | 4800 | F | 100% | 0% | 0% | 0% | 0% | 0% | C | 0.126 | F | 0.877 | 5100 | F | 2018 |
| (743) Carpers Farm Way | 0.24 | 320 | R | | | From: 29-611 Telegraph Rd | | | | | NA | | | NA | | 05/19/2009 |
| (743) Carpers Farm Way | 0.04 | 690 | R | | | To: Loudoun County Line | | | | | NA | | | NA | | 08/30/2005 |
| (743) Carpers Farm Way | 0.07 | 700 | R | | | From: 29-609 Pleasant Valley Rd | | | | | NA | | | NA | | 08/30/2005 |
| (743) Carpers Farm Way | 0.14 | 860 | R | | | To: Cul-de-Sac | | | | | NA | | | NA | | 08/30/2005 |
| | | | | | | From: 29-7031 Millfarm Dr | | | | | NA | | | NA | | 08/30/2005 |
| | | | | | | To: 29-7030 Brookdale Terrace | | | | | NA | | | NA | | 08/30/2005 |
| | | | | | | From: 29-7029 Meadow Glen Dr | | | | | NA | | | NA | | 08/30/2005 |
| | | | | | | To: 29-7028 Valley Creek Lane | | | | | NA | | | NA | | 08/30/2005 |

Virginia Department of Transportation
Traffic Engineering Division
2018
Annual Average Daily Traffic Volume Estimates By Section of Route
Fairfax Maintenance Area

| Route | Length | AADT | QA | 4Tire | Bus | -----Truck----- | | | | QC | K Factor | QK | Dir Factor | AAWDT | QW | Year |
|------------------------|--------|-------|-----------------------------------|-------|-----|-----------------|--------|--------|--------|----|-------------|----|---------------|-------|----|------------|
| | | | | | | 2Axle | 3+Axle | 1Trail | 2Trail | | | | | | | |
| Fairfax County | | | | | | | | | | | | | | | | |
| (743) Carpers Farm Way | 0.11 | 1000 | R | | | | | | | | NA | | | NA | | 08/30/2005 |
| | | | From: 29-7028 Valley Creek Lane | | | | | | | | | | | | | |
| | | | To: 29-6709 Carpers Farm Court | | | | | | | | | | | | | |
| (743) Carpers Farm Way | 0.11 | 1100 | R | | | | | | | | NA | | | NA | | 06/26/2002 |
| | | | From: 29-6708 Scenic View Terrace | | | | | | | | | | | | | |
| (743) Carpers Farm Way | 0.08 | 1200 | R | | | | | | | | NA | | | NA | | 07/18/2002 |
| | | | From: SR 7 E, Leesburg Pike | | | | | | | | | | | | | |
| (743) Colvin Run Rd | 0.55 | 4000 | F | 98% | 1% | 1% | 1% | 0% | 0% | F | 0.095 | F | 0.703 | 4300 | F | 2018 |
| | | | To: 29-681 Walker Rd | | | | | | | | | | | | | |
| (743) Colvin Run Rd | 0.44 | 4300 | F | 98% | 1% | 1% | 1% | 0% | 0% | C | 0.09 | F | 0.563 | 4600 | F | 2018 |
| | | | From: SR 7 W, Leesburg Pike | | | | | | | | | | | | | |
| (743) Delta Glen Court | 0.06 | 1200 | R | | | | | | | | NA | | | NA | | 08/30/2005 |
| | | | To: 29-6941 Dunn Meadow Rd | | | | | | | | | | | | | |
| (743) Delta Glen Court | 0.10 | 150 | R | | | | | | | | NA | | | NA | | 05/18/2009 |
| | | | To: Dead End | | | | | | | | | | | | | |
| (744) Hilltop Rd | 0.80 | 8400 | F | 98% | 0% | 1% | 0% | 0% | 0% | C | 0.11 | F | 0.608 | 8900 | F | 2018 |
| | | | To: US 29 W, Lee Hwy | | | | | | | | | | | | | |
| (744) Lee Hwy Frontage | 0.21 | 3800 | R | | | | | | | | NA | | | NA | | 1991 |
| | | | To: FR 1001, Lee Hwy Frontage | | | | | | | | | | | | | |
| (745) Dallas St | 0.22 | 1400 | R | | | | | | | | NA | | | NA | | 12/09/2014 |
| | | | To: 29-1010 Hutchinson St | | | | | | | | | | | | | |
| (745) Dallas St | 0.03 | 30 | R | | | | | | | | NA | | | NA | | 01/20/2015 |
| | | | To: Dead End | | | | | | | | | | | | | |
| (746) Upside Court | 0.10 | 90 | R | | | | | | | | NA | | | NA | | 11/03/2014 |
| | | | From: 29-988 Valley Brook Dr | | | | | | | | | | | | | |
| | | | To: Dead End | | | | | | | | | | | | | |
| (747) Sanger St | 0.46 | 350 | R | | | | | | | | NA | | | NA | | 06/11/2003 |
| | | | From: Dead End | | | | | | | | | | | | | |
| (747) Sanger St | 0.14 | 2300 | G | 97% | 1% | 1% | 0% | 0% | 0% | C | 0.087 | F | 0.542 | 2300 | G | 2018 |
| | | | To: 29-1105 4th Pl | | | | | | | | | | | | | |
| (747) Sanger St | 0.05 | 3500 | R | | | | | | | | NA | | | NA | | 02/14/2017 |
| | | | From: 29-1931 Legion Dr | | | | | | | | | | | | | |
| | | | To: 29-642 Lorton Rd | | | | | | | | | | | | | |
| (748) Armistead Rd | 0.20 | 8400 | F | 96% | 2% | 1% | 1% | 0% | 0% | C | 0.091 | F | 0.5 | 8900 | F | 2018 |
| | | | From: US 1 Richmond Hwy | | | | | | | | | | | | | |
| | | | To: 29-642 Lorton Rd | | | | | | | | | | | | | |
| (749) Ashburton Ave | 0.27 | 2500 | R | | | | | | | | NA | | | NA | | 04/17/2002 |
| | | | From: Cul-de-Sac | | | | | | | | | | | | | |
| (749) Ashburton Ave | 0.42 | 230 | R | | | | | | | | NA | | | NA | | 06/26/2002 |
| | | | From: 29-7262 Bankfoot Court | | | | | | | | | | | | | |
| (749) Franklin Oaks Dr | 0.40 | 3000 | R | | | | | | | | NA | | | NA | | 06/21/2005 |
| | | | To: 29-608 West Ox Rd | | | | | | | | | | | | | |
| (749) Franklin Oaks Dr | 0.34 | 330 | R | | | | | | | | NA | | | NA | | 04/17/2002 |
| | | | From: 29-7896 Sunnyvale Court | | | | | | | | | | | | | |
| | | | To: Cul-de-Sac | | | | | | | | | | | | | |
| (750) Rugby Rd | 0.30 | 6100 | F | 98% | 1% | 1% | 0% | 0% | 0% | C | 0.087 | F | 0.681 | 6500 | F | 2018 |
| | | | From: US 50; 29-4851 | | | | | | | | | | | | | |
| (750) Rugby Rd | 0.45 | 13000 | F | 97% | 1% | 1% | 1% | 0% | 0% | C | 0.087 | F | 0.681 | 14000 | F | 2018 |
| | | | From: 29-7100 Fx Cty Pkwy | | | | | | | | | | | | | |
| | | | To: 29-6985 Ox Trail | | | | | | | | | | | | | |

Virginia Department of Transportation
Traffic Engineering Division
2018
Annual Average Daily Traffic Volume Estimates By Section of Route
Fairfax Maintenance Area

| Route | Length | AADT | QA | 4Tire | Bus | -----Truck----- | | | | QC | K Factor | QK | Dir Factor | AAWDT | QW | Year |
|-----------------------|--------|-------|------------------------------------|-------|-----|-----------------|--------|--------|--------|----|-------------|----|---------------|-------|----|------------|
| | | | | | | 2Axle | 3+Axle | 1Trail | 2Trail | | | | | | | |
| Fairfax County | | | | | | | | | | | | | | | | |
| (751) Kentland Dr | 0.36 | 240 | R | | | | | | | | | | | | | 08/08/2018 |
| | | | From: Dead End | | | | | | | | | | | | | |
| (751) Kentland Dr | 0.30 | 730 | R | | | | | | | | | | | | | 08/16/2006 |
| | | | From: 29-1300 Keithley Dr | | | | | | | | | | | | | |
| (751) Kentland Dr | 0.17 | 770 | R | | | | | | | | | | | | | 08/08/2018 |
| | | | From: 29-1208 Thomas Ave | | | | | | | | | | | | | |
| (751) Kentland Dr | 0.05 | 1500 | R | | | | | | | | | | | | | 08/16/2005 |
| | | | From: 29-1209 Blue Ridge Lane | | | | | | | | | | | | | |
| | | | To: 29-602 Seneca Rd | | | | | | | | | | | | | |
| (752) Maple Lane | 0.44 | 330 | R | | | | | | | | | | | | | 08/02/2016 |
| | | | From: US 29 Lee Hwy | | | | | | | | | | | | | |
| | | | To: 29-700 Hunter Rd | | | | | | | | | | | | | |
| (753) Turkey Run Rd | 0.32 | 140 | R | | | | | | | | | | | | | 11/17/2014 |
| | | | From: 29-798 Turkey Run Rd | | | | | | | | | | | | | |
| | | | To: Dead End | | | | | | | | | | | | | |
| (755) Springvale Rd | 0.50 | 360 | R | | | | | | | | | | | | | 05/18/2009 |
| | | | From: 29-603 Beach Mill Rd | | | | | | | | | | | | | |
| | | | To: Dead End | | | | | | | | | | | | | |
| (756) Markham St | 0.13 | 2600 | R | | | | | | | | | | | | | 10/25/2016 |
| | | | From: 29-757 McWhorter Place | | | | | | | | | | | | | |
| (756) Markham St | 0.24 | 5400 | R | | | | | | | | | | | | | 05/11/2011 |
| | | | From: SR 236 Little River Tpke | | | | | | | | | | | | | |
| | | | To: 29-650 Annandale Rd | | | | | | | | | | | | | |
| (757) McWhorter Pl | 0.07 | 170 | R | | | | | | | | | | | | | 01/30/2003 |
| | | | From: Dead End | | | | | | | | | | | | | |
| (757) McWhorter Pl | 0.14 | 2900 | R | | | | | | | | | | | | | 05/11/2011 |
| | | | From: 29-756 Markham St | | | | | | | | | | | | | |
| (757) John Marr Dr | 0.20 | 7200 | F | 99% | 1% | 0% | 0% | 0% | 0% | C | 0.094 | F | 0.578 | 7700 | F | 2018 |
| | | | From: 29-2864 Ravensworth Rd | | | | | | | | | | | | | |
| | | | To: 29-617 Backlick Rd | | | | | | | | | | | | | |
| (758) Maple Place | 0.15 | 11000 | F | 99% | 0% | 0% | 0% | 0% | 0% | C | 0.082 | F | 0.589 | 12000 | F | 2018 |
| | | | From: 29-650 Annandale Rd | | | | | | | | | | | | | |
| | | | To: SR 244 Columbia Pike | | | | | | | | | | | | | |
| (759) Byrneley Lane | 0.45 | 410 | R | | | | | | | | | | | | | 05/18/2009 |
| | | | From: Dead End | | | | | | | | | | | | | |
| | | | To: 29-617 Backlick Rd | | | | | | | | | | | | | |
| (760) Brook Rd | 0.27 | 2000 | F | 98% | 0% | 1% | 0% | 0% | 0% | C | 0.098 | F | 0.502 | 2100 | F | 2018 |
| | | | From: 29-694 Lewinsville Rd | | | | | | | | | | | | | |
| | | | To: 29-3883 Alps Dr | | | | | | | | | | | | | |
| (760) Brook Rd | 0.96 | 1600 | F | 98% | 0% | 1% | 0% | 0% | 0% | C | 0.107 | F | 0.522 | 1700 | F | 2018 |
| | | | From: 29-3177 W, Sparger St | | | | | | | | | | | | | |
| (760) Brook Rd | 0.51 | 1800 | F | 98% | 0% | 1% | 1% | 0% | 0% | C | 0.102 | F | 0.51 | 1900 | F | 2018 |
| | | | From: 29-3177 E, Sparger St | | | | | | | | | | | | | |
| (760) Rector Lane | 0.17 | 2000 | F | 98% | 0% | 1% | 0% | 0% | 0% | C | 0.098 | F | 0.515 | 2200 | F | 2018 |
| | | | From: 29-738 Dominion Dr | | | | | | | | | | | | | |
| | | | To: 29-760 Brook Rd | | | | | | | | | | | | | |
| (761) Berry Place | 0.06 | 70 | R | | | | | | | | | | | | | 05/19/2009 |
| | | | From: Dead End | | | | | | | | | | | | | |
| | | | To: 29-660 W, Fairfax Station Rd | | | | | | | | | | | | | |
| (762) Tinkers Lane | 0.06 | 250 | R | | | | | | | | | | | | | 05/25/2011 |
| | | | From: Vogue Rd | | | | | | | | | | | | | |
| | | | To: Tinkers Lane | | | | | | | | | | | | | |
| (762) Vogue Rd | 0.10 | 440 | R | | | | | | | | | | | | | 01/30/2003 |
| | | | From: 29-660 E, Fairfax Station Rd | | | | | | | | | | | | | |

Virginia Department of Transportation
Traffic Engineering Division
2018
Annual Average Daily Traffic Volume Estimates By Section of Route
Fairfax Maintenance Area

| Route | Length | AADT | QA | 4Tire | Bus | -----Truck----- | | | | QC | K Factor | QK | Dir Factor | AAWDT | QW | Year |
|-------------------------|--------|------|----|-------|-----|-----------------|--------|--------|--------|----|-------------|----|---------------|-------|----|------------|
| | | | | | | 2Axle | 3+Axle | 1Trail | 2Trail | | | | | | | |
| Fairfax County | | | | | | | | | | | | | | | | |
| (764) Oxon Rd | 0.90 | 360 | R | | | | | | | | | | | NA | | 12/09/2014 |
| | | | | | | | | | | | | | | | | |
| (765) Woodland Rd | 0.34 | 420 | R | | | | | | | | | | | NA | | 05/11/2011 |
| (766) Championship Dr | 0.22 | 610 | R | | | | | | | | | | | NA | | 08/02/2016 |
| (766) Horseshoe Dr | 0.13 | 650 | R | | | | | | | | | | | NA | | 08/02/2016 |
| (766) Horseshoe Dr | 0.07 | 160 | R | | | | | | | | | | | NA | | 08/02/2016 |
| (767) Crestridge Rd | 0.50 | 250 | R | | | | | | | | | | | NA | | 12/15/2014 |
| (768) Mount Vernon Blvd | 0.28 | 670 | R | | | | | | | | | | | NA | | 02/15/2017 |
| (768) Mount Vernon Blvd | 0.20 | 560 | R | | | | | | | | | | | NA | | 06/18/2003 |
| (768) Mount Vernon Blvd | 0.17 | 290 | R | | | | | | | | | | | NA | | 06/18/2003 |
| (769) Oak St | 0.11 | 8200 | F | 99% | 0% | 1% | 0% | 0% | 0% | F | 0.092 | F | 0.643 | 8800 | F | 2018 |
| (769) Oak St | 0.12 | 3400 | R | | | | | | | | | | | NA | | 06/20/2016 |
| (769) Oak St | 0.11 | 4200 | R | | | | | | | | | | | NA | | 03/30/2011 |
| (769) Oak St | 0.04 | 3200 | R | | | | | | | | | | | NA | | 06/26/2002 |
| (769) Oak St | 0.13 | 3800 | R | | | | | | | | | | | NA | | 03/30/2011 |
| (769) Oak St | 0.17 | 3100 | R | | | | | | | | | | | NA | | 05/18/2011 |
| (769) Oak St | 0.07 | 2800 | R | | | | | | | | | | | NA | | 06/20/2016 |
| (770) | 0.07 | NA | | | | | | | | | | | | NA | | |
| (771) Higham Dr | 0.12 | 140 | R | | | | | | | | | | | NA | | 04/06/2011 |
| (771) Higham Dr | 0.16 | 870 | R | | | | | | | | | | | NA | | 06/01/2011 |
| (771) Higham Dr | 0.13 | 1000 | R | | | | | | | | | | | NA | | 04/06/2011 |
| (772) Kathmoor Dr | 0.24 | 520 | R | | | | | | | | | | | NA | | 04/06/2011 |
| (772) Kathmoor Dr | 0.06 | 180 | R | | | | | | | | | | | NA | | 04/06/2011 |

Virginia Department of Transportation
Traffic Engineering Division
2018
Annual Average Daily Traffic Volume Estimates By Section of Route
Fairfax Maintenance Area

| Route | Length | AADT | QA | 4Tire | Bus | -----Truck----- | | | | QC | K Factor | QK | Dir Factor | AAWDT | QW | Year |
|-----------------------|--------|------|----|-------|-----|-----------------|--------|--------|--------|----|-------------|----|---------------|-------|----|------------|
| | | | | | | 2Axle | 3+Axle | 1Trail | 2Trail | | | | | | | |
| Fairfax County | | | | | | | | | | | | | | | | |
| (772) Kathmoor Dr | 0.04 | 2 | R | | | | | | | | NA | | | NA | | 12/09/2014 |
| | | | | | | | | | | | | | | | | |
| (773) Charles St | 0.11 | 1900 | R | | | | | | | | NA | | | NA | | 11/16/2005 |
| (773) Charles St | 0.20 | 1700 | R | | | | | | | | NA | | | NA | | 11/16/2005 |
| (774) Woodlawn Trail | 0.18 | 420 | R | | | | | | | | NA | | | NA | | 05/19/2009 |
| (776) Colfax Ave | 0.52 | 390 | R | | | | | | | | NA | | | NA | | 02/08/2017 |
| (776) Colfax Ave | 0.07 | 790 | R | | | | | | | | NA | | | NA | | 01/09/2006 |
| (776) Colfax Ave | 0.11 | 840 | R | | | | | | | | NA | | | NA | | 01/09/2006 |
| (776) Colfax Ave | 0.04 | 1500 | R | | | | | | | | NA | | | NA | | 02/08/2017 |
| (776) Colfax Ave | 0.07 | 1200 | R | | | | | | | | NA | | | NA | | 02/23/2009 |
| (776) Colfax Ave | 0.06 | 1300 | R | | | | | | | | NA | | | NA | | 04/27/2011 |
| (777) Center Rd | 0.30 | 520 | R | | | | | | | | NA | | | NA | | 10/18/2016 |
| (777) Center Rd | 0.25 | 1300 | R | | | | | | | | NA | | | NA | | 05/25/2011 |
| (777) Center Rd | 0.25 | 1700 | R | | | | | | | | NA | | | NA | | 05/25/2011 |
| (778) Woodlawn Trail | 0.25 | 180 | R | | | | | | | | NA | | | NA | | 06/18/2003 |
| (779) Fordson Rd | 0.06 | 1000 | R | | | | | | | | NA | | | NA | | 05/26/2015 |
| (779) Fordson Rd | 0.07 | 1000 | R | | | | | | | | NA | | | NA | | 11/12/2008 |
| (779) Fordson Rd | 0.27 | 1300 | R | | | | | | | | NA | | | NA | | 12/13/2016 |
| (779) Fordson Rd | 0.09 | 4800 | R | | | | | | | | NA | | | NA | | 10/25/2016 |
| (779) Fordson Rd | 0.19 | 5700 | R | | | | | | | | NA | | | NA | | 10/09/2008 |
| (779) Fordson Rd | 0.10 | 5700 | R | | | | | | | | NA | | | NA | | 10/09/2008 |
| (779) Fordson Rd | 0.69 | 8400 | F | 98% | 1% | 1% | 0% | 0% | 0% | C | 0.090 | F | 0.545 | 9000 | F | 2018 |
| (779) Fordson Rd | 0.24 | 3500 | F | 98% | 1% | 1% | 0% | 0% | 0% | F | 0.095 | F | 0.939 | 3700 | F | 2018 |

Virginia Department of Transportation
Traffic Engineering Division
2018
Annual Average Daily Traffic Volume Estimates By Section of Route
Fairfax Maintenance Area

| Route | Length | AADT | QA | 4Tire | Bus | -----Truck----- | | | | QC | K Factor | QK | Dir Factor | AAWDT | QW | Year |
|----------------------------|--------|------|----|-------|-----|-----------------|--------|--------|--------|----|-------------|----|---------------|-------|----|------------|
| | | | | | | 2Axle | 3+Axle | 1Trail | 2Trail | | | | | | | |
| Fairfax County | | | | | | | | | | | | | | | | |
| (780) Hamilton St | 0.15 | 80 | R | | | | | | | | | | | NA | | 11/03/2014 |
| | | | | | | | | | | | | | | | | |
| (781) Central Ave | 0.31 | 590 | R | | | | | | | | | | | NA | | 03/17/2009 |
| (781) Martha St | 0.21 | 240 | R | | | | | | | | | | | NA | | 11/12/2008 |
| (781) Martha Washington St | 0.29 | 200 | R | | | | | | | | | | | NA | | 11/20/2008 |
| (781) Martha Washington St | 0.18 | 500 | R | | | | | | | | | | | NA | | 11/20/2008 |
| (781) Martha Washington St | 0.18 | 150 | R | | | | | | | | | | | NA | | 11/12/2008 |
| (782) Westchester St | 0.39 | 1700 | F | 97% | 1% | 1% | 0% | 0% | 0% | C | 0.138 | F | 0.502 | 1900 | F | 2018 |
| (782) Westchester St | 0.10 | 1100 | R | | | | | | | | | | | NA | | 04/06/2011 |
| (782) Westchester St | 0.03 | 460 | R | | | | | | | | | | | NA | | 05/23/2016 |
| (782) Westchester St | 0.05 | 640 | R | | | | | | | | | | | NA | | 03/12/2003 |
| (782) Westchester St | 0.21 | 500 | R | | | | | | | | | | | NA | | 06/02/2003 |
| (782) Westchester St | 0.17 | 230 | R | | | | | | | | | | | NA | | 04/06/2011 |
| (783) Platten Dr | 0.15 | 670 | R | | | | | | | | | | | NA | | 03/30/2011 |
| (783) Edgelea Rd | 0.24 | 2100 | R | | | | | | | | | | | NA | | 03/30/2011 |
| (783) Edgelea Rd | 0.12 | 1700 | R | | | | | | | | | | | NA | | 03/30/2011 |
| (783) Edgelea Rd | 0.03 | 2100 | R | | | | | | | | | | | NA | | 03/30/2011 |
| (783) Edgelea Rd | 0.06 | 1700 | R | | | | | | | | | | | NA | | 08/19/2015 |
| (784) Hibbard St | 0.38 | 1400 | R | | | | | | | | | | | NA | | 03/30/2011 |
| (784) Hibbard St | 0.08 | 1300 | R | | | | | | | | | | | NA | | 02/02/2015 |
| (784) Hibbard St | 0.06 | 1400 | R | | | | | | | | | | | NA | | 03/30/2011 |
| (784) Hibbard St | 0.24 | 780 | R | | | | | | | | | | | NA | | 03/30/2011 |
| (784) Hibbard St | 0.14 | 970 | R | | | | | | | | | | | NA | | 06/21/2005 |
| (784) Hibbard St | 0.04 | 50 | R | | | | | | | | | | | NA | | 1997 |

Virginia Department of Transportation
Traffic Engineering Division
2018
Annual Average Daily Traffic Volume Estimates By Section of Route
Fairfax Maintenance Area

| Route | Length | AADT | QA | 4Tire | Bus | -----Truck----- | | | | QC | K Factor | QK | Dir Factor | AAWDT | QW | Year |
|-----------------------------|--------|-------|----|-------|-----|-----------------|--------|--------|--------|----|-------------|----|---------------|-------|----|------------|
| | | | | | | 2Axle | 3+Axle | 1Trail | 2Trail | | | | | | | |
| Fairfax County | | | | | | | | | | | | | | | | |
| (785) Hidden Rd | 0.10 | 260 | R | | | | | | | | NA | | | NA | | 05/17/2002 |
| | | | | | | | | | | | | | | | | |
| (786) Howard Ave | 0.22 | 2900 | R | | | | | | | | NA | | | NA | | 03/30/2011 |
| (786) Boone Blvd | 0.29 | 4900 | R | | | | | | | | NA | | | NA | | 06/20/2016 |
| (786) Boone Blvd | 0.13 | 3400 | R | | | | | | | | NA | | | NA | | 03/17/2009 |
| (787) Olley Lane | 1.32 | 12000 | F | 99% | 1% | 0% | 0% | 0% | 0% | C | 0.09 | F | 0.654 | 12000 | F | 2018 |
| (787) Olley Lane | 0.48 | 13000 | F | 99% | 1% | 0% | 0% | 0% | 0% | F | 0.093 | F | 0.684 | 14000 | F | 2018 |
| (787) Briary Way | 0.06 | 60 | R | | | | | | | | NA | | | NA | | 10/08/2014 |
| (788) Penderwood Dr | 0.33 | 270 | R | | | | | | | | NA | | | NA | | 01/28/2015 |
| (788) Penderwood Dr | 0.19 | 510 | R | | | | | | | | NA | | | NA | | 11/20/2008 |
| (789) Loisdale Rd | 2.42 | 12000 | F | 93% | 2% | 2% | 3% | 1% | 0% | C | 0.084 | F | 0.585 | 12000 | F | 2018 |
| (789) Loisdale Rd | 0.46 | 23000 | F | 93% | 2% | 2% | 3% | 1% | 0% | F | 0.078 | F | 0.505 | 25000 | F | 2018 |
| (789) Commerce St | 0.65 | 23000 | F | 98% | 1% | 1% | 0% | 0% | 0% | C | 0.082 | F | 0.609 | 24000 | F | 2018 |
| (789) Commerce St | 0.57 | 13000 | F | 97% | 2% | 1% | 0% | 0% | 0% | C | 0.085 | F | 0.622 | 13000 | F | 2018 |
| (789) Ramp | 0.30 | 6700 | G | | | | | | | | 0.096 | F | | 6700 | G | 2018 |
| (790) Pohick Rd | 0.30 | 11000 | F | 98% | 1% | 1% | 0% | 0% | 0% | C | 0.104 | F | 0.723 | 12000 | F | 2018 |
| (790) Alban Rd | 1.68 | 14000 | F | 98% | 1% | 1% | 0% | 0% | 0% | C | 0.095 | F | 0.744 | 15000 | F | 2018 |
| (791) Fleenor Lane | 0.15 | 30 | R | | | | | | | | NA | | | NA | | 12/09/2014 |
| (792) Telegraph Corner Lane | 0.11 | 550 | R | | | | | | | | NA | | | NA | | 04/13/2011 |
| (793) Highland Lane | 0.25 | 150 | R | | | | | | | | NA | | | NA | | 05/18/2009 |
| (793) Highland Lane | 0.20 | 100 | R | | | | | | | | NA | | | NA | | 11/19/2005 |
| (793) Highland Lane | 0.16 | 190 | R | | | | | | | | NA | | | NA | | 11/14/2005 |

Virginia Department of Transportation
Traffic Engineering Division
2018
Annual Average Daily Traffic Volume Estimates By Section of Route
Fairfax Maintenance Area

| Route | Length | AADT | QA | 4Tire | Bus | -----Truck----- | | | | QC | K Factor | QK | Dir Factor | AAWDT | QW | Year |
|-----------------------|--------|------|----|-------|-----|-----------------|--------|--------|--------|----|-------------|----|---------------|-------|----|------------|
| | | | | | | 2Axle | 3+Axle | 1Trail | 2Trail | | | | | | | |
| Fairfax County | | | | | | | | | | | | | | | | |
| (793) Overbrook Rd | 0.29 | 270 | R | | | | | | | | | | | NA | | 07/30/2009 |
| | | | | | | | | | | | | | | | | |
| | | | | | | | | | | | | | | | | |
| (794) Washington Dr | 0.10 | 1400 | R | | | | | | | | | | | NA | | 01/26/2006 |
| | | | | | | | | | | | | | | | | |
| (794) Washington Dr | 0.10 | 1600 | R | | | | | | | | | | | NA | | 01/26/2006 |
| | | | | | | | | | | | | | | | | |
| (794) Washington Dr | 0.22 | 1600 | R | | | | | | | | | | | NA | | 02/08/2017 |
| | | | | | | | | | | | | | | | | |
| (795) Munson Rd | 0.06 | 440 | R | | | | | | | | | | | NA | | 04/27/2011 |
| | | | | | | | | | | | | | | | | |
| (795) Munson Rd | 0.06 | 670 | R | | | | | | | | | | | NA | | 12/16/2014 |
| | | | | | | | | | | | | | | | | |
| (795) Munson Rd | 0.10 | 540 | R | | | | | | | | | | | NA | | 04/27/2011 |
| | | | | | | | | | | | | | | | | |
| (795) Munson Rd | 0.03 | 1100 | R | | | | | | | | | | | NA | | 12/16/2014 |
| | | | | | | | | | | | | | | | | |
| (795) Munson Rd | 0.09 | 40 | R | | | | | | | | | | | NA | | 07/11/2018 |
| | | | | | | | | | | | | | | | | |
| (795) Tyler St | 0.08 | 1800 | R | | | | | | | | | | | NA | | 01/26/2006 |
| | | | | | | | | | | | | | | | | |
| (795) Tyler St | 0.10 | 2900 | R | | | | | | | | | | | NA | | 01/26/2006 |
| | | | | | | | | | | | | | | | | |
| (796) Hillbrook Dr | 0.18 | 1600 | R | | | | | | | | | | | NA | | 05/11/2011 |
| | | | | | | | | | | | | | | | | |
| (796) Hillbrook Dr | 0.12 | 2300 | R | | | | | | | | | | | NA | | 11/02/2016 |
| | | | | | | | | | | | | | | | | |
| (796) Hillbrook Dr | 0.15 | 3000 | R | | | | | | | | | | | NA | | 05/11/2011 |
| | | | | | | | | | | | | | | | | |
| (796) Evergreen Lane | 0.39 | 9200 | F | 99% | 0% | 0% | 0% | 0% | 0% | C | 0.081 | F | 0.606 | 9800 | F | 2018 |
| | | | | | | | | | | | | | | | | |
| (797) Green Spring Rd | 0.16 | 710 | R | | | | | | | | | | | NA | | 04/27/2011 |
| | | | | | | | | | | | | | | | | |
| (798) Frontage Rd | 0.12 | 630 | R | | | | | | | | | | | NA | | 05/18/2011 |
| | | | | | | | | | | | | | | | | |
| (798) Frontage Rd | 0.13 | 270 | R | | | | | | | | | | | NA | | 05/19/2015 |
| | | | | | | | | | | | | | | | | |
| (798) Frontage Rd | 0.46 | 80 | R | | | | | | | | | | | NA | | 08/18/2015 |
| | | | | | | | | | | | | | | | | |
| (799) Pickwick Lane | 0.07 | 270 | R | | | | | | | | | | | NA | | 04/13/2011 |
| | | | | | | | | | | | | | | | | |
| (799) Paul Spring Rd | 0.13 | 1300 | R | | | | | | | | | | | NA | | 04/13/2011 |
| | | | | | | | | | | | | | | | | |
| (799) Paul Spring Rd | 0.15 | 1900 | R | | | | | | | | | | | NA | | 04/13/2011 |
| | | | | | | | | | | | | | | | | |

Virginia Department of Transportation
Traffic Engineering Division
2018
Annual Average Daily Traffic Volume Estimates By Section of Route
Fairfax Maintenance Area

| Route | Length | AADT | QA | 4Tire | Bus | -----Truck----- | | | | QC | K Factor | QK | Dir Factor | AAWDT | QW | Year |
|-----------------------|--------|------|----|-------|-----|-----------------|--------|--------|--------|----|-------------|----|---------------|-------|----|------------|
| | | | | | | 2Axle | 3+Axle | 1Trail | 2Trail | | | | | | | |
| Fairfax County | | | | | | | | | | | | | | | | |
| (799) Paul Spring Rd | 0.11 | 1800 | R | | | | | | | | NA | | | NA | | 08/09/2016 |
| | | | | | | | | | | | | | | | | |
| | | | | | | | | | | | | | | | | |
| (800) Bedford Lane | 0.05 | 60 | R | | | | | | | | NA | | | NA | | 2002 |
| | | | | | | | | | | | | | | | | |
| | | | | | | | | | | | | | | | | |
| (801) Surrey Dr | 0.34 | 1000 | R | | | | | | | | NA | | | NA | | 01/18/2017 |
| | | | | | | | | | | | | | | | | |
| | | | | | | | | | | | | | | | | |
| (802) Stafford Rd | 0.06 | 420 | R | | | | | | | | NA | | | NA | | 04/13/2011 |
| | | | | | | | | | | | | | | | | |
| | | | | | | | | | | | | | | | | |
| (802) Stafford Rd | 0.15 | 680 | R | | | | | | | | NA | | | NA | | 04/13/2011 |
| | | | | | | | | | | | | | | | | |
| | | | | | | | | | | | | | | | | |
| (802) Stafford Rd | 0.08 | 700 | R | | | | | | | | NA | | | NA | | 08/09/2016 |
| | | | | | | | | | | | | | | | | |
| | | | | | | | | | | | | | | | | |
| (803) Old Rolling Rd | 0.08 | 1300 | R | | | | | | | | NA | | | NA | | 04/06/2011 |
| | | | | | | | | | | | | | | | | |
| | | | | | | | | | | | | | | | | |
| (803) Old Rolling Rd | 0.23 | 970 | R | | | | | | | | NA | | | NA | | 04/06/2011 |
| | | | | | | | | | | | | | | | | |
| | | | | | | | | | | | | | | | | |
| (803) Old Rolling Rd | 0.13 | 640 | R | | | | | | | | NA | | | NA | | 04/06/2011 |
| | | | | | | | | | | | | | | | | |
| | | | | | | | | | | | | | | | | |
| (804) Hunt Rd | 0.15 | 150 | R | | | | | | | | NA | | | NA | | 01/21/2003 |
| | | | | | | | | | | | | | | | | |
| | | | | | | | | | | | | | | | | |
| (804) Hunt Rd | 0.08 | 490 | R | | | | | | | | NA | | | NA | | 05/25/2011 |
| | | | | | | | | | | | | | | | | |
| | | | | | | | | | | | | | | | | |
| (804) Hunt Rd | 0.13 | 650 | R | | | | | | | | NA | | | NA | | 05/25/2011 |
| | | | | | | | | | | | | | | | | |
| | | | | | | | | | | | | | | | | |
| (804) Hunting Rd | 0.09 | 920 | R | | | | | | | | NA | | | NA | | 01/21/2003 |
| | | | | | | | | | | | | | | | | |
| | | | | | | | | | | | | | | | | |
| (805) Rippon Rd | 0.31 | 180 | R | | | | | | | | NA | | | NA | | 04/13/2011 |
| | | | | | | | | | | | | | | | | |
| | | | | | | | | | | | | | | | | |
| (805) Rippon Rd | 0.06 | 240 | R | | | | | | | | NA | | | NA | | 08/09/2016 |
| | | | | | | | | | | | | | | | | |
| | | | | | | | | | | | | | | | | |
| (806) Marbury Rd | 0.50 | 1100 | R | | | | | | | | NA | | | NA | | 03/30/2011 |
| | | | | | | | | | | | | | | | | |
| | | | | | | | | | | | | | | | | |
| (807) Old Falls Rd | 0.38 | 100 | R | | | | | | | | NA | | | NA | | 05/21/2015 |
| | | | | | | | | | | | | | | | | |
| | | | | | | | | | | | | | | | | |
| (807) Old Falls Rd | 0.07 | 310 | R | | | | | | | | NA | | | NA | | 05/18/2011 |
| | | | | | | | | | | | | | | | | |
| | | | | | | | | | | | | | | | | |
| (808) Holly Ave | 0.60 | 320 | R | | | | | | | | NA | | | NA | | 06/07/2011 |
| | | | | | | | | | | | | | | | | |
| | | | | | | | | | | | | | | | | |
| (808) Holly Ave | 0.20 | 1000 | R | | | | | | | | NA | | | NA | | 06/07/2011 |
| | | | | | | | | | | | | | | | | |
| | | | | | | | | | | | | | | | | |
| (809) Drury Lane | 0.12 | 80 | R | | | | | | | | NA | | | NA | | 03/20/2003 |
| | | | | | | | | | | | | | | | | |
| | | | | | | | | | | | | | | | | |

Virginia Department of Transportation
Traffic Engineering Division
2018
Annual Average Daily Traffic Volume Estimates By Section of Route
Fairfax Maintenance Area

| Route | Length | AADT | QA | 4Tire | Bus | -----Truck----- | | | | QC | K Factor | QK | Dir Factor | AAWDT | QW | Year |
|-------------------------|--------|------|----|-------|-----|---------------------------------|--------|--------|--------|----|-------------|----|---------------|-------|----|------------|
| | | | | | | 2Axle | 3+Axle | 1Trail | 2Trail | | | | | | | |
| Fairfax County | | | | | | | | | | | | | | | | |
| (810) Fairmont St | 0.05 | 1200 | R | | | FR-1024 Arlington Blvd Frontage | | | | | NA | | | NA | | 07/25/2016 |
| (810) Fairmont St | 0.15 | 760 | R | | | 29-829 S, Strathmeade St | | | | | NA | | | NA | | 07/25/2016 |
| (810) Fairmont St | 0.17 | 780 | R | | | 29-2922 Woodberry Lane | | | | | NA | | | NA | | 10/21/2005 |
| (810) Fairmont St | 0.30 | 810 | R | | | 29-829 N, Strathmeade St | | | | | NA | | | NA | | 07/25/2016 |
| (811) Virginia St | 0.10 | 90 | R | | | US 29 Lee Hwy | | | | | NA | | | NA | | 02/24/2003 |
| (811) Virginia St | 0.28 | 300 | R | | | Dead End | | | | | NA | | | NA | | 07/27/2011 |
| (812) Crestview Dr | 0.18 | 700 | R | | | 29-4176 Seventh St | | | | | NA | | | NA | | 11/18/2005 |
| (812) Crestview Dr | 0.22 | 240 | R | | | SR 236 Little River Tpke | | | | | NA | | | NA | | 11/19/2005 |
| (813) Merry Oaks Lane | 0.19 | 800 | R | | | 29-4607 Wynford Dr | | | | | NA | | | NA | | 06/20/2016 |
| (813) Merry Oaks Court | 0.10 | 1400 | R | | | 29-699 Prosperity Ave | | | | | NA | | | NA | | 06/20/2016 |
| (814) Gallows Tree Lane | 0.09 | 30 | R | | | 29-793 Highland Lane | | | | | NA | | | NA | | 1986 |
| (815) Cherry Lane | 0.32 | 190 | R | | | 29-839 Madrillon Rd | | | | | NA | | | NA | | 02/04/2003 |
| (816) Oak Court | 0.07 | 1300 | R | | | 29-814 Gallows Tree Lane | | | | | NA | | | NA | | 05/11/2011 |
| (816) Oak Court | 0.04 | 1100 | R | | | 29-650; 29-736 | | | | | NA | | | NA | | 11/02/2016 |
| (816) Oak Court | 0.06 | 70 | R | | | Dead End | | | | | NA | | | NA | | 02/04/2003 |
| (817) Ridge Lane | 0.25 | 180 | R | | | 29-796 Hillbrook Dr | | | | | NA | | | NA | | 06/21/2016 |
| (818) Lakewood Lane | 0.97 | 250 | R | | | Dead End | | | | | NA | | | NA | | 06/01/2011 |
| (819) Wilton Rd | 0.05 | 370 | R | | | 29-813 Merry Oaks Court | | | | | NA | | | NA | | 06/28/2016 |
| (819) Wilton Rd | 0.07 | 470 | R | | | 29-796 Hillbrook Dr | | | | | NA | | | NA | | 07/13/2011 |
| (819) Wilton Rd | 0.08 | 830 | R | | | 0.07 ME 29-796 | | | | | NA | | | NA | | 07/13/2011 |
| (819) Wilton Rd | 0.12 | 730 | R | | | 29-2447 Monterey Dr | | | | | NA | | | NA | | 05/24/2016 |
| (819) Wilton Rd | 0.05 | 710 | R | | | Dead End | | | | | NA | | | NA | | 07/13/2011 |
| | | | | | | 29-3985 Foxstone Dr | | | | | NA | | | NA | | |
| | | | | | | 29-724 Creek Crossing Rd | | | | | NA | | | NA | | |
| | | | | | | Dead End | | | | | NA | | | NA | | |
| | | | | | | 29-610 Wolf Run Shoals Rd | | | | | NA | | | NA | | |
| | | | | | | 29-1458 Beech Tree Dr | | | | | NA | | | NA | | |
| | | | | | | 29-1445 Pike Branch Rd | | | | | NA | | | NA | | |
| | | | | | | 29-611 Telegraph Rd | | | | | NA | | | NA | | |
| | | | | | | 29-1459 Woodside Rd | | | | | NA | | | NA | | |
| | | | | | | 29-1493 Fort Hill Dr | | | | | NA | | | NA | | |
| | | | | | | 29-1629 Sharon Chapel Rd | | | | | NA | | | NA | | |

Virginia Department of Transportation
Traffic Engineering Division
2018
Annual Average Daily Traffic Volume Estimates By Section of Route
Fairfax Maintenance Area

| Route | Length | AADT | QA | 4Tire | Bus | -----Truck----- | | | | QC | K Factor | QK | Dir Factor | AAWDT | QW | Year |
|-------------------------|--------|------|----|-------|-----|---------------------------------|--------|--------|--------|----|-------------|----|---------------|-------|----|------------|
| | | | | | | 2Axle | 3+Axle | 1Trail | 2Trail | | | | | | | |
| Fairfax County | | | | | | | | | | | | | | | | |
| (819) Wilton Rd | 0.04 | 830 | R | | | From: 29-1629 Sharon Chapel Rd | | | | | NA | | | NA | | 07/13/2011 |
| (819) Wilton Rd | 0.08 | 860 | R | | | To: 29-1494 Oakland Dr | | | | | NA | | | NA | | 05/24/2016 |
| (819) Wilton Rd | 0.10 | 1100 | R | | | From: 29-6039 Wilton Hall Court | | | | | NA | | | NA | | 07/13/2011 |
| | | | | | | To: 29-644 Franconia Rd | | | | | | | | | | |
| (821) Proffit Rd | 0.25 | 130 | R | | | From: Dead End | | | | | NA | | | NA | | 12/01/2014 |
| | | | | | | To: 29-677 Old Courthouse Rd | | | | | | | | | | |
| (822) Woodland Dr | 0.42 | 580 | R | | | From: 29-617 Backlick Rd | | | | | NA | | | NA | | 08/01/2016 |
| (822) Woodland Dr | 0.10 | 1200 | R | | | From: 29-3223 Homestead Place | | | | | NA | | | NA | | 02/11/2003 |
| (822) Woodland Dr | 0.06 | 1300 | R | | | From: 29-5610 Triad Way | | | | | NA | | | NA | | 02/11/2003 |
| (822) Woodland Dr | 0.04 | 1100 | R | | | From: 29-2893 Larrlyn Dr | | | | | NA | | | NA | | 05/11/2011 |
| (822) Woodland Dr | 0.19 | 860 | R | | | From: 29-3550 Countrywood Court | | | | | NA | | | NA | | 08/01/2016 |
| | | | | | | To: 29-620 Braddock Rd | | | | | | | | | | |
| (823) Country Lane | 0.07 | 10 | R | | | From: Dead End | | | | | NA | | | NA | | 07/11/2018 |
| (823) Country Lane | 0.08 | 240 | R | | | From: 29-5448 Chapelwood Court | | | | | NA | | | NA | | 05/25/2011 |
| | | | | | | To: 29-4488 Toll House Rd | | | | | | | | | | |
| (824) Tuttle Rd | 0.10 | 30 | R | | | From: Dead End | | | | | NA | | | NA | | 10/18/2016 |
| (824) Tuttle Rd | 0.06 | 880 | R | | | From: 29-1194 W, Garden Rd | | | | | NA | | | NA | | 01/23/2003 |
| (824) Tuttle Rd | 0.35 | 2400 | R | | | From: 29-1194 E, Garden Rd | | | | | NA | | | NA | | 05/25/2011 |
| | | | | | | To: 29-638 Rolling Rd | | | | | | | | | | |
| (825) Old Colchester Rd | 0.24 | 150 | R | | | From: Dead End | | | | | NA | | | NA | | 06/18/2003 |
| | | | | | | To: 29-611 Furnace Rd | | | | | | | | | | |
| (826) Boswell Ave | 0.15 | 7300 | R | | | From: US 1 Richmond Hwy; 29-779 | | | | | NA | | | NA | | 10/25/2016 |
| (826) Boswell Ave | 0.13 | 2000 | R | | | From: 29-1415 Schelhorn Rd | | | | | NA | | | NA | | 10/09/2008 |
| (826) Boswell Ave | 0.04 | 920 | R | | | From: 29-1416 Frances Dr | | | | | NA | | | NA | | 06/22/2011 |
| | | | | | | To: Dead End | | | | | | | | | | |
| (827) Hideaway Rd | 0.10 | 49 | R | | | From: Dead End | | | | | NA | | | NA | | 02/02/2015 |
| (827) Hideaway Rd | 0.01 | 420 | R | | | From: 29-2491 Elsmore St | | | | | NA | | | NA | | 1986 |
| (827) Hideaway Rd | 0.07 | 480 | R | | | From: 29-2027 Suteki Dr | | | | | NA | | | NA | | 11/08/2005 |
| (827) Hideaway Rd | 0.16 | 550 | R | | | From: 29-2487 Glenvale Dr | | | | | NA | | | NA | | 11/08/2005 |
| | | | | | | To: 29-2026 Beau Lane | | | | | | | | | | |

Virginia Department of Transportation
Traffic Engineering Division
2018
Annual Average Daily Traffic Volume Estimates By Section of Route
Fairfax Maintenance Area

| Route | Length | AADT | QA | 4Tire | Bus | -----Truck----- | | | | QC | K Factor | QK | Dir Factor | AAWDT | QW | Year |
|-----------------------|--------|-------|----|-------|-----|-----------------|--------|--------|--------|----|-------------|----|---------------|-------|------|------------|
| | | | | | | 2Axle | 3+Axle | 1Trail | 2Trail | | | | | | | |
| Fairfax County | | | | | | | | | | | | | | | | |
| (827) Hideaway Rd | 0.11 | 480 | R | | | | | | | | NA | | NA | | | 08/02/2016 |
| | | | | | | | | | | | | | | | | |
| (828) Wiehle Ave | 0.40 | 36000 | G | 98% | 0% | 2% | 0% | 0% | 0% | F | 0.104 | F | 0.612 | 39000 | G | 2018 |
| (828) Wiehle Ave | 0.11 | 24000 | F | 98% | 0% | 2% | 0% | 0% | 0% | F | 0.089 | F | 0.674 | 25000 | F | 2018 |
| (828) Wiehle Ave | 0.45 | 20000 | F | 98% | 0% | 2% | 0% | 0% | 0% | F | 0.102 | F | 0.726 | 21000 | F | 2018 |
| (828) Wiehle Ave | 0.34 | 17000 | F | 98% | 0% | 2% | 0% | 0% | 0% | F | 0.100 | F | 0.728 | 19000 | F | 2018 |
| (828) Wiehle Ave | 0.24 | 17000 | F | 98% | 0% | 2% | 0% | 0% | 0% | C | 0.102 | F | 0.731 | 18000 | F | 2018 |
| (828) Wiehle Ave | 0.27 | 16000 | F | 98% | 0% | 2% | 0% | 0% | 0% | F | 0.1 | F | 0.727 | 18000 | F | 2018 |
| (828) Wiehle Ave | 0.25 | 16000 | F | 98% | 0% | 2% | 0% | 0% | 0% | F | 0.1 | F | 0.691 | 17000 | F | 2018 |
| (828) Wiehle Ave | 1.23 | 14000 | F | 98% | 0% | 2% | 0% | 0% | 0% | F | 0.109 | F | 0.72 | 15000 | F | 2018 |
| (828) Wiehle Ave | 0.37 | 11000 | G | | | | | | | | NA | | 11000 | G | 2018 | |
| (828) | 0.12 | 14000 | G | | | | | | | | NA | | 14000 | G | 2018 | |
| (829) Strathmeade St | 0.19 | 470 | R | | | | | | | | NA | | NA | | | 07/25/2016 |
| (829) Strathmeade St | 0.21 | 250 | R | | | | | | | | NA | | NA | | | 07/25/2016 |
| (830) Daleview Dr | 0.10 | 780 | R | | | | | | | | NA | | NA | | | 08/24/2016 |
| (830) Daleview Dr | 0.43 | 160 | R | | | | | | | | NA | | NA | | | 11/07/2014 |
| (831) Irvin St | 0.21 | 730 | R | | | | | | | | NA | | NA | | | 06/21/2016 |
| (831) Irvin St | 0.28 | 440 | R | | | | | | | | NA | | NA | | | 05/18/2011 |
| (832) Powell Rd | 0.06 | 600 | R | | | | | | | | NA | | NA | | | 01/22/2003 |
| (832) Powell Rd | 0.07 | 620 | R | | | | | | | | NA | | NA | | | 01/22/2003 |
| (832) Powell Rd | 0.10 | 720 | R | | | | | | | | NA | | NA | | | 05/25/2011 |
| (832) Powell Rd | 0.04 | 690 | R | | | | | | | | NA | | NA | | | 01/22/2003 |
| (832) Powell Rd | 0.10 | 680 | R | | | | | | | | NA | | NA | | | 08/02/2016 |
| (832) Powell Rd | 0.28 | 1100 | R | | | | | | | | NA | | NA | | | 05/25/2011 |

Virginia Department of Transportation
Traffic Engineering Division
2018
Annual Average Daily Traffic Volume Estimates By Section of Route
Fairfax Maintenance Area

| Route | Length | AADT | QA | 4Tire | Bus | -----Truck----- | | | | QC | K Factor | QK | Dir Factor | AAWDT | QW | Year |
|-----------------------|--------|-------|----|-------|-----|-----------------|--------|--------|--------|-------|-------------|-------|---------------|-------|----|------------|
| | | | | | | 2Axle | 3+Axle | 1Trail | 2Trail | | | | | | | |
| Fairfax County | | | | | | | | | | | | | | | | |
| (833) Stewart St | 0.10 | 160 | R | | | | | | | | NA | | | NA | | 05/25/2011 |
| (833) Stewart St | 0.11 | 160 | R | | | | | | | | NA | | | NA | | 05/25/2011 |
| (833) Stewart St | 0.10 | 210 | R | | | | | | | | NA | | | NA | | 05/25/2011 |
| (834) Herbert St | 0.10 | 150 | R | | | | | | | | NA | | | NA | | 05/25/2011 |
| (835) Booth Dr | 0.09 | 170 | R | | | | | | | | NA | | | NA | | 05/25/2011 |
| (835) Booth Dr | 0.10 | 250 | R | | | | | | | | NA | | | NA | | 05/25/2011 |
| (835) Boothe Dr | 0.10 | 410 | R | | | | | | | | NA | | | NA | | 05/25/2011 |
| (835) Morrissette Dr | 0.28 | 5000 | R | | | | | | | | NA | | | NA | | 12/18/2001 |
| (836) Buckman Rd | 0.51 | 4800 | F | 98% | 2% | 0% | 0% | 0% | F | 0.088 | F | 0.560 | 5100 | F | | 2018 |
| (836) Buckman Rd | 0.79 | 11000 | F | 98% | 2% | 0% | 0% | 0% | C | 0.08 | F | 0.655 | 11000 | F | | 2018 |
| (837) Silentree Dr | 0.34 | 450 | R | | | | | | | | NA | | | NA | | 03/30/2011 |
| (837) Lord Fairfax Dr | 0.56 | 1400 | R | | | | | | | | NA | | | NA | | 03/30/2011 |
| (838) Lee Lane | 0.07 | 60 | R | | | | | | | | NA | | | NA | | 06/20/2016 |
| (839) Madrillon Rd | 0.30 | 1100 | R | | | | | | | | NA | | | NA | | 03/30/2011 |
| (839) Madrillon Rd | 0.18 | 1900 | R | | | | | | | | NA | | | NA | | 03/30/2011 |
| (840) Maury Rd | 0.13 | 540 | R | | | | | | | | NA | | | NA | | 05/25/2011 |
| (840) Maury Rd | 0.08 | 370 | R | | | | | | | | NA | | | NA | | 01/22/2003 |
| (840) Maury Rd | 0.05 | 260 | R | | | | | | | | NA | | | NA | | 08/02/2016 |
| (840) Maury Rd | 0.06 | 350 | R | | | | | | | | NA | | | NA | | 05/25/2011 |
| (840) Maury Rd | 0.16 | 290 | R | | | | | | | | NA | | | NA | | 05/25/2011 |
| (841) Hall St | 0.19 | 100 | R | | | | | | | | NA | | | NA | | 05/25/2011 |
| (842) Vine St | 0.37 | 2000 | R | | | | | | | | NA | | | NA | | 05/23/2016 |

Virginia Department of Transportation
Traffic Engineering Division
2018
Annual Average Daily Traffic Volume Estimates By Section of Route
Fairfax Maintenance Area

| Route | Length | AADT | QA | 4Tire | Bus | -----Truck----- | | | | QC | K Factor | QK | Dir Factor | AAWDT | QW | Year |
|-----------------------|--------|------|----|-------|-----|-----------------|--------|--------|--------|----|-------------|----|---------------|-------|----|------------|
| | | | | | | 2Axle | 3+Axle | 1Trail | 2Trail | | | | | | | |
| Fairfax County | | | | | | | | | | | | | | | | |
| (843) Oakwood Rd | 0.44 | 560 | R | | | | | | | | NA | | | NA | | 06/22/2011 |
| | | | | | | | | | | | | | | | | |
| (844) Washington Ave | 0.08 | 280 | R | | | | | | | | NA | | | NA | | 04/13/2011 |
| (844) Washington Ave | 0.07 | 160 | R | | | | | | | | NA | | | NA | | 04/13/2011 |
| (844) Washington Ave | 0.11 | 110 | R | | | | | | | | NA | | | NA | | 04/13/2011 |
| (845) Newgate Blvd | 0.15 | 50 | R | | | | | | | | NA | | | NA | | 10/18/2016 |
| (845) Newgate Blvd | 0.10 | 60 | R | | | | | | | | NA | | | NA | | 06/07/2011 |
| (846) Leroy Place | 0.06 | 30 | R | | | | | | | | NA | | | NA | | 01/12/2015 |
| (846) Leroy Pl | 0.11 | 5800 | N | 99% | 0% | 0% | 0% | 0% | 0% | N | 0.122 | F | 0.858 | 6200 | N | 2018 |
| (846) Woodburn Rd | 1.19 | 5800 | F | 99% | 0% | 0% | 0% | 0% | 0% | C | 0.122 | F | 0.858 | 6200 | F | 2018 |
| (847) Innovation Ave | 0.13 | 1600 | R | | | | | | | | NA | | | NA | | 04/14/2009 |
| (847) Innovation Ave | 0.35 | 2600 | R | | | | | | | | NA | | | NA | | 04/14/2009 |
| (848) Shenandoah Rd | 0.62 | 2100 | R | | | | | | | | NA | | | NA | | 03/26/2003 |
| (848) Shenandoah Rd | 0.08 | 2900 | R | | | | | | | | NA | | | NA | | 11/12/2008 |
| (848) Shenandoah Rd | 0.07 | 780 | R | | | | | | | | NA | | | NA | | 04/20/2011 |
| (848) Shenandoah Rd | 0.26 | 470 | R | | | | | | | | NA | | | NA | | 04/20/2011 |
| (848) Tauxemont Rd | 0.17 | 100 | R | | | | | | | | NA | | | NA | | 12/13/2016 |
| (849) Accotink Place | 0.21 | 110 | R | | | | | | | | NA | | | NA | | 04/20/2011 |
| (849) Accotink Place | 0.12 | 100 | R | | | | | | | | NA | | | NA | | 04/20/2011 |
| (850) Danewood Dr | 0.23 | 30 | R | | | | | | | | NA | | | NA | | 11/12/2008 |
| (850) Ft Hunt Rd | 0.50 | 920 | F | 97% | 0% | 1% | 1% | 1% | 0% | C | 0.125 | F | 0.557 | 990 | F | 2018 |
| (851) Horse Shoe Dr | 0.46 | 410 | R | | | | | | | | NA | | | NA | | 01/10/2006 |
| (851) Horse Shoe Dr | 0.21 | 560 | R | | | | | | | | NA | | | NA | | 06/20/2016 |

Virginia Department of Transportation
Traffic Engineering Division
2018
Annual Average Daily Traffic Volume Estimates By Section of Route
Fairfax Maintenance Area

| Route | Length | AADT | QA | 4Tire | Bus | -----Truck----- | | | | QC | K Factor | QK | Dir Factor | AAWDT | QW | Year |
|--------------------------|--------|-------|----|-------|-----|-----------------|--------|--------|--------|----|-------------|----|---------------|-------|----|------------|
| | | | | | | 2Axle | 3+Axle | 1Trail | 2Trail | | | | | | | |
| Fairfax County | | | | | | | | | | | | | | | | |
| (852) Providence St | 0.14 | 3200 | R | | | | | | | | | NA | | NA | | 05/18/2011 |
| | | | | | | | | | | | | | | | | |
| (852) Providence St | 0.13 | 380 | R | | | | | | | | | NA | | NA | | 05/18/2011 |
| | | | | | | | | | | | | | | | | |
| (852) Providence St | 0.05 | 60 | R | | | | | | | | | NA | | NA | | 12/02/2014 |
| | | | | | | | | | | | | | | | | |
| (853) Fairhill Rd | 0.12 | 80 | R | | | | | | | | | NA | | NA | | 11/07/2014 |
| | | | | | | | | | | | | | | | | |
| (853) Fairhill Rd | 0.16 | 400 | R | | | | | | | | | NA | | NA | | 05/18/2011 |
| | | | | | | | | | | | | | | | | |
| (854) Linda Lane | 0.09 | 100 | R | | | | | | | | | NA | | NA | | 08/03/2016 |
| | | | | | | | | | | | | | | | | |
| (854) Pleasant Ridge Rd | 0.08 | 110 | R | | | | | | | | | NA | | NA | | 05/11/2011 |
| | | | | | | | | | | | | | | | | |
| (854) Walton Lane | 0.10 | 260 | R | | | | | | | | | NA | | NA | | 08/03/2016 |
| | | | | | | | | | | | | | | | | |
| (854) Walton Lane | 0.30 | 1200 | R | | | | | | | | | NA | | NA | | 11/29/2005 |
| | | | | | | | | | | | | | | | | |
| (854) Walton Lane | 0.09 | 890 | R | | | | | | | | | NA | | NA | | 11/29/2005 |
| | | | | | | | | | | | | | | | | |
| (854) Walton Lane | 0.09 | 910 | R | | | | | | | | | NA | | NA | | 08/03/2016 |
| | | | | | | | | | | | | | | | | |
| (855) Auburn St | 0.54 | 330 | R | | | | | | | | | NA | | NA | | 11/02/2016 |
| | | | | | | | | | | | | | | | | |
| (856) Beverly St | 0.48 | 360 | R | | | | | | | | | NA | | NA | | 05/11/2011 |
| | | | | | | | | | | | | | | | | |
| (856) Beverly St | 0.08 | 350 | R | | | | | | | | | NA | | NA | | 12/16/2008 |
| | | | | | | | | | | | | | | | | |
| (857) Calvert St | 0.52 | 110 | R | | | | | | | | | NA | | NA | | 05/11/2011 |
| | | | | | | | | | | | | | | | | |
| (857) Calvert St | 0.10 | 140 | R | | | | | | | | | NA | | NA | | 08/03/2016 |
| | | | | | | | | | | | | | | | | |
| (858) Old Centreville Rd | 0.08 | 7100 | R | | | | | | | | | NA | | NA | | 06/07/2011 |
| | | | | | | | | | | | | | | | | |
| (858) Old Centreville Rd | 0.42 | 7200 | R | | | | | | | | | NA | | NA | | 01/19/2016 |
| | | | | | | | | | | | | | | | | |
| (858) Old Centreville Rd | 0.59 | 14000 | R | | | | | | | | | NA | | NA | | 06/07/2011 |
| | | | | | | | | | | | | | | | | |
| (858) Old Centreville Rd | 0.78 | 4700 | R | | | | | | | | | NA | | NA | | 06/07/2011 |
| | | | | | | | | | | | | | | | | |
| (859) Mount Olive Rd | 0.77 | 1400 | F | 97% | 1% | 1% | 0% | 0% | 0% | C | 0.138 | F | 0.764 | 1500 | F | 2018 |
| | | | | | | | | | | | | | | | | |
| (860) Alpine Dr | 0.15 | 690 | R | | | | | | | | | NA | | NA | | 05/11/2011 |
| | | | | | | | | | | | | | | | | |

Virginia Department of Transportation
Traffic Engineering Division
2018
Annual Average Daily Traffic Volume Estimates By Section of Route
Fairfax Maintenance Area

| Route | Length | AADT | QA | 4Tire | Bus | -----Truck----- | | | | QC | K Factor | QK | Dir Factor | AAWDT | QW | Year |
|-----------------------|--------|------|----|-------|-----|-----------------|--------|--------|--------|----|-------------|----|---------------|-------|----|------------|
| | | | | | | 2Axle | 3+Axle | 1Trail | 2Trail | | | | | | | |
| Fairfax County | | | | | | | | | | | | | | | | |
| (860) Alpine Dr | 0.18 | 300 | R | | | | | | | | NA | | | NA | | 07/18/2002 |
| | | | | | | | | | | | | | | | | |
| (861) Clifton St | 0.40 | 4900 | G | 97% | 1% | 1% | 1% | 0% | 0% | C | 0.107 | F | 0.685 | 4900 | G | 2018 |
| | | | | | | | | | | | | | | | | |
| (862) Indian Run Pkwy | 0.03 | 30 | R | | | | | | | | NA | | | NA | | 02/11/2003 |
| | | | | | | | | | | | | | | | | |
| (862) Indian Run Pkwy | 0.08 | 820 | R | | | | | | | | NA | | | NA | | 02/27/2017 |
| | | | | | | | | | | | | | | | | |
| (862) Indian Run Pkwy | 0.35 | 340 | R | | | | | | | | NA | | | NA | | 08/01/2016 |
| | | | | | | | | | | | | | | | | |
| (863) Ridgewood Rd | 0.22 | 130 | R | | | | | | | | NA | | | NA | | 04/27/2011 |
| | | | | | | | | | | | | | | | | |
| (864) Indian Run Pkwy | 0.03 | 50 | R | | | | | | | | NA | | | NA | | 11/05/2015 |
| | | | | | | | | | | | | | | | | |
| (865) Beta Place | 0.04 | 40 | R | | | | | | | | NA | | | NA | | 10/08/2014 |
| | | | | | | | | | | | | | | | | |
| (865) Marshall Dr | 0.10 | 620 | R | | | | | | | | NA | | | NA | | 05/11/2011 |
| | | | | | | | | | | | | | | | | |
| (865) Marshall Dr | 0.08 | 550 | R | | | | | | | | NA | | | NA | | 05/20/2015 |
| | | | | | | | | | | | | | | | | |
| (865) Marshall Dr | 0.12 | 480 | R | | | | | | | | NA | | | NA | | 05/11/2011 |
| | | | | | | | | | | | | | | | | |
| (866) Hirst Dr | 0.19 | 140 | R | | | | | | | | NA | | | NA | | 05/21/2015 |
| | | | | | | | | | | | | | | | | |
| (866) Estabrook Dr | 0.26 | 320 | R | | | | | | | | NA | | | NA | | 05/11/2011 |
| | | | | | | | | | | | | | | | | |
| (867) Luttrell Rd | 0.32 | 160 | R | | | | | | | | NA | | | NA | | 01/15/2015 |
| | | | | | | | | | | | | | | | | |
| (868) Lincoln Ave | 0.11 | 1500 | R | | | | | | | | NA | | | NA | | 05/11/2011 |
| | | | | | | | | | | | | | | | | |
| (868) Lincoln Ave | 0.06 | 1400 | R | | | | | | | | NA | | | NA | | 02/27/2017 |
| | | | | | | | | | | | | | | | | |
| (868) Lincoln Ave | 0.21 | 1500 | R | | | | | | | | NA | | | NA | | 02/27/2017 |
| | | | | | | | | | | | | | | | | |
| (869) Seventh St | 0.10 | 80 | R | | | | | | | | NA | | | NA | | 05/18/2009 |
| | | | | | | | | | | | | | | | | |
| (870) Evangeline Lane | 0.14 | 40 | R | | | | | | | | NA | | | NA | | 07/11/2018 |
| | | | | | | | | | | | | | | | | |
| (872) Marlo Dr | 0.19 | 120 | R | | | | | | | | NA | | | NA | | 11/07/2014 |
| | | | | | | | | | | | | | | | | |

Virginia Department of Transportation
Traffic Engineering Division
2018
Annual Average Daily Traffic Volume Estimates By Section of Route
Fairfax Maintenance Area

| Route | Length | AADT | QA | 4Tire | Bus | -----Truck----- | | | | QC | K Factor | QK | Dir Factor | AAWDT | QW | Year |
|-----------------------------------|--------|-------|----|-------|-----|-----------------|--------|--------|--------|----|----------|----|------------|-------|----|------------|
| | | | | | | 2Axle | 3+Axle | 1Trail | 2Trail | | | | | | | |
| Fairfax County | | | | | | | | | | | | | | | | |
| (873) Crane Dr | 0.22 | 220 | R | | | | | | | | NA | | | NA | | 07/19/2011 |
| | | | | | | | | | | | | | | | | |
| (874) Hamilton Dr | 0.17 | 80 | R | | | | | | | | NA | | | NA | | 11/07/2014 |
| (874) Hamilton Dr | 0.47 | 680 | F | 98% | 2% | 0% | 0% | 0% | 0% | C | 0.107 | F | 0.731 | 720 | F | 2018 |
| (874) Hamilton Dr | 0.09 | 150 | R | | | | | | | | NA | | | NA | | 01/12/2015 |
| (877) Cinderbed Rd | 0.55 | 3600 | R | | | | | | | | NA | | | NA | | 03/31/2003 |
| (877) Cinderbed Rd & Newington Rd | 0.83 | 8000 | F | 93% | 3% | 2% | 2% | 1% | 0% | C | 0.095 | F | 0.571 | 8500 | F | 2018 |
| (877) Loisdale Rd | 0.11 | 17000 | G | 93% | 3% | 2% | 2% | 1% | 0% | F | 0.083 | F | 0.667 | 18000 | G | 2018 |
| (878) Moss Wood Lane | 0.09 | 150 | R | | | | | | | | NA | | | NA | | 05/18/2009 |
| (879) Spruce Ave | 0.43 | 380 | R | | | | | | | | NA | | | NA | | 01/23/2003 |
| (880) Beechtree Lane | 0.28 | 500 | G | 93% | 3% | 4% | 1% | 0% | 0% | C | 0.22 | F | 0.564 | 500 | G | 2018 |
| (881) Dudley Court | 0.15 | 100 | R | | | | | | | | NA | | | NA | | 02/02/2015 |
| (882) Edgemont Dr | 0.20 | 100 | R | | | | | | | | NA | | | NA | | 11/12/2008 |
| (883) Second St | 0.23 | 160 | R | | | | | | | | NA | | | NA | | 04/27/2011 |
| (884) Third St | 0.12 | 190 | R | | | | | | | | NA | | | NA | | 04/27/2011 |
| (884) Third St | 0.11 | 130 | R | | | | | | | | NA | | | NA | | 04/27/2011 |
| (885) Seminole Ave | 0.03 | 80 | R | | | | | | | | NA | | | NA | | 02/24/2003 |
| (885) Seminole Ave | 0.05 | 190 | R | | | | | | | | NA | | | NA | | 07/27/2011 |
| (885) Seminole Ave | 0.05 | 300 | R | | | | | | | | NA | | | NA | | 04/27/2011 |
| (885) Seminole Ave | 0.04 | 380 | R | | | | | | | | NA | | | NA | | 07/27/2011 |
| (885) Autumn Cove Ct | 0.12 | 170 | R | | | | | | | | NA | | | NA | | 03/31/2003 |
| (886) Monroe Dr | 0.37 | 1200 | G | 98% | 1% | 1% | 0% | 0% | 0% | C | 0.155 | F | 0.786 | 1200 | G | 2018 |

Virginia Department of Transportation
Traffic Engineering Division
2018
Annual Average Daily Traffic Volume Estimates By Section of Route
Fairfax Maintenance Area

| Route | Length | AADT | QA | 4Tire | Bus | -----Truck----- | | | | QC | K Factor | QK | Dir Factor | AAWDT | QW | Year |
|-----------------------|--------|------|----|-------|-----|-----------------|--------|--------|--------|----|-------------|----|---------------|-------|----|------------|
| | | | | | | 2Axle | 3+Axle | 1Trail | 2Trail | | | | | | | |
| Fairfax County | | | | | | | | | | | | | | | | |
| (887) Upland Dr | 0.14 | 1400 | R | | | | | | | | NA | | | NA | | 04/06/2011 |
| (887) Upland Dr | 0.06 | 1500 | R | | | | | | | | NA | | | NA | | 04/06/2011 |
| (887) Upland Dr | 0.13 | 1200 | R | | | | | | | | NA | | | NA | | 04/06/2011 |
| (887) Upland Dr | 0.31 | 1300 | R | | | | | | | | NA | | | NA | | 04/06/2011 |
| (887) Glenwood Dr | 0.06 | 1200 | R | | | | | | | | NA | | | NA | | 04/06/2011 |
| (887) Glenwood Dr | 0.02 | 980 | R | | | | | | | | NA | | | NA | | 03/03/2003 |
| (887) Clermont Dr | 0.06 | 1200 | F | 97% | 1% | 1% | 0% | 0% | 0% | C | 0.103 | F | 0.56 | 1300 | F | 2018 |
| (887) Upland Dr | 0.14 | 520 | R | | | | | | | | NA | | | NA | | 04/06/2011 |
| (887) Upland Dr | 0.27 | 360 | R | | | | | | | | NA | | | NA | | 04/06/2011 |
| (888) Radford Ave | 0.08 | 1100 | R | | | | | | | | NA | | | NA | | 04/20/2011 |
| (888) Radford Ave | 0.12 | 620 | R | | | | | | | | NA | | | NA | | 04/20/2011 |
| (888) Radford Ave | 0.09 | 790 | R | | | | | | | | NA | | | NA | | 04/20/2011 |
| (888) Radford Ave | 0.20 | 910 | R | | | | | | | | NA | | | NA | | 04/20/2011 |
| (889) Woodland Lane | 0.17 | 580 | R | | | | | | | | NA | | | NA | | 06/29/2011 |
| (889) Woodland Lane | 0.68 | 190 | R | | | | | | | | NA | | | NA | | 06/29/2011 |
| (890) Alexandria Ave | 0.06 | 170 | R | | | | | | | | NA | | | NA | | 10/25/2016 |
| (890) Alexandria Ave | 0.14 | 1000 | R | | | | | | | | NA | | | NA | | 04/20/2011 |
| (890) Alexandria Ave | 0.08 | 1400 | R | | | | | | | | NA | | | NA | | 04/20/2011 |
| (890) Alexandria Ave | 0.10 | 1300 | R | | | | | | | | NA | | | NA | | 04/20/2011 |
| (890) Alexandria Ave | 0.11 | 1200 | R | | | | | | | | NA | | | NA | | 04/20/2011 |
| (890) Alexandria Ave | 0.07 | 1300 | R | | | | | | | | NA | | | NA | | 04/20/2011 |
| (890) Alexandria Ave | 0.15 | 340 | R | | | | | | | | NA | | | NA | | 04/20/2011 |
| (890) Alexandria Ave | 0.07 | 140 | R | | | | | | | | NA | | | NA | | 04/20/2011 |
| (891) Florence Lane | 0.01 | 500 | R | | | | | | | | NA | | | NA | | 12/09/2014 |

Virginia Department of Transportation
 Traffic Engineering Division
 2018
 Annual Average Daily Traffic Volume Estimates By Section of Route
 Fairfax Maintenance Area

| Route | Length | AADT | QA | 4Tire | Bus | -----Truck----- | | | | QC | K Factor | QK | Dir Factor | AAWDT | QW | Year |
|-----------------------|--------|------|----|-------|-----|-----------------------------|--------|--------|--------|----|-------------|----|---------------|-------|----|------------|
| | | | | | | 2Axle | 3+Axle | 1Trail | 2Trail | | | | | | | |
| Fairfax County | | | | | | | | | | | | | | | | |
| (891) Florence Lane | 0.05 | 700 | R | | | 0.01 MN 29-6779 | | | | | NA | | | NA | | 03/18/2003 |
| (891) Florence Lane | 0.10 | 720 | R | | | 29-6780 Wooden Valley Court | | | | | NA | | | NA | | 06/28/2016 |
| (891) Florence Lane | 0.12 | 1300 | R | | | 29-6779 N, Gentle Lane | | | | | NA | | | NA | | 04/13/2011 |
| (891) Florence Lane | 0.02 | 1200 | R | | | 29-6023 Candlelight Court | | | | | NA | | | NA | | 06/28/2016 |
| (891) Florence Lane | 0.10 | 1700 | R | | | 29-4326 Stegen Dr | | | | | NA | | | NA | | 04/13/2011 |
| (891) Florence Lane | 0.05 | 2000 | R | | | 29-1458 Beech Tree Dr | | | | | NA | | | NA | | 04/13/2011 |
| (891) Florence Lane | 0.11 | 3100 | R | | | 29-4324 Shaffer Dr | | | | | NA | | | NA | | 04/13/2011 |
| (891) Florence Lane | | | | | | 29-611 Telegraph Rd | | | | | | | | | | |
| (892) Cannon Lane | 0.05 | 1000 | R | | | 29-644 Franconia Rd | | | | | NA | | | NA | | 04/06/2011 |
| (892) Cannon Lane | 0.16 | 750 | R | | | 29-1633 Lakota Rd | | | | | NA | | | NA | | 04/06/2011 |
| (892) Cannon Lane | 0.03 | 580 | R | | | 29-1660 Towanda Rd | | | | | NA | | | NA | | 04/06/2011 |
| (892) Cannon Lane | 0.03 | 560 | R | | | 0.03 MN 29-1660 | | | | | NA | | | NA | | 02/14/2017 |
| (893) Wilson Ave | 0.21 | 170 | R | | | Cul-de-Sac | | | | | | | | | | |
| (893) Wilson Ave | | | | | | 29-663 Miller Rd | | | | | NA | | | NA | | 03/30/2011 |
| (894) Forest Lane | 0.08 | 500 | R | | | Cul-de-Sac | | | | | | | | | | |
| (894) Forest Lane | 0.24 | 410 | R | | | 29-2846 Albemarle St N | | | | | NA | | | NA | | 05/18/2011 |
| (894) Forest Lane | 0.05 | 1600 | R | | | 29-941 Oak Lane | | | | | NA | | | NA | | 05/18/2011 |
| (894) Forest Lane | 0.12 | 1100 | R | | | 29-689 Chesterbrook Rd | | | | | NA | | | NA | | 02/22/2017 |
| (894) Forest Lane | 0.02 | 1000 | R | | | 29-1007 S, Woodley Lane | | | | | NA | | | NA | | 11/19/2014 |
| (894) Forest Lane | 0.22 | 240 | R | | | 29-1007 MID, Oakdale Rd | | | | | NA | | | NA | | 11/19/2014 |
| (894) Forest Lane | | | | | | 29-1007 N, Oakdale Rd | | | | | NA | | | NA | | 11/19/2014 |
| (895) Sunset Lane | 0.44 | 120 | R | | | Dead End | | | | | | | | | | |
| (895) Sunset Lane | | | | | | 29-617 S, Backlick Rd | | | | | NA | | | NA | | 05/11/2011 |
| (896) Williams Ave | 0.07 | 670 | R | | | 29-617 N, Backlick Rd | | | | | NA | | | NA | | 05/11/2011 |
| (896) Williams Ave | 0.07 | 760 | R | | | 29-3572 Overlook St | | | | | NA | | | NA | | 11/02/2005 |
| (896) Williams Ave | 0.16 | 1300 | R | | | 29-3571 Hilltop Ave | | | | | NA | | | NA | | 06/20/2016 |
| (897) Rosehaven St | 0.19 | 160 | R | | | 29-695 Idylwood Rd | | | | | NA | | | NA | | 06/20/2016 |
| (897) Rosehaven St | | | | | | 29-697 Electric Ave | | | | | | | | | | |
| (897) Rosehaven St | | | | | | 29-655 Jermantown Rd | | | | | NA | | | NA | | 03/30/2011 |
| (897) Rosehaven St | | | | | | 29-881 Dudley Court | | | | | | | | | | |

Virginia Department of Transportation
Traffic Engineering Division
2018
Annual Average Daily Traffic Volume Estimates By Section of Route
Fairfax Maintenance Area

| Route | Length | AADT | QA | 4Tire | Bus | -----Truck----- | | | | QC | K Factor | QK | Dir Factor | AAWDT | QW | Year |
|--------------------------|--------|------|----|-------|-----|-----------------|--------|--------|--------|----|-------------|----|---------------|-------|----|------------|
| | | | | | | 2Axle | 3+Axle | 1Trail | 2Trail | | | | | | | |
| Fairfax County | | | | | | | | | | | | | | | | |
| (897) Rosehaven St | 0.12 | 200 | R | | | | | | | | NA | | NA | | | 03/30/2011 |
| | | | | | | | | | | | | | | | | |
| (898) Old Centreville Rd | 0.45 | 9200 | F | 98% | 1% | 1% | 0% | 0% | 0% | C | 0.074 | F | 0.501 | 9800 | F | 2018 |
| (899) Kent Rd | 0.12 | 230 | R | | | | | | | | NA | | NA | | | 04/20/2011 |
| (900) Lake St | 0.09 | 750 | R | | | | | | | | NA | | NA | | | 11/16/2005 |
| (900) Lake St | 0.09 | 1200 | R | | | | | | | | NA | | NA | | | 11/16/2005 |
| (901) Gordon St | 0.19 | 210 | R | | | | | | | | NA | | NA | | | 04/27/2011 |
| (901) Gordon St | 0.07 | 50 | R | | | | | | | | NA | | NA | | | 10/08/2014 |
| (902) Blair Rd | 0.41 | 6300 | F | 96% | 2% | 1% | 1% | 0% | 0% | C | 0.112 | F | 0.707 | 6700 | F | 2018 |
| (902) Blair Rd | 0.06 | 200 | R | | | | | | | | NA | | NA | | | 11/16/2005 |
| (902) Blair Rd | 0.17 | 300 | R | | | | | | | | NA | | NA | | | 11/16/2005 |
| (903) Downing St | 0.10 | 380 | R | | | | | | | | NA | | NA | | | 04/27/2011 |
| (903) Downing St | 0.20 | 340 | R | | | | | | | | NA | | NA | | | 04/27/2011 |
| (904) Holly Lane | 0.15 | 50 | R | | | | | | | | NA | | NA | | | 05/18/2009 |
| (904) Pineridge Dr | 0.28 | 110 | R | | | | | | | | NA | | NA | | | 01/30/2017 |
| (904) Lake Blvd | 0.09 | 850 | R | | | | | | | | NA | | NA | | | 05/11/2011 |
| (904) Lake Blvd | 0.22 | 200 | R | | | | | | | | NA | | NA | | | 12/02/2008 |
| (904) Lake Blvd | 0.20 | 200 | R | | | | | | | | NA | | NA | | | 05/11/2011 |
| (905) Virginia Ave | 0.16 | 190 | R | | | | | | | | NA | | NA | | | 01/21/2003 |
| (905) Virginia Ave | 0.07 | 350 | R | | | | | | | | NA | | NA | | | 05/25/2011 |
| (905) Virginia Ave | 0.15 | 270 | R | | | | | | | | NA | | NA | | | 05/25/2011 |
| (906) Starboard Dr | 0.18 | 410 | R | | | | | | | | NA | | NA | | | 05/25/2011 |
| (906) Chatworth Court | 0.22 | 540 | R | | | | | | | | NA | | NA | | | 05/25/2011 |

Virginia Department of Transportation
Traffic Engineering Division
2018
Annual Average Daily Traffic Volume Estimates By Section of Route
Fairfax Maintenance Area

| Route | Length | AADT | QA | 4Tire | Bus | -----Truck----- | | | | QC | K Factor | QK | Dir Factor | AAWDT | QW | Year |
|--------------------------|--------|------|----|-------|-----|--------------------------------|--------|--------|--------|----|-------------|----|---------------|-------|----|------------|
| | | | | | | 2Axle | 3+Axle | 1Trail | 2Trail | | | | | | | |
| Fairfax County | | | | | | | | | | | | | | | | |
| (906) Guinea Rd Frontage | 0.03 | 1200 | R | | | From: 29-4807 Pommeroy Dr | | | | | NA | | | NA | | 05/25/2011 |
| | | | | | | To: Chatsworth Court | | | | | | | | | | |
| (907) Glenbrook Rd | 0.30 | 560 | R | | | From: SR 236 Little River Tpke | | | | | NA | | | NA | | 05/25/2011 |
| (907) Glenbrook Rd | 0.15 | 270 | R | | | From: 29-4468 Denise Lane | | | | | NA | | | NA | | 01/12/2015 |
| | | | | | | To: 29-7744 Glenbrook Court | | | | | | | | | | |
| (908) Hillside Place | 0.14 | 360 | R | | | From: 29-699 Prosperity Ave | | | | | NA | | | NA | | 11/29/2005 |
| | | | | | | To: 29-793 Highland Lane | | | | | | | | | | |
| (909) Slade Run Dr | 0.10 | 770 | R | | | From: 29-960 Devon Dr | | | | | NA | | | NA | | 05/11/2011 |
| | | | | | | To: 29-988 Valley Brook Dr | | | | | | | | | | |
| (910) Thomas Court | 0.03 | 30 | R | | | From: Dead End | | | | | NA | | | NA | | 11/07/2014 |
| | | | | | | To: 29-988 Valley Brook Dr | | | | | | | | | | |
| (911) Penrose Place | 0.02 | 1000 | R | | | From: 29-661 Lee Rd | | | | | NA | | | NA | | 01/21/2003 |
| (911) Penrose Place | 0.24 | 1000 | R | | | From: 0.02 ME 29-661 | | | | | NA | | | NA | | 01/21/2003 |
| | | | | | | To: Dead End | | | | | | | | | | |
| (912) 14th St South | 0.16 | 1700 | R | | | From: SR 7 Leesburg Pike | | | | | NA | | | NA | | 02/08/2017 |
| | | | | | | To: Arlington County Line | | | | | | | | | | |
| (913) Madison Lane | 0.15 | 2000 | R | | | From: Dead End | | | | | NA | | | NA | | 02/27/2017 |
| | | | | | | To: SR 244 Columbia Pike | | | | | | | | | | |
| (914) Coda Place | 0.25 | 20 | R | | | From: Dead End | | | | | NA | | | NA | | 1986 |
| | | | | | | To: US 50 Lee Jackson Hwy | | | | | | | | | | |
| (915) Forest Dr | 0.09 | 480 | R | | | From: SR 7 Leesburg Pike | | | | | NA | | | NA | | 02/08/2017 |
| (915) Forest Dr | 0.07 | 520 | R | | | From: 29-916 Lee Court | | | | | NA | | | NA | | 01/09/2006 |
| (915) Forest Dr | 0.08 | 460 | R | | | From: 29-917 Washington Court | | | | | NA | | | NA | | 02/08/2017 |
| | | | | | | To: Arlington County Line | | | | | | | | | | |
| (916) Lee Court | 0.10 | 40 | R | | | From: 29-915 Forest Dr | | | | | NA | | | NA | | 11/07/2014 |
| | | | | | | To: Dead End | | | | | | | | | | |
| (917) Washington Court | 0.04 | 510 | R | | | From: 29-915 S, Forest Dr | | | | | NA | | | NA | | 02/26/2009 |
| (917) Washington Court | 0.03 | 570 | R | | | From: 29-915 N, Forest Dr | | | | | NA | | | NA | | 02/26/2009 |
| | | | | | | To: Cull-de-Sac | | | | | | | | | | |
| (918) Robey Ave | 0.25 | 190 | R | | | From: 29-846 Woodburn Rd | | | | | NA | | | NA | | 05/19/2009 |
| | | | | | | To: Dead End | | | | | | | | | | |
| (919) Cobbs Rd | 0.11 | 400 | R | | | From: 29-718 Valley View Dr | | | | | NA | | | NA | | 04/06/2011 |
| (919) Cobbs Rd | 0.27 | 200 | R | | | From: 29-1080 Tilbury Rd | | | | | NA | | | NA | | 03/05/2003 |
| | | | | | | To: Cul-de-Sac | | | | | | | | | | |

Virginia Department of Transportation
Traffic Engineering Division
2018
Annual Average Daily Traffic Volume Estimates By Section of Route
Fairfax Maintenance Area

| Route | Length | AADT | QA | 4Tire | Bus | -----Truck----- | | | | QC | K Factor | QK | Dir Factor | AAWDT | QW | Year |
|------------------------|--------|-------|----|-------|-----|-----------------|--------|--------|--------|----|-------------|----|---------------|-------|----|------------|
| | | | | | | 2Axle | 3+Axle | 1Trail | 2Trail | | | | | | | |
| Fairfax County | | | | | | | | | | | | | | | | |
| (920) Engleside St | 0.17 | 290 | R | | | | | | | | | NA | | NA | | 04/20/2011 |
| | | | | | | | | | | | | | | | | |
| | | | | | | | | | | | | | | | | |
| (921) Ladson Lane | 0.15 | 6600 | R | | | | | | | | | NA | | NA | | 10/25/2016 |
| | | | | | | | | | | | | | | | | |
| | | | | | | | | | | | | | | | | |
| (922) Hollindale Dr | 0.24 | 140 | R | | | | | | | | | NA | | NA | | 04/13/2011 |
| | | | | | | | | | | | | | | | | |
| | | | | | | | | | | | | | | | | |
| (922) Hollindale Dr | 0.07 | 170 | R | | | | | | | | | NA | | NA | | 08/09/2016 |
| | | | | | | | | | | | | | | | | |
| | | | | | | | | | | | | | | | | |
| (923) White Oaks Dr | 0.07 | 320 | R | | | | | | | | | NA | | NA | | 03/27/2003 |
| | | | | | | | | | | | | | | | | |
| | | | | | | | | | | | | | | | | |
| (923) Whiteoaks Dr | 0.08 | 310 | R | | | | | | | | | NA | | NA | | 04/13/2011 |
| | | | | | | | | | | | | | | | | |
| | | | | | | | | | | | | | | | | |
| (923) Whiteoaks Dr | 0.22 | 300 | R | | | | | | | | | NA | | NA | | 08/09/2016 |
| | | | | | | | | | | | | | | | | |
| | | | | | | | | | | | | | | | | |
| (923) Whiteoaks Dr | 0.11 | 380 | R | | | | | | | | | NA | | NA | | 04/13/2011 |
| | | | | | | | | | | | | | | | | |
| | | | | | | | | | | | | | | | | |
| (923) Whiteoaks Dr | 0.13 | 420 | R | | | | | | | | | NA | | NA | | 04/13/2011 |
| | | | | | | | | | | | | | | | | |
| | | | | | | | | | | | | | | | | |
| (923) Robin Hood Court | 0.05 | 50 | R | | | | | | | | | NA | | NA | | 03/20/2003 |
| | | | | | | | | | | | | | | | | |
| | | | | | | | | | | | | | | | | |
| (924) Washington Ave | 0.08 | 580 | R | | | | | | | | | NA | | NA | | 04/20/2011 |
| | | | | | | | | | | | | | | | | |
| | | | | | | | | | | | | | | | | |
| (924) Washington Ave | 0.05 | 470 | R | | | | | | | | | NA | | NA | | 04/20/2011 |
| | | | | | | | | | | | | | | | | |
| | | | | | | | | | | | | | | | | |
| (924) Washington Ave | 0.29 | 420 | R | | | | | | | | | NA | | NA | | 04/20/2011 |
| | | | | | | | | | | | | | | | | |
| | | | | | | | | | | | | | | | | |
| (924) Washington Ave | 0.14 | 660 | R | | | | | | | | | NA | | NA | | 01/18/2017 |
| | | | | | | | | | | | | | | | | |
| | | | | | | | | | | | | | | | | |
| (926) Kidwell Dr | 0.66 | 13000 | F | 99% | 0% | 1% | 0% | 0% | 0% | C | 0.092 | F | 0.616 | 14000 | F | 2018 |
| | | | | | | | | | | | | | | | | |
| | | | | | | | | | | | | | | | | |
| (927) Mervis Way | 0.05 | 660 | R | | | | | | | | | NA | | NA | | 05/18/2011 |
| | | | | | | | | | | | | | | | | |
| | | | | | | | | | | | | | | | | |
| (927) Mervis Way | 0.09 | 1300 | R | | | | | | | | | NA | | NA | | 12/02/2014 |
| | | | | | | | | | | | | | | | | |
| | | | | | | | | | | | | | | | | |
| (929) Radnor Place | 0.08 | 720 | R | | | | | | | | | NA | | NA | | 05/11/2011 |
| | | | | | | | | | | | | | | | | |
| | | | | | | | | | | | | | | | | |
| (929) Radnor Place | 0.11 | 760 | R | | | | | | | | | NA | | NA | | 08/03/2016 |
| | | | | | | | | | | | | | | | | |
| | | | | | | | | | | | | | | | | |
| (929) Holloman Rd | 0.13 | 760 | N | | | | | | | | | NA | | NA | | 08/03/2016 |
| | | | | | | | | | | | | | | | | |
| | | | | | | | | | | | | | | | | |
| (929) Holloman Rd | 0.08 | 1100 | G | 98% | 1% | 1% | 0% | 0% | 0% | C | 0.082 | F | | 1100 | G | 2018 |
| | | | | | | | | | | | | | | | | |
| | | | | | | | | | | | | | | | | |
| (929) Holloman Rd | 0.07 | 1400 | R | | | | | | | | | NA | | NA | | 05/11/2011 |
| | | | | | | | | | | | | | | | | |
| | | | | | | | | | | | | | | | | |

Virginia Department of Transportation
Traffic Engineering Division
2018
Annual Average Daily Traffic Volume Estimates By Section of Route
Fairfax Maintenance Area

| Route | Length | AADT | QA | 4Tire | Bus | -----Truck----- | | | | QC | K Factor | QK | Dir Factor | AAWDT | QW | Year |
|-----------------------|----------------|------|------|-------|-----|-----------------|--------|--------|--------|-------|-------------|-------|---------------|-------|----|------------|
| | | | | | | 2Axle | 3+Axle | 1Trail | 2Trail | | | | | | | |
| Fairfax County | | | | | | | | | | | | | | | | |
| 929 | Holloman Rd | 0.07 | 1300 | R | | | | | | | NA | | | NA | | 07/10/2002 |
| 929 | Holloman Rd | 0.04 | 1800 | R | | | | | | | NA | | | NA | | 08/02/2016 |
| 930 | Kennedy Lane | 0.17 | 490 | R | | | | | | | NA | | | NA | | 07/07/2002 |
| 930 | Kennedy Lane | 0.10 | 700 | R | | | | | | | NA | | | NA | | 05/11/2011 |
| 930 | Kennedy Lane | 0.25 | 650 | R | | | | | | 0.117 | F | 0.571 | | NA | | 08/02/2016 |
| 931 | Glenwood Place | 0.10 | 60 | R | | | | | | | NA | | | NA | | 11/07/2014 |
| 932 | Clemons Court | 0.09 | 70 | R | | | | | | | NA | | | NA | | 01/30/2003 |
| 933 | Edwards St | 0.33 | 550 | R | | | | | | | NA | | | NA | | 04/27/2011 |
| 934 | Bauer Dr | 0.17 | 3300 | F | 97% | 1% | 1% | 0% | 0% | C | 0.109 | F | 0.644 | 3500 | F | 2018 |
| 934 | Bauer Dr | 0.30 | 3300 | F | 99% | 1% | 0% | 0% | 0% | C | 0.108 | F | 0.691 | 3500 | F | 2018 |
| 935 | Osman Dr | 0.16 | 80 | R | | | | | | | NA | | | NA | | 12/08/2014 |
| 935 | Manor Dr | 0.08 | 180 | R | | | | | | | NA | | | NA | | 04/20/2011 |
| 935 | Manor Dr | 0.14 | 620 | R | | | | | | | NA | | | NA | | 04/20/2011 |
| 936 | Sandburg St | 0.15 | 340 | R | | | | | | | NA | | | NA | | 12/02/2014 |
| 936 | Sandburg St | 0.06 | 130 | R | | | | | | | NA | | | NA | | 12/02/2014 |
| 936 | Sandburg St | 0.64 | 700 | R | | | | | | | NA | | | NA | | 05/18/2011 |
| 936 | Sandburg St | 0.05 | 40 | R | | | | | | | NA | | | NA | | 12/02/2014 |
| 936 | Sandburg St | 0.22 | 730 | R | | | | | | | NA | | | NA | | 05/18/2011 |
| 937 | Benjamin St | 0.41 | 1100 | R | | | | | | | NA | | | NA | | 05/18/2011 |
| 937 | Benjamin St | 0.32 | 950 | R | | | | | | | NA | | | NA | | 05/18/2011 |
| 937 | Benjamin St | 0.05 | 360 | R | | | | | | | NA | | | NA | | 03/05/2003 |
| 937 | Douglass Dr | 0.16 | 680 | R | | | | | | | NA | | | NA | | 10/19/2006 |

Virginia Department of Transportation
Traffic Engineering Division
2018
Annual Average Daily Traffic Volume Estimates By Section of Route
Fairfax Maintenance Area

| Route | Length | AADT | QA | 4Tire | Bus | -----Truck----- | | | | QC | K Factor | QK | Dir Factor | AAWDT | QW | Year |
|-----------------------|--------|-------|----|-------|-----|-----------------|--------|--------|--------|----|-------------|----|---------------|-------|----|------------|
| | | | | | | 2Axle | 3+Axle | 1Trail | 2Trail | | | | | | | |
| Fairfax County | | | | | | | | | | | | | | | | |
| (937) Douglass Dr | 0.18 | 1200 | R | | | | | | | | NA | | | NA | | 05/23/2016 |
| (937) Douglass Dr | 0.33 | 3200 | F | 98% | 0% | 1% | 0% | 0% | 0% | C | 0.157 | F | 0.504 | 3400 | F | 2018 |
| (938) Rocky Run Rd | 0.21 | 100 | R | | | | | | | | NA | | | NA | | 05/19/2009 |
| (939) Gosnell Rd | 0.18 | 19000 | F | 99% | 1% | 0% | 0% | 0% | 0% | F | 0.1 | F | 0.610 | 20000 | F | 2018 |
| (939) Gosnell Rd | 0.15 | 19000 | F | 99% | 1% | 0% | 0% | 0% | 0% | C | 0.1 | F | 0.614 | 20000 | F | 2018 |
| (939) Gosnell Rd | 0.18 | 19000 | F | 99% | 1% | 0% | 0% | 0% | 0% | F | 0.099 | F | 0.619 | 20000 | F | 2018 |
| (940) Lagovista Court | 0.13 | 110 | R | | | | | | | | NA | | | NA | | 05/18/2009 |
| (940) Maria Ave | 0.25 | 180 | R | | | | | | | | NA | | | NA | | 04/28/2009 |
| (940) Maria Ave | 0.09 | 130 | R | | | | | | | | NA | | | NA | | 05/18/2009 |
| (941) Oak Lane | 0.28 | 170 | R | | | | | | | | NA | | | NA | | 05/18/2011 |
| (942) Vista Dr | 0.06 | 2000 | R | | | | | | | | NA | | | NA | | 04/27/2011 |
| (942) Vista Dr | 0.07 | 1600 | R | | | | | | | | NA | | | NA | | 07/01/2002 |
| (942) Vista Dr | 0.06 | 1400 | R | | | | | | | | NA | | | NA | | 04/27/2011 |
| (942) Vista Dr | 0.07 | 960 | R | | | | | | | | NA | | | NA | | 08/03/2016 |
| (942) Vista Dr | 0.07 | 1600 | R | | | | | | | | NA | | | NA | | 04/27/2011 |
| (942) Vista Dr | 0.07 | 1400 | R | | | | | | | | NA | | | NA | | 07/11/2002 |
| (942) Vista Dr | 0.20 | 2900 | R | | | | | | | | NA | | | NA | | 04/27/2011 |
| (943) Knollwood Dr | 0.06 | 590 | R | | | | | | | | NA | | | NA | | 04/27/2011 |
| (943) Knollwood Dr | 0.06 | 1700 | R | | | | | | | | NA | | | NA | | 11/16/2005 |
| (943) Knollwood Dr | 0.07 | 1500 | R | | | | | | | | NA | | | NA | | 11/16/2005 |
| (943) Knollwood Dr | 0.06 | 1800 | R | | | | | | | | NA | | | NA | | 11/16/2005 |
| (943) Knollwood Dr | 0.07 | 2300 | R | | | | | | | | NA | | | NA | | 11/16/2005 |
| (943) Knollwood Dr | 0.21 | 2200 | R | | | | | | | | NA | | | NA | | 11/16/2005 |

Virginia Department of Transportation
Traffic Engineering Division
2018
Annual Average Daily Traffic Volume Estimates By Section of Route
Fairfax Maintenance Area

| Route | Length | AADT | QA | 4Tire | Bus | -----Truck----- | | | | QC | K Factor | QK | Dir Factor | AAWDT | QW | Year | |
|-----------------------|------------------|------|-------|-------|-----|-----------------|--------|--------|--------|----|-------------|-------|---------------|-------|-------|------------|------|
| | | | | | | 2Axle | 3+Axle | 1Trail | 2Trail | | | | | | | | |
| Fairfax County | | | | | | | | | | | | | | | | | |
| 944 | Greenway Rd | 0.24 | 260 | R | | | | | | | | | | NA | NA | 06/10/2003 | |
| | | | | | | | | | | | | | | | | | |
| | | | | | | | | | | | | | | | | | |
| 945 | Bolling Dr | 0.35 | 110 | R | | | | | | | | | | NA | NA | 04/20/2011 | |
| | | | | | | | | | | | | | | | | | |
| | | | | | | | | | | | | | | | | | |
| 946 | Sky View Dr | 0.26 | 1100 | R | | | | | | | | | | NA | NA | 04/20/2011 | |
| | | | | | | | | | | | | | | | | | |
| | | | | | | | | | | | | | | | | | |
| 947 | Oldewood Dr | 0.20 | 100 | R | | | | | | | | | | NA | NA | 02/26/2015 | |
| | | | | | | | | | | | | | | | | | |
| | | | | | | | | | | | | | | | | | |
| 948 | Greenhill St | 0.08 | 20 | R | | | | | | | | | | NA | NA | 05/18/2009 | |
| | | | | | | | | | | | | | | | | | |
| | | | | | | | | | | | | | | | | | |
| 949 | Sorrel St | 0.20 | 40 | R | | | | | | | | | | NA | NA | 05/29/2015 | |
| | | | | | | | | | | | | | | | | | |
| | | | | | | | | | | | | | | | | | |
| 949 | Sorrel St | 0.11 | 380 | R | | | | | | | | | | NA | NA | 05/18/2011 | |
| | | | | | | | | | | | | | | | | | |
| | | | | | | | | | | | | | | | | | |
| 949 | Sorrel St | 0.13 | 290 | R | | | | | | | | | | NA | NA | 07/11/2011 | |
| | | | | | | | | | | | | | | | | | |
| | | | | | | | | | | | | | | | | | |
| 950 | Gallows Rd | 0.23 | 19000 | F | 97% | 1% | 1% | 0% | 0% | 0% | C | 0.080 | F | 0.644 | 21000 | F | 2018 |
| | | | | | | | | | | | | | | | | | |
| | | | | | | | | | | | | | | | | | |
| 950 | International Dr | 0.11 | 21000 | F | 97% | 1% | 1% | 0% | 0% | 0% | F | 0.092 | F | 0.508 | 22000 | F | 2018 |
| | | | | | | | | | | | | | | | | | |
| | | | | | | | | | | | | | | | | | |
| 950 | Watson St | 0.24 | 1500 | R | | | | | | | | | | NA | NA | 04/16/2009 | |
| | | | | | | | | | | | | | | | | | |
| | | | | | | | | | | | | | | | | | |
| 952 | Hull Rd | 0.15 | 120 | R | | | | | | | | | | NA | NA | 10/08/2014 | |
| | | | | | | | | | | | | | | | | | |
| | | | | | | | | | | | | | | | | | |
| 952 | Hull Rd | 0.15 | 320 | R | | | | | | | | | | NA | NA | 11/03/2005 | |
| | | | | | | | | | | | | | | | | | |
| | | | | | | | | | | | | | | | | | |
| 953 | Byrd Rd | 0.25 | 110 | R | | | | | | | | | | NA | NA | 11/07/2014 | |
| | | | | | | | | | | | | | | | | | |
| | | | | | | | | | | | | | | | | | |
| 953 | Byrd Rd | 0.15 | 290 | R | | | | | | | | | | NA | NA | 11/03/2005 | |
| | | | | | | | | | | | | | | | | | |
| | | | | | | | | | | | | | | | | | |
| 954 | Chantilly Rd | 0.27 | 430 | R | | | | | | | | | | NA | NA | 08/09/2005 | |
| | | | | | | | | | | | | | | | | | |
| | | | | | | | | | | | | | | | | | |
| 954 | Chantilly Rd | 0.27 | 210 | R | | | | | | | | | | NA | NA | 08/09/2005 | |
| | | | | | | | | | | | | | | | | | |
| | | | | | | | | | | | | | | | | | |
| 954 | Chantilly Rd | 0.10 | 50 | R | | | | | | | | | | NA | NA | 12/09/2014 | |
| | | | | | | | | | | | | | | | | | |
| | | | | | | | | | | | | | | | | | |
| 955 | Farr St | 0.27 | 610 | R | | | | | | | | | | NA | NA | 05/11/2011 | |
| | | | | | | | | | | | | | | | | | |
| | | | | | | | | | | | | | | | | | |
| 956 | Van Winkle Dr | 0.75 | 330 | R | | | | | | | | | | NA | NA | 05/11/2011 | |
| | | | | | | | | | | | | | | | | | |
| | | | | | | | | | | | | | | | | | |
| 956 | Homespun Lane | 0.16 | 320 | R | | | | | | | | | | NA | NA | 05/18/2009 | |
| | | | | | | | | | | | | | | | | | |
| | | | | | | | | | | | | | | | | | |

Virginia Department of Transportation
Traffic Engineering Division
2018
Annual Average Daily Traffic Volume Estimates By Section of Route
Fairfax Maintenance Area

| Route | Length | AADT | QA | 4Tire | Bus | -----Truck----- | | | | QC | K Factor | QK | Dir Factor | AAWDT | QW | Year |
|-----------------------|--------|------|----|-------|-----|----------------------------------|--------|--------|--------|----|-------------|----|---------------|-------|----|------------|
| | | | | | | 2Axle | 3+Axle | 1Trail | 2Trail | | | | | | | |
| Fairfax County | | | | | | | | | | | | | | | | |
| (957) Poplar St | 0.10 | 1400 | R | | | From: 29-650 Gallows Rd ; 29-756 | | | | | NA | | | NA | | 05/11/2011 |
| (957) Poplar St | 0.07 | 1400 | R | | | To: 29-959 Martin Ave | | | | | NA | | | NA | | 05/11/2011 |
| (958) Daniels Ave | 0.06 | 1300 | R | | | From: 29-958 Daniels Ave | | | | | NA | | | NA | | 08/03/2016 |
| (958) Daniels Av | 0.10 | 2200 | R | | | To: 29-758 Maple Place | | | | | NA | | | NA | | 07/01/2002 |
| (959) Martin Ave | 0.05 | 270 | R | | | From: Dead End; Gap Terminus | | | | | NA | | | NA | | 05/11/2011 |
| (960) Slade Run Dr | 0.04 | 1200 | R | | | To: 29-3274 Thornton St | | | | | NA | | | NA | | 05/11/2011 |
| (960) Slade Run Dr | 0.12 | 870 | R | | | From: 29-758 Maple Place | | | | | NA | | | NA | | 08/02/2016 |
| (960) Slade Run Dr | 0.06 | 1100 | R | | | To: 29-2483 Vagabond Dr | | | | | NA | | | NA | | 05/11/2011 |
| (960) Slade Run Dr | 0.09 | 730 | R | | | From: 29-2481 Roundtree Rd | | | | | NA | | | NA | | 07/10/2002 |
| (960) Slade Run Dr | 0.06 | 950 | G | 97% | 1% | 1% | 1% | 0% | 0% | C | 0.1 | F | 0.526 | 950 | G | 2018 |
| (960) Slade Run Dr | 0.28 | 920 | R | | | To: 29-1528 Ted Dr | | | | | NA | | | NA | | 05/11/2011 |
| (960) Devon Dr | 0.18 | 240 | G | 95% | 1% | 2% | 1% | 0% | 0% | C | 0.131 | F | 0.656 | 240 | G | 2018 |
| (960) Devon Dr | 0.11 | 640 | R | | | From: 29-2479 Quaker Court | | | | | NA | | | NA | | 05/11/2011 |
| (960) Devon Dr | 0.12 | 190 | R | | | To: 29-2468 Rose Lane | | | | | NA | | | NA | | 05/11/2011 |
| (961) Beechwood Dr | 0.12 | 270 | R | | | From: 29-909 Slade Run Dr | | | | | NA | | | NA | | 05/18/2011 |
| (962) Cherry Dr | 0.15 | 1100 | R | | | To: 29-988 E, Valley Brook Dr | | | | | NA | | | NA | | 05/11/2011 |
| (962) Cherry Dr | 0.13 | 110 | R | | | From: 29-929 Radnor Place | | | | | NA | | | NA | | 05/11/2011 |
| (963) Hillcrest Place | 0.10 | 2600 | R | | | To: 29-988 W, Valley Brook Dr | | | | | NA | | | NA | | 05/11/2011 |
| (963) Hillcrest Place | 0.20 | 1400 | R | | | From: Dead End | | | | | NA | | | NA | | 05/18/2011 |
| (963) Hillcrest Place | 0.04 | 2400 | R | | | To: 29-698 Cedar Lane | | | | | NA | | | NA | | 10/08/2014 |
| (963) Hillcrest Place | 0.08 | 2500 | R | | | From: 29-2862 Chichester Lane | | | | | NA | | | NA | | 01/10/2006 |
| (963) Hillcrest Place | 0.07 | 2900 | R | | | To: 29-698 Cedar Lane | | | | | NA | | | NA | | 01/18/2017 |
| (963) Hillcrest Place | 0.07 | 2900 | R | | | From: Cul-de-Sac | | | | | NA | | | NA | | 04/27/2011 |
| (963) Hillcrest Place | 0.07 | 2900 | R | | | To: 29-620 Braddock Rd | | | | | NA | | | NA | | 01/10/2006 |
| (963) Hillcrest Place | 0.07 | 2900 | R | | | From: 29-964 Parramore Dr | | | | | NA | | | NA | | 01/10/2006 |
| (963) Hillcrest Place | 0.07 | 2900 | R | | | To: 29-2905 Summit Place | | | | | NA | | | NA | | 01/10/2006 |
| (963) Hillcrest Place | 0.07 | 2900 | R | | | From: 29-1146 Summit Place | | | | | NA | | | NA | | 01/10/2006 |
| (963) Hillcrest Place | 0.07 | 2900 | R | | | To: 29-2786 Crestwood Dr | | | | | NA | | | NA | | 01/10/2006 |
| (963) Hillcrest Place | 0.07 | 2900 | R | | | From: 29-2786 Crestwood Dr | | | | | NA | | | NA | | 01/10/2006 |
| (963) Hillcrest Place | 0.07 | 2900 | R | | | To: 29-2903 Berlee Dr; Sano St | | | | | NA | | | NA | | 01/10/2006 |

Virginia Department of Transportation
Traffic Engineering Division
2018
Annual Average Daily Traffic Volume Estimates By Section of Route
Fairfax Maintenance Area

| Route | Length | AADT | QA | 4Tire | Bus | -----Truck----- | | | | QC | K Factor | QK | Dir Factor | AAWDT | QW | Year |
|-----------------------|------------------|------|------|-------|-----|-----------------|--------|--------|--------|----|-------------|-------|---------------|-------|----|------------|
| | | | | | | 2Axle | 3+Axle | 1Trail | 2Trail | | | | | | | |
| Fairfax County | | | | | | | | | | | | | | | | |
| 964 | Parramore Dr | 0.20 | 350 | R | | | | | | | | NA | | NA | | 01/18/2017 |
| | | | | | | | | | | | | | | | | |
| | | | | | | | | | | | | | | | | |
| 965 | Pine Rd | 0.21 | 80 | R | | | | | | | | NA | | NA | | 08/03/2016 |
| | | | | | | | | | | | | | | | | |
| | | | | | | | | | | | | | | | | |
| 966 | Oriole Ave | 0.56 | 180 | R | | | | | | | | NA | | NA | | 10/18/2016 |
| | | | | | | | | | | | | | | | | |
| | | | | | | | | | | | | | | | | |
| 966 | Oriole Ave | 0.26 | 1300 | R | | | | | | | | NA | | NA | | 01/05/2004 |
| | | | | | | | | | | | | | | | | |
| | | | | | | | | | | | | | | | | |
| 966 | Oriole Ave | 0.30 | 1600 | R | | | | | | | | NA | | NA | | 08/23/2016 |
| | | | | | | | | | | | | | | | | |
| | | | | | | | | | | | | | | | | |
| 967 | Quaker Lane | 0.06 | 390 | R | | | | | | | | NA | | NA | | 09/22/2008 |
| | | | | | | | | | | | | | | | | |
| | | | | | | | | | | | | | | | | |
| 967 | Quaker Lane | 0.06 | 300 | R | | | | | | | | NA | | NA | | 05/24/2016 |
| | | | | | | | | | | | | | | | | |
| | | | | | | | | | | | | | | | | |
| 967 | Quaker Lane | 0.06 | 210 | R | | | | | | | | NA | | NA | | 01/05/2004 |
| | | | | | | | | | | | | | | | | |
| | | | | | | | | | | | | | | | | |
| 967 | Quaker Lane | 0.02 | 40 | R | | | | | | | | NA | | NA | | 01/05/2004 |
| | | | | | | | | | | | | | | | | |
| | | | | | | | | | | | | | | | | |
| 968 | Lorton Rd | 0.20 | 47 | R | | | | | | | | NA | | NA | | 05/19/2009 |
| | | | | | | | | | | | | | | | | |
| | | | | | | | | | | | | | | | | |
| 969 | Wycombe St | 0.11 | 700 | R | | | | | | | | NA | | NA | | 08/17/2016 |
| | | | | | | | | | | | | | | | | |
| | | | | | | | | | | | | | | | | |
| 969 | Wycombe St | 0.08 | 2600 | R | | | | | | | | NA | | NA | | 07/19/2001 |
| | | | | | | | | | | | | | | | | |
| | | | | | | | | | | | | | | | | |
| 969 | ODay Dr | 0.65 | 1500 | R | | | | | | | | NA | | NA | | 08/17/2016 |
| | | | | | | | | | | | | | | | | |
| | | | | | | | | | | | | | | | | |
| 970 | Cabells Mill Dr | 0.30 | 2800 | F | 99% | 0% | 0% | 0% | 0% | C | 0.133 | F | 0.518 | 3000 | F | 2018 |
| | | | | | | | | | | | | | | | | |
| | | | | | | | | | | | | | | | | |
| 970 | Cabbells Mill Dr | 0.05 | 2800 | R | | | | | | | | 0.133 | F | 0.518 | NA | 11/20/2008 |
| | | | | | | | | | | | | | | | | |
| | | | | | | | | | | | | | | | | |
| 970 | Cabbells Mill Dr | 0.16 | 2800 | F | 99% | 0% | 0% | 0% | 0% | C | 0.134 | F | 0.512 | 3000 | F | 2018 |
| | | | | | | | | | | | | | | | | |
| | | | | | | | | | | | | | | | | |
| 970 | Cabbells Mill Dr | 0.10 | 690 | R | | | | | | | | NA | | NA | | 11/20/2008 |
| | | | | | | | | | | | | | | | | |
| | | | | | | | | | | | | | | | | |
| 970 | Cabbells Mill Dr | 0.08 | 310 | R | | | | | | | | NA | | NA | | 11/20/2008 |
| | | | | | | | | | | | | | | | | |
| | | | | | | | | | | | | | | | | |
| 970 | Cabbells Mill Dr | 0.53 | 170 | R | | | | | | | | NA | | NA | | 11/20/2008 |
| | | | | | | | | | | | | | | | | |
| | | | | | | | | | | | | | | | | |
| 971 | Trammell Rd | 0.67 | 1500 | R | | | | | | | | NA | | NA | | 08/22/2016 |
| | | | | | | | | | | | | | | | | |
| | | | | | | | | | | | | | | | | |
| 971 | Masonville Dr | 0.22 | 1500 | R | | | | | | | | NA | | NA | | 10/24/2016 |
| | | | | | | | | | | | | | | | | |
| | | | | | | | | | | | | | | | | |
| 972 | Canard St | 0.27 | 90 | R | | | | | | | | NA | | NA | | 08/01/2016 |
| | | | | | | | | | | | | | | | | |
| | | | | | | | | | | | | | | | | |

Virginia Department of Transportation
Traffic Engineering Division
2018
Annual Average Daily Traffic Volume Estimates By Section of Route
Fairfax Maintenance Area

| Route | Length | AADT | QA | 4Tire | Bus | -----Truck----- | | | | QC | K Factor | QK | Dir Factor | AAWDT | QW | Year |
|-------------------------|--------|------|----|-------|-----|-----------------|--------|--------|--------|----|-------------|----|---------------|-------|----|------------|
| | | | | | | 2Axle | 3+Axle | 1Trail | 2Trail | | | | | | | |
| Fairfax County | | | | | | | | | | | | | | | | |
| (973) Edison Dr | 0.21 | 200 | R | | | | | | | | | NA | | NA | | 06/22/2011 |
| | | | | | | | | | | | | | | | | |
| (974) Elm Place | 0.09 | 780 | R | | | | | | | | | NA | | NA | | 06/20/2016 |
| (974) Elm Place | 0.14 | 500 | R | | | | | | | | | NA | | NA | | 11/02/2005 |
| (975) Davidson Rd | 0.08 | 1800 | R | | | | | | | | | NA | | NA | | 12/09/2014 |
| (975) Davidson Rd | 0.14 | 2300 | R | | | | | | | | | NA | | NA | | 07/11/2011 |
| (975) Davidson Rd | 0.18 | 2600 | R | | | | | | | | | NA | | NA | | 07/11/2011 |
| (976) Woodfair Rd | 0.14 | 280 | R | | | | | | | | | NA | | NA | | 12/16/2014 |
| (976) Woodfair Rd | 0.16 | 280 | R | | | | | | | | | NA | | NA | | 06/01/2011 |
| (976) Woodfair Rd | 0.08 | 230 | R | | | | | | | | | NA | | NA | | 12/16/2014 |
| (977) Olm Dr | 0.18 | 120 | R | | | | | | | | | NA | | NA | | 09/05/2001 |
| (978) Morningside Dr | 0.73 | 280 | R | | | | | | | | | NA | | NA | | 05/19/2009 |
| (978) Southwick St | 0.56 | 1900 | R | | | | | | | | | NA | | NA | | 12/07/2005 |
| (978) Southwick St | 0.30 | 2500 | R | | | | | | | | | NA | | NA | | 05/19/2009 |
| (979) Barkley Dr | 0.11 | 290 | R | | | | | | | | | NA | | NA | | 11/14/2005 |
| (979) Barkley Dr | 0.28 | 2000 | R | | | | | | | | | NA | | NA | | 11/14/2005 |
| (979) Barkley Dr | 0.92 | 4400 | F | 99% | 1% | 0% | 0% | 0% | 0% | C | 0.115 | F | 0.759 | 4700 | F | 2018 |
| (979) Barkley Gate Lane | 0.27 | 1400 | F | 98% | 1% | 1% | 0% | 0% | 0% | C | 0.144 | F | 0.646 | 1400 | F | 2018 |
| (980) Glenmore Dr | 0.11 | 480 | R | | | | | | | | | NA | | NA | | 08/03/2016 |
| (980) Glenmore Dr | 0.24 | 1100 | R | | | | | | | | | NA | | NA | | 07/10/2002 |
| (980) Glenmore Dr | 0.01 | 2400 | R | | | | | | | | | NA | | NA | | 07/11/2002 |
| (981) Glen Carlyn Dr | 0.41 | 4200 | F | 98% | 1% | 1% | 0% | 0% | 0% | C | 0.114 | F | 0.738 | 4400 | F | 2018 |
| (982) Fairview Place | 0.09 | 70 | R | | | | | | | | | NA | | NA | | 11/07/2014 |

Virginia Department of Transportation
Traffic Engineering Division
2018
Annual Average Daily Traffic Volume Estimates By Section of Route
Fairfax Maintenance Area

| Route | Length | AADT | QA | 4Tire | Bus | -----Truck----- | | | | QC | K Factor | QK | Dir Factor | AAWDT | QW | Year |
|-----------------------|------------------------|------|------|-------|-----|-----------------|--------|--------|--------|----|-------------|----|---------------|-------|----|------------|
| | | | | | | 2Axle | 3+Axle | 1Trail | 2Trail | | | | | | | |
| Fairfax County | | | | | | | | | | | | | | | | |
| 983 | Munson Place | 0.11 | 70 | R | | | | | | | | | | NA | | 11/07/2014 |
| | | | | | | | | | | | | | | | | |
| | | | | | | | | | | | | | | | | |
| 984 | Munson Hill Rd | 0.08 | 920 | R | | | | | | | | | | NA | | 07/10/2002 |
| | | | | | | | | | | | | | | | | |
| 984 | Munson Hill Rd | 0.12 | 880 | R | | | | | | | | | | NA | | 07/27/2011 |
| | | | | | | | | | | | | | | | | |
| 984 | Munson Hill Rd | 0.08 | 1200 | R | | | | | | | | | | NA | | 02/28/2017 |
| | | | | | | | | | | | | | | | | |
| 985 | Leesburg Pike Frontage | 0.12 | 370 | R | | | | | | | | | | NA | | 02/28/2017 |
| | | | | | | | | | | | | | | | | |
| 986 | Pinetree Terrace | 0.14 | 40 | R | | | | | | | | | | NA | | 12/16/2014 |
| | | | | | | | | | | | | | | | | |
| 986 | Pinetree Terrace | 0.10 | 110 | R | | | | | | | | | | NA | | 12/16/2014 |
| | | | | | | | | | | | | | | | | |
| 986 | Pinetree Terrace | 0.15 | 170 | R | | | | | | | | | | NA | | 12/16/2014 |
| | | | | | | | | | | | | | | | | |
| 986 | Pinetree Terrace | 0.07 | 60 | R | | | | | | | | | | NA | | 10/08/2014 |
| | | | | | | | | | | | | | | | | |
| 987 | Boat Dock Dr | 0.09 | 60 | R | | | | | | | | | | NA | | 12/16/2014 |
| | | | | | | | | | | | | | | | | |
| 988 | Valley Brook Dr | 0.07 | 60 | R | | | | | | | | | | NA | | 10/08/2014 |
| | | | | | | | | | | | | | | | | |
| 988 | Valley Brook Dr | 0.20 | 2800 | F | 98% | 0% | 1% | 0% | 0% | C | 0.105 | F | 0.716 | 3000 | F | 2018 |
| | | | | | | | | | | | | | | | | |
| 988 | Valley Brook Dr | 0.04 | 2700 | F | 99% | 0% | 0% | 0% | 0% | F | 0.108 | F | 0.706 | 2900 | F | 2018 |
| | | | | | | | | | | | | | | | | |
| 988 | Valley Brook Dr | 0.21 | 3100 | F | 99% | 0% | 0% | 0% | 0% | C | 0.104 | F | 0.687 | 3300 | F | 2018 |
| | | | | | | | | | | | | | | | | |
| 988 | Valley Brook Dr | 0.06 | 70 | F | 92% | 2% | 3% | 3% | 0% | C | 0.144 | F | 0.615 | 70 | F | 2018 |
| | | | | | | | | | | | | | | | | |
| 989 | Wildwood St | 0.21 | 190 | R | | | | | | | | | | NA | | 06/29/2011 |
| | | | | | | | | | | | | | | | | |
| 990 | Midway Place | 0.02 | 7 | R | | | | | | | | | | NA | | 07/10/2001 |
| | | | | | | | | | | | | | | | | |
| 990 | Midway Place | 0.06 | 80 | R | | | | | | | | | | NA | | 06/29/2011 |
| | | | | | | | | | | | | | | | | |
| 990 | Midway Place | 0.02 | 5 | R | | | | | | | | | | NA | | 05/21/2015 |
| | | | | | | | | | | | | | | | | |
| 991 | Gilmore Dr | 0.22 | 140 | R | | | | | | | | | | NA | | 06/29/2011 |
| | | | | | | | | | | | | | | | | |
| 992 | Acorn Circle | 0.16 | 200 | R | | | | | | | | | | NA | | 05/18/2009 |
| | | | | | | | | | | | | | | | | |

Virginia Department of Transportation
Traffic Engineering Division
2018
Annual Average Daily Traffic Volume Estimates By Section of Route
Fairfax Maintenance Area

| Route | Length | AADT | QA | 4Tire | Bus | -----Truck----- | | | | QC | K Factor | QK | Dir Factor | AAWDT | QW | Year |
|-----------------------|--------|------|----|-------|-----|-----------------|--------|--------|--------|----|-------------|----|---------------|-------|----|------------|
| | | | | | | 2Axle | 3+Axle | 1Trail | 2Trail | | | | | | | |
| Fairfax County | | | | | | | | | | | | | | | | |
| (993) Steinway St | 0.10 | 430 | R | | | | | | | | NA | | | NA | | 02/06/2017 |
| | | | | | | | | | | | | | | | | |
| (993) Steinway St | 0.11 | 340 | R | | | | | | | | NA | | | NA | | 02/02/2003 |
| | | | | | | | | | | | | | | | | |
| (994) Renee St | 0.16 | 160 | R | | | | | | | | NA | | | NA | | 11/18/2008 |
| | | | | | | | | | | | | | | | | |
| (995) Gene St | 0.20 | 190 | R | | | | | | | | NA | | | NA | | 06/11/2003 |
| | | | | | | | | | | | | | | | | |
| (995) Gene St | 0.09 | 40 | R | | | | | | | | NA | | | NA | | 07/11/2018 |
| | | | | | | | | | | | | | | | | |
| (996) Glenwood Dr | 0.08 | 790 | R | | | | | | | | NA | | | NA | | 07/13/2011 |
| | | | | | | | | | | | | | | | | |
| (996) Glenwood Dr | 0.13 | 460 | R | | | | | | | | NA | | | NA | | 07/13/2011 |
| | | | | | | | | | | | | | | | | |
| (996) Glenwood Dr | 0.15 | 270 | R | | | | | | | | NA | | | NA | | 07/13/2011 |
| | | | | | | | | | | | | | | | | |
| (997) Clermont Dr | 0.45 | 2400 | F | 97% | 1% | 1% | 0% | 0% | 0% | C | 0.139 | F | 0.508 | 2500 | F | 2018 |
| | | | | | | | | | | | | | | | | |
| (998) Clames Dr | 0.07 | 70 | R | | | | | | | | NA | | | NA | | 03/13/2003 |
| | | | | | | | | | | | | | | | | |
| (998) Clames Dr | 0.18 | 210 | R | | | | | | | | NA | | | NA | | 06/01/2011 |
| | | | | | | | | | | | | | | | | |
| (998) Clames Dr | 0.11 | 630 | R | | | | | | | | NA | | | NA | | 06/01/2011 |
| | | | | | | | | | | | | | | | | |
| (998) Clames Dr | 0.09 | 280 | R | | | | | | | | NA | | | NA | | 06/01/2011 |
| | | | | | | | | | | | | | | | | |
| (998) Clames Dr | 0.08 | 210 | R | | | | | | | | NA | | | NA | | 06/01/2011 |
| | | | | | | | | | | | | | | | | |
| (999) Briarmoor Lane | 0.13 | 70 | R | | | | | | | | NA | | | NA | | 06/22/2011 |
| | | | | | | | | | | | | | | | | |
| (1000) Pence Court | 0.11 | 140 | R | | | | | | | | NA | | | NA | | 10/08/2014 |
| | | | | | | | | | | | | | | | | |
| (1000) Pence Court | 0.09 | 180 | R | | | | | | | | NA | | | NA | | 05/21/2015 |
| | | | | | | | | | | | | | | | | |
| (1000) Pence Court | 0.04 | 60 | R | | | | | | | | NA | | | NA | | 1997 |
| | | | | | | | | | | | | | | | | |
| (1001) Walhaven Dr | 0.09 | 870 | R | | | | | | | | NA | | | NA | | 06/01/2011 |
| | | | | | | | | | | | | | | | | |
| (1001) Walhaven Dr | 0.08 | 780 | R | | | | | | | | NA | | | NA | | 06/01/2011 |
| | | | | | | | | | | | | | | | | |
| (1001) Walhaven Dr | 0.09 | 700 | R | | | | | | | | NA | | | NA | | 06/01/2011 |
| | | | | | | | | | | | | | | | | |
| (1001) Walhaven Dr | 0.11 | 110 | R | | | | | | | | NA | | | NA | | 03/18/2003 |
| | | | | | | | | | | | | | | | | |

Virginia Department of Transportation
Traffic Engineering Division
2018
Annual Average Daily Traffic Volume Estimates By Section of Route
Fairfax Maintenance Area

| Route | Length | AADT | QA | 4Tire | Bus | -----Truck----- | | | | QC | K Factor | QK | Dir Factor | AAWDT | QW | Year |
|-----------------------|--------|------|----|-------|-----|--------------------------------|--------|--------|--------|----|-------------|----|---------------|-------|----|------------|
| | | | | | | 2Axle | 3+Axle | 1Trail | 2Trail | | | | | | | |
| Fairfax County | | | | | | | | | | | | | | | | |
| 1002 Joyce Rd | 0.15 | 160 | R | | | From 29-1036 Burnett St | | | | | NA | | | NA | | 06/22/2011 |
| 1002 Joyce Rd | 0.08 | 640 | R | | | To 29-1001 Walhaven Dr | | | | | NA | | | NA | | 06/01/2011 |
| 1002 Joyce Rd | 0.07 | 490 | R | | | From 29-1035 Edgewood Lane | | | | | NA | | | NA | | 06/01/2011 |
| | | | | | | To 29-998 Clanes Dr | | | | | | | | | | |
| 1003 Brookside Lane | 0.62 | 570 | R | | | From 29-676 Clarks Crossing Rd | | | | | NA | | | NA | | 10/05/2005 |
| | | | | | | To 29-677 Meadowlark Rd | | | | | | | | | | |
| 1004 Wedderburn Lane | 0.08 | 430 | R | | | From 29-1163 Luckett Ave | | | | | NA | | | NA | | 06/20/2016 |
| | | | | | | To 29-698 Cedar Lane | | | | | | | | | | |
| 1005 Robin Ridge Rd | 0.11 | 380 | R | | | From 29-3455 Rosemoor Lane | | | | | NA | | | NA | | 01/15/2015 |
| 1005 Robin Ridge Rd | 0.05 | 680 | R | | | To 29-6868 Robin Ridge Court | | | | | NA | | | NA | | 01/15/2015 |
| | | | | | | To 29-699 Prosperity Ave | | | | | | | | | | |
| 1006 Delia Dr | 0.03 | 10 | R | | | From Dead End | | | | | NA | | | NA | | 03/18/2003 |
| 1006 Delia Dr | 0.06 | 230 | R | | | To 29-4121 S, Riefton Court | | | | | NA | | | NA | | 02/14/2017 |
| 1006 Delia Dr | 0.04 | 550 | R | | | From 29-4121 N, Riefton Court | | | | | NA | | | NA | | 06/01/2011 |
| | | | | | | To 29-1001 Walhaven Dr | | | | | | | | | | |
| 1007 Oakdale Rd | 0.14 | 100 | R | | | From Woodley Rd | | | | | NA | | | NA | | 05/18/2011 |
| | | | | | | To 29-894 MID Forest Lane | | | | | | | | | | |
| 1007 Oakdale Rd | 0.07 | 900 | R | | | From 29-894 N, Forest Lane | | | | | NA | | | NA | | 05/18/2011 |
| | | | | | | To 29-2594 E, Crestwood Lane | | | | | | | | | | |
| 1007 Oakdale Rd | 0.03 | 110 | R | | | From 29-2594 N, Crestwood Lane | | | | | NA | | | NA | | 07/25/2016 |
| | | | | | | To 29-2594 N, Crestwood Lane | | | | | | | | | | |
| 1007 Oakdale Rd | 0.06 | 130 | R | | | From 29-2591 Hardwood Lane | | | | | NA | | | NA | | 05/18/2011 |
| | | | | | | To 29-2591 Hardwood Lane | | | | | | | | | | |
| 1007 Oakdale Rd | 0.06 | 240 | R | | | From 29-3937 Woodley Rd | | | | | NA | | | NA | | 02/22/2017 |
| | | | | | | To 29-3937 Oakdale Rd | | | | | | | | | | |
| 1007 Woodley Rd | 0.15 | 330 | R | | | From 29-2594 S, Crestwood Lane | | | | | NA | | | NA | | 07/25/2016 |
| | | | | | | To 29-2594 S, Crestwood Lane | | | | | | | | | | |
| 1007 Woodley Rd | 0.10 | 600 | R | | | From 29-894 S, Forest Lane | | | | | NA | | | NA | | 05/18/2011 |
| | | | | | | To 29-894 S, Forest Lane | | | | | | | | | | |
| 1007 Woodley Rd | 0.10 | 120 | R | | | From Oakdale Rd | | | | | NA | | | NA | | 10/24/2005 |
| | | | | | | To Oakdale Rd | | | | | | | | | | |
| 1007 Woodley Rd | 0.08 | 120 | R | | | From 29-2841 Brookside Rd | | | | | NA | | | NA | | 07/25/2016 |
| | | | | | | To 29-2841 Brookside Rd | | | | | | | | | | |
| 1008 Savile Lane | 0.12 | 770 | R | | | From SR 123 Chain Bridge Rd | | | | | NA | | | NA | | 05/18/2011 |
| | | | | | | To 29-3649 Crimson Court | | | | | | | | | | |
| 1008 Savile Lane | 0.65 | 60 | R | | | From Dead End | | | | | NA | | | NA | | 05/29/2015 |
| | | | | | | To Dead End | | | | | | | | | | |
| 1009 Toronto St | 0.18 | 220 | R | | | From Arlington County Line | | | | | NA | | | NA | | 07/27/2016 |
| | | | | | | To 29-2830 Overbrook St | | | | | | | | | | |

Virginia Department of Transportation
Traffic Engineering Division
2018
Annual Average Daily Traffic Volume Estimates By Section of Route
Fairfax Maintenance Area

| Route | Length | AADT | QA | 4Tire | Bus | -----Truck----- | | | | QC | K Factor | QK | Dir Factor | AAWDT | QW | Year |
|-------------------------|--------|-------|----|-------|-----|---------------------------------|--------|--------|--------|----|-------------|----|---------------|-------|----|------------|
| | | | | | | 2Axle | 3+Axle | 1Trail | 2Trail | | | | | | | |
| Fairfax County | | | | | | | | | | | | | | | | |
| (1010) Elmwood St | 0.31 | 3000 | R | | | From: 29-745 Dallas St | | | | | NA | | | NA | | 05/20/2009 |
| (1010) Metrotech Dr | 0.07 | 10000 | R | | | To: US 50 Lee Jackson Hwy | | | | | NA | | | NA | | 05/20/2009 |
| | | | | | | From: End State Maintenance | | | | | | | | | | |
| (1011) Beacon Lane | 0.30 | 220 | R | | | To: 29-2308 Casemont Dr | | | | | NA | | | NA | | 07/27/2016 |
| | | | | | | From: 29-693 Westmoreland St | | | | | | | | | | |
| (1012) Eastman Dr | 0.10 | 200 | R | | | To: 29-2086 McKay St | | | | | NA | | | NA | | 07/12/2011 |
| (1012) Hillside Dr | 0.28 | 380 | R | | | From: 29-695 Idylwood Rd | | | | | NA | | | NA | | 07/12/2011 |
| | | | | | | To: Dead End | | | | | | | | | | |
| (1014) River Dr | 0.19 | 70 | R | | | From: Dead End | | | | | NA | | | NA | | 11/07/2014 |
| (1014) River Dr | 0.20 | 140 | R | | | To: 29-1411 Chauncey Lane | | | | | NA | | | NA | | 12/09/2014 |
| (1014) River Dr | 0.20 | 200 | R | | | From: 29-1253 Carson Rd | | | | | NA | | | NA | | 12/09/2014 |
| (1014) River Dr | 0.32 | 220 | R | | | To: 29-600 S, Potomac View Blvd | | | | | NA | | | NA | | 12/09/2014 |
| (1014) River Dr | 0.38 | 160 | R | | | From: 29-1017 S, Mallard Rd | | | | | NA | | | NA | | 05/21/2015 |
| (1014) River Dr | 0.05 | 40 | R | | | To: Cul-de-Sac; Gap | | | | | NA | | | NA | | 12/09/2014 |
| (1014) River Dr | 0.18 | 110 | R | | | From: 29-1016 E, Oak Grove St | | | | | NA | | | NA | | 12/09/2014 |
| (1014) Hallowing Dr | 0.18 | 160 | R | | | To: 29-1015 Hallowing Dr | | | | | NA | | | NA | | 12/09/2014 |
| (1014) Hallowing Dr | 0.18 | 390 | R | | | From: 29-1015 River Rd | | | | | NA | | | NA | | 12/09/2014 |
| (1014) Hallowing Dr | 0.18 | 390 | R | | | To: 29-1017 N, Mallard Rd | | | | | NA | | | NA | | 12/09/2014 |
| (1014) Hallowing Dr | 0.22 | 560 | R | | | From: 29-1016 W, Oak Grove St | | | | | NA | | | NA | | 12/09/2014 |
| (1014) Hallowing Dr | 0.09 | 20 | R | | | To: 29-600 N, Potomac View Blvd | | | | | NA | | | NA | | 2002 |
| (1015) Hallowing Dr | 0.09 | 20 | R | | | From: 29-1014 River Dr | | | | | NA | | | NA | | 2002 |
| (1016) Oak Grove St | 0.25 | 200 | R | | | To: Dead End | | | | | NA | | | NA | | 12/09/2014 |
| (1016) Oak Grove St | 0.30 | 150 | R | | | From: 29-1014 W, Hallowing Dr | | | | | NA | | | NA | | 12/09/2014 |
| (1016) Oak Grove St | 0.30 | 150 | R | | | To: 29-1017 Mallard Rd | | | | | NA | | | NA | | 12/09/2014 |
| (1017) Mallard Rd | 0.12 | 190 | R | | | From: 29-1014 E, River Dr | | | | | NA | | | NA | | 12/09/2014 |
| (1017) Mallard Rd | 0.12 | 190 | R | | | To: 29-1014 N, Hallowing Dr | | | | | NA | | | NA | | 12/09/2014 |
| (1017) Mallard Rd | 0.13 | 200 | R | | | From: 29-1016 Oak Grove St | | | | | NA | | | NA | | 12/09/2014 |
| (1018) Lakeside Dr | 0.20 | 200 | R | | | To: 29-1014 S, River Dr | | | | | NA | | | NA | | 05/19/2009 |
| (1018) Lakeside Dr | 0.20 | 200 | R | | | From: 29-675 Beulah Rd | | | | | NA | | | NA | | 05/19/2009 |
| (1019) Fairfax Farms Rd | 0.20 | 1000 | R | | | To: Dead End | | | | | NA | | | NA | | 05/20/2009 |
| (1019) Fairfax Farms Rd | 0.20 | 1000 | R | | | From: FR-769 Fairfax Farms Rd | | | | | NA | | | NA | | 05/20/2009 |
| (1019) Fairfax Farms Rd | 0.20 | 1000 | R | | | To: 29-1213 Valley Rd | | | | | NA | | | NA | | 05/20/2009 |

Virginia Department of Transportation
 Traffic Engineering Division
 2018
 Annual Average Daily Traffic Volume Estimates By Section of Route
 Fairfax Maintenance Area

| Route | Length | AADT | QA | 4Tire | Bus | -----Truck----- | | | | QC | K Factor | QK | Dir Factor | AAWDT | QW | Year |
|-----------------------|--------|------|----|-------|-----|-----------------|--------|--------|--------|----|-------------|----|---------------|-------|----|------------|
| | | | | | | 2Axle | 3+Axle | 1Trail | 2Trail | | | | | | | |
| Fairfax County | | | | | | | | | | | | | | | | |
| 1019 Valley Rd | 0.47 | 480 | R | | | | | | | | NA | | | NA | | 02/02/2015 |
| | | | | | | | | | | | | | | | | |
| 1019 Valley Rd | 0.08 | 520 | R | | | | | | | | NA | | | NA | | 02/02/2015 |
| | | | | | | | | | | | | | | | | |
| 1020 Shreve St | 0.15 | 270 | R | | | | | | | | NA | | | NA | | 06/07/2011 |
| | | | | | | | | | | | | | | | | |
| 1020 Shreve St | 0.20 | 290 | R | | | | | | | | NA | | | NA | | 06/07/2011 |
| | | | | | | | | | | | | | | | | |
| 1021 Pickwick Rd | 0.25 | 6300 | F | 98% | 1% | 0% | 0% | 0% | 0% | C | 0.094 | F | 0.601 | 6700 | F | 2018 |
| | | | | | | | | | | | | | | | | |
| 1021 Pickwick Rd | 0.13 | 4400 | F | 99% | 1% | 0% | 0% | 0% | 0% | C | 0.115 | F | 0.641 | 4700 | F | 2018 |
| | | | | | | | | | | | | | | | | |
| 1021 Pickwick Rd | 0.27 | 3900 | F | 99% | 1% | 0% | 0% | 0% | 0% | C | 0.122 | F | 0.65 | 4200 | F | 2018 |
| | | | | | | | | | | | | | | | | |
| 1021 Pickwick Rd | 0.49 | 970 | F | 98% | 1% | 0% | 0% | 0% | 0% | C | 0.089 | F | 0.537 | 1000 | F | 2018 |
| | | | | | | | | | | | | | | | | |
| 1022 Summit St | 0.50 | 80 | R | | | | | | | | NA | | | NA | | 10/18/2016 |
| | | | | | | | | | | | | | | | | |
| 1022 Summit St | 0.08 | 200 | R | | | | | | | | NA | | | NA | | 1986 |
| | | | | | | | | | | | | | | | | |
| 1022 Veronica Rd | 0.10 | 230 | R | | | | | | | | NA | | | NA | | 05/20/2009 |
| | | | | | | | | | | | | | | | | |
| 1023 Mine Run Rd | 0.15 | 80 | R | | | | | | | | NA | | | NA | | 05/18/2009 |
| | | | | | | | | | | | | | | | | |
| 1024 Lebanon Dr | 0.19 | 660 | R | | | | | | | | NA | | | NA | | 07/27/2011 |
| | | | | | | | | | | | | | | | | |
| 1024 Lebanon Dr | 0.09 | 1000 | R | | | | | | | | NA | | | NA | | 04/27/2011 |
| | | | | | | | | | | | | | | | | |
| 1025 Woodhill Place | 0.10 | 45 | R | | | | | | | | NA | | | NA | | 10/08/2014 |
| | | | | | | | | | | | | | | | | |
| 1026 Lacy Blvd | 0.28 | 3000 | R | | | | | | | | NA | | | NA | | 02/08/2017 |
| | | | | | | | | | | | | | | | | |
| 1026 Lacy Blvd | 0.56 | 5300 | F | 99% | 0% | 1% | 0% | 0% | 0% | C | 0.098 | F | 0.592 | 5700 | F | 2018 |
| | | | | | | | | | | | | | | | | |
| 1026 Maple Court | 0.11 | 1300 | R | | | | | | | | NA | | | NA | | 01/11/2006 |
| | | | | | | | | | | | | | | | | |
| 1027 Colonial Ave | 0.06 | 110 | R | | | | | | | | NA | | | NA | | 03/30/2003 |
| | | | | | | | | | | | | | | | | |
| 1027 Colonial Ave | 0.14 | 310 | R | | | | | | | | NA | | | NA | | 04/20/2011 |
| | | | | | | | | | | | | | | | | |
| 1027 Colonial Ave | 0.23 | 340 | R | | | | | | | | NA | | | NA | | 04/20/2011 |
| | | | | | | | | | | | | | | | | |

Virginia Department of Transportation
Traffic Engineering Division
2018
Annual Average Daily Traffic Volume Estimates By Section of Route
Fairfax Maintenance Area

| Route | Length | AADT | QA | 4Tire | Bus | -----Truck----- | | | | QC | K Factor | QK | Dir Factor | AAWDT | QW | Year |
|-----------------------|--------|------|----|-------|-----|-----------------|--------|--------|--------|----|-------------|----|---------------|-------|----|------------|
| | | | | | | 2Axle | 3+Axle | 1Trail | 2Trail | | | | | | | |
| Fairfax County | | | | | | | | | | | | | | | | |
| (1028) Stevenson St | 0.15 | 690 | R | | | | | | | | NA | | | NA | | 06/07/2011 |
| | | | | | | | | | | | | | | | | |
| | | | | | | | | | | | | | | | | |
| (1029) Stark Rd | 0.66 | 780 | R | | | | | | | | NA | | | NA | | 05/19/2009 |
| | | | | | | | | | | | | | | | | |
| (1029) Wakefield Dr | 0.90 | 1600 | R | | | | | | | | NA | | | NA | | 05/25/2011 |
| | | | | | | | | | | | | | | | | |
| (1030) Lee Place | 0.10 | 140 | R | | | | | | | | NA | | | NA | | 05/25/2011 |
| | | | | | | | | | | | | | | | | |
| (1031) Hillside Rd | 1.34 | 5700 | F | 98% | 1% | 0% | 0% | 0% | 0% | C | 0.122 | F | 0.808 | 6000 | F | 2018 |
| | | | | | | | | | | | | | | | | |
| (1032) Stage Rd | 0.49 | 1100 | R | | | | | | | | NA | | | NA | | 11/12/2008 |
| | | | | | | | | | | | | | | | | |
| (1032) Plymouth Rd | 0.46 | 370 | R | | | | | | | | NA | | | NA | | 11/12/2008 |
| | | | | | | | | | | | | | | | | |
| (1033) Woodlawn St | 0.07 | 190 | R | | | | | | | | NA | | | NA | | 02/14/2017 |
| | | | | | | | | | | | | | | | | |
| (1033) Woodlawn St | 0.20 | 200 | R | | | | | | | | NA | | | NA | | 06/17/2003 |
| | | | | | | | | | | | | | | | | |
| (1034) Oak Leaf Dr | 0.35 | 370 | R | | | | | | | | NA | | | NA | | 06/18/2003 |
| | | | | | | | | | | | | | | | | |
| (1035) Edgewood Lane | 0.11 | 200 | R | | | | | | | | NA | | | NA | | 06/01/2011 |
| | | | | | | | | | | | | | | | | |
| (1035) Edgewood Lane | 0.08 | 150 | R | | | | | | | | NA | | | NA | | 06/01/2011 |
| | | | | | | | | | | | | | | | | |
| (1036) Burnett St | 0.19 | 190 | R | | | | | | | | NA | | | NA | | 06/01/2011 |
| | | | | | | | | | | | | | | | | |
| (1036) Burnett St | 0.04 | 20 | R | | | | | | | | NA | | | NA | | 03/18/2003 |
| | | | | | | | | | | | | | | | | |
| (1037) Laurel Rd | 0.10 | 110 | R | | | | | | | | NA | | | NA | | 01/05/2004 |
| | | | | | | | | | | | | | | | | |
| (1037) Laurel Rd | 0.09 | 180 | R | | | | | | | | NA | | | NA | | 01/05/2004 |
| | | | | | | | | | | | | | | | | |
| (1037) Laurel Rd | 0.09 | 650 | R | | | | | | | | NA | | | NA | | 02/06/2017 |
| | | | | | | | | | | | | | | | | |
| (1037) Laurel Rd | 0.03 | 46 | R | | | | | | | | NA | | | NA | | 04/20/2009 |
| | | | | | | | | | | | | | | | | |
| (1037) Laurel Rd | 0.05 | 48 | R | | | | | | | | NA | | | NA | | 01/05/2004 |
| | | | | | | | | | | | | | | | | |
| (1038) Richmond Ave | 0.44 | 180 | R | | | | | | | | NA | | | NA | | 04/20/2011 |
| | | | | | | | | | | | | | | | | |
| (1039) Mohawk Lane | 0.06 | 1200 | R | | | | | | | | NA | | | NA | | 06/05/2003 |
| | | | | | | | | | | | | | | | | |

Virginia Department of Transportation
Traffic Engineering Division
2018
Annual Average Daily Traffic Volume Estimates By Section of Route
Fairfax Maintenance Area

| Route | Length | AADT | QA | 4Tire | Bus | -----Truck----- | | | | QC | K Factor | QK | Dir Factor | AAWDT | QW | Year |
|----------------------------|--------|------|----|-------|-----|-----------------|--------|--------|--------|----|-------------|----|---------------|-------|----|------------|
| | | | | | | 2Axle | 3+Axle | 1Trail | 2Trail | | | | | | | |
| Fairfax County | | | | | | | | | | | | | | | | |
| (1039) Mohawk Lane | 0.13 | 1600 | R | | | | | | | | NA | | | NA | | 01/18/2017 |
| | | | | | | | | | | | | | | | | |
| | | | | | | | | | | | | | | | | |
| (1042) Pine St | 0.16 | 160 | F | 94% | 1% | 4% | 1% | 1% | 0% | C | 0.121 | F | 0.55 | 160 | F | 2018 |
| | | | | | | | | | | | | | | | | |
| (1043) Chichester Lane | 0.45 | 1300 | R | | | | | | | | NA | | | NA | | 11/14/2005 |
| | | | | | | | | | | | | | | | | |
| (1044) Karen Dr | 0.10 | 690 | R | | | | | | | | NA | | | NA | | 08/03/2016 |
| | | | | | | | | | | | | | | | | |
| (1044) Karen Dr | 0.10 | 660 | R | | | | | | | | NA | | | NA | | 11/14/2005 |
| | | | | | | | | | | | | | | | | |
| (1044) Amberley Lane | 0.03 | 360 | R | | | | | | | | NA | | | NA | | 11/14/2005 |
| | | | | | | | | | | | | | | | | |
| (1044) Amberley Lane | 0.08 | 160 | R | | | | | | | | NA | | | NA | | 11/14/2005 |
| | | | | | | | | | | | | | | | | |
| (1044) Amberley Lane | 0.22 | 140 | R | | | | | | | | NA | | | NA | | 08/03/2016 |
| | | | | | | | | | | | | | | | | |
| (1045) Barbara Lane | 0.27 | 220 | R | | | | | | | | NA | | | NA | | 11/14/2005 |
| | | | | | | | | | | | | | | | | |
| (1046) Barbara Lane | 0.10 | 160 | R | | | | | | | | NA | | | NA | | 08/03/2016 |
| | | | | | | | | | | | | | | | | |
| (1047) Windy Hill Rd | 0.30 | 370 | R | | | | | | | | NA | | | NA | | 07/11/2011 |
| | | | | | | | | | | | | | | | | |
| (1048) Whann Ave | 0.22 | 170 | R | | | | | | | | NA | | | NA | | 05/18/2011 |
| | | | | | | | | | | | | | | | | |
| (1048) Whann Ave | 0.10 | 120 | R | | | | | | | | NA | | | NA | | 08/23/2015 |
| | | | | | | | | | | | | | | | | |
| (1048) Whann Ave | 0.11 | 30 | R | | | | | | | | NA | | | NA | | 10/08/2014 |
| | | | | | | | | | | | | | | | | |
| (1049) Mackall Ave | 0.08 | 1000 | R | | | | | | | | NA | | | NA | | 05/18/2011 |
| | | | | | | | | | | | | | | | | |
| (1049) Mackall Ave | 0.45 | 360 | R | | | | | | | | NA | | | NA | | 11/17/2014 |
| | | | | | | | | | | | | | | | | |
| (1049) Heather Brook Court | 0.35 | 90 | R | | | | | | | | NA | | | NA | | 1997 |
| | | | | | | | | | | | | | | | | |
| (1050) Benjamin St | 0.10 | 170 | R | | | | | | | | NA | | | NA | | 05/23/2016 |
| | | | | | | | | | | | | | | | | |
| (1051) Draper Dr | 0.08 | 3700 | R | | | | | | | | NA | | | NA | | 02/02/2015 |
| | | | | | | | | | | | | | | | | |
| (1052) French Rd | 0.10 | 120 | R | | | | | | | | NA | | | NA | | 12/08/2014 |
| | | | | | | | | | | | | | | | | |
| (1052) French Rd | 0.11 | 70 | R | | | | | | | | NA | | | NA | | 12/08/2014 |
| | | | | | | | | | | | | | | | | |

Virginia Department of Transportation
Traffic Engineering Division
2018
Annual Average Daily Traffic Volume Estimates By Section of Route
Fairfax Maintenance Area

| Route | Length | AADT | QA | 4Tire | Bus | -----Truck----- | | | | QC | K Factor | QK | Dir Factor | AAWDT | QW | Year |
|-----------------------------------|--------|------|----|-------|-----|--------------------------------------|--------|--------|--------|----|-------------|----|---------------|-------|----|------------|
| | | | | | | 2Axle | 3+Axle | 1Trail | 2Trail | | | | | | | |
| Fairfax County | | | | | | | | | | | | | | | | |
| (1053) Hill Rd | 0.22 | 1100 | R | | | From: SR 123 Chain Bridge Rd; 29-673 | | | | | NA | | | NA | | 07/12/2011 |
| (1053) Hill Rd | 0.12 | 670 | R | | | To: 29-7113 Glencroft Rd | | | | | NA | | | NA | | 05/28/2015 |
| (1053) Hill Rd | 0.18 | 320 | R | | | From: 29-1055 Ivy Lane | | | | | NA | | | NA | | 07/12/2011 |
| (1053) Hill Rd | 0.07 | 210 | R | | | To: 29-5420 Glencoe Dr | | | | | NA | | | NA | | 01/28/2015 |
| (1053) Hill Rd | 0.08 | 45 | R | | | From: 29-5421 Martinhoe Dr | | | | | NA | | | NA | | 10/08/2014 |
| (1054) Willow Dr | 0.25 | 120 | R | | | To: Cul-de-Sac | | | | | NA | | | NA | | 11/07/2014 |
| (1055) Ivy Lane | 0.07 | 210 | R | | | From: 29-1053 Hill Rd | | | | | NA | | | NA | | 01/28/2015 |
| (1055) Ivy Lane | 0.01 | 140 | R | | | To: 29-1054 Willow Dr | | | | | NA | | | NA | | 11/05/2015 |
| (1056) Princess Anne Lane | 0.13 | 90 | R | | | From: Dead End | | | | | NA | | | NA | | |
| (1056) Princess Anne Lane | | | | | | To: 29-929 Holloman Rd | | | | | NA | | | NA | | 12/16/2014 |
| (1057) Rolfs Rd | 0.11 | 130 | R | | | From: Hawthorne Lane | | | | | NA | | | NA | | 05/11/2011 |
| (1058) Nicholson Rd | 0.10 | 130 | R | | | To: 29-929 Holloman Rd | | | | | NA | | | NA | | 05/11/2011 |
| (1059) Stacey Rd | 0.11 | 70 | R | | | From: Hawthorne Lane | | | | | NA | | | NA | | 06/10/2003 |
| (1059) Stacey Rd | 0.12 | 200 | R | | | To: 29-628 Collingwood Rd | | | | | NA | | | NA | | 06/10/2003 |
| (1060) Millcreek Dr | 0.10 | 380 | R | | | From: Dead End | | | | | NA | | | NA | | 05/11/2011 |
| (1060) Mill Creek Dr | 0.24 | 260 | R | | | To: 29-904 Lake Blvd | | | | | NA | | | NA | | 01/30/2017 |
| (1060) Mill Creek Dr | 0.07 | 70 | R | | | From: 29-1062 Woodland Ave | | | | | NA | | | NA | | 01/30/2017 |
| (1060) Mill Creek Dr | 0.14 | 190 | R | | | To: 29-1063 Hillcrest Rd | | | | | NA | | | NA | | 11/29/2005 |
| (1061) Little River Tpke Frontage | 0.15 | 190 | R | | | From: 29-1064 Accotink Dr | | | | | NA | | | NA | | 05/18/2009 |
| (1062) Woodland Ave | 0.18 | 200 | R | | | To: 29-904 Lake Blvd | | | | | NA | | | NA | | 01/30/2017 |
| (1063) Hillcrest Rd | 0.02 | 10 | R | | | From: 29-1063 Hillcrest Rd | | | | | NA | | | NA | | 06/05/2015 |
| (1063) Hillcrest Rd | 0.02 | 200 | R | | | To: 29-1060 Millcreek Dr | | | | | NA | | | NA | | 11/29/2005 |
| (1063) Hillcrest Rd | | | | | | From: Dead End | | | | | NA | | | NA | | |
| (1063) Hillcrest Rd | | | | | | To: 29-1062 Woodland Ave | | | | | NA | | | NA | | 11/29/2005 |
| (1063) Hillcrest Rd | | | | | | From: 29-3680 Brittainy Dr | | | | | NA | | | NA | | |

Virginia Department of Transportation
Traffic Engineering Division
2018
Annual Average Daily Traffic Volume Estimates By Section of Route
Fairfax Maintenance Area

| Route | Length | AADT | QA | 4Tire | Bus | -----Truck----- | | | | QC | K Factor | QK | Dir Factor | AAWDT | QW | Year |
|-----------------------|--------|------|----|-------|-----|-----------------------------|--------|--------|--------|----|-------------|----|---------------|-------|----|------------|
| | | | | | | 2Axle | 3+Axle | 1Trail | 2Trail | | | | | | | |
| Fairfax County | | | | | | | | | | | | | | | | |
| (1063) Hillcrest Rd | 0.20 | 90 | R | | | From 29-3680 Brittainy Dr | | | | | NA | | | NA | | 01/30/2017 |
| | | | | | | To 29-1060 Millcreek Dr | | | | | | | | | | |
| (1064) Accotink Dr | 0.12 | 190 | R | | | From 29-1060 Millcreek Dr | | | | | NA | | | NA | | 11/29/2005 |
| | | | | | | To 29-904 Lake Blvd | | | | | | | | | | |
| (1065) Hillcrest Lane | 0.20 | 90 | R | | | From 29-904 Lake Blvd | | | | | NA | | | NA | | 11/07/2014 |
| | | | | | | To Dead End | | | | | | | | | | |
| (1066) Huron Place | 0.05 | 70 | R | | | From 29-644 Franconia Rd | | | | | NA | | | NA | | 03/18/2003 |
| | | | | | | To Dead End | | | | | | | | | | |
| (1067) Hilltop Place | 0.18 | 90 | R | | | From 29-1069 Beacon Lane | | | | | NA | | | NA | | 07/27/2016 |
| | | | | | | To 29-703 Haycock Rd | | | | | | | | | | |
| (1068) Lily Pond Dr | 0.10 | 40 | R | | | From 29-2830 Overbrook St | | | | | NA | | | NA | | 10/08/2014 |
| | | | | | | To Dead End | | | | | | | | | | |
| (1069) Beacon Lane | 0.06 | 100 | R | | | From Dead End | | | | | NA | | | NA | | 10/08/2014 |
| | | | | | | To 29-1073 Boxwood Dr | | | | | | | | | | |
| (1069) Beacon Lane | 0.06 | 520 | R | | | From 29-1073 Boxwood Dr | | | | | NA | | | NA | | 07/27/2016 |
| | | | | | | To 29-1067 Hilltop Place | | | | | | | | | | |
| (1069) Beacon Lane | 0.06 | 640 | R | | | From 29-1067 Hilltop Place | | | | | NA | | | NA | | 10/26/2005 |
| | | | | | | To 29-2830 Overbrook St | | | | | | | | | | |
| (1069) Beacon Lane | 0.06 | 380 | R | | | From 29-2830 Overbrook St | | | | | NA | | | NA | | 10/26/2005 |
| | | | | | | To 29-1071 Elmhirst Dr | | | | | | | | | | |
| (1069) Beacon Lane | 0.07 | 250 | R | | | From 29-1071 Elmhirst Dr | | | | | NA | | | NA | | 07/27/2016 |
| | | | | | | To 29-692 Roosevelt St | | | | | | | | | | |
| (1070) Capri Court | 0.04 | 60 | R | | | From 29-1071 Elmhirst Dr | | | | | NA | | | NA | | 10/08/2014 |
| | | | | | | To Dead End | | | | | | | | | | |
| (1071) Elmhirst Dr | 0.06 | 110 | R | | | From 29-1072 Glenheather Dr | | | | | NA | | | NA | | 12/09/2014 |
| | | | | | | To 29-1070 Capri Court | | | | | | | | | | |
| (1071) Elmhirst Dr | 0.06 | 130 | R | | | From 29-1070 Capri Court | | | | | NA | | | NA | | 05/18/2011 |
| | | | | | | To 29-1069 Beacon Lane | | | | | | | | | | |
| (1072) Glenheather Dr | 0.06 | 120 | R | | | From 29-692 Roosevelt St | | | | | NA | | | NA | | 07/27/2016 |
| | | | | | | To 29-1071 Elmhirst Dr | | | | | | | | | | |
| (1072) Glenheather Dr | 0.07 | 190 | R | | | From 29-1071 Elmhirst Dr | | | | | NA | | | NA | | 10/26/2005 |
| | | | | | | To 29-1073 Boxwood Dr | | | | | | | | | | |
| (1073) Boxwood Dr | 0.06 | 380 | R | | | From 29-693 Westmoreland St | | | | | NA | | | NA | | 07/27/2016 |
| | | | | | | To 29-1072 Glenheather Dr | | | | | | | | | | |
| (1073) Boxwood Dr | 0.08 | 330 | R | | | From 29-1072 Glenheather Dr | | | | | NA | | | NA | | 10/26/2005 |
| | | | | | | To 29-1069 Beacon Lane | | | | | | | | | | |
| (1073) Boxwood Dr | 0.07 | 480 | R | | | From 29-1069 Beacon Lane | | | | | NA | | | NA | | 07/27/2016 |
| | | | | | | To 29-703 Haycock Rd | | | | | | | | | | |
| (1074) Colonial Lane | 0.08 | 60 | R | | | From Cul-de-Sac | | | | | NA | | | NA | | 12/03/2014 |
| | | | | | | To 29-3547 Chain Bridge Rd | | | | | | | | | | |
| (1075) Harriman St | 0.99 | 1500 | R | | | From 29-681 Walker Rd | | | | | NA | | | NA | | 05/18/2009 |
| | | | | | | To Cul-de-Sac | | | | | | | | | | |

Virginia Department of Transportation
Traffic Engineering Division
2018
Annual Average Daily Traffic Volume Estimates By Section of Route
Fairfax Maintenance Area

| Route | Length | AADT | QA | 4Tire | Bus | -----Truck----- | | | | QC | K Factor | QK | Dir Factor | AAWDT | QW | Year |
|---------------------------------|--------|------|----|-------|-----|-----------------|--------|--------|--------|----|-------------|----|---------------|-------|----|------------|
| | | | | | | 2Axle | 3+Axle | 1Trail | 2Trail | | | | | | | |
| Fairfax County | | | | | | | | | | | | | | | | |
| (1076) Cedarest Rd | 0.23 | 610 | R | | | | | | | | NA | | | NA | | 05/18/2009 |
| | | | | | | | | | | | | | | | | |
| (1077) Culmore Court | 0.03 | 1700 | R | | | | | | | | NA | | | NA | | 04/27/2011 |
| (1077) Culmore Court | 0.03 | 290 | R | | | | | | | | NA | | | NA | | 01/18/2006 |
| (1077) Culmore Court | 0.09 | 920 | R | | | | | | | | NA | | | NA | | 04/27/2011 |
| (1078) Glen Carlyn Dr | 0.14 | 5800 | F | 95% | 4% | 1% | 0% | 0% | 0% | C | 0.096 | F | 0.633 | 6200 | F | 2018 |
| (1078) Glen Carlyn Dr | 0.13 | 6700 | R | | | | | | | | NA | | | NA | | 11/16/2005 |
| (1079) Landess St | 0.39 | 580 | R | | | | | | | | NA | | | NA | | 01/18/2017 |
| (1080) Tilbury Rd | 0.08 | 60 | R | | | | | | | | NA | | | NA | | 06/01/2011 |
| (1080) Tilbury Rd | 0.33 | 190 | R | | | | | | | | NA | | | NA | | 06/01/2011 |
| (1082) Greenbrier Way | 0.10 | 390 | R | | | | | | | | NA | | | NA | | 06/20/2016 |
| (1083) Westchester Dr | 0.38 | 190 | R | | | | | | | | NA | | | NA | | 05/18/2011 |
| (1083) Westchester Dr | 0.11 | 120 | R | | | | | | | | NA | | | NA | | 10/08/2014 |
| (1084) Kentia Trail; Potomac Rd | 0.12 | 40 | R | | | | | | | | NA | | | NA | | 07/11/2018 |
| (1085) Gunston Rd Way | 0.04 | 230 | R | | | | | | | | NA | | | NA | | 12/08/2014 |
| (1085) Gunston Rd Way | 0.05 | 240 | R | | | | | | | | NA | | | NA | | 12/08/2014 |
| (1085) Gunston Rd Way | 0.21 | 300 | R | | | | | | | | NA | | | NA | | 12/08/2014 |
| (1085) Gunston Rd Way | 0.05 | 120 | R | | | | | | | | NA | | | NA | | 12/08/2014 |
| (1085) Gunston Rd Way | 0.05 | 90 | R | | | | | | | | NA | | | NA | | 12/08/2014 |
| (1085) Gunston Rd Way | 0.08 | 40 | R | | | | | | | | NA | | | NA | | 12/08/2014 |
| (1086) Selwyn Dr | 0.10 | 30 | R | | | | | | | | NA | | | NA | | 10/08/2014 |
| (1087) Dulany Dr | 0.09 | 300 | R | | | | | | | | NA | | | NA | | 05/18/2011 |

Virginia Department of Transportation
Traffic Engineering Division
2018
Annual Average Daily Traffic Volume Estimates By Section of Route
Fairfax Maintenance Area

| Route | Length | AADT | QA | 4Tire | Bus | -----Truck----- | | | | QC | K Factor | QK | Dir Factor | AAWDT | QW | Year |
|-----------------------|--------|------|----|-------|-----|---------------------------------------|--------|--------|--------|----|-------------|----|---------------|-------|----|------------|
| | | | | | | 2Axle | 3+Axle | 1Trail | 2Trail | | | | | | | |
| Fairfax County | | | | | | | | | | | | | | | | |
| (1087) Dulany Dr | 0.24 | 270 | R | | | From: 29-1835 Corbin Court | | | | | NA | | | NA | | 05/24/2016 |
| (1087) Dulany Dr | 0.08 | 310 | R | | | To: 29-1836 Coan St | | | | | NA | | | NA | | 05/18/2011 |
| (1087) Dulany Dr | 0.14 | 470 | R | | | From: 29-1834 Mottrom Dr | | | | | NA | | | NA | | 07/23/2002 |
| (1087) Dulany Dr | 0.16 | 450 | R | | | To: 29-1086 Setwyn Dr | | | | | NA | | | NA | | 05/18/2011 |
| (1088) Pineland St | 0.31 | 260 | R | | | From: 29-686 Balls Hill Rd | | | | | NA | | | NA | | 05/25/2011 |
| (1088) Pineland St | 0.12 | 70 | R | | | To: SR 236 Little River Tpke; 29-7753 | | | | | NA | | | NA | | 10/08/2014 |
| (1089) Howells Rd | 0.10 | 80 | R | | | From: 29-846 Leroy Place | | | | | NA | | | NA | | 03/05/2003 |
| (1090) Groves Lane | 0.12 | 80 | R | | | To: 29-1080 Tilbury Rd | | | | | NA | | | NA | | 02/26/2015 |
| (1090) Kelley Dr | 0.35 | 500 | R | | | From: Dead End | | | | | NA | | | NA | | 09/15/2001 |
| (1091) Agnew Ave | 0.07 | 190 | R | | | To: 29-620 Braddock Rd | | | | | NA | | | NA | | 06/17/2003 |
| (1092) Maury Place | 0.09 | 330 | R | | | From: Kelley Dr | | | | | NA | | | NA | | 06/22/2011 |
| (1093) Palmer Dr | 0.07 | 990 | R | | | To: Groves Lane | | | | | NA | | | NA | | 06/21/2005 |
| (1093) Palmer Dr | 0.18 | 270 | R | | | From: SR 123 Ox Rd | | | | | NA | | | NA | | 07/12/2011 |
| (1094) Leemay St | 0.16 | 140 | R | | | To: Dead End | | | | | NA | | | NA | | 05/19/2009 |
| (1095) Madron Lane | 0.23 | 440 | R | | | From: 29-888 Radford Ave | | | | | NA | | | NA | | 05/18/2011 |
| (1096) Jackson Ave | 0.08 | 590 | R | | | To: 29-1097 Riddick Ave; 29-1260 | | | | | NA | | | NA | | 04/20/2011 |
| (1096) Jackson Place | 0.07 | 640 | R | | | From: US 1 Richmond Hwy | | | | | NA | | | NA | | 04/20/2011 |
| (1096) Woodley Dr | 0.19 | 790 | R | | | To: 29-674 Palmer St | | | | | NA | | | NA | | 04/20/2011 |
| (1096) Woodley Dr | 0.19 | 1100 | R | | | From: 29-1555 Gray St | | | | | NA | | | NA | | 04/20/2011 |
| (1097) Mt Zephyr Dr | 0.45 | 270 | R | | | To: 29-784 Hibbard St | | | | | NA | | | NA | | 04/20/2011 |
| (1097) Reddick Ave | 0.19 | 460 | R | | | From: Cul-de-Sac | | | | | NA | | | NA | | 01/18/2017 |
| | | | | | | To: 29-1098 Gibbs St | | | | | NA | | | NA | | |
| | | | | | | From: 29-1098 Gibbs St | | | | | NA | | | NA | | |
| | | | | | | To: 29-1099 Laurel Rd | | | | | NA | | | NA | | |
| | | | | | | From: 29-1099 Laurel Rd | | | | | NA | | | NA | | |
| | | | | | | To: 29-3154 Mount Zephyr St; Gap | | | | | NA | | | NA | | |
| | | | | | | From: Dead End; Gap | | | | | NA | | | NA | | |
| | | | | | | To: US 1 Richmond Hwy | | | | | NA | | | NA | | |

Virginia Department of Transportation
Traffic Engineering Division
2018
Annual Average Daily Traffic Volume Estimates By Section of Route
Fairfax Maintenance Area

| Route | Length | AADT | QA | 4Tire | Bus | -----Truck----- | | | | QC | K Factor | QK | Dir Factor | AAWDT | QW | Year |
|-----------------------|--------|------|----|-------|-----|------------------------------|--------|--------|--------|----|-------------|----|---------------|-------|----|------------|
| | | | | | | 2Axle | 3+Axle | 1Trail | 2Trail | | | | | | | |
| Fairfax County | | | | | | | | | | | | | | | | |
| (1098) Gibbs St | 0.05 | 160 | R | | | From 29-1027 Colonial Ave | | | | | NA | | | NA | | 04/20/2011 |
| (1098) Gibbs St | 0.09 | 140 | R | | | To 29-3181 Sudbury Place | | | | | NA | | | NA | | 01/18/2017 |
| (1098) Gibbs St | 0.06 | 220 | R | | | From 29-3174 Greystone Place | | | | | NA | | | NA | | 06/11/2003 |
| (1098) Gibbs St | 0.13 | 230 | R | | | To 29-3175 Boland Place | | | | | NA | | | NA | | 04/20/2011 |
| (1098) Gibbs St | 0.10 | 280 | R | | | From 29-1099 Laurel Rd | | | | | NA | | | NA | | 04/20/2011 |
| (1099) Laurel Rd | 0.19 | 90 | R | | | To 29-1096 Woodley Dr | | | | | NA | | | NA | | 04/20/2011 |
| (1100) Japonica St | 0.17 | 120 | R | | | From 29-1097 Mt Zephyr Dr | | | | | NA | | | NA | | 04/20/2011 |
| (1100) Japonica St | 0.17 | 120 | R | | | To Dead End | | | | | NA | | | NA | | 03/17/2003 |
| (1101) Inwood Dr | 0.04 | 980 | R | | | From 29-644 Franconia Rd | | | | | NA | | | NA | | 03/17/2003 |
| (1101) Inwood Dr | 0.15 | 1000 | R | | | To 29-1102 Greenleaf St | | | | | NA | | | NA | | 06/01/2011 |
| (1102) Greenleaf St | 0.10 | 440 | R | | | From 29-1104 Greenleaf St | | | | | NA | | | NA | | 06/01/2011 |
| (1102) Greenleaf St | 0.07 | 740 | R | | | To 29-1103 Hackberry St | | | | | NA | | | NA | | 04/14/2009 |
| (1103) Hackberry St | 0.09 | 130 | R | | | From 29-1101 Inwood Dr | | | | | NA | | | NA | | 06/01/2011 |
| (1103) Hackberry St | 0.19 | 190 | R | | | To 29-2619 Melia St | | | | | NA | | | NA | | 06/01/2011 |
| (1103) Hackberry St | 0.18 | 270 | R | | | From 29-1222 Lignum St | | | | | NA | | | NA | | 06/01/2011 |
| (1103) Hackberry St | 0.18 | 270 | R | | | To 29-1224 Kalmia St | | | | | NA | | | NA | | 02/07/2017 |
| (1104) Greenleaf St | 0.09 | 90 | R | | | From 29-1102 Greenleaf St | | | | | NA | | | NA | | 06/01/2011 |
| (1104) Greenleaf St | 0.17 | 170 | R | | | To 29-2619 Melia St | | | | | NA | | | NA | | 06/01/2011 |
| (1104) Greenleaf St | 0.17 | 410 | R | | | From 29-1222 Lignum St | | | | | NA | | | NA | | 06/01/2011 |
| (1104) Greenleaf St | 0.17 | 410 | R | | | To 29-1224 Kalmia St | | | | | NA | | | NA | | 06/01/2011 |
| (1105) 4th Place | 0.30 | 130 | R | | | From 29-1109 Dixon St | | | | | 0.096 | F | 0.667 | NA | | 12/09/2014 |
| (1105) 4th Place | 0.20 | 1100 | R | | | To 29-1107 3rd Place | | | | | NA | | | NA | | 12/09/2014 |
| (1106) Camberly Ave | 0.11 | 190 | R | | | From 29-747 Sanger St | | | | | NA | | | NA | | 06/22/2011 |
| (1106) Camberly Ave | 0.12 | 220 | R | | | To 29-1155 Highland St | | | | | NA | | | NA | | 06/22/2011 |
| (1107) 3rd Place | 0.23 | 900 | R | | | From 29-1120 Gilbert St | | | | | 0.086 | F | 0.551 | NA | | 12/09/2014 |
| (1107) 3rd Place | 0.23 | 900 | R | | | To 29-1156 Floyd Ave | | | | | 0.086 | F | 0.551 | NA | | 12/09/2014 |
| (1107) 3rd Place | 0.23 | 900 | R | | | From 29-1109 Dixon St | | | | | 0.086 | F | 0.551 | NA | | 12/09/2014 |
| (1107) 3rd Place | 0.23 | 900 | R | | | To 29-1105, 4th Place | | | | | 0.086 | F | 0.551 | NA | | 12/09/2014 |

Virginia Department of Transportation
Traffic Engineering Division
2018
Annual Average Daily Traffic Volume Estimates By Section of Route
Fairfax Maintenance Area

| Route | Length | AADT | QA | 4Tire | Bus | -----Truck----- | | | | QC | K Factor | QK | Dir Factor | AAWDT | QW | Year |
|-----------------------|--------|------|----|-------|-----|-----------------|--------|--------|--------|-------|-------------|-----|---------------|-------|----|------------|
| | | | | | | 2Axle | 3+Axle | 1Trail | 2Trail | | | | | | | |
| Fairfax County | | | | | | | | | | | | | | | | |
| (1108) 5th Place | 0.13 | 910 | R | | | | | | | | NA | | | NA | | 12/09/2014 |
| | | | | | | | | | | | | | | | | |
| (1109) Dixon St | 0.10 | 170 | R | | | | | | | | NA | | | NA | | 12/09/2014 |
| (1109) Dixon St | 0.11 | 870 | R | | | | | | | 0.093 | F | 0.7 | | NA | | 12/09/2014 |
| (1110) Palmer Dr | 0.41 | 120 | R | | | | | | | | NA | | | NA | | 11/15/2001 |
| (1111) Buckner Rd | 0.17 | 250 | R | | | | | | | | NA | | | NA | | 06/29/2011 |
| (1111) Buckner Rd | 0.12 | 70 | R | | | | | | | | NA | | | NA | | 07/11/2018 |
| (1112) Stilwell Ave | 0.08 | 120 | R | | | | | | | | NA | | | NA | | 06/29/2011 |
| (1112) Stilwell Ave | 0.10 | 90 | R | | | | | | | | NA | | | NA | | 06/29/2011 |
| (1112) Stilwell Ave | 0.05 | 20 | R | | | | | | | | NA | | | NA | | 07/11/2018 |
| (1113) McNair Dr | 0.17 | 180 | R | | | | | | | | NA | | | NA | | 06/29/2011 |
| (1113) McNair Dr | 0.11 | 160 | R | | | | | | | | NA | | | NA | | 06/29/2011 |
| (1114) Wiley Dr | 0.10 | 220 | R | | | | | | | | NA | | | NA | | 12/08/2014 |
| (1114) Wiley Dr | 0.06 | 50 | R | | | | | | | | NA | | | NA | | 12/08/2014 |
| (1115) Midway Lane | 0.07 | 30 | R | | | | | | | | NA | | | NA | | 11/05/2015 |
| (1115) Midway Lane | 0.08 | 120 | R | | | | | | | | NA | | | NA | | 12/08/2014 |
| (1115) Midway Lane | 0.10 | 45 | R | | | | | | | | NA | | | NA | | 12/08/2014 |
| (1116) Anzio Lane | 0.17 | 48 | R | | | | | | | | NA | | | NA | | 12/08/2014 |
| (1117) Virginia Lane | 0.10 | 2100 | F | 98% | 1% | 1% | 0% | 0% | 0% | C | 0.158 | F | 0.731 | 2300 | F | 2018 |
| (1117) Virginia Lane | 0.10 | 2000 | F | 98% | 1% | 1% | 0% | 0% | 0% | C | 0.167 | F | 0.703 | 2100 | F | 2018 |
| (1117) Virginia Lane | 0.04 | 30 | N | | | | | | | | NA | | | NA | | 06/05/2018 |
| (1117) Virginia Lane | 0.06 | 30 | R | | | | | | | | NA | | | NA | | 06/05/2018 |

Virginia Department of Transportation
Traffic Engineering Division
2018
Annual Average Daily Traffic Volume Estimates By Section of Route
Fairfax Maintenance Area

| Route | Length | AADT | QA | 4Tire | Bus | -----Truck----- | | | | QC | K Factor | QK | Dir Factor | AAWDT | QW | Year |
|-----------------------|--------|------|----|-------|-----|-----------------|--------|--------|--------|----|-------------|----|---------------|-------|----|------------|
| | | | | | | 2Axle | 3+Axle | 1Trail | 2Trail | | | | | | | |
| Fairfax County | | | | | | | | | | | | | | | | |
| (1118) Frank St | 0.34 | 180 | R | | | | | | | | NA | | NA | | | 07/12/2011 |
| | | | | | | | | | | | | | | | | |
| | | | | | | | | | | | | | | | | |
| (1119) 4th Place | 0.06 | 70 | R | | | | | | | | NA | | NA | | | 11/10/2014 |
| | | | | | | | | | | | | | | | | |
| | | | | | | | | | | | | | | | | |
| (1120) Gilbert St | 0.15 | 110 | R | | | | | | | | NA | | NA | | | 06/22/2011 |
| | | | | | | | | | | | | | | | | |
| | | | | | | | | | | | | | | | | |
| (1121) Warren Lane | 0.10 | 30 | R | | | | | | | | NA | | NA | | | 02/26/2015 |
| | | | | | | | | | | | | | | | | |
| | | | | | | | | | | | | | | | | |
| (1121) Warren Lane | 0.20 | 150 | R | | | | | | | | NA | | NA | | | 06/07/2011 |
| | | | | | | | | | | | | | | | | |
| | | | | | | | | | | | | | | | | |
| (1121) Park Dr | 0.10 | 240 | R | | | | | | | | NA | | NA | | | 06/28/2011 |
| | | | | | | | | | | | | | | | | |
| | | | | | | | | | | | | | | | | |
| (1121) Park Dr | 0.19 | 230 | R | | | | | | | | NA | | NA | | | 06/07/2011 |
| | | | | | | | | | | | | | | | | |
| | | | | | | | | | | | | | | | | |
| (1121) Park Dr | 0.38 | 100 | R | | | | | | | | NA | | NA | | | 06/07/2011 |
| | | | | | | | | | | | | | | | | |
| | | | | | | | | | | | | | | | | |
| (1122) Crescent Dr | 0.33 | 40 | R | | | | | | | | NA | | NA | | | 06/07/2011 |
| | | | | | | | | | | | | | | | | |
| | | | | | | | | | | | | | | | | |
| (1123) Forest Dr | 0.07 | 70 | R | | | | | | | | NA | | NA | | | 02/26/2015 |
| | | | | | | | | | | | | | | | | |
| | | | | | | | | | | | | | | | | |
| (1123) Forest Dr | 0.13 | 210 | R | | | | | | | | NA | | NA | | | 06/07/2011 |
| | | | | | | | | | | | | | | | | |
| | | | | | | | | | | | | | | | | |
| (1124) Elizabeth St | 0.05 | 20 | R | | | | | | | | NA | | NA | | | 08/17/2015 |
| | | | | | | | | | | | | | | | | |
| | | | | | | | | | | | | | | | | |
| (1125) Millwood Rd | 0.46 | 70 | R | | | | | | | | NA | | NA | | | 05/21/2015 |
| | | | | | | | | | | | | | | | | |
| | | | | | | | | | | | | | | | | |
| (1125) Millwood Rd | 0.14 | 220 | R | | | | | | | | NA | | NA | | | 08/06/2018 |
| | | | | | | | | | | | | | | | | |
| | | | | | | | | | | | | | | | | |
| (1126) Dogwood Lane | 0.09 | 420 | R | | | | | | | | NA | | NA | | | 01/15/2015 |
| | | | | | | | | | | | | | | | | |
| | | | | | | | | | | | | | | | | |
| (1126) Dogwood Lane | 0.05 | 40 | R | | | | | | | | NA | | NA | | | 11/10/2014 |
| | | | | | | | | | | | | | | | | |
| | | | | | | | | | | | | | | | | |
| (1126) Dogwood Lane | 0.08 | 7 | R | | | | | | | | NA | | NA | | | 1997 |
| | | | | | | | | | | | | | | | | |
| | | | | | | | | | | | | | | | | |
| (1127) Briar Ridge Rd | 0.05 | 350 | R | | | | | | | | NA | | NA | | | 02/22/2017 |
| | | | | | | | | | | | | | | | | |
| | | | | | | | | | | | | | | | | |
| (1127) Briar Ridge Rd | 0.15 | 70 | R | | | | | | | | NA | | NA | | | 07/23/2002 |
| | | | | | | | | | | | | | | | | |
| | | | | | | | | | | | | | | | | |
| (1128) Dale Dr | 0.10 | 940 | R | | | | | | | | NA | | NA | | | 10/27/2005 |
| | | | | | | | | | | | | | | | | |
| | | | | | | | | | | | | | | | | |
| (1128) Dale Dr | 0.18 | 950 | R | | | | | | | | NA | | NA | | | 05/26/2016 |
| | | | | | | | | | | | | | | | | |
| | | | | | | | | | | | | | | | | |

Virginia Department of Transportation
Traffic Engineering Division
2018
Annual Average Daily Traffic Volume Estimates By Section of Route
Fairfax Maintenance Area

| Route | Length | AADT | QA | 4Tire | Bus | -----Truck----- | | | | QC | K Factor | QK | Dir Factor | AAWDT | QW | Year |
|---------------------------|--------|------|----|-------|-----|-----------------|--------|--------|--------|----|-------------|----|---------------|-------|----|------------|
| | | | | | | 2Axle | 3+Axle | 1Trail | 2Trail | | | | | | | |
| Fairfax County | | | | | | | | | | | | | | | | |
| (1129) Gordons Rd | 0.18 | 250 | R | | | | | | | | | | NA | NA | | 05/29/2015 |
| | | | | | | | | | | | | | | | | |
| (1129) Gordons Rd | 0.06 | 500 | R | | | | | | | | | | NA | NA | | 07/12/2011 |
| | | | | | | | | | | | | | | | | |
| (1129) Gordons Rd | 0.12 | 590 | R | | | | | | | | | | NA | NA | | 07/12/2011 |
| | | | | | | | | | | | | | | | | |
| (1129) Gordons Rd | 0.10 | 630 | R | | | | | | | | | | NA | NA | | 07/12/2011 |
| | | | | | | | | | | | | | | | | |
| (1130) Hill Pl | 0.04 | 40 | R | | | | | | | | | | NA | NA | | 11/10/2014 |
| | | | | | | | | | | | | | | | | |
| (1131) Woodland Stream Dr | 0.06 | 90 | R | | | | | | | | | | NA | NA | | 03/31/2003 |
| | | | | | | | | | | | | | | | | |
| (1131) Briarview Ct | 0.09 | 90 | R | | | | | | | | | | NA | NA | | 03/05/2003 |
| | | | | | | | | | | | | | | | | |
| (1132) Ben Franklin Rd | 0.53 | 1200 | R | | | | | | | | | | NA | NA | | 06/27/2011 |
| | | | | | | | | | | | | | | | | |
| (1132) Spring Rd | 0.13 | 1800 | R | | | | | | | | | | NA | NA | | 08/23/2016 |
| | | | | | | | | | | | | | | | | |
| (1132) Spring Rd | 0.37 | 3800 | F | 98% | 1% | 0% | 1% | 0% | 0% | C | 0.095 | F | 0.687 | 4000 | F | 2018 |
| | | | | | | | | | | | | | | | | |
| (1133) Tanager St | 0.28 | 530 | R | | | | | | | | | | NA | NA | | 06/22/2011 |
| | | | | | | | | | | | | | | | | |
| (1134) Calamo St | 0.12 | 90 | R | | | | | | | | | | NA | NA | | 11/10/2014 |
| | | | | | | | | | | | | | | | | |
| (1134) Calamo St | 0.08 | 210 | R | | | | | | | | | | NA | NA | | 06/22/2011 |
| | | | | | | | | | | | | | | | | |
| (1134) Calamo St | 0.12 | 300 | R | | | | | | | | | | NA | NA | | 03/13/2003 |
| | | | | | | | | | | | | | | | | |
| (1134) Calamo St | 0.60 | 870 | F | 97% | 2% | 0% | 1% | 0% | 0% | C | 0.103 | F | 0.728 | 920 | F | 2018 |
| | | | | | | | | | | | | | | | | |
| (1135) Ridgeway Dr | 0.65 | 140 | R | | | | | | | | | | NA | NA | | 10/18/2016 |
| | | | | | | | | | | | | | | | | |
| (1135) Ridgeway Dr | 0.71 | 750 | F | 97% | 2% | 0% | 0% | 0% | 0% | C | 0.100 | F | 0.636 | 800 | F | 2018 |
| | | | | | | | | | | | | | | | | |
| (1136) Robin Rd | 0.14 | 70 | R | | | | | | | | | | NA | NA | | 06/22/2011 |
| | | | | | | | | | | | | | | | | |
| (1136) Robin Rd | 0.08 | 40 | R | | | | | | | | | | NA | NA | | 03/19/2003 |
| | | | | | | | | | | | | | | | | |
| (1137) Wren Dr | 0.13 | 90 | R | | | | | | | | | | NA | NA | | 08/24/2016 |
| | | | | | | | | | | | | | | | | |
| (1137) Wren Dr | 0.07 | 45 | R | | | | | | | | | | NA | NA | | 03/13/2003 |
| | | | | | | | | | | | | | | | | |
| (1138) Winthrop Dr | 0.09 | 420 | R | | | | | | | | | | NA | NA | | 12/14/2016 |
| | | | | | | | | | | | | | | | | |

Virginia Department of Transportation
Traffic Engineering Division
2018
Annual Average Daily Traffic Volume Estimates By Section of Route
Fairfax Maintenance Area

| Route | Length | AADT | QA | 4Tire | Bus | -----Truck----- | | | | QC | K Factor | QK | Dir Factor | AAWDT | QW | Year |
|-----------------------|--------|------|----|-------|-----|-----------------|--------|--------|--------|----|-------------|----|---------------|-------|----|------------|
| | | | | | | 2Axle | 3+Axle | 1Trail | 2Trail | | | | | | | |
| Fairfax County | | | | | | | | | | | | | | | | |
| (1138) Winthrop Dr | 0.19 | 270 | R | | | | | | | | NA | | | NA | | 06/04/2003 |
| | | | | | | | | | | | | | | | | |
| (1138) Winthrop Dr | 0.09 | 380 | R | | | | | | | | NA | | | NA | | 06/04/2003 |
| | | | | | | | | | | | | | | | | |
| (1139) Loisdale Court | 0.26 | 5500 | R | | | | | | | | NA | | | NA | | 05/19/2009 |
| | | | | | | | | | | | | | | | | |
| (1140) Emma Lee St | 0.21 | 1100 | R | | | | | | | | NA | | | NA | | 02/24/2009 |
| | | | | | | | | | | | | | | | | |
| (1141) Grafton St | 0.32 | 210 | R | | | | | | | | NA | | | NA | | 02/27/2017 |
| | | | | | | | | | | | | | | | | |
| (1142) Birch Lane | 0.16 | 390 | R | | | | | | | | NA | | | NA | | 07/27/2011 |
| | | | | | | | | | | | | | | | | |
| (1142) Birch Lane | 0.09 | 330 | R | | | | | | | | NA | | | NA | | 07/27/2011 |
| | | | | | | | | | | | | | | | | |
| (1142) Birch Lane | 0.19 | 200 | R | | | | | | | | NA | | | NA | | 07/27/2011 |
| | | | | | | | | | | | | | | | | |
| (1142) Birch Lane | 0.07 | 170 | R | | | | | | | | NA | | | NA | | 02/04/2003 |
| | | | | | | | | | | | | | | | | |
| (1142) Birch Lane | 0.06 | 90 | R | | | | | | | | NA | | | NA | | 02/04/2003 |
| | | | | | | | | | | | | | | | | |
| (1143) 1st St | 0.12 | 90 | R | | | | | | | | NA | | | NA | | 07/27/2011 |
| | | | | | | | | | | | | | | | | |
| (1144) 5th St | 0.17 | 120 | R | | | | | | | | NA | | | NA | | 07/27/2011 |
| | | | | | | | | | | | | | | | | |
| (1145) Holyoke Dr | 0.25 | 220 | R | | | | | | | | NA | | | NA | | 11/10/2014 |
| | | | | | | | | | | | | | | | | |
| (1146) Summit Place | 0.49 | 2100 | R | | | | | | | | NA | | | NA | | 01/18/2017 |
| | | | | | | | | | | | | | | | | |
| (1147) Flanders St | 0.12 | 220 | R | | | | | | | | NA | | | NA | | 06/22/2011 |
| | | | | | | | | | | | | | | | | |
| (1147) Flanders St | 0.16 | 140 | R | | | | | | | | NA | | | NA | | 06/22/2011 |
| | | | | | | | | | | | | | | | | |
| (1147) Flanders St | 0.06 | 300 | R | | | | | | | | NA | | | NA | | 06/22/2011 |
| | | | | | | | | | | | | | | | | |
| (1147) Flanders St | 0.04 | 150 | R | | | | | | | | NA | | | NA | | 02/08/2017 |
| | | | | | | | | | | | | | | | | |
| (1148) Clermont Dr | 0.22 | 800 | F | 98% | 1% | 1% | 0% | 0% | 0% | C | 0.112 | F | 0.5 | 850 | F | 2018 |
| | | | | | | | | | | | | | | | | |
| (1149) Spruce St | 0.07 | 80 | R | | | | | | | | NA | | | NA | | 07/12/2011 |
| | | | | | | | | | | | | | | | | |
| (1149) Spruce St | 0.20 | 110 | R | | | | | | | | NA | | | NA | | 02/02/2015 |
| | | | | | | | | | | | | | | | | |

Virginia Department of Transportation
Traffic Engineering Division
2018
Annual Average Daily Traffic Volume Estimates By Section of Route
Fairfax Maintenance Area

| Route | Length | AADT | QA | 4Tire | Bus | -----Truck----- | | | | QC | K Factor | QK | Dir Factor | AAWDT | QW | Year |
|-----------------------|--------|-------|----|-------|-----|-----------------|--------|--------|--------|----|-------------|----|---------------|-------|----|------------|
| | | | | | | 2Axle | 3+Axle | 1Trail | 2Trail | | | | | | | |
| Fairfax County | | | | | | | | | | | | | | | | |
| (1150) Pine St | 0.11 | 160 | R | | | | | | | | | NA | | NA | | 07/12/2011 |
| | | | | | | | | | | | | | | | | |
| | | | | | | | | | | | | | | | | |
| (1151) Olney Rd | 0.55 | 610 | R | | | | | | | | | NA | | NA | | 07/11/2011 |
| | | | | | | | | | | | | | | | | |
| (1152) Burroughs Lane | 0.20 | 70 | R | | | | | | | | | NA | | NA | | 11/10/2014 |
| | | | | | | | | | | | | | | | | |
| (1153) Glenmont St | 0.20 | 150 | R | | | | | | | | | NA | | NA | | 07/23/2002 |
| | | | | | | | | | | | | | | | | |
| (1154) Grace St | 0.47 | 610 | R | | | | | | | | | NA | | NA | | 11/19/2008 |
| | | | | | | | | | | | | | | | | |
| (1155) Highland St | 1.12 | 4000 | R | | | | | | | | | NA | | NA | | 07/15/2009 |
| | | | | | | | | | | | | | | | | |
| (1155) Highland St | 0.54 | 5600 | F | 93% | 2% | 3% | 1% | 1% | 0% | C | 0.083 | F | 0.623 | 6000 | F | 2018 |
| | | | | | | | | | | | | | | | | |
| (1155) Highland St | 0.40 | 770 | R | | | | | | | | | NA | | NA | | 02/08/2017 |
| | | | | | | | | | | | | | | | | |
| (1155) Augusta Dr | 0.37 | 850 | R | | | | | | | | | NA | | NA | | 08/19/2015 |
| | | | | | | | | | | | | | | | | |
| (1155) Bland St | 0.11 | 2500 | R | | | | | | | | | NA | | NA | | 03/03/2009 |
| | | | | | | | | | | | | | | | | |
| (1155) Bland St | 0.25 | 12000 | R | | | | | | | | | NA | | NA | | 03/17/2009 |
| | | | | | | | | | | | | | | | | |
| (1156) Floyd Ave | 1.26 | 1400 | R | | | | | | | | | NA | | NA | | 02/08/2017 |
| | | | | | | | | | | | | | | | | |
| (1157) Essex Ave | 0.17 | 390 | R | | | | | | | | | NA | | NA | | 08/24/2016 |
| | | | | | | | | | | | | | | | | |
| (1157) Essex Ave | 0.41 | 1000 | R | | | | | | | | | NA | | NA | | 10/25/2016 |
| | | | | | | | | | | | | | | | | |
| (1157) Essex Ave | 0.41 | 2900 | F | 98% | 0% | 1% | 0% | 0% | 0% | C | 0.09 | F | 0.516 | 3100 | F | 2018 |
| | | | | | | | | | | | | | | | | |
| (1157) Essex Ave | 0.43 | 650 | R | | | | | | | | | NA | | NA | | 10/25/2016 |
| | | | | | | | | | | | | | | | | |
| (1158) Amherst Ave | 0.47 | 28000 | F | 98% | 1% | 1% | 0% | 1% | 0% | F | 0.085 | F | 0.699 | 30000 | F | 2018 |
| | | | | | | | | | | | | | | | | |
| (1158) Amherst Ave | 0.81 | 15000 | F | 98% | 1% | 1% | 0% | 1% | 0% | C | 0.096 | F | | 16000 | F | 2018 |
| | | | | | | | | | | | | | | | | |
| (1159) Brunswick St | 0.24 | 280 | R | | | | | | | | | NA | | NA | | 06/22/2011 |
| | | | | | | | | | | | | | | | | |
| (1159) Brunswick St | 0.13 | 880 | R | | | | | | | | | NA | | NA | | 06/22/2011 |
| | | | | | | | | | | | | | | | | |
| (1159) Brunswick St | 0.13 | 310 | R | | | | | | | | | NA | | NA | | 02/12/2003 |
| | | | | | | | | | | | | | | | | |

Virginia Department of Transportation
Traffic Engineering Division
2018
Annual Average Daily Traffic Volume Estimates By Section of Route
Fairfax Maintenance Area

| Route | Length | AADT | QA | 4Tire | Bus | -----Truck----- | | | | QC | K Factor | QK | Dir Factor | AAWDT | QW | Year |
|-----------------------|--------|------|----|-------|-----|--|--------|--------|--------|----|-------------|----|---------------|-------|----|------------|
| | | | | | | 2Axle | 3+Axle | 1Trail | 2Trail | | | | | | | |
| Fairfax County | | | | | | | | | | | | | | | | |
| (1160) Craig St | 0.21 | 340 | R | | | From: 29-1157 Essex Ave | | | | | NA | | | NA | | 06/22/2011 |
| (1160) Craig St | 0.15 | 1000 | R | | | To: 29-1156 Floyd Ave | | | | | NA | | | NA | | 06/22/2011 |
| (1160) Craig St | 0.06 | 1300 | R | | | From: 29-1155 Highland St | | | | | NA | | | NA | | 06/22/2011 |
| (1160) Craig St | 0.08 | 300 | R | | | To: 29-1162 Reservoir Rd | | | | | NA | | | NA | | 02/12/2003 |
| | | | | | | From: Dead End | | | | | | | | | | |
| (1161) Cumberland Ave | 0.26 | 1600 | F | 99% | 1% | 1% | 0% | 0% | 0% | C | 0.090 | F | 0.755 | 1700 | F | 2018 |
| (1161) Dinwiddie St | 0.56 | 570 | R | | | From: Dinwiddie St To: Cumberland Ave | | | | | NA | | | NA | | 06/27/2011 |
| (1162) Reservoir Rd | 0.01 | NA | | | | From: 29-1155 Highland St | | | | | NA | | | NA | | |
| (1162) Reservoir Rd | 0.10 | 330 | R | | | To: Dead End | | | | | NA | | | NA | | |
| (1162) Reservoir Rd | 0.10 | 330 | R | | | From: 29-1193 Hanover Ave | | | | | NA | | | NA | | 06/22/2011 |
| (1162) Reservoir Rd | 0.12 | 630 | R | | | To: 29-1571 Belfast Lane | | | | | NA | | | NA | | 06/22/2011 |
| (1162) Reservoir Rd | 0.09 | 330 | R | | | From: 29-1217 Gloucester Ave | | | | | NA | | | NA | | 06/22/2011 |
| (1162) Reservoir Rd | 0.08 | 1100 | R | | | To: 29-1557 Ash Dr | | | | | NA | | | NA | | 06/22/2011 |
| (1162) Reservoir Rd | 0.08 | 1100 | R | | | From: 29-1160 Craig St | | | | | NA | | | NA | | 06/22/2011 |
| (1163) Luckett Ave | 0.03 | 20 | R | | | To: Dead End | | | | | NA | | | NA | | 11/10/2014 |
| (1163) Luckett Ave | 0.08 | 380 | R | | | From: 29-2770 Janet Lane | | | | | NA | | | NA | | 11/17/2008 |
| (1163) Luckett Ave | 0.09 | 280 | R | | | To: 29-2558 Redwood Dr | | | | | NA | | | NA | | 11/17/2008 |
| (1163) Luckett Ave | 0.07 | 300 | R | | | From: Dead End; Gap Terminus To: 29-1164 Gap Terminus | | | | | NA | | | NA | | 1986 |
| (1164) Aponi Rd | 0.05 | 430 | R | | | To: 29-1004 Wedderburn Lane | | | | | NA | | | NA | | 12/02/2014 |
| (1164) Aponi Rd | 0.15 | 280 | R | | | From: Dead End | | | | | NA | | | NA | | 11/17/2008 |
| (1165) Lucy Lane | 0.13 | 50 | R | | | To: 29-1196 Addison St | | | | | NA | | | NA | | 05/29/2015 |
| (1166) Wharton Lane | 0.60 | 1100 | R | | | From: Dead End | | | | | NA | | | NA | | 03/05/2009 |
| (1167) Holland St | 0.11 | 60 | R | | | To: 29-1048 Whann Ave | | | | | NA | | | NA | | 10/08/2014 |
| (1168) Penwood Dr | 0.17 | 150 | R | | | From: 29-670 Mount Gilead Rd | | | | | NA | | | NA | | 01/05/2004 |
| (1168) Penwood Dr | 0.09 | 170 | R | | | To: FR 250 Bobann Dr | | | | | NA | | | NA | | 01/05/2004 |
| (1168) Penwood Dr | 0.09 | 170 | R | | | From: Dead End | | | | | NA | | | NA | | 01/05/2004 |
| (1168) Penwood Dr | 0.09 | 170 | R | | | To: 29-1049 Mackall Ave | | | | | NA | | | NA | | 01/05/2004 |
| (1168) Penwood Dr | 0.17 | 150 | R | | | From: Cul-de-Sac | | | | | NA | | | NA | | 01/05/2004 |
| (1168) Penwood Dr | 0.09 | 170 | R | | | To: 29-997 Clermont Dr | | | | | NA | | | NA | | 01/05/2004 |
| (1168) Penwood Dr | 0.09 | 170 | R | | | From: Cul-de-Sac | | | | | NA | | | NA | | 01/05/2004 |

Virginia Department of Transportation
Traffic Engineering Division
2018
Annual Average Daily Traffic Volume Estimates By Section of Route
Fairfax Maintenance Area

| Route | Length | AADT | QA | 4Tire | Bus | -----Truck----- | | | | QC | K Factor | QK | Dir Factor | AAWDT | QW | Year |
|-----------------------|--------|------|----|-------|-----|-----------------|--------|--------|--------|----|-------------|----|---------------|-------|----|------------|
| | | | | | | 2Axle | 3+Axle | 1Trail | 2Trail | | | | | | | |
| Fairfax County | | | | | | | | | | | | | | | | |
| (1169) Patton Blvd | 0.04 | 220 | R | | | | | | | | NA | | NA | | | 06/29/2011 |
| (1169) Patton Blvd | 0.10 | 420 | R | | | | | | | | NA | | NA | | | 06/29/2011 |
| (1169) Patton Blvd | 0.01 | 620 | R | | | | | | | | NA | | NA | | | 06/12/2003 |
| (1169) Patton Blvd | 0.09 | 940 | F | 98% | 1% | 1% | 0% | 0% | 0% | C | 0.120 | F | 0.645 | 1000 | F | 2018 |
| (1169) Patton Blvd | 0.17 | 350 | R | | | | | | | | NA | | NA | | | 06/29/2011 |
| (1169) Patton Blvd | 0.16 | 140 | R | | | | | | | | NA | | NA | | | 06/29/2011 |
| (1170) Remington Dr | 0.22 | 110 | R | | | | | | | | NA | | NA | | | 06/29/2011 |
| (1170) Remington Dr | 0.15 | 90 | R | | | | | | | | NA | | NA | | | 06/29/2011 |
| (1171) Burke Dr | 0.05 | 20 | R | | | | | | | | NA | | NA | | | 06/12/2003 |
| (1171) Burke Dr | 0.17 | 120 | R | | | | | | | | NA | | NA | | | 06/29/2011 |
| (1171) Burke Dr | 0.08 | 170 | R | | | | | | | | NA | | NA | | | 06/12/2003 |
| (1172) Magnolia Ave | 0.07 | 45 | R | | | | | | | | NA | | NA | | | 10/08/2014 |
| (1172) Magnolia Ave | 0.15 | 620 | R | | | | | | | | NA | | NA | | | 07/27/2011 |
| (1173) 6th St | 0.21 | 520 | R | | | | | | | | NA | | NA | | | 12/16/2014 |
| (1173) 6th St | 0.09 | 520 | R | | | | | | | | NA | | NA | | | 12/16/2014 |
| (1173) 6th St | 0.12 | 120 | R | | | | | | | | NA | | NA | | | 11/10/2014 |
| (1174) Spring St | 0.03 | 80 | R | | | | | | | | NA | | NA | | | 12/02/2014 |
| (1175) Ridgewood Dr | 0.32 | 360 | R | | | | | | | | NA | | NA | | | 08/22/2016 |
| (1176) Thor Dr | 0.18 | 160 | R | | | | | | | | NA | | NA | | | 11/10/2014 |
| (1176) Thor Dr | 0.32 | 710 | R | | | | | | | | NA | | NA | | | 11/16/2005 |
| (1176) Thor Dr | 0.21 | 750 | R | | | | | | | | NA | | NA | | | 08/22/2016 |
| (1176) Surrey Lane | 0.07 | 440 | R | | | | | | | | NA | | NA | | | 08/22/2016 |

Virginia Department of Transportation
Traffic Engineering Division
2018
Annual Average Daily Traffic Volume Estimates By Section of Route
Fairfax Maintenance Area

| Route | Length | AADT | QA | 4Tire | Bus | -----Truck----- | | | | QC | K Factor | QK | Dir Factor | AAWDT | QW | Year |
|------------------------|--------|------|----|-------|-----|----------------------------------|--------|--------|--------|----|-------------|----|---------------|-------|----|------------|
| | | | | | | 2Axle | 3+Axle | 1Trail | 2Trail | | | | | | | |
| Fairfax County | | | | | | | | | | | | | | | | |
| (1176) Surrey Lane | 0.02 | 400 | R | | | From: 29-3256 Westminster Court | | | | | NA | | | NA | | 11/16/2005 |
| (1176) Surrey Lane | 0.02 | 380 | R | | | To: 29-2646 Parish Lane | | | | | NA | | | NA | | 11/16/2005 |
| (1176) Surrey Lane | 0.03 | 360 | R | | | From: 29-2644 Gaddy Court | | | | | NA | | | NA | | 11/16/2005 |
| (1176) Surrey Lane | 0.04 | 300 | R | | | To: 29-2645 Joan Court | | | | | NA | | | NA | | 11/16/2005 |
| (1176) Surrey Lane | 0.07 | 240 | R | | | From: 29-1896 Friar Tuck Court | | | | | NA | | | NA | | 08/22/2016 |
| (1176) Surrey Lane | 0.03 | 210 | R | | | To: 29-1895 Marian Court | | | | | NA | | | NA | | 11/16/2005 |
| (1176) Surrey Lane | 0.15 | 170 | R | | | From: 29-1894 Little John Court | | | | | NA | | | NA | | 11/16/2005 |
| (1176) Surrey Lane | 0.06 | 140 | R | | | To: 29-2449 Sherwood Court | | | | | NA | | | NA | | 08/22/2016 |
| (1177) Aston St | 0.44 | 1400 | R | | | From: 29-2986 Hartwell Court | | | | | | | | | | |
| (1177) Aston St | | | | | | To: 29-971 Trammell Rd | | | | | NA | | | NA | | 08/22/2016 |
| (1178) Alpha Place | 0.04 | 30 | R | | | From: 29-650 Gallows Rd; 29-9625 | | | | | | | | | | |
| (1178) Alpha Place | | | | | | To: 29-971 Trammell Rd | | | | | NA | | | NA | | 10/09/2014 |
| (1179) Byron Ave | 0.10 | 130 | R | | | From: Dead End | | | | | | | | | | |
| (1179) Byron Ave | | | | | | To: 29-644 Old Keene Mill Rd | | | | | NA | | | NA | | 03/13/2003 |
| (1180) Gamma Place | 0.05 | 40 | R | | | From: Dead End | | | | | | | | | | |
| (1180) Gamma Place | | | | | | To: 29-971 Trammell Rd | | | | | NA | | | NA | | 11/10/2014 |
| (1181) Delta Place | 0.05 | 40 | R | | | From: Dead End | | | | | | | | | | |
| (1181) Delta Place | | | | | | To: 29-971 Trammell Rd | | | | | NA | | | NA | | 10/09/2014 |
| (1182) MacGregor Court | 0.07 | 60 | R | | | From: Dead End | | | | | | | | | | |
| (1182) MacGregor Court | | | | | | To: 29-971 Trammell Rd | | | | | NA | | | NA | | 10/09/2014 |
| (1182) Epsilon Place | 0.05 | 40 | R | | | From: Dead End | | | | | | | | | | |
| (1182) Epsilon Place | | | | | | To: 29-971 Trammell Rd | | | | | NA | | | NA | | 11/10/2014 |
| (1183) Reef Court | 0.10 | 60 | R | | | From: 29-3119 Coral Lane | | | | | | | | | | |
| (1183) Reef Court | | | | | | To: Cul-de-Sac | | | | | NA | | | NA | | 01/05/2004 |
| (1184) James Dr | 0.24 | 230 | R | | | From: SR 241 Kings Hwy North | | | | | | | | | | |
| (1184) James Dr | | | | | | To: 29-1185 Timothy Place | | | | | NA | | | NA | | 06/22/2011 |
| (1184) James Dr | 0.14 | 70 | R | | | From: 29-1186 Lenore Lane | | | | | | | | | | |
| (1184) James Dr | | | | | | To: 29-1184 James Dr | | | | | NA | | | NA | | 05/24/2016 |
| (1185) Timothy Place | 0.06 | 170 | R | | | From: 29-1184 James Dr | | | | | | | | | | |
| (1185) Timothy Place | | | | | | To: 29-1186 Lenore Lane | | | | | NA | | | NA | | 12/09/2014 |
| (1185) Timothy Place | 0.04 | 290 | R | | | From: 29-1186 Lenore Lane | | | | | | | | | | |
| (1185) Timothy Place | | | | | | To: SR 241 Kings Hwy North | | | | | NA | | | NA | | 06/22/2011 |
| (1186) Lenore Lane | 0.07 | 160 | R | | | From: 29-1185 Timothy Place | | | | | | | | | | |
| (1186) Lenore Lane | | | | | | To: 29-1184 James Dr | | | | | NA | | | NA | | 06/22/2011 |

Virginia Department of Transportation
Traffic Engineering Division
2018
Annual Average Daily Traffic Volume Estimates By Section of Route
Fairfax Maintenance Area

| Route | Length | AADT | QA | 4Tire | Bus | -----Truck----- | | | | QC | K Factor | QK | Dir Factor | AAWDT | QW | Year |
|------------------------------|--------|------|----|-------|-----|----------------------------|--------|--------|--------|----|-------------|----|---------------|-------|----|------------|
| | | | | | | 2Axle | 3+Axle | 1Trail | 2Trail | | | | | | | |
| Fairfax County | | | | | | | | | | | | | | | | |
| (1186) Lenore Lane | 0.06 | 2600 | R | | | | | | | | | NA | | NA | | 03/13/2003 |
| From 29-1184 James Dr | | | | | | To 29-611 Telegraph Rd | | | | | | | | | | |
| (1187) Trinidad St | 0.04 | 330 | R | | | | | | | | | NA | | NA | | 07/12/2011 |
| From 29-1189, 33rd St | | | | | | To 29-692 Roosevelt St | | | | | | | | | | |
| (1187) Trinidad St North | 0.14 | 100 | R | | | | | | | | | NA | | NA | | 10/09/2014 |
| From 29-692 Roosevelt St | | | | | | To Dead End | | | | | | | | | | |
| (1188) Underwood St | 0.07 | 200 | R | | | | | | | | | NA | | NA | | 07/27/2016 |
| From Arlington County Line | | | | | | To 29-1189, 33rd St | | | | | | | | | | |
| (1188) Underwood St | 0.09 | 80 | R | | | | | | | | | NA | | NA | | 07/27/2016 |
| From 29-1189, 33rd St | | | | | | To 29-692 Roosevelt St | | | | | | | | | | |
| (1189) 33rd St | 0.05 | 170 | R | | | | | | | | | NA | | NA | | 07/12/2011 |
| From 29-2829 Whitcomb Place | | | | | | To 29-693 Westmoreland St | | | | | | | | | | |
| (1189) 33rd St | 0.08 | 260 | R | | | | | | | | | NA | | NA | | 06/08/2015 |
| From 29-693 Westmoreland St | | | | | | To 29-2851 Van Buren Court | | | | | | | | | | |
| (1189) 33rd St | 0.07 | 270 | R | | | | | | | | | NA | | NA | | 07/12/2011 |
| From 29-2851 Van Buren Court | | | | | | To 29-1188 Underwood St | | | | | | | | | | |
| (1189) 33rd St | 0.06 | 300 | R | | | | | | | | | NA | | NA | | 1997 |
| From 29-1188 Underwood St | | | | | | To 29-1190 Tuckahoe St | | | | | | | | | | |
| (1189) 33rd St | 0.07 | 260 | R | | | | | | | | | NA | | NA | | 07/12/2011 |
| From 29-1190 Tuckahoe St | | | | | | To 29-1187 Trinidad St | | | | | | | | | | |
| (1190) Tuckahoe St | 0.03 | 30 | R | | | | | | | | | NA | | NA | | 11/10/2014 |
| From 29-1187 Trinidad St | | | | | | To 29-1189, 33rd St | | | | | | | | | | |
| From 29-1189, 33rd St | | | | | | To Dead End | | | | | | | | | | |
| (1191) Frederick St | 0.18 | 280 | R | | | | | | | | | NA | | NA | | 06/27/2011 |
| From 29-1157 Essex Ave | | | | | | To 29-1156 Floyd Ave | | | | | | | | | | |
| (1191) Frederick St | 0.18 | 160 | R | | | | | | | | | NA | | NA | | 06/27/2011 |
| From 29-1156 Floyd Ave | | | | | | To 29-1216 Giles Place | | | | | | | | | | |
| (1192) Grayson St | 0.18 | 240 | R | | | | | | | | | NA | | NA | | 06/27/2011 |
| From 29-1157 Essex Ave | | | | | | To 29-1156 Floyd Ave | | | | | | | | | | |
| (1192) Grayson St | 0.15 | 140 | R | | | | | | | | | NA | | NA | | 02/08/2017 |
| From 29-1156 Floyd Ave | | | | | | To 29-1216 Giles Place | | | | | | | | | | |
| (1193) Hanover Ave | 0.60 | 4600 | F | 96% | 2% | 2% | 0% | 0% | 0% | C | 0.091 | F | 0.501 | 4900 | F | 2018 |
| From 29-644 Old Keen Mill Rd | | | | | | To 29-1157 Essex Ave | | | | | | | | | | |
| (1193) Hanover Ave | 0.54 | 2300 | F | 93% | 3% | 3% | 0% | 1% | 0% | C | 0.096 | F | 0.578 | 2400 | F | 2018 |
| From 29-1157 Essex Ave | | | | | | To 29-1155 Highland St | | | | | | | | | | |
| (1193) Hanover Ave | 0.08 | 1100 | R | | | | | | | | | NA | | NA | | 06/27/2011 |
| From 29-1155 Highland St | | | | | | To 29-1162 Reservoir Rd | | | | | | | | | | |
| (1193) Evanston Rd | 0.22 | 650 | R | | | | | | | | | NA | | NA | | 02/08/2017 |
| From 29-1162 Reservoir Rd | | | | | | To 29-1571 Belfast Lane | | | | | | | | | | |
| (1193) Evanston Rd | 0.18 | 120 | R | | | | | | | | | NA | | NA | | 06/22/2011 |
| From 29-1571 Belfast Lane | | | | | | To 29-1557 Ash Dr | | | | | | | | | | |
| (1193) Evanston Rd | 0.03 | 40 | R | | | | | | | | | NA | | NA | | 02/12/2003 |
| From 29-1557 Ash Dr | | | | | | To Dead End | | | | | | | | | | |
| (1194) Garden Rd | 0.24 | 160 | R | | | | | | | | | NA | | NA | | 06/28/2011 |
| From 29-777 Center Rd | | | | | | To 29-824 S, Tuttle Rd | | | | | | | | | | |

Virginia Department of Transportation
Traffic Engineering Division
2018
Annual Average Daily Traffic Volume Estimates By Section of Route
Fairfax Maintenance Area

| Route | Length | AADT | QA | 4Tire | Bus | -----Truck----- | | | | QC | K Factor | QK | Dir Factor | AAWDT | QW | Year |
|--------------------------|--------|------|----|-------|-----|-----------------|--------|--------|--------|----|-------------|----|---------------|-------|----|------------|
| | | | | | | 2Axle | 3+Axle | 1Trail | 2Trail | | | | | | | |
| Fairfax County | | | | | | | | | | | | | | | | |
| (1194) Garden Rd | 0.10 | 170 | R | | | | | | | | NA | | NA | | | 12/19/2001 |
| | | | | | | | | | | | | | | | | |
| (1195) Stenhouse Place | 0.10 | 60 | R | | | | | | | | NA | | NA | | | 10/09/2014 |
| | | | | | | | | | | | | | | | | |
| (1196) Addison St | 0.08 | 90 | R | | | | | | | | NA | | NA | | | 11/17/2008 |
| | | | | | | | | | | | | | | | | |
| (1197) Locust Dr | 0.05 | 40 | R | | | | | | | | NA | | NA | | | 11/10/2014 |
| | | | | | | | | | | | | | | | | |
| (1198) Scotts Run Rd | 0.10 | 440 | R | | | | | | | | NA | | NA | | | 12/09/2014 |
| | | | | | | | | | | | | | | | | |
| (1198) Scotts Run Rd | 0.20 | 340 | R | | | | | | | | NA | | NA | | | 12/09/2014 |
| | | | | | | | | | | | | | | | | |
| (1199) Falls Run Rd | 0.16 | 110 | R | | | | | | | | NA | | NA | | | 05/21/2015 |
| | | | | | | | | | | | | | | | | |
| (1199) Falls Run Rd | 0.04 | 300 | R | | | | | | | | NA | | NA | | | 05/20/2015 |
| | | | | | | | | | | | | | | | | |
| (1200) Hyde Rd | 0.10 | 80 | R | | | | | | | | NA | | NA | | | 10/09/2014 |
| | | | | | | | | | | | | | | | | |
| (1201) Rolling Hills Ave | 0.20 | 240 | R | | | | | | | | NA | | NA | | | 06/22/2011 |
| | | | | | | | | | | | | | | | | |
| (1202) Janna Lee Ave | 0.17 | 2300 | R | | | | | | | | NA | | NA | | | 11/12/2008 |
| | | | | | | | | | | | | | | | | |
| (1202) Janna Lee Ave | 0.12 | 6000 | R | | | | | | | | NA | | NA | | | 11/12/2008 |
| | | | | | | | | | | | | | | | | |
| (1202) Janna Lee Ave | 0.11 | 3500 | R | | | | | | | | NA | | NA | | | 06/22/2011 |
| | | | | | | | | | | | | | | | | |
| (1203) Taylor Dr | 0.28 | 250 | R | | | | | | | | NA | | NA | | | 05/19/2009 |
| | | | | | | | | | | | | | | | | |
| (1205) Piney Run Dr | 0.13 | 70 | R | | | | | | | | NA | | NA | | | 07/28/2009 |
| | | | | | | | | | | | | | | | | |
| (1206) Fort Hill Dr | 0.25 | 230 | R | | | | | | | | NA | | NA | | | 03/04/2003 |
| | | | | | | | | | | | | | | | | |
| (1207) Pine Brook Rd | 0.08 | 950 | R | | | | | | | | NA | | NA | | | 07/13/2011 |
| | | | | | | | | | | | | | | | | |
| (1208) Thomas Ave | 0.23 | 1700 | N | | | | | | | | NA | | NA | | | 02/10/2014 |
| | | | | | | | | | | | | | | | | |
| (1208) Thomas Ave | 0.71 | 250 | R | | | | | | | | NA | | NA | | | 08/08/2018 |
| | | | | | | | | | | | | | | | | |
| (1209) Blue Ridge Lane | 0.08 | 30 | R | | | | | | | | NA | | NA | | | 08/17/2009 |
| | | | | | | | | | | | | | | | | |

Virginia Department of Transportation
Traffic Engineering Division
2018
Annual Average Daily Traffic Volume Estimates By Section of Route
Fairfax Maintenance Area

| Route | Length | AADT | QA | 4Tire | Bus | -----Truck----- 2Axle 3+Axle 1Trail 2Trail | QC | K Factor | QK | Dir Factor | AAWDT | QW | Year |
|------------------------|--------|------|----|-------|-----|---|----|-------------|----|---------------|-------|----|------------|
| Fairfax County | | | | | | | | | | | | | |
| (1210) Bradley Rd | 0.24 | 290 | R | | | From: 29-7773 Leland Rd To: | | NA | | | NA | | 05/11/2000 |
| (1210) Bradley Rd | 0.20 | 100 | R | | | From: 29-1211 Lamb St To: Dead End | | NA | | | NA | | 05/11/2000 |
| (1211) Lamb St | 0.20 | 120 | R | | | From: 29-1210 Bradley Rd To: 29-1022 Summit St | | NA | | | NA | | 05/11/2000 |
| (1211) Lamb St | 0.08 | 120 | R | | | From: FR-250; Gap Terminus To: FR-251; Gap Terminus | | NA | | | NA | | 1991 |
| (1211) Lamb St | 0.05 | 30 | R | | | From: 29-8465 Fox Meadow Ct To: 29-6935 Northbourne Dr | | NA | | | NA | | 11/05/2015 |
| (1211) Audrey Dr | 0.05 | 80 | R | | | From: Dead End To: 29-6935 Northbourne Dr | | NA | | | NA | | 04/14/2003 |
| (1212) Lake Fairfax Dr | 0.30 | 2300 | R | | | From: Dead End To: 29-4782 Hunt Club Rd | | NA | | | NA | | 05/20/2015 |
| (1212) Lake Fairfax Dr | 0.10 | 3300 | R | | | From: 29-4782 Hunt Club Rd To: 29-606 Baron Cameron Ave | | NA | | | NA | | 05/20/2015 |
| (1213) Valley Rd | 0.23 | 70 | R | | | From: Boundary St To: 29-2516 Maple Hill Rd | | NA | | | NA | | 09/25/2014 |
| (1213) Valley Rd | 0.20 | 480 | R | | | From: 29-2516 Maple Hill Rd To: 29-1019 Fairfax Farms Rd | | NA | | | NA | | 02/02/2015 |
| (1214) Guilford Dr | 0.10 | 100 | R | | | From: Cul-de-Sac To: 29-1232 Gap Terminus | | NA | | | NA | | 03/04/2003 |
| (1214) Guilford Dr | 0.11 | 210 | R | | | From: Dead End; Gap Terminus To: 29-644 Franconia Rd | | NA | | | NA | | 06/22/2011 |
| (1215) Erving St | 0.18 | 180 | R | | | From: 29-1156 Floyd Ave To: 29-1216 Giles Place | | NA | | | NA | | 06/22/2011 |
| (1216) Giles Place | 0.03 | 170 | R | | | From: 29-1217 Gloucester Ave To: 29-1192 Grayson St | | NA | | | NA | | 06/22/2011 |
| (1216) Giles Place | 0.05 | 210 | R | | | From: 29-1192 Grayson St To: 29-1191 Frederick St | | NA | | | NA | | 06/22/2011 |
| (1216) Giles Place | 0.05 | 250 | R | | | From: 29-1191 Frederick St To: 29-1215 Erving St | | NA | | | NA | | 06/22/2011 |
| (1216) Giles Place | 0.06 | 350 | R | | | From: 29-1215 Erving St To: 29-1155 Highland St | | NA | | | NA | | 06/22/2011 |
| (1217) Gloucester Ave | 0.10 | 990 | R | | | From: 29-1193 Hanover Ave To: 29-1216 Giles Place | | NA | | | NA | | 06/22/2011 |
| (1217) Gloucester Ave | 0.02 | 950 | R | | | From: 29-1216 Giles Place To: 29-1236 Greenville Place | | NA | | | NA | | 06/22/2011 |
| (1217) Gloucester Ave | 0.06 | 900 | R | | | From: 29-1236 Greenville Place To: 29-1452 Halifax Place | | NA | | | NA | | 06/22/2011 |
| (1217) Gloucester Ave | 0.06 | 940 | R | | | From: 29-1452 Halifax Place To: 29-1155 Highland St | | NA | | | NA | | 06/22/2011 |
| (1217) Gloucester Ave | 0.07 | 690 | R | | | From: 29-1155 Highland St To: 29-1162 Reservoir Rd | | NA | | | NA | | 06/22/2011 |

Virginia Department of Transportation
Traffic Engineering Division
2018
Annual Average Daily Traffic Volume Estimates By Section of Route
Fairfax Maintenance Area

| Route | Length | AADT | QA | 4Tire | Bus | -----Truck----- | | | | QC | K Factor | QK | Dir Factor | AAWDT | QW | Year |
|--------------------------|--------|------|----|-------|-----|--|--------|--------|--------|----|-------------|----|---------------|-------|----|------------|
| | | | | | | 2Axle | 3+Axle | 1Trail | 2Trail | | | | | | | |
| Fairfax County | | | | | | | | | | | | | | | | |
| (1218) Elm St | 0.10 | 60 | R | | | From: Dead End | | | | | NA | | | NA | | 07/11/2018 |
| (1218) Elm St | 0.12 | 130 | R | | | From: 29-772 Kathmoor Dr | | | | | NA | | | NA | | 11/17/2008 |
| (1218) St John Dr | 0.21 | 260 | R | | | From: 29-644 Franconia Rd | | | | | NA | | | NA | | 06/22/2011 |
| (1218) St John Dr | 0.19 | 180 | R | | | From: 29-3350 Buell St | | | | | NA | | | NA | | 03/05/2003 |
| (1219) Bernard Ave | 0.09 | 70 | R | | | From: Dead End | | | | | NA | | | NA | | 01/06/2004 |
| (1219) Bernard Ave | 0.12 | 150 | R | | | From: 29-1232 Edgewood Dr | | | | | NA | | | NA | | 01/24/2017 |
| (1220) Neuman St | 0.40 | 330 | R | | | From: Dead End | | | | | NA | | | NA | | 08/23/2016 |
| (1220) Hampton Creek Way | 0.20 | 960 | R | | | From: 29-636 Hooes Rd: Gap 29-7060 Spring Village Dr. Gap | | | | | NA | | | NA | | 12/10/2014 |
| (1221) Edgerton Lane | 0.10 | 80 | R | | | From: 29-617 Backlick Rd | | | | | NA | | | NA | | 09/25/2014 |
| (1222) Lignum St | 0.07 | 110 | R | | | From: Dead End | | | | | NA | | | NA | | 06/22/2011 |
| (1222) Lignum St | 0.10 | 90 | R | | | From: 29-1223 Elder Ave | | | | | NA | | | NA | | 06/22/2011 |
| (1222) Lignum St | 0.11 | 70 | R | | | From: 29-1225 Forsythia St | | | | | NA | | | NA | | 06/22/2011 |
| (1223) Elder Ave | 0.09 | 160 | R | | | From: 29-1104 Greenleaf St | | | | | NA | | | NA | | 06/22/2011 |
| (1223) Elder Ave | 0.15 | 310 | R | | | From: 29-1103 Hackberry St | | | | | NA | | | NA | | 06/22/2011 |
| (1223) Elder Ave | 0.33 | 670 | R | | | From: 29-2619 Melia St | | | | | NA | | | NA | | 06/22/2011 |
| (1224) Kalmia St | 0.08 | 310 | R | | | From: 29-1222 Lignum St | | | | | NA | | | NA | | 02/07/2017 |
| (1224) Kalmia St | 0.10 | 530 | R | | | From: 29-1224 Kalmia St | | | | | NA | | | NA | | 03/17/2003 |
| (1224) Kalmia St | 0.09 | 70 | R | | | From: 29-1104 Greenleaf St | | | | | NA | | | NA | | 06/22/2011 |
| (1225) Forsythia St | 0.17 | 80 | R | | | From: 29-1103 Hackberry St | | | | | NA | | | NA | | 06/22/2011 |
| (1225) Forsythia St | 0.25 | 130 | R | | | From: 29-1222 Lignum St | | | | | NA | | | NA | | 06/22/2011 |
| (1225) Forsythia St | 0.06 | 130 | R | | | From: 29-1224 Kalmia St | | | | | NA | | | NA | | 06/22/2011 |
| (1226) Lenox Dr | 0.33 | 210 | R | | | From: 29-7529 Summertown Way | | | | | NA | | | NA | | 05/12/2003 |
| | | | | | | From: Cul-de-Sac | | | | | | | | | | |
| | | | | | | From: 29-1229 Laurel St | | | | | NA | | | NA | | 08/01/2016 |
| | | | | | | From: 29-1558 Maple Ave | | | | | | | | | | |

Virginia Department of Transportation
Traffic Engineering Division
2018
Annual Average Daily Traffic Volume Estimates By Section of Route
Fairfax Maintenance Area

| Route | Length | AADT | QA | 4Tire | Bus | -----Truck----- | | | | QC | K Factor | QK | Dir Factor | AAWDT | QW | Year |
|-----------------------|--------|------|----|-------|-----|--|--------|--------|--------|----|-------------|----|---------------|-------|----|------------|
| | | | | | | 2Axle | 3+Axle | 1Trail | 2Trail | | | | | | | |
| Fairfax County | | | | | | | | | | | | | | | | |
| (1227) Trapp Rd | 0.22 | 200 | R | | | SCL Fairfax | | | | | NA | | | NA | | 08/02/2016 |
| | | | | | | 29-1228 Whitacre Rd | | | | | | | | | | |
| (1228) Whitacre Rd | 0.05 | 110 | R | | | Cul-de-Sac | | | | | NA | | | NA | | 03/31/2003 |
| (1228) Whitacre Rd | 0.02 | 90 | R | | | 0.05 MN Cul-de-Sac | | | | | NA | | | NA | | 01/21/2003 |
| (1228) Whitacre Rd | 0.04 | 2500 | R | | | 29-5154 Baccarat Dr | | | | | NA | | | NA | | 01/21/2003 |
| (1228) Whitacre Rd | 0.25 | 3600 | R | | | Dead End; Gap Terminus Dead End; Gap | | | | | NA | | | NA | | 10/24/2016 |
| (1228) Whitacre Rd | 0.08 | 5600 | R | | | 29-1227 Trapp Rd | | | | | NA | | | NA | | 1986 |
| | | | | | | SCL Fairfax | | | | | | | | | | |
| (1229) Laurel St | 0.05 | 3400 | R | | | 29-652 Burke Station Rd | | | | | NA | | | NA | | 12/03/2008 |
| (1229) Laurel St | 0.04 | 3400 | R | | | 29-4487 Worcester Dr | | | | | NA | | | NA | | 12/03/2008 |
| (1229) Laurel St | 0.10 | 3300 | R | | | 29-1230 Bruning Court | | | | | NA | | | NA | | 12/16/2008 |
| (1229) Laurel St | 0.16 | 2900 | R | | | 29-1558 Maple Ave | | | | | NA | | | NA | | 12/03/2008 |
| (1229) Laurel St | 0.07 | 3200 | R | | | 29-4485 Minton Dr | | | | | NA | | | NA | | 12/03/2008 |
| (1229) Laurel St | 0.11 | 2900 | R | | | 29-1226 Lenox Dr | | | | | NA | | | NA | | 10/24/2016 |
| | | | | | | 29-1228 Whitacre Rd | | | | | | | | | | |
| (1230) Bruning Court | 0.14 | 180 | R | | | 29-1229 Laurel St | | | | | NA | | | NA | | 01/30/2002 |
| | | | | | | Dead End | | | | | | | | | | |
| (1231) Park Terrace | 0.03 | 80 | R | | | End Circle East | | | | | NA | | | NA | | 02/14/2017 |
| (1231) Park Terrace | 0.09 | 40 | R | | | 29-1232 E, Edgewood Dr | | | | | NA | | | NA | | 09/29/2008 |
| (1231) Park Terrace | 0.03 | 48 | R | | | 29-1232 W, Edgewood Dr | | | | | NA | | | NA | | 02/14/2017 |
| (1231) Park Terrace | 0.11 | 130 | R | | | Begin Circle West | | | | | NA | | | NA | | 01/24/2017 |
| | | | | | | 29-644 Franconia Rd | | | | | | | | | | |
| (1232) Edgewood Dr | 0.05 | 70 | R | | | 29-1219 Bernard Ave | | | | | NA | | | NA | | 01/24/2017 |
| (1232) Edgewood Dr | 0.05 | 45 | R | | | 29-1231 W, Park Terrace 29-1231 E, Park Terrace | | | | | NA | | | NA | | 01/24/2017 |
| | | | | | | 29-1214 Guilford Dr | | | | | | | | | | |
| (1233) Lewin Dr | 0.09 | 60 | R | | | Dead End | | | | | NA | | | NA | | 07/15/2009 |
| (1233) Lewin Dr | 0.11 | 80 | R | | | 29-1234 Arco St | | | | | NA | | | NA | | 11/18/2008 |
| | | | | | | 29-613 Beulah St | | | | | | | | | | |
| (1234) Arco St | 0.08 | 10 | R | | | Dead End | | | | | NA | | | NA | | 09/25/2014 |
| | | | | | | 29-1233 Lewin Dr | | | | | | | | | | |

Virginia Department of Transportation
Traffic Engineering Division
2018
Annual Average Daily Traffic Volume Estimates By Section of Route
Fairfax Maintenance Area

| Route | Length | AADT | QA | 4Tire | Bus | -----Truck----- | | | | QC | K Factor | QK | Dir Factor | AAWDT | QW | Year |
|-------------------------|--------|------|----|-------|-----|-----------------|--------|--------|--------|----|-------------|----|---------------|-------|----|------------|
| | | | | | | 2Axle | 3+Axle | 1Trail | 2Trail | | | | | | | |
| Fairfax County | | | | | | | | | | | | | | | | |
| (1234) Arco St | 0.05 | 80 | R | | | | | | | | NA | | | NA | | 05/19/2009 |
| | | | | | | | | | | | | | | | | |
| (1235) Pohick River Dr | 0.27 | 60 | R | | | | | | | | NA | | | NA | | 11/09/2015 |
| | | | | | | | | | | | | | | | | |
| (1236) Greenville Place | 0.11 | 80 | R | | | | | | | | NA | | | NA | | 02/08/2017 |
| | | | | | | | | | | | | | | | | |
| (1237) Bath St | 0.17 | 840 | R | | | | | | | | NA | | | NA | | 11/19/2008 |
| | | | | | | | | | | | | | | | | |
| (1237) Bath St | 0.18 | 820 | R | | | | | | | | NA | | | NA | | 11/19/2008 |
| | | | | | | | | | | | | | | | | |
| (1237) Bath St | 0.22 | 640 | R | | | | | | | | NA | | | NA | | 06/27/2011 |
| | | | | | | | | | | | | | | | | |
| (1237) Bath St | 0.05 | 490 | R | | | | | | | | NA | | | NA | | 11/19/2008 |
| | | | | | | | | | | | | | | | | |
| (1238) Ashley Place | 0.06 | 110 | R | | | | | | | | NA | | | NA | | 07/15/2009 |
| | | | | | | | | | | | | | | | | |
| (1239) Decatur Dr | 0.05 | 430 | R | | | | | | | | NA | | | NA | | 03/25/2009 |
| | | | | | | | | | | | | | | | | |
| (1239) Decatur Dr | 0.05 | 600 | R | | | | | | | | NA | | | NA | | 06/28/2011 |
| | | | | | | | | | | | | | | | | |
| (1239) Decatur Dr | 0.04 | 1300 | R | | | | | | | | NA | | | NA | | 06/28/2011 |
| | | | | | | | | | | | | | | | | |
| (1239) Decatur Dr | 0.03 | 1300 | R | | | | | | | | NA | | | NA | | 06/28/2011 |
| | | | | | | | | | | | | | | | | |
| (1240) Decatur Court | 0.05 | 90 | R | | | | | | | | NA | | | NA | | 08/08/2001 |
| | | | | | | | | | | | | | | | | |
| (1241) Charlotte St | 0.16 | 140 | R | | | | | | | | NA | | | NA | | 11/19/2008 |
| | | | | | | | | | | | | | | | | |
| (1241) Charlotte St | 0.11 | 250 | R | | | | | | | | NA | | | NA | | 11/19/2008 |
| | | | | | | | | | | | | | | | | |
| (1241) Charlotte St | 0.15 | 270 | R | | | | | | | | NA | | | NA | | 11/19/2008 |
| | | | | | | | | | | | | | | | | |
| (1242) Dickenson Rd | 0.07 | 160 | R | | | | | | | | NA | | | NA | | 01/14/2009 |
| | | | | | | | | | | | | | | | | |
| (1242) Dickenson Rd | 0.07 | 300 | R | | | | | | | | NA | | | NA | | 06/27/2011 |
| | | | | | | | | | | | | | | | | |
| (1242) Dickenson Rd | 0.18 | 240 | R | | | | | | | | NA | | | NA | | 06/27/2011 |
| | | | | | | | | | | | | | | | | |
| (1242) Dickenson Rd | 0.16 | 320 | R | | | | | | | | NA | | | NA | | 11/19/2008 |
| | | | | | | | | | | | | | | | | |
| (1243) Julian St | 0.06 | 220 | R | | | | | | | | NA | | | NA | | 11/19/2008 |
| | | | | | | | | | | | | | | | | |
| (1243) Julian St | 0.06 | 160 | R | | | | | | | | NA | | | NA | | 11/19/2008 |
| | | | | | | | | | | | | | | | | |

Virginia Department of Transportation
Traffic Engineering Division
2018
Annual Average Daily Traffic Volume Estimates By Section of Route
Fairfax Maintenance Area

| Route | Length | AADT | QA | 4Tire | Bus | -----Truck----- | | | | QC | K Factor | QK | Dir Factor | AAWDT | QW | Year |
|-----------------------|--------|------|----|-------|-----|--------------------------------|--------|--------|--------|----|-------------|----|---------------|-------|----|------------|
| | | | | | | 2Axle | 3+Axle | 1Trail | 2Trail | | | | | | | |
| Fairfax County | | | | | | | | | | | | | | | | |
| (1243) Julian St | 0.06 | 160 | R | | | From: 29-1273 Exmore St | | | | | NA | | | NA | | 11/19/2008 |
| (1243) Julian St | 0.06 | 120 | R | | | To: 29-1242 Dickenson Rd | | | | | NA | | | NA | | 11/19/2008 |
| (1243) Julian St | | | | | | From: 29-1241 Charlotte St | | | | | | | | | | |
| (1244) Andes Dr | 0.04 | 45 | R | | | To: Dead End | | | | | NA | | | NA | | 09/25/2014 |
| (1244) Andes Dr | 0.08 | 350 | R | | | From: 29-5160 Bea Mar Court | | | | | NA | | | NA | | 10/04/2001 |
| (1244) Andes Dr | 0.05 | 420 | R | | | To: 29-3488 Stanrich Court | | | | | NA | | | NA | | 10/04/2001 |
| (1244) Andes Dr | 0.09 | 490 | R | | | From: 29-3440 Melissa Court | | | | | NA | | | NA | | 06/15/2011 |
| (1244) Andes Dr | 0.06 | 660 | R | | | To: 29-3460 Andes Court | | | | | NA | | | NA | | 10/04/2001 |
| (1244) Andes Dr | 0.11 | 1100 | R | | | From: 29-1270 Santa Clara Dr | | | | | NA | | | NA | | 06/15/2011 |
| (1244) Andes Dr | 0.12 | 1200 | R | | | To: 29-1261 Roma St | | | | | NA | | | NA | | 06/15/2011 |
| (1244) Andes Dr | 0.07 | 1000 | R | | | From: 29-1239 Decatur Dr | | | | | NA | | | NA | | 06/15/2011 |
| (1244) Andes Dr | 0.08 | 590 | R | | | To: 29-1463 S, San Carlos Dr | | | | | NA | | | NA | | 10/14/2001 |
| (1244) Andes Dr | 0.03 | 380 | R | | | From: 29-1489 Salina Court | | | | | NA | | | NA | | 11/11/2001 |
| (1244) Andes Dr | 0.09 | 450 | R | | | To: 29-1487 Del Mar Court | | | | | NA | | | NA | | 06/15/2011 |
| (1244) Andes Dr | 0.04 | 320 | R | | | From: 29-1463 N, Byrd Dr | | | | | NA | | | NA | | 08/11/2015 |
| (1245) Clearbrook Dr | 0.12 | 210 | R | | | To: Dead End | | | | | NA | | | NA | | 05/19/2009 |
| (1246) Village Dr | 0.14 | 550 | R | | | From: 29-1157 Essex Ave | | | | | NA | | | NA | | 06/15/2011 |
| (1246) Village Dr | 0.32 | 850 | R | | | To: 29-5460 Appling Valley Rd | | | | | NA | | | NA | | 06/15/2011 |
| (1246) Village Dr | 0.08 | 1100 | R | | | From: 29-1429 Larry Rd | | | | | NA | | | NA | | 06/15/2011 |
| (1246) Village Dr | 0.08 | 1100 | R | | | To: 29-1252 Swarts Dr | | | | | NA | | | NA | | 08/14/2001 |
| (1246) Village Dr | 0.19 | 1500 | R | | | From: 29-1250 Freeland Court | | | | | NA | | | NA | | 06/15/2011 |
| (1246) Village Dr | 0.13 | 1500 | R | | | To: 29-1247 Leehigh Dr | | | | | NA | | | NA | | 08/14/2001 |
| (1246) Village Dr | 0.08 | 1900 | R | | | From: 29-1248 Highland Terrace | | | | | NA | | | NA | | 06/15/2011 |
| (1246) Village Dr | 0.12 | 1700 | R | | | To: 29-1249 Kenwood Terrace | | | | | NA | | | NA | | 08/14/2001 |
| (1247) Leehigh Dr | 0.31 | 530 | R | | | From: US 29 Lee Hwy; FR-896 | | | | | NA | | | NA | | 08/14/2001 |
| (1247) Leehigh Dr | 0.25 | 370 | R | | | To: Dead End | | | | | NA | | | NA | | 08/14/2001 |
| (1247) Leehigh Dr | 0.25 | 370 | R | | | From: 29-1246 Village Dr | | | | | NA | | | NA | | 06/15/2011 |
| (1247) Leehigh Dr | | | | | | To: 29-1286 Forest Hill Dr | | | | | | | | | | |

Virginia Department of Transportation
Traffic Engineering Division
2018
Annual Average Daily Traffic Volume Estimates By Section of Route
Fairfax Maintenance Area

| Route | Length | AADT | QA | 4Tire | Bus | -----Truck----- | | | | QC | K Factor | QK | Dir Factor | AAWDT | QW | Year |
|-------------------------|--------|------|----|-------|-----|------------------------------|--------|--------|--------|----|-------------|----|---------------|-------|------------|------|
| | | | | | | 2Axle | 3+Axle | 1Trail | 2Trail | | | | | | | |
| Fairfax County | | | | | | | | | | | | | | | | |
| (1247) Leehigh Dr | 0.06 | 110 | R | | | From 29-1286 Forest Hill Dr | | | | | NA | | NA | | 08/14/2001 | |
| | | | | | | To Dead End | | | | | | | | | | |
| (1248) Highland Terrace | 0.06 | 60 | R | | | From Dead End | | | | | NA | | NA | | 08/07/2001 | |
| | | | | | | To 29-1246 Village Dr | | | | | | | | | | |
| (1249) Kenwood Terrace | 0.05 | 60 | R | | | From Dead End | | | | | NA | | NA | | 08/07/2001 | |
| (1249) Kenwood Terrace | 0.06 | 70 | R | | | From 29-1246 Village Dr | | | | | NA | | NA | | 08/07/2001 | |
| | | | | | | To Dead End | | | | | | | | | | |
| (1250) Freeland Court | 0.06 | 40 | R | | | From 29-1246 Village Dr | | | | | NA | | NA | | 08/14/2001 | |
| | | | | | | To Dead End | | | | | | | | | | |
| (1251) Briggs Rd | 0.12 | 100 | R | | | From Dead End | | | | | NA | | NA | | 08/07/2001 | |
| (1251) Briggs Rd | 0.08 | 80 | R | | | From 29-1429 Larry Rd | | | | | NA | | NA | | 03/09/2009 | |
| (1251) Briggs Rd | 0.22 | 290 | R | | | From 29-1431 Briggs Court | | | | | NA | | NA | | 06/15/2011 | |
| | | | | | | To 29-1252 Swarts Dr | | | | | | | | | | |
| (1252) Swarts Dr | 0.05 | 30 | R | | | From Dead End | | | | | NA | | NA | | 08/07/2001 | |
| (1252) Swarts Dr | 0.07 | 350 | R | | | From 29-1246 Village Dr | | | | | NA | | NA | | 06/15/2011 | |
| (1252) Swarts Dr | 0.05 | 20 | R | | | From 29-1251 Briggs Rd | | | | | NA | | NA | | 08/14/2001 | |
| | | | | | | To Dead End | | | | | | | | | | |
| (1253) Carson Rd | 0.10 | 40 | R | | | From 29-1014 River Dr | | | | | NA | | NA | | 12/09/2014 | |
| (1253) Carson Rd | 0.05 | 10 | R | | | From 29-1254 Chapman Rd | | | | | NA | | NA | | 05/11/2000 | |
| | | | | | | To Dead End | | | | | | | | | | |
| (1254) Chapman Rd | 0.08 | 20 | R | | | From Dead End | | | | | NA | | NA | | 09/25/2014 | |
| (1254) Chapman Rd | 0.20 | 100 | R | | | From 29-1411 Chauncey Lane | | | | | NA | | NA | | 12/09/2014 | |
| (1254) Chapman Rd | 0.20 | 220 | R | | | From 29-1253 Carson Rd | | | | | NA | | NA | | 12/09/2014 | |
| | | | | | | To 29-600 Potomac View Blvd | | | | | | | | | | |
| (1255) Beverly Lane | 0.11 | 240 | R | | | From 29-1391 Constantine Ave | | | | | NA | | NA | | 11/05/2008 | |
| (1255) Beverly Lane | 0.07 | 370 | R | | | From 29-1256 Lamar Dr | | | | | NA | | NA | | 08/23/2016 | |
| | | | | | | To 29-617 Backlick Rd | | | | | | | | | | |
| (1256) Gormel Dr | 0.20 | 90 | R | | | From 29-1393 Lavender Lane | | | | | NA | | NA | | 06/27/2011 | |
| (1256) Gormel Dr | 0.10 | 130 | R | | | From 29-1394 Tule Court | | | | | NA | | NA | | 12/10/2014 | |
| | | | | | | To 29-1391 Constantine Ave | | | | | | | | | | |
| (1256) Lamar Dr | 0.25 | 280 | R | | | From 29-1391 Constantine Ave | | | | | NA | | NA | | 11/05/2008 | |
| (1256) Lamar Dr | 0.19 | 240 | R | | | From 29-1392 Forest View Dr | | | | | NA | | NA | | 08/23/2016 | |
| | | | | | | To 29-1255 Beverly Lane | | | | | | | | | | |

Virginia Department of Transportation
Traffic Engineering Division
2018
Annual Average Daily Traffic Volume Estimates By Section of Route
Fairfax Maintenance Area

| Route | Length | AADT | QA | 4Tire | Bus | -----Truck----- | | | | QC | K Factor | QK | Dir Factor | AAWDT | QW | Year |
|--------------------------|--------|------|----|-------|-----|-----------------|--------|--------|--------|----|-------------|----|---------------|-------|----|------------|
| | | | | | | 2Axle | 3+Axle | 1Trail | 2Trail | | | | | | | |
| Fairfax County | | | | | | | | | | | | | | | | |
| (1257) Summit Dr | 1.00 | 480 | R | | | | | | | | NA | | | NA | | 08/08/2001 |
| | | | | | | | | | | | | | | | | |
| (1258) Village Square Dr | 0.09 | 700 | R | | | | | | | | NA | | | NA | | 08/19/2015 |
| (1258) Westbrook Dr | 0.83 | 830 | R | | | | | | | | NA | | | NA | | 01/20/2015 |
| (1259) Dove Dr | 0.11 | 100 | R | | | | | | | | NA | | | NA | | 07/14/2009 |
| (1260) Maury Place | 0.07 | 190 | R | | | | | | | | NA | | | NA | | 01/18/2017 |
| (1260) Maury Place | 0.07 | 230 | R | | | | | | | | NA | | | NA | | 06/22/2011 |
| (1261) Roma St | 0.16 | 90 | R | | | | | | | | NA | | | NA | | 06/15/2011 |
| (1262) Tebbs Lane | 0.20 | 110 | R | | | | | | | | NA | | | NA | | 08/10/2009 |
| (1263) Morgan Lane | 0.12 | 50 | R | | | | | | | | NA | | | NA | | 09/25/2014 |
| (1263) Morgan Lane | 0.10 | 470 | R | | | | | | | | NA | | | NA | | 07/12/2011 |
| (1263) Morgan Lane | 0.10 | 40 | R | | | | | | | | NA | | | NA | | 09/25/2014 |
| (1264) Oakton Dr | 0.13 | 20 | R | | | | | | | | NA | | | NA | | 07/08/2015 |
| (1264) Oakton Dr | 0.07 | 100 | R | | | | | | | | NA | | | NA | | 07/12/2011 |
| (1265) Dunfries Rd | 0.19 | 90 | R | | | | | | | | NA | | | NA | | 07/22/2009 |
| (1266) Gary St | 0.17 | 220 | R | | | | | | | | NA | | | NA | | 11/05/2008 |
| (1266) Gary St | 0.18 | 290 | R | | | | | | | | NA | | | NA | | 08/24/2016 |
| (1267) Rosemont Ave | 0.09 | 270 | R | | | | | | | | NA | | | NA | | 11/20/2008 |
| (1267) Rosemont Ave | 0.10 | 380 | R | | | | | | | | NA | | | NA | | 11/20/2008 |
| (1268) Jeffery Rd | 1.60 | 730 | R | | | | | | | | NA | | | NA | | 05/18/2009 |
| (1269) Alta Vista Dr | 0.06 | 100 | R | | | | | | | | NA | | | NA | | 10/03/2001 |
| (1269) Alta Vista Dr | 0.09 | 870 | R | | | | | | | | NA | | | NA | | 06/15/2011 |

Virginia Department of Transportation
Traffic Engineering Division
2018
Annual Average Daily Traffic Volume Estimates By Section of Route
Fairfax Maintenance Area

| Route | Length | AADT | QA | 4Tire | Bus | -----Truck----- | | | | QC | K Factor | QK | Dir Factor | AAWDT | QW | Year |
|----------------------------------|--------|------|----|-------|-----|-------------------------------|--------|--------|--------|----|-------------|----|---------------|-------|----|------------|
| | | | | | | 2Axle | 3+Axle | 1Trail | 2Trail | | | | | | | |
| Fairfax County | | | | | | | | | | | | | | | | |
| (1269) Alta Vista Dr | 0.07 | 920 | R | | | From 29-1287 Cortez Dr | | | | | NA | | | NA | | 10/03/2001 |
| (1269) Alta Vista Dr | 0.10 | 670 | R | | | To 29-1261 Roma St | | | | | NA | | | NA | | 06/28/2011 |
| (1269) Alta Vista Dr | 0.04 | 1200 | R | | | From 29-3445 Alta Vista Court | | | | | NA | | | NA | | 10/03/2001 |
| | | | | | | To 29-1239 Decatur Dr | | | | | | | | | | |
| (1270) Santa Clara Dr | 0.09 | 860 | R | | | From 29-1244 Andes Dr | | | | | NA | | | NA | | 06/15/2011 |
| (1270) Santa Clara Dr | 0.08 | 940 | R | | | To 29-1287 Cortez Dr | | | | | NA | | | NA | | 06/15/2011 |
| (1270) Santa Clara Dr | 0.02 | 1100 | R | | | From 29-1269 Alta Vista Dr | | | | | NA | | | NA | | 06/28/2011 |
| (1270) Santa Clara Dr | 0.30 | 1800 | R | | | To 0.02 ME 29-1269 | | | | | NA | | | NA | | 06/15/2011 |
| (1270) Santa Clara Dr | 0.25 | 390 | R | | | From 29-6871 University Dr | | | | | NA | | | NA | | 06/15/2011 |
| | | | | | | To 29-6872 N, Bellavia Lane | | | | | | | | | | |
| (1271) Columbia Pike Frontage Rd | 0.09 | 220 | R | | | From 0.02 MW 29-2556 | | | | | NA | | | NA | | 01/18/2017 |
| (1271) Columbia Pike Frontage Rd | 0.24 | 490 | R | | | To 29-620 Braddock Rd | | | | | NA | | | NA | | 01/18/2017 |
| (1271) Columbia Pike Frontage Rd | 0.05 | 40 | R | | | From 29-2255 Fairfax Pkwy | | | | | NA | | | NA | | 07/11/2018 |
| | | | | | | To Cul-de-Sac | | | | | | | | | | |
| (1272) Barcroft Lane | 0.17 | 200 | R | | | From 29-1851 Parkhill Dr | | | | | NA | | | NA | | 02/23/2009 |
| (1272) Barcroft Lane | 0.09 | 470 | R | | | To 29-1850 Melvern Place | | | | | NA | | | NA | | 01/18/2017 |
| (1272) Fairfax Pkwy | 0.16 | 2600 | R | | | From 29-2255 Fairfax Pkwy | | | | | NA | | | NA | | 02/23/2009 |
| | | | | | | To 29-2255 Barcroft Lane | | | | | | | | | | |
| (1272) Fairfax Pkwy | 0.14 | 2700 | R | | | From 29-1855 Morgan St | | | | | NA | | | NA | | 01/18/2017 |
| (1272) Fairfax Parkway | 0.12 | 2700 | R | | | To 29-1851 Parkhill Dr | | | | | NA | | | NA | | 02/27/2017 |
| (1272) Fairfax Parkway | 0.08 | 1400 | R | | | From 29-1146 Summit Pl | | | | | NA | | | NA | | 02/23/2009 |
| | | | | | | To End State Maintenance | | | | | | | | | | |
| (1273) Exmore St | 0.09 | 260 | R | | | From 29-1157 Essex Ave | | | | | NA | | | NA | | 08/24/2016 |
| (1273) Exmore St | 0.17 | 310 | R | | | To 29-1275 Kentland St | | | | | NA | | | NA | | 08/24/2016 |
| (1273) Exmore St | 0.16 | 450 | R | | | From 29-1243 Julian St | | | | | NA | | | NA | | 11/05/2008 |
| (1273) Exmore St | 0.05 | 250 | R | | | To 29-1193 Hanover Ave | | | | | NA | | | NA | | 08/24/2016 |
| | | | | | | To 29-1997 Hibbling Ave | | | | | | | | | | |
| (1274) Falmouth St | 0.18 | 600 | R | | | From 29-1275 Kentland St | | | | | NA | | | NA | | 08/24/2016 |
| (1274) Falmouth St | 0.17 | 860 | R | | | To 29-1243 Julian St | | | | | NA | | | NA | | 11/05/2008 |
| | | | | | | To 29-1193 Hanover Ave | | | | | | | | | | |

Virginia Department of Transportation
Traffic Engineering Division
2018
Annual Average Daily Traffic Volume Estimates By Section of Route
Fairfax Maintenance Area

| Route | Length | AADT | QA | 4Tire | Bus | -----Truck----- | | | | QC | K Factor | QK | Dir Factor | AAWDT | QW | Year |
|-------------------------|--------|------|----|-------|-----|---|--------|--------|--------|----|-------------|----|---------------|-------|----|------------|
| | | | | | | 2Axle | 3+Axle | 1Trail | 2Trail | | | | | | | |
| Fairfax County | | | | | | | | | | | | | | | | |
| (1275) Kentland St | 0.05 | 150 | R | | | From: 29-1266 Gary St | | | | | NA | | | NA | | 08/24/2016 |
| (1275) Kentland St | 0.04 | 550 | R | | | To: 29-1384 Mendota Place | | | | | NA | | | NA | | 11/05/2008 |
| (1275) Kentland St | 0.09 | 160 | R | | | From: 29-1274 Falmouth St | | | | | NA | | | NA | | 11/05/2008 |
| | | | | | | To: 29-1273 Exmore St | | | | | | | | | | |
| (1276) Dorchester St | 0.11 | 120 | R | | | From: Dead End | | | | | NA | | | NA | | 09/25/2014 |
| | | | | | | To: 29-1157 Essex Ave | | | | | | | | | | |
| (1277) Wentworth Dr | 0.11 | 70 | R | | | From: 29-2274 Crosswoods Circle | | | | | NA | | | NA | | 09/25/2014 |
| | | | | | | To: Dead End | | | | | | | | | | |
| (1278) Ridgeway Terrace | 0.11 | 290 | R | | | From: Dead End | | | | | NA | | | NA | | 07/11/2002 |
| | | | | | | To: 29-2274 Crosswoods Circle | | | | | | | | | | |
| (1280) Sayre Rd | 0.28 | 140 | R | | | From: 29-2587 Bel Glade St | | | | | NA | | | NA | | 02/02/2015 |
| | | | | | | To: 29-4949 Saintsbury Dr; Five Oaks Rd | | | | | | | | | | |
| (1281) James St | 0.17 | 100 | R | | | From: Cul-de-Sac | | | | | NA | | | NA | | 09/25/2014 |
| | | | | | | To: 29-4949 Five Oaks Rd | | | | | | | | | | |
| (1283) Moore Rd | 0.21 | 1100 | R | | | From: 29-8280 Cavalier Woods Lane | | | | | NA | | | NA | | 08/02/2001 |
| (1283) Moore Rd | 0.26 | 1800 | R | | | To: 29-645 Clifton Rd | | | | | NA | | | NA | | 08/02/2001 |
| | | | | | | To: Dead End | | | | | | | | | | |
| (1284) Fairfax Dr | 0.12 | 60 | R | | | From: Dead End | | | | | NA | | | NA | | 01/15/2015 |
| (1284) Fairfax Dr | 0.32 | 320 | R | | | To: 29-1285 Seneca Circle | | | | | NA | | | NA | | 03/23/2009 |
| | | | | | | To: 29-602 Seneca Rd | | | | | | | | | | |
| (1285) Seneca Circle | 0.09 | 47 | R | | | From: 29-1284 Fairfax Dr | | | | | NA | | | NA | | 08/17/2009 |
| | | | | | | To: Dead End | | | | | | | | | | |
| (1286) Forest Hill Dr | 0.51 | 510 | R | | | From: 29-1247 Leehigh Dr | | | | | NA | | | NA | | 06/15/2011 |
| | | | | | | To: US 29 Lee Hwy | | | | | | | | | | |
| (1287) Cortez Dr | 0.08 | 140 | R | | | From: Dead End | | | | | NA | | | NA | | 10/06/2001 |
| (1287) Cortez Dr | 0.05 | 140 | R | | | To: 29-1270 Santa Clara Dr | | | | | NA | | | NA | | 06/15/2011 |
| (1287) Cortez Dr | 0.08 | 260 | R | | | To: 29-1291 Cortez Court | | | | | NA | | | NA | | 10/01/2001 |
| | | | | | | To: 29-1269 Alta Vista Dr | | | | | | | | | | |
| (1288) York Rd | 0.15 | 260 | R | | | From: 29-1666 Mayfair Lane | | | | | NA | | | NA | | 06/22/2011 |
| | | | | | | To: 29-782 Westchester St | | | | | | | | | | |
| (1289) Accomac St | 0.17 | 140 | R | | | From: 29-1156 Floyd Ave | | | | | NA | | | NA | | 11/19/2008 |
| (1289) Accomac St | 0.19 | 150 | R | | | To: 29-1154 Grace St | | | | | NA | | | NA | | 11/19/2008 |
| | | | | | | To: 29-1155 Highland St | | | | | | | | | | |

Virginia Department of Transportation
Traffic Engineering Division
2018
Annual Average Daily Traffic Volume Estimates By Section of Route
Fairfax Maintenance Area

| Route | Length | AADT | QA | 4Tire | Bus | -----Truck----- | | | | QC | K Factor | QK | Dir Factor | AAWDT | QW | Year |
|-------------------------|--------|------|---------------------------------------|-------|-----|-----------------|--------|--------|--------|----|-------------|----|---------------|-------|----|------------|
| | | | | | | 2Axle | 3+Axle | 1Trail | 2Trail | | | | | | | |
| Fairfax County | | | | | | | | | | | | | | | | |
| (1290) Amelia St | 0.17 | 210 | R | | | | | | | | NA | | | NA | | 11/19/2008 |
| | | | From: 29-1156 Floyd Ave | | | | | | | | | | | | | |
| | | | To: 29-1154 Grace St | | | | | | | | | | | | | |
| (1290) Amelia St | 0.06 | 230 | R | | | | | | | | NA | | | NA | | 12/17/2014 |
| | | | From: 29-1305 Hallmark Place | | | | | | | | | | | | | |
| | | | To: 29-1155 Highland St | | | | | | | | | | | | | |
| (1290) Amelia St | 0.15 | 200 | R | | | | | | | | NA | | | NA | | 10/30/2008 |
| | | | From: Dead End | | | | | | | | | | | | | |
| (1291) Cortez Court | 0.05 | 50 | R | | | | | | | | NA | | | NA | | 09/25/2014 |
| | | | To: 29-1287 Cortez Dr | | | | | | | | | | | | | |
| (1292) Bren Mar Dr | 0.36 | 9900 | F | 96% | 1% | 1% | 0% | 1% | 0% | C | 0.086 | F | 0.698 | 11000 | F | 2018 |
| | | | From: Bren Mar Business Park Entrance | | | | | | | | | | | | | |
| | | | To: 29-2617 Hershey Lane | | | | | | | | | | | | | |
| (1292) Bren Mar Dr | 0.82 | 690 | F | 84% | 9% | 5% | 1% | 0% | 0% | C | 0.101 | F | 0.530 | 740 | F | 2018 |
| | | | From: 29-648 Edsall Rd | | | | | | | | | | | | | |
| (1293) Teresi Dr | 0.04 | 10 | R | | | | | | | | NA | | | NA | | 09/25/2014 |
| | | | From: 29-1292 Bren Mar Dr | | | | | | | | | | | | | |
| | | | To: Dead End | | | | | | | | | | | | | |
| (1294) Terry Dr | 0.14 | 160 | R | | | | | | | | NA | | | NA | | 10/18/2016 |
| | | | From: 29-1134 Calamo St | | | | | | | | | | | | | |
| | | | To: 29-1295 Utica St | | | | | | | | | | | | | |
| (1294) Terry Dr | 0.08 | 45 | R | | | | | | | | NA | | | NA | | 09/25/2014 |
| | | | From: Dead End | | | | | | | | | | | | | |
| (1295) Utica St | 0.03 | 10 | R | | | | | | | | NA | | | NA | | 10/18/2016 |
| | | | From: 0.03 MW 29-1294 | | | | | | | | | | | | | |
| | | | To: 29-1294 Terry Dr | | | | | | | | | | | | | |
| (1295) Utica St | 0.10 | 60 | R | | | | | | | | NA | | | NA | | 09/25/2014 |
| | | | From: Dead End | | | | | | | | | | | | | |
| (1296) Lackawanna Dr | 0.31 | 360 | R | | | | | | | | NA | | | NA | | 06/27/2011 |
| | | | From: Dead End | | | | | | | | | | | | | |
| | | | To: 29-1297 Dudrow Rd | | | | | | | | | | | | | |
| (1296) Lackawanna Dr | 0.13 | 520 | R | | | | | | | | NA | | | NA | | 12/17/2008 |
| | | | From: 29-636 Hooes Rd | | | | | | | | | | | | | |
| (1297) Dudrow Rd | 0.07 | 220 | R | | | | | | | | NA | | | NA | | 03/31/2003 |
| | | | From: 29-1296 Lackawanna Dr | | | | | | | | | | | | | |
| | | | To: 29-7463 Kyles Landing | | | | | | | | | | | | | |
| (1297) Dudrow Rd | 0.05 | 230 | R | | | | | | | | NA | | | NA | | 06/27/2011 |
| | | | From: 29-1220 Neuman St | | | | | | | | | | | | | |
| (1298) Rosemont Circle | 0.21 | 130 | R | | | | | | | | NA | | | NA | | 07/21/2009 |
| | | | From: 29-1267 Rosemont Ave | | | | | | | | | | | | | |
| | | | To: Cul-de-Sac | | | | | | | | | | | | | |
| (1299) 14th St East | 0.09 | 40 | R | | | | | | | | NA | | | NA | | 06/22/2011 |
| | | | From: 29-1506, H St | | | | | | | | | | | | | |
| | | | To: 29-1502 Olde Town Rd | | | | | | | | | | | | | |
| (1300) Keithley Dr | 0.09 | 170 | R | | | | | | | | NA | | | NA | | 06/12/2002 |
| | | | From: 29-751 Kentland Dr | | | | | | | | | | | | | |
| | | | To: Dead End | | | | | | | | | | | | | |
| (1301) Old Richmond Hwy | 0.23 | 2600 | R | | | | | | | | NA | | | NA | | 03/23/2009 |
| | | | From: 29-1332 Huntington Ave | | | | | | | | | | | | | |
| | | | To: 29-629 Fort Hunt Rd | | | | | | | | | | | | | |
| (1301) Old Richmond Hwy | 0.06 | 4300 | R | | | | | | | | NA | | | NA | | 11/09/2015 |
| | | | From: US 1 N; Richmond Hwy | | | | | | | | | | | | | |
| | | | To: Dead End | | | | | | | | | | | | | |
| (1302) Victory Dr | 0.05 | 140 | R | | | | | | | | NA | | | NA | | 07/16/2009 |
| | | | From: 29-1330 Biscayne Dr | | | | | | | | | | | | | |

Virginia Department of Transportation
Traffic Engineering Division
2018
Annual Average Daily Traffic Volume Estimates By Section of Route
Fairfax Maintenance Area

| Route | Length | AADT | QA | 4Tire | Bus | -----Truck----- | | | | QC | K Factor | QK | Dir Factor | AAWDT | QW | Year |
|-----------------------|--------|------|----|-------|-----|-----------------|--------|--------|--------|----|-------------|----|---------------|-------|----|------------|
| | | | | | | 2Axle | 3+Axle | 1Trail | 2Trail | | | | | | | |
| Fairfax County | | | | | | | | | | | | | | | | |
| (1302) Farrington Ave | 0.06 | 940 | R | | | | | | | | NA | | NA | | | 05/24/2016 |
| (1302) Farrington Ave | 0.19 | 240 | R | | | | | | | | NA | | NA | | | 09/08/2008 |
| (1302) Farrington Ave | 0.08 | 70 | R | | | | | | | | NA | | NA | | | 06/02/2003 |
| (1303) Keene Dr | 0.17 | 720 | R | | | | | | | | NA | | NA | | | 06/28/2011 |
| (1303) Keene Dr | 0.03 | 880 | R | | | | | | | | NA | | NA | | | 11/05/2001 |
| (1303) Keene Dr | 0.13 | 850 | R | | | | | | | | NA | | NA | | | 06/28/2011 |
| (1304) Afton Ct | 0.04 | 40 | R | | | | | | | | NA | | NA | | | 09/25/2014 |
| (1305) Hallmark Pl | 0.05 | 60 | R | | | | | | | | NA | | NA | | | 07/15/2009 |
| (1306) Woodmont Rd | 0.09 | 580 | R | | | | | | | | NA | | NA | | | 06/01/2016 |
| (1306) Woodmont Rd | 0.11 | 450 | R | | | | | | | | NA | | NA | | | 09/03/2008 |
| (1306) Woodmont Rd | 0.08 | 580 | R | | | | | | | | NA | | NA | | | 09/03/2008 |
| (1306) Woodmont Rd | 0.10 | 690 | R | | | | | | | | NA | | NA | | | 09/03/2008 |
| (1306) Woodmont Rd | 0.04 | 820 | R | | | | | | | | NA | | NA | | | 09/03/2008 |
| (1306) Woodmont Rd | 0.05 | 1500 | R | | | | | | | | NA | | NA | | | 06/01/2016 |
| (1307) Vernon Terrace | 0.03 | 200 | R | | | | | | | | NA | | NA | | | 09/03/2008 |
| (1307) Vernon Terrace | 0.12 | 140 | R | | | | | | | | NA | | NA | | | 06/01/2016 |
| (1307) Vernon Terrace | 0.02 | 340 | R | | | | | | | | NA | | NA | | | 09/03/2008 |
| (1307) Vernon Terrace | 0.06 | 270 | R | | | | | | | | NA | | NA | | | 06/01/2016 |
| (1308) Edgehill Dr | 0.15 | 80 | R | | | | | | | | NA | | NA | | | 08/08/2016 |
| (1309) Glen Dr | 0.13 | 200 | R | | | | | | | | NA | | NA | | | 06/01/2016 |
| (1309) Glen Dr | 0.06 | 310 | R | | | | | | | | NA | | NA | | | 09/03/2008 |
| (1309) Glen Dr | 0.05 | 320 | R | | | | | | | | NA | | NA | | | 06/01/2016 |

Virginia Department of Transportation
Traffic Engineering Division
2018
Annual Average Daily Traffic Volume Estimates By Section of Route
Fairfax Maintenance Area

| Route | Length | AADT | QA | 4Tire | Bus | -----Truck----- | | | | QC | K Factor | QK | Dir Factor | AAWDT | QW | Year |
|------------------------------|--------|------|----|-------|-----|-----------------|--------------------------------------|--------|--------|----|-------------|----|---------------|-------|----|------------|
| | | | | | | 2Axle | 3+Axle | 1Trail | 2Trail | | | | | | | |
| Fairfax County | | | | | | | | | | | | | | | | |
| (1310) Summit Terrace | 0.06 | 200 | R | | | | From: 29-1309 Glen Dr | | | | | NA | | NA | | 06/01/2016 |
| (1310) Summit Terrace | 0.06 | 160 | R | | | | To: 29-1307 Vernon Terrace | | | | | NA | | NA | | 09/03/2008 |
| (1310) Summit Terrace | 0.05 | 210 | R | | | | From: 29-1306 S, Woodmont Rd | | | | | NA | | NA | | 09/03/2008 |
| (1310) Edgewood Terrace | 0.11 | 180 | R | | | | To: 29-1326 Edgewood Terrace | | | | | NA | | NA | | 06/01/2016 |
| (1310) Edgewood Terrace | 0.19 | 130 | R | | | | From: 29-1326; Summit Terrace | | | | | NA | | NA | | 09/03/2008 |
| (1311) Hunting Cove Pl | 0.13 | 150 | R | | | | To: 29-1307 Vernon Terrace | | | | | NA | | NA | | 06/01/2016 |
| (1312) Fort Hunt Rd Frontage | 0.03 | 70 | R | | | | From: 29-1312 Fort Hunt Rd Frontage | | | | | NA | | NA | | 08/08/2016 |
| (1312) Fort Hunt Rd Frontage | 0.07 | 60 | R | | | | To: 29-629 S, Fort Hunt Rd | | | | | NA | | NA | | 09/03/2008 |
| (1312) Hunting Cove Pl | 0.01 | 180 | R | | | | From: 29-1308 Edgehill Dr | | | | | NA | | NA | | 1986 |
| (1313) Grove Dr | 0.25 | 260 | R | | | | To: 29-1311 Hunting Cove Pl | | | | | NA | | NA | | 07/16/2009 |
| (1314) Fort Dr | 0.04 | 660 | R | | | | From: 29-1311; Fort Hunt Rd Frontage | | | | | NA | | NA | | 06/01/2016 |
| (1314) Fort Dr | 0.06 | 120 | R | | | | To: 29-629 N, Fort Hunt Rd | | | | | NA | | NA | | 07/16/2009 |
| (1315) Radcliff Rd | 0.06 | 120 | R | | | | From: Dead End | | | | | NA | | NA | | 07/16/2009 |
| (1315) Radcliff Rd | 0.03 | 770 | R | | | | To: 29-1306 Woodmont Rd | | | | | NA | | NA | | 09/03/2008 |
| (1316) Fort Willard Circle | 0.04 | 210 | R | | | | From: 29-1316 Fort Willard Cir | | | | | NA | | NA | | 06/01/2016 |
| (1316) Fort Willard Circle | 0.07 | 730 | R | | | | To: 29-1315 Radcliff Rd | | | | | NA | | NA | | 09/03/2008 |
| (1316) Fort Willard Circle | 0.02 | 600 | R | | | | From: Dead End | | | | | NA | | NA | | 06/01/2016 |
| (1316) Fort Willard Circle | 0.03 | 550 | R | | | | To: Dead End | | | | | NA | | NA | | 09/03/2008 |
| (1316) Fort Willard Circle | 0.04 | 310 | R | | | | From: 29-632 Belle Haven Rd | | | | | NA | | NA | | 09/03/2008 |
| (1316) Fort Willard Circle | 0.03 | 210 | R | | | | To: 29-1314 Fort Dr | | | | | NA | | NA | | 1986 |
| (1317) Wakefield Ct | 0.04 | 150 | R | | | | From: 29-1317 Wakefield Ct | | | | | NA | | NA | | 07/16/2009 |
| (1318) Woodmont Rd | 0.04 | 230 | R | | | | To: 29-1318 Woodmont Rd | | | | | NA | | NA | | 11/13/2008 |
| | | | | | | | From: 29-1314 Fort Dr | | | | | NA | | NA | | |
| | | | | | | | To: 29-1309 Glen Dr | | | | | NA | | NA | | |
| | | | | | | | From: 29-1306 Woodmont Rd | | | | | NA | | NA | | |
| | | | | | | | To: 29-1326 Waltonway Rd | | | | | NA | | NA | | |
| | | | | | | | From: Dead End | | | | | NA | | NA | | |
| | | | | | | | To: Dead End | | | | | NA | | NA | | |
| | | | | | | | From: Dead End | | | | | NA | | NA | | |
| | | | | | | | To: 29-1316 Fort Willard Circle | | | | | NA | | NA | | |
| | | | | | | | From: 29-1319 Berkely Rd | | | | | NA | | NA | | |
| | | | | | | | To: 29-1480 Foxcroft Rd | | | | | NA | | NA | | |

Virginia Department of Transportation
Traffic Engineering Division
2018
Annual Average Daily Traffic Volume Estimates By Section of Route
Fairfax Maintenance Area

| Route | Length | AADT | QA | 4Tire | Bus | -----Truck----- | | | | QC | K Factor | QK | Dir Factor | AAWDT | QW | Year |
|-------------------------|--------|------|----|-------|-----|-----------------|--------|--------|--------|----|-------------|----|---------------|-------|----|------------|
| | | | | | | 2Axle | 3+Axle | 1Trail | 2Trail | | | | | | | |
| Fairfax County | | | | | | | | | | | | | | | | |
| (1318) Woodmont Rd | 0.07 | 290 | R | | | | | | | | NA | | NA | | | 06/01/2016 |
| | | | | | | | | | | | | | | | | |
| (1319) Berkeley Rd | 0.03 | 250 | R | | | | | | | | NA | | NA | | | 09/03/2008 |
| (1319) Berkeley Rd | 0.05 | 280 | R | | | | | | | | NA | | NA | | | 06/01/2016 |
| (1319) Randall Court | 0.02 | 40 | R | | | | | | | | NA | | NA | | | 09/25/2014 |
| (1320) Roso St | 0.06 | 30 | R | | | | | | | | NA | | NA | | | 09/25/2014 |
| (1321) Hillvale Pl | 0.04 | 30 | R | | | | | | | | NA | | NA | | | 09/25/2014 |
| (1322) Belle Haven Rd | 0.04 | 250 | R | | | | | | | | NA | | NA | | | 09/03/2008 |
| (1322) Belle Haven Rd | 0.13 | 350 | R | | | | | | | | NA | | NA | | | 06/01/2016 |
| (1322) Belle Haven Rd | 0.06 | 600 | R | | | | | | | | NA | | NA | | | 06/01/2016 |
| (1323) Belfield Rd | 0.17 | 280 | R | | | | | | | | NA | | NA | | | 07/16/2009 |
| (1324) Foley St | 0.22 | 190 | R | | | | | | | | NA | | NA | | | 12/09/2014 |
| (1325) Hunting Creek Rd | 0.15 | 270 | R | | | | | | | | NA | | NA | | | 12/09/2014 |
| (1326) Waltonway Rd | 0.03 | 110 | N | | | | | | | | NA | | NA | | | 06/01/2016 |
| (1326) Edgewood Terrace | 0.09 | 110 | R | | | | | | | | NA | | NA | | | 06/01/2016 |
| (1327) Mount Vernon Dr | 0.12 | 520 | R | | | | | | | | NA | | NA | | | 12/09/2014 |
| (1327) Mount Vernon Dr | 0.07 | 720 | R | | | | | | | | NA | | NA | | | 05/24/2016 |
| (1327) Mount Vernon Dr | 0.06 | 430 | R | | | | | | | | NA | | NA | | | 09/08/2008 |
| (1328) Arlington Ter | 0.11 | 90 | R | | | | | | | | NA | | NA | | | 09/25/2014 |
| (1328) Arlington Ter | 0.19 | 190 | R | | | | | | | | NA | | NA | | | 08/08/2016 |
| (1328) Arlington Ter | 0.08 | 60 | R | | | | | | | | NA | | NA | | | 09/25/2014 |
| (1329) Liberty Dr | 0.04 | 420 | R | | | | | | | | NA | | NA | | | 08/08/2016 |

Virginia Department of Transportation
Traffic Engineering Division
2018
Annual Average Daily Traffic Volume Estimates By Section of Route
Fairfax Maintenance Area

| Route | Length | AADT | QA | 4Tire | Bus | -----Truck----- | | | | QC | K Factor | QK | Dir Factor | AAWDT | QW | Year |
|--------------------------|--------|-------|---------------------------------------|-------|-----|-----------------|--------|--------|--------|----|-------------|----|---------------|-------|----|------------|
| | | | | | | 2Axle | 3+Axle | 1Trail | 2Trail | | | | | | | |
| Fairfax County | | | | | | | | | | | | | | | | |
| (1330) Biscayne Dr | 0.07 | 50 | R | | | | | | | | NA | | | NA | | 09/25/2014 |
| | | | From: Dead End | | | | | | | | | | | | | |
| (1330) Biscayne Dr | 0.05 | 300 | R | | | | | | | | NA | | | NA | | 09/08/2008 |
| | | | From: 29-1331 Riverview Terrace | | | | | | | | | | | | | |
| (1330) Biscayne Dr | 0.05 | 520 | R | | | | | | | | NA | | | NA | | 09/08/2008 |
| | | | From: 29-1349 Fairview Terrace | | | | | | | | | | | | | |
| (1330) Biscayne Dr | 0.06 | 740 | R | | | | | | | | NA | | | NA | | 09/08/2008 |
| | | | From: 29-1348 Glendale Terrace | | | | | | | | | | | | | |
| (1330) Farrington Ave | 0.01 | 1300 | R | | | | | | | | NA | | | NA | | 1986 |
| | | | From: 29-1332 Huntington Ave | | | | | | | | | | | | | |
| (1330) Farrington Ave | 0.06 | 1100 | R | | | | | | | | NA | | | NA | | 05/24/2016 |
| | | | From: 29-1347 Huntington Ave Frontage | | | | | | | | | | | | | |
| | | | To: 29-1302 Victory Dr | | | | | | | | | | | | | |
| (1331) Riverview Terrace | 0.14 | 170 | R | | | | | | | | NA | | | NA | | 08/08/2016 |
| | | | From: 29-1330 Biscayne Dr | | | | | | | | | | | | | |
| | | | To: 29-1350 Blaine Dr | | | | | | | | | | | | | |
| (1332) Huntington Ave | 1.08 | 16000 | F | 96% | 3% | 0% | 0% | 0% | 0% | C | 0.117 | F | 0.676 | 17000 | F | 2018 |
| | | | From: SR 241 Kings Hwy N | | | | | | | | | | | | | |
| | | | To: US 1 Richmond Hwy | | | | | | | | | | | | | |
| (1333) Kathryn St | 0.12 | 990 | R | | | | | | | | NA | | | NA | | 05/24/2016 |
| | | | From: SR 241 Kings Hwy North | | | | | | | | | | | | | |
| | | | To: 29-1332 Huntington Ave | | | | | | | | | | | | | |
| (1334) Cavalier Dr | 0.15 | 600 | R | | | | | | | | NA | | | NA | | 06/01/2016 |
| | | | From: 29-1510 Beacon Hill Rd | | | | | | | | | | | | | |
| | | | To: 29-1336 Princeton Dr | | | | | | | | | | | | | |
| (1334) Cavalier Dr | 0.08 | 630 | R | | | | | | | | NA | | | NA | | 09/03/2008 |
| | | | From: 29-1335 Cornell Dr | | | | | | | | | | | | | |
| (1334) Cavalier Dr | 0.08 | 730 | R | | | | | | | | NA | | | NA | | 09/03/2008 |
| | | | From: 29-1591 Yale Dr | | | | | | | | | | | | | |
| (1334) Cavalier Dr | 0.11 | 740 | R | | | | | | | | NA | | | NA | | 09/03/2008 |
| | | | From: 29-1337 Olmi Landrith Dr | | | | | | | | | | | | | |
| (1334) Cavalier Dr | 0.07 | 520 | R | | | | | | | | NA | | | NA | | 06/01/2016 |
| | | | From: 29-1338 Harvard Dr | | | | | | | | | | | | | |
| (1335) Cornell Dr | 0.15 | 260 | R | | | | | | | | NA | | | NA | | 06/22/2011 |
| | | | From: 29-1510 Beacon Hill Rd | | | | | | | | | | | | | |
| (1335) Cornell Dr | 0.10 | 170 | R | | | | | | | | NA | | | NA | | 06/01/2016 |
| | | | From: 29-1336 Princeton Dr | | | | | | | | | | | | | |
| | | | To: 29-1334 Cavalier Dr | | | | | | | | | | | | | |
| (1336) Princeton Dr | 0.06 | 100 | R | | | | | | | | NA | | | NA | | 06/01/2016 |
| | | | From: 29-1334 Cavalier Dr | | | | | | | | | | | | | |
| (1336) Princeton Dr | 0.19 | 190 | R | | | | | | | | NA | | | NA | | 09/03/2008 |
| | | | From: 29-1335 Cornell Dr | | | | | | | | | | | | | |
| (1336) Princeton Dr | 0.15 | 430 | R | | | | | | | | NA | | | NA | | 06/01/2016 |
| | | | From: 29-1591 Yale Dr | | | | | | | | | | | | | |
| | | | To: 29-2081 Bluebill Lane | | | | | | | | | | | | | |
| (1337) Olmi Landrith Dr | 0.10 | 340 | R | | | | | | | | NA | | | NA | | 06/01/2016 |
| | | | From: 29-1334 Cavalier Dr | | | | | | | | | | | | | |
| (1337) Olmi Landrith Dr | 0.06 | 1400 | R | | | | | | | | NA | | | NA | | 06/01/2016 |
| | | | From: 29-1338 Harvard Dr | | | | | | | | | | | | | |
| (1337) Olmi Landrith Dr | 0.06 | 1400 | R | | | | | | | | NA | | | NA | | 09/03/2008 |
| | | | From: 29-1360 Fordham Dr | | | | | | | | | | | | | |
| | | | To: 29-1366 Windsor Dr | | | | | | | | | | | | | |

Virginia Department of Transportation
 Traffic Engineering Division
 2018
 Annual Average Daily Traffic Volume Estimates By Section of Route
 Fairfax Maintenance Area

| Route | Length | AADT | QA | 4Tire | Bus | -----Truck----- | | | | QC | K Factor | QK | Dir Factor | AAWDT | QW | Year |
|-------------------------|--------|------|----|-------|-----|-----------------|---------------------------|--------|--------|----|-------------|----|---------------|-------|----|------------|
| | | | | | | 2Axle | 3+Axle | 1Trail | 2Trail | | | | | | | |
| Fairfax County | | | | | | | | | | | | | | | | |
| (1337) Olmi Landrith Dr | 0.03 | 1300 | R | | | | 29-1366 Windsor Dr | | | | NA | | | NA | | 1986 |
| | | | | | | | 29-1358 Windsor Rd | | | | | | | | | |
| (1338) Harvard Dr | 0.03 | 1400 | R | | | | 29-630 Quander Rd | | | | NA | | | NA | | 09/03/2008 |
| | | | | | | | 29-1334 Cavalier Dr | | | | | | | | | |
| (1338) Harvard Dr | 0.08 | 1200 | R | | | | 29-1337 Olmi Landrith Dr | | | | NA | | | NA | | 06/01/2016 |
| | | | | | | | 29-1355 Rollins Dr | | | | | | | | | |
| (1339) Radcliff Dr | 0.05 | 390 | R | | | | 29-1357 Sweetbriar Dr | | | | NA | | | NA | | 06/07/2016 |
| | | | | | | | 29-1345 Dartmouth Dr | | | | | | | | | |
| (1339) Radcliff Dr | 0.05 | 720 | R | | | | 29-1359 Mary Baldwin Dr | | | | NA | | | NA | | 09/16/2008 |
| | | | | | | | 29-1340 Roanoke Dr | | | | | | | | | |
| (1339) Radcliff Dr | 0.05 | 1100 | R | | | | 29-1345 Dartmouth Dr | | | | NA | | | NA | | 09/17/2008 |
| | | | | | | | 29-1359 Mary Baldwin Dr | | | | | | | | | |
| (1339) Radcliff Dr | 0.06 | 560 | R | | | | 29-1340 Roanoke Dr | | | | NA | | | NA | | 09/17/2008 |
| | | | | | | | 29-1510 Beacon Hill Rd | | | | | | | | | |
| (1339) Radcliff Dr | 0.16 | 1000 | R | | | | 29-1354 Kenyon Dr | | | | NA | | | NA | | 08/08/2016 |
| | | | | | | | 29-1339 Radcliff Dr | | | | | | | | | |
| (1340) Roanoke Dr | 0.13 | 170 | R | | | | 29-1355 Rollins Dr | | | | NA | | | NA | | 11/12/2008 |
| | | | | | | | 29-1353 Westgrove Blvd | | | | | | | | | |
| (1341) Duke Dr | 0.03 | 320 | R | | | | 29-1353 Westgrove Blvd | | | | NA | | | NA | | 09/17/2008 |
| | | | | | | | 29-1357 Sweetbriar Dr | | | | | | | | | |
| (1341) Duke Dr | 0.04 | 570 | R | | | | 29-1345 Dartmouth Dr | | | | NA | | | NA | | 06/07/2016 |
| | | | | | | | 29-630 Quander Rd | | | | | | | | | |
| (1341) Duke Dr | 0.15 | 310 | R | | | | 29-1353 Rollins Dr | | | | NA | | | NA | | 06/07/2016 |
| | | | | | | | 29-630 Quander Rd; Gap | | | | | | | | | |
| (1341) Duke Dr | 0.17 | 210 | R | | | | 29-1345 Dartmouth Dr; Gap | | | | NA | | | NA | | 08/08/2016 |
| | | | | | | | 29-1510 Beacon Hill Rd | | | | | | | | | |
| (1342) Columbia Dr | 0.25 | 290 | R | | | | 29-1353 Westgrove Blvd | | | | NA | | | NA | | 08/08/2016 |
| | | | | | | | 29-630 Quander Rd | | | | | | | | | |
| (1342) Swarthmore Dr | 0.22 | 310 | R | | | | 29-630 Quander Rd | | | | NA | | | NA | | 06/22/2011 |
| | | | | | | | 29-1510 Beacon Hill Rd | | | | | | | | | |
| (1343) Vanderbilt Dr | 0.20 | 170 | R | | | | 29-1353 Westgrove Blvd | | | | NA | | | NA | | 08/08/2016 |
| | | | | | | | 29-630 Quander Rd | | | | | | | | | |
| (1344) Williams Dr | 0.15 | 490 | R | | | | 29-630 Quander Rd | | | | NA | | | NA | | 08/08/2016 |
| | | | | | | | 29-1510 Beacon Hill Rd | | | | | | | | | |
| (1345) Dartmouth Dr | 0.06 | 510 | R | | | | 29-1339 Radcliff Dr | | | | NA | | | NA | | 09/17/2008 |
| | | | | | | | 29-1356 Randolph Macon Dr | | | | | | | | | |
| (1345) Dartmouth Dr | 0.07 | 560 | R | | | | 29-1341 Duke Dr | | | | NA | | | NA | | 09/17/2008 |
| | | | | | | | 29-630 Quander Rd | | | | | | | | | |
| (1345) Dartmouth Dr | 0.06 | 660 | R | | | | 29-630 Quander Rd | | | | NA | | | NA | | 08/08/2016 |
| | | | | | | | 29-1342 Swarthmore Dr | | | | | | | | | |
| (1345) Dartmouth Dr | 0.03 | 430 | R | | | | 29-630 Quander Rd | | | | NA | | | NA | | 1986 |
| | | | | | | | 29-1342 Swarthmore Dr | | | | | | | | | |
| (1345) Dartmouth Dr | 0.02 | 10 | R | | | | Dead End | | | | NA | | | NA | | 09/25/2014 |

Virginia Department of Transportation
Traffic Engineering Division
2018
Annual Average Daily Traffic Volume Estimates By Section of Route
Fairfax Maintenance Area

| Route | Length | AADT | QA | 4Tire | Bus | -----Truck----- | | | | QC | K Factor | QK | Dir Factor | AAWDT | QW | Year |
|--------------------------------|--------|------|----|-------|-----|--|--------|--------|--------|----|-------------|----|---------------|-------|----|------------|
| | | | | | | 2Axle | 3+Axle | 1Trail | 2Trail | | | | | | | |
| Fairfax County | | | | | | | | | | | | | | | | |
| (1346) Fenwick Dr | 0.18 | 340 | R | | | From: 29-1332; 29-1347 To: Dead End | | | | | NA | | | NA | | 07/16/2009 |
| (1347) Huntington Ave Frontage | 0.06 | 20 | R | | | From: 29-1346 Fenwick Dr To: 29-1330 Farrington Ave | | | | | NA | | | NA | | 05/26/2015 |
| (1348) Glendale Terrace | 0.14 | 210 | R | | | From: 29-1330 Biscayne Dr To: 29-1350 Blaine Dr | | | | | NA | | | NA | | 05/24/2016 |
| (1349) Fairview Terrace | 0.14 | 250 | R | | | From: 29-1330 Biscayne Dr To: 29-1350 Blaine Dr | | | | | NA | | | NA | | 05/24/2016 |
| (1350) Blaine Dr | 0.09 | 90 | R | | | From: Dead End To: 29-1331 Riverview Ter | | | | | NA | | | NA | | 09/25/2014 |
| (1350) Blaine Dr | 0.05 | 260 | R | | | From: 29-1349 Fairview Ter To: 29-1349 Fairview Terrace | | | | | NA | | | NA | | 12/09/2014 |
| (1350) Blaine Dr | 0.05 | 480 | R | | | From: 29-1348 Glendale Terrace To: 29-1348 Glendale Ter | | | | | NA | | | NA | | 06/22/2011 |
| (1350) Blaine Dr | 0.06 | 820 | R | | | From: 29-1332 Huntington Ave To: 29-1332 Huntington Ave | | | | | NA | | | NA | | 05/24/2016 |
| (1351) Fifer Dr | 0.16 | 310 | R | | | From: Dead End To: 29-1332 Huntington Ave | | | | | NA | | | NA | | 07/16/2009 |
| (1352) Colgate Dr | 0.12 | 260 | R | | | From: 29-4065 S. Shiver Dr To: 29-4065 N. Shiver Dr | | | | | NA | | | NA | | 09/17/2008 |
| (1352) Colgate Dr | 0.02 | 310 | R | | | From: 29-1355 Griffin Dr To: 29-1353 E, Westgrove Blvd | | | | | NA | | | NA | | 12/08/2014 |
| (1352) Colgate Dr | 0.03 | 710 | R | | | From: 29-1353 W, Westgrove Blvd To: 29-630 Quander Rd | | | | | NA | | | NA | | 08/08/2016 |
| (1353) Rollins Dr | 0.06 | 490 | R | | | From: 29-1341 Duke Dr To: 29-1342 Columbia Dr | | | | | NA | | | NA | | 08/08/2016 |
| (1353) Rollins Dr | 0.07 | 590 | R | | | From: 29-1343 Vanderbilt Dr To: 29-1352 W, Colgate Dr | | | | | NA | | | NA | | 09/17/2008 |
| (1353) Rollins Dr | 0.06 | 630 | R | | | From: 29-1352 E, Colgate Dr To: 29-629 Fort Hunt Rd | | | | | NA | | | NA | | 09/17/2008 |
| (1353) Rollins Dr | 0.04 | 880 | R | | | From: 29-1516 Marlan Dr To: 29-1513; 29-1516 | | | | | NA | | | NA | | 09/17/2008 |
| (1353) Westgrove Blvd | 0.05 | 1500 | R | | | From: 29-1514 Marine Dr To: 29-1517 Park Terrace Dr | | | | | NA | | | NA | | 08/08/2016 |
| (1353) Westgrove Blvd | 0.08 | 1500 | R | | | From: 29-1514 Marine Dr To: 29-1517 Park Terrace Dr | | | | | NA | | | NA | | 09/18/2008 |
| (1353) Westgrove Blvd | 0.21 | 1400 | R | | | From: 29-1517 Park Terrace Dr To: 29-1517 Park Terrace Dr | | | | | NA | | | NA | | 09/18/2008 |

Virginia Department of Transportation
Traffic Engineering Division
2018
Annual Average Daily Traffic Volume Estimates By Section of Route
Fairfax Maintenance Area

| Route | Length | AADT | QA | 4Tire | Bus | -----Truck----- | | | | QC | K Factor | QK | Dir Factor | AAWDT | QW | Year |
|--------------------------|--------|------|----|-------|-----|---|--------|--------|--------|----|-------------|----|---------------|-------|----|------------|
| | | | | | | 2Axle | 3+Axle | 1Trail | 2Trail | | | | | | | |
| Fairfax County | | | | | | | | | | | | | | | | |
| (1354) Kenyon Dr | 0.04 | 40 | R | | | From: Dead End | | | | | NA | | | NA | | 09/25/2014 |
| (1354) Kenyon Dr | 0.05 | 360 | R | | | From: 29-1359 Mary Baldwin Dr | | | | | NA | | | NA | | 08/08/2016 |
| (1354) Kenyon Dr | 0.13 | 570 | R | | | From: 29-1340 Roanoke Dr | | | | | NA | | | NA | | 06/07/2016 |
| | | | | | | To: 29-1510 Beacon Hill Rd | | | | | | | | | | |
| (1355) Griffin Dr | 0.05 | 180 | R | | | From: 29-1352 Colgate Dr | | | | | NA | | | NA | | 04/23/2009 |
| (1355) Griffin Dr | 0.18 | 30 | R | | | From: 29-7634 Richard Casey Ct | | | | | NA | | | NA | | 09/25/2014 |
| (1355) Rollins Dr | 0.08 | 150 | R | | | From: Cul-de-Sac; Gap 29-1341 Duke Dr; Gap | | | | | NA | | | NA | | 06/22/2011 |
| (1355) Rollins Dr | 0.07 | 290 | R | | | From: 29-4065 Shiver Dr | | | | | NA | | | NA | | 06/22/2011 |
| | | | | | | To: 29-1339 Radcliff Dr | | | | | | | | | | |
| (1356) Randolph Macon Dr | 0.10 | 240 | R | | | From: 29-1357 Sweetbriar Dr | | | | | NA | | | NA | | 06/07/2016 |
| | | | | | | To: 29-1345 Dartmouth Dr | | | | | | | | | | |
| (1357) Sweetbriar Dr | 0.11 | 250 | R | | | From: 29-1359 Mary Baldwin Dr | | | | | NA | | | NA | | 08/08/2016 |
| (1357) Sweetbriar Dr | 0.07 | 400 | R | | | From: 29-1339 Radcliff Dr | | | | | NA | | | NA | | 09/17/2008 |
| (1357) Sweetbriar Dr | 0.07 | 410 | R | | | From: 29-1356 Randolph Macon Dr | | | | | NA | | | NA | | 09/17/2008 |
| | | | | | | To: 29-1341 Duke Dr | | | | | | | | | | |
| (1358) Windsor Rd | 0.05 | 1100 | R | | | From: 29-1322 Belle Haven Rd | | | | | NA | | | NA | | 06/22/2011 |
| (1358) Windsor Rd | 0.18 | 1300 | R | | | From: 29-1337 Olmi Landrith Dr | | | | | NA | | | NA | | 06/01/2016 |
| | | | | | | To: 29-632 Belle Haven Rd | | | | | | | | | | |
| (1359) Mary Baldwin Dr | 0.06 | 1700 | R | | | From: 29-1367 Westhampton Dr | | | | | NA | | | NA | | 08/08/2016 |
| (1359) Mary Baldwin Dr | 0.05 | 3400 | R | | | From: 29-1361 University Dr | | | | | NA | | | NA | | 06/07/2016 |
| (1359) Mary Baldwin Dr | 0.12 | 1300 | R | | | From: 29-1365 Smithway Dr | | | | | NA | | | NA | | 06/07/2016 |
| (1359) Mary Baldwin Dr | 0.06 | 1000 | R | | | From: 29-1354 Kenyon Dr | | | | | NA | | | NA | | 09/17/2008 |
| (1359) Mary Baldwin Dr | 0.06 | 870 | R | | | From: 29-1357 Sweetbriar Dr | | | | | NA | | | NA | | 09/16/2008 |
| | | | | | | To: 29-1339 Radcliff Dr | | | | | | | | | | |
| (1360) Fordham Dr | 0.17 | 220 | R | | | From: Dead End | | | | | NA | | | NA | | 07/16/2009 |
| | | | | | | To: 29-1337 Olmi Landrith Dr | | | | | | | | | | |
| (1361) University Dr | 0.14 | 1500 | R | | | From: 29-1359 Mary Baldwin Dr | | | | | NA | | | NA | | 06/22/2011 |
| (1361) Canterbury Lane | 0.08 | 1000 | R | | | From: 29-1362 Canterbury Lane | | | | | NA | | | NA | | 10/08/2008 |
| (1361) Canterbury Lane | 0.03 | 780 | R | | | From: 29-1362; University Dr | | | | | NA | | | NA | | 06/22/2011 |
| | | | | | | To: 29-1369 Stanford Dr | | | | | | | | | | |
| | | | | | | To: End State Maintenance | | | | | | | | | | |

Virginia Department of Transportation
Traffic Engineering Division
2018
Annual Average Daily Traffic Volume Estimates By Section of Route
Fairfax Maintenance Area

| Route | Length | AADT | QA | 4Tire | Bus | -----Truck----- | | | | QC | K Factor | QK | Dir Factor | AAWDT | QW | Year |
|-----------------------------|--------|------|----|-------|-----|-------------------------------|--------|--------|--------|----|-------------|----|---------------|-------|----|------------|
| | | | | | | 2Axle | 3+Axle | 1Trail | 2Trail | | | | | | | |
| Fairfax County | | | | | | | | | | | | | | | | |
| (1362) Canterbury Lane | 0.08 | 390 | R | | | From: 29-1448 Ross St | | | | | NA | | NA | | | 10/08/2008 |
| (1362) Canterbury Lane | 0.02 | 800 | R | | | To: 29-1363 Oberlin Dr | | | | | NA | | NA | | | 10/08/2008 |
| (1362) Canterbury Lane | 0.04 | 860 | R | | | From: 29-1370 Temple Ct | | | | | NA | | NA | | | 10/08/2008 |
| | | | | | | To: 29-1361 University Dr | | | | | | | | | | |
| (1363) Davis St | 0.10 | 940 | R | | | From: 29-1405 Popkins Lane | | | | | NA | | NA | | | 10/08/2008 |
| (1363) Davis St | 0.03 | 630 | R | | | To: 29-1448 Ross St | | | | | NA | | NA | | | 10/08/2008 |
| (1363) Davis St; Oberlin Dr | 0.06 | 710 | R | | | From: 29-1447 Woodlawn Lane | | | | | NA | | NA | | | 06/07/2016 |
| (1363) Oberlin Dr | 0.07 | 250 | R | | | To: 29-1367 Westhampton Dr | | | | | NA | | NA | | | 06/07/2016 |
| | | | | | | From: 29-1362 Canterbury Lane | | | | | | | | | | |
| (1364) Tally Ho Lane | 0.07 | 130 | R | | | From: 29-1366 Windsor Dr | | | | | NA | | NA | | | 09/03/2008 |
| (1364) Tally Ho Lane | 0.14 | 160 | R | | | To: 29-1322 Belle Haven Rd | | | | | NA | | NA | | | 06/01/2016 |
| | | | | | | From: 29-1480 Foxcroft Rd | | | | | | | | | | |
| (1365) Smithway Dr | 0.13 | 2200 | R | | | From: 29-1359 Mary Baldwin Dr | | | | | NA | | NA | | | 08/08/2016 |
| | | | | | | To: 29-1510 Beacon Hill Rd | | | | | | | | | | |
| (1366) Arkendale Rd | 0.24 | 170 | R | | | From: Windsor Rd | | | | | NA | | NA | | | 06/01/2016 |
| (1366) Windsor Rd | 0.22 | 130 | R | | | To: Windsor Rd | | | | | NA | | NA | | | 07/16/2009 |
| (1366) Windsor Dr | 0.07 | 330 | R | | | From: Arkendale Rd | | | | | NA | | NA | | | 09/03/2008 |
| (1366) Windsor Dr | 0.19 | 630 | R | | | To: Arkendale Rd | | | | | NA | | NA | | | 06/01/2016 |
| | | | | | | From: 29-1364 Tally Ho Lane | | | | | | | | | | |
| (1367) Westhampton Dr | 0.17 | 610 | R | | | To: 29-1337 Olmi Landrith Dr | | | | | NA | | NA | | | 06/07/2016 |
| | | | | | | From: 29-1363 Oberlin Dr | | | | | NA | | NA | | | |
| (1368) Emmett Dr | 0.14 | 160 | R | | | To: 29-1359 Mary Baldwin Dr | | | | | NA | | NA | | | 07/16/2009 |
| | | | | | | From: Dead End | | | | | NA | | NA | | | |
| (1369) Stanford Dr | 0.11 | 500 | R | | | To: 29-630 Quander Rd | | | | | NA | | NA | | | 07/20/2009 |
| | | | | | | From: Dead End | | | | | NA | | NA | | | |
| (1370) Temple Ct | 0.05 | 210 | R | | | To: 29-1361 Canterbury Lane | | | | | NA | | NA | | | 07/20/2009 |
| | | | | | | From: 29-1362 Canterbury Lane | | | | | NA | | NA | | | |
| (1371) Brandon Ave | 0.09 | 5500 | R | | | To: Dead End | | | | | NA | | NA | | | 06/27/2011 |
| (1371) Brandon Ave | 0.11 | 9400 | R | | | From: I-95 | | | | | NA | | NA | | | 06/27/2011 |
| (1371) Brandon Ave | 0.30 | 2300 | R | | | To: 29-1155 Highland St | | | | | NA | | NA | | | 1986 |
| (1371) Brandon Ave | 0.09 | 1800 | R | | | From: 29-789 Commerce St | | | | | NA | | NA | | | 10/29/2008 |
| | | | | | | To: 29-1396 Lynbrook Dr | | | | | NA | | NA | | | 10/29/2008 |
| | | | | | | From: 29-1157 Essex Ave | | | | | NA | | NA | | | |

Virginia Department of Transportation
Traffic Engineering Division
2018
Annual Average Daily Traffic Volume Estimates By Section of Route
Fairfax Maintenance Area

| Route | Length | AADT | QA | 4Tire | Bus | -----Truck----- | | | | QC | K Factor | QK | Dir Factor | AAWDT | QW | Year |
|-----------------------|--------|------|----|-------|-----|-----------------|--------|--------|--------|----|-------------|----|---------------|-------|----|------------|
| | | | | | | 2Axle | 3+Axle | 1Trail | 2Trail | | | | | | | |
| Fairfax County | | | | | | | | | | | | | | | | |
| (1371) Edgebrook Dr | 0.16 | 810 | R | | | | | | | | NA | | | NA | | 10/25/2016 |
| | | | | | | | | | | | | | | | | |
| (1372) Hastings St | 0.11 | 80 | R | | | | | | | | NA | | | NA | | 09/25/2014 |
| (1372) Hastings St | 0.15 | 300 | R | | | | | | | | NA | | | NA | | 08/24/2016 |
| (1373) Brookland Rd | 0.45 | 1100 | F | 98% | 0% | 1% | 0% | 0% | 0% | C | 0.095 | F | 0.624 | 1200 | F | 2018 |
| (1374) Pratt St | 0.19 | 250 | R | | | | | | | | NA | | | NA | | 05/23/2016 |
| (1374) Pratt St | 0.07 | 270 | R | | | | | | | | NA | | | NA | | 09/29/2008 |
| (1374) Pratt St | 0.14 | 230 | R | | | | | | | | NA | | | NA | | 07/13/2011 |
| (1374) Pratt St | 0.17 | 200 | R | | | | | | | | NA | | | NA | | 09/29/2008 |
| (1375) Foldi St | 0.07 | 90 | R | | | | | | | | NA | | | NA | | 05/23/2016 |
| (1375) Foldi St | 0.06 | 230 | R | | | | | | | | NA | | | NA | | 07/13/2011 |
| (1376) Henderson Pl | 0.03 | 6 | R | | | | | | | | NA | | | NA | | 1986 |
| (1377) Barry Rd | 0.43 | 500 | R | | | | | | | | NA | | | NA | | 07/15/2009 |
| (1377) Barry Rd | 0.13 | 550 | R | | | | | | | | NA | | | NA | | 11/18/2008 |
| (1377) Windsor Ave | 0.09 | 830 | R | | | | | | | | NA | | | NA | | 11/18/2008 |
| (1377) Windsor Ave | 0.05 | 1300 | R | | | | | | | | NA | | | NA | | 11/18/2008 |
| (1377) Windsor Ave | 0.13 | 1400 | R | | | | | | | | NA | | | NA | | 11/18/2008 |
| (1378) Windham Ave | 0.89 | 100 | R | | | | | | | | NA | | | NA | | 11/18/2008 |
| (1378) Windham Ave | 0.11 | 430 | R | | | | | | | | NA | | | NA | | 11/18/2008 |
| (1379) Judith Ave | 0.18 | 80 | R | | | | | | | | NA | | | NA | | 07/15/2009 |
| (1380) Barbara Rd | 0.20 | 110 | R | | | | | | | | NA | | | NA | | 07/15/2009 |
| (1381) Walter Dr | 0.16 | 160 | R | | | | | | | | NA | | | NA | | 07/15/2009 |

Virginia Department of Transportation
Traffic Engineering Division
2018
Annual Average Daily Traffic Volume Estimates By Section of Route
Fairfax Maintenance Area

| Route | Length | AADT | QA | 4Tire | Bus | -----Truck----- | | | | QC | K Factor | QK | Dir Factor | AAWDT | QW | Year |
|-------------------------|--------|------|----|-------|-----|-----------------|--------|--------|--------|----|-------------|----|---------------|-------|----|------------|
| | | | | | | 2Axle | 3+Axle | 1Trail | 2Trail | | | | | | | |
| Fairfax County | | | | | | | | | | | | | | | | |
| (1382) Middlesex Ave | 0.04 | 170 | R | | | | | | | | | NA | | NA | | 06/27/2011 |
| | | | | | | | | | | | | | | | | |
| | | | | | | | | | | | | | | | | |
| (1382) Middlesex Ave | 0.04 | 150 | R | | | | | | | | | NA | | NA | | 11/05/2008 |
| | | | | | | | | | | | | | | | | |
| | | | | | | | | | | | | | | | | |
| (1382) Middlesex Ave | 0.08 | 220 | R | | | | | | | | | NA | | NA | | 08/24/2016 |
| | | | | | | | | | | | | | | | | |
| | | | | | | | | | | | | | | | | |
| (1382) Middlesex Ave | 0.04 | 280 | R | | | | | | | | | NA | | NA | | 11/05/2008 |
| | | | | | | | | | | | | | | | | |
| | | | | | | | | | | | | | | | | |
| (1382) Middlesex Ave | 0.09 | 290 | R | | | | | | | | | NA | | NA | | 11/05/2008 |
| | | | | | | | | | | | | | | | | |
| | | | | | | | | | | | | | | | | |
| (1383) Lauralin Pl | 0.10 | 80 | R | | | | | | | | | NA | | NA | | 09/25/2014 |
| | | | | | | | | | | | | | | | | |
| | | | | | | | | | | | | | | | | |
| (1384) Mendota Pl | 0.09 | 45 | R | | | | | | | | | NA | | NA | | 09/25/2014 |
| | | | | | | | | | | | | | | | | |
| | | | | | | | | | | | | | | | | |
| (1384) Mendota Pl | 0.19 | 140 | R | | | | | | | | | NA | | NA | | 11/05/2008 |
| | | | | | | | | | | | | | | | | |
| | | | | | | | | | | | | | | | | |
| (1384) Mendota Pl | 0.14 | 510 | R | | | | | | | | | NA | | NA | | 08/24/2016 |
| | | | | | | | | | | | | | | | | |
| | | | | | | | | | | | | | | | | |
| (1385) Nottoway Pl | 0.12 | 80 | R | | | | | | | | | NA | | NA | | 07/15/2009 |
| | | | | | | | | | | | | | | | | |
| | | | | | | | | | | | | | | | | |
| (1386) Nansemond St | 0.24 | 120 | R | | | | | | | | | NA | | NA | | 07/15/2009 |
| | | | | | | | | | | | | | | | | |
| | | | | | | | | | | | | | | | | |
| (1388) Monticello Blvd | 0.08 | 900 | R | | | | | | | | | NA | | NA | | 06/27/2011 |
| | | | | | | | | | | | | | | | | |
| | | | | | | | | | | | | | | | | |
| (1388) Monticello Blvd | 0.07 | 670 | R | | | | | | | | | NA | | NA | | 08/24/2016 |
| | | | | | | | | | | | | | | | | |
| | | | | | | | | | | | | | | | | |
| (1388) Monticello Blvd | 0.10 | 1300 | R | | | | | | | | | NA | | NA | | 11/05/2008 |
| | | | | | | | | | | | | | | | | |
| | | | | | | | | | | | | | | | | |
| (1388) Monticello Blvd | 0.04 | 1500 | R | | | | | | | | | NA | | NA | | 11/05/2008 |
| | | | | | | | | | | | | | | | | |
| | | | | | | | | | | | | | | | | |
| (1388) Monticello Blvd | 0.07 | 890 | R | | | | | | | | | NA | | NA | | 08/24/2016 |
| | | | | | | | | | | | | | | | | |
| | | | | | | | | | | | | | | | | |
| (1388) Monticello Blvd | 0.07 | 1200 | R | | | | | | | | | NA | | NA | | 06/27/2011 |
| | | | | | | | | | | | | | | | | |
| | | | | | | | | | | | | | | | | |
| (1389) Howe Pl | 0.06 | 60 | R | | | | | | | | | NA | | NA | | 07/15/2009 |
| | | | | | | | | | | | | | | | | |
| | | | | | | | | | | | | | | | | |
| (1390) Accotink Park Rd | 0.29 | 2400 | R | | | | | | | | | NA | | NA | | 12/17/2014 |
| | | | | | | | | | | | | | | | | |
| | | | | | | | | | | | | | | | | |
| (1390) Accotink Park Rd | 0.09 | 2600 | R | | | | | | | | | NA | | NA | | 02/08/2017 |
| | | | | | | | | | | | | | | | | |
| | | | | | | | | | | | | | | | | |
| (1391) Constantine Ave | 0.17 | 150 | R | | | | | | | | | NA | | NA | | 12/17/2008 |
| | | | | | | | | | | | | | | | | |
| | | | | | | | | | | | | | | | | |
| (1391) Constantine Ave | 0.10 | 190 | R | | | | | | | | | NA | | NA | | 11/05/2008 |
| | | | | | | | | | | | | | | | | |
| | | | | | | | | | | | | | | | | |

Virginia Department of Transportation
Traffic Engineering Division
2018
Annual Average Daily Traffic Volume Estimates By Section of Route
Fairfax Maintenance Area

| Route | Length | AADT | QA | 4Tire | Bus | -----Truck----- | | | | QC | K Factor | QK | Dir Factor | AAWDT | QW | Year |
|------------------------|--------|------|----|-------|-----|------------------------------|--------|--------|--------|----|-------------|----|---------------|-------|----|------------|
| | | | | | | 2Axle | 3+Axle | 1Trail | 2Trail | | | | | | | |
| Fairfax County | | | | | | | | | | | | | | | | |
| (1391) Constantine Ave | 0.03 | 140 | R | | | From 29-1393 Lavender Lane | | | | | NA | | | NA | | 08/23/2016 |
| (1391) Constantine Ave | 0.04 | 40 | R | | | To 29-1255 Beverly Lane | | | | | NA | | | NA | | 06/27/2011 |
| | | | | | | From 29-636 Hooes Rd | | | | | | | | | | |
| (1392) Forest View Dr | 0.09 | 300 | R | | | From 29-1391 Constantine Ave | | | | | NA | | | NA | | 08/23/2016 |
| (1392) Forest View Dr | 0.09 | 830 | R | | | To 29-1256 Lamar Dr | | | | | NA | | | NA | | 08/23/2016 |
| | | | | | | From 29-617 Backlick Rd | | | | | | | | | | |
| (1393) Lavender Lane | 0.07 | 420 | R | | | From 29-6179 Belinger Ct | | | | | NA | | | NA | | 12/17/2008 |
| (1393) Lavender Lane | 0.04 | 30 | R | | | From 29-6178 Beverly Park Dr | | | | | NA | | | NA | | 10/18/2016 |
| (1393) Lavender Lane | 0.04 | 300 | R | | | To Gated Entrance | | | | | NA | | | NA | | 04/02/2002 |
| (1393) Lavender Lane | 0.11 | 150 | R | | | From 29-1256 Gormel Dr | | | | | NA | | | NA | | 08/23/2016 |
| | | | | | | To 29-1391 Constantine Ave | | | | | | | | | | |
| (1394) Tule Ct | 0.03 | NA | | | | From Dead End | | | | | NA | | | NA | | |
| | | | | | | To 29-1256 Gormel Dr | | | | | | | | | | |
| (1395) Fox Hill St | 0.09 | 140 | R | | | From Dead End | | | | | NA | | | NA | | 07/15/2009 |
| | | | | | | To 29-1396 Lynbrook Dr | | | | | | | | | | |
| (1396) Lynbrook Dr | 0.07 | 480 | R | | | From 29-1371 Brandon Ave | | | | | NA | | | NA | | 06/27/2011 |
| (1396) Lynbrook Dr | 0.06 | 410 | R | | | To 29-1395 Fox Hill St | | | | | NA | | | NA | | 12/09/2014 |
| (1396) Lynbrook Dr | 0.05 | 20 | R | | | From 29-1155 Highland St | | | | | NA | | | NA | | 09/25/2014 |
| | | | | | | To Dead End | | | | | | | | | | |
| (1397) Julian St | 0.16 | 100 | R | | | From Cul-de-Sac | | | | | NA | | | NA | | 09/25/2014 |
| (1397) Julian St | 0.09 | 290 | R | | | To 29-1372 Hastings St | | | | | NA | | | NA | | 08/24/2016 |
| (1397) Julian Pl | 0.08 | 70 | R | | | From 29-1388 Monticello Blvd | | | | | NA | | | NA | | 09/25/2014 |
| | | | | | | To Dead End | | | | | | | | | | |
| (1398) Atteentee Rd | 0.30 | 90 | R | | | From 29-1155 W, Highland St | | | | | NA | | | NA | | 02/08/2017 |
| (1398) Atteentee Rd | 0.06 | 350 | R | | | To 29-1566 Kedron St | | | | | NA | | | NA | | 10/30/2008 |
| (1398) Atteentee Rd | 0.10 | 610 | R | | | From 29-1565 Loretto St | | | | | NA | | | NA | | 02/08/2017 |
| (1398) Atteentee Rd | 0.08 | 680 | R | | | To 29-1471 June St | | | | | NA | | | NA | | 10/29/2008 |
| (1398) Atteentee Rd | 0.09 | 780 | R | | | From 29-1470 Havelock St | | | | | NA | | | NA | | 10/30/2008 |
| (1398) Atteentee Rd | 0.06 | 440 | R | | | To 29-1154 Grace St | | | | | NA | | | NA | | 10/29/2008 |
| | | | | | | From 29-1462 Flora St | | | | | | | | | | |

Virginia Department of Transportation
Traffic Engineering Division
2018
Annual Average Daily Traffic Volume Estimates By Section of Route
Fairfax Maintenance Area

| Route | Length | AADT | QA | 4Tire | Bus | -----Truck----- | | | | QC | K Factor | QK | Dir Factor | AAWDT | QW | Year |
|-----------------------|--------|------|----|-------|-----|-----------------|--------|--------|--------|----|-------------|----|---------------|-------|----|------------|
| | | | | | | 2Axle | 3+Axle | 1Trail | 2Trail | | | | | | | |
| Fairfax County | | | | | | | | | | | | | | | | |
| 1398 Atteentee Rd | 0.05 | 250 | R | | | | | | | | | NA | | NA | | 10/29/2008 |
| 1398 Atteentee Rd | 0.14 | 320 | R | | | | | | | | | NA | | NA | | 02/08/2017 |
| 1399 Ellwood PI | 0.09 | 110 | R | | | | | | | | | NA | | NA | | 07/15/2009 |
| 1400 Fox Glove Trail | 0.15 | 20 | R | | | | | | | | | NA | | NA | | 12/08/2014 |
| 1401 Gentile Court | 0.11 | 130 | R | | | | | | | | | NA | | NA | | 07/14/2009 |
| 1401 Memorial St | 0.36 | 2400 | R | | | | | | | | | NA | | NA | | 10/25/2016 |
| 1401 Memorial St | 0.21 | 2500 | R | | | | | | | | | NA | | NA | | 10/25/2016 |
| 1401 Memorial St | 0.66 | 5400 | F | 97% | 2% | 1% | 0% | 0% | 0% | C | 0.103 | F | 0.502 | 5800 | F | 2018 |
| 1401 Memorial St | 0.18 | 1500 | R | | | | | | | | | NA | | NA | | 08/08/2016 |
| 1401 Memorial St | 0.03 | 1800 | R | | | | | | | | | NA | | NA | | 09/16/2008 |
| 1401 Memorial St | 0.08 | 1600 | R | | | | | | | | | NA | | NA | | 09/16/2008 |
| 1401 Mary Baldwin Dr | 0.07 | 1700 | R | | | | | | | | | NA | | NA | | 06/22/2011 |
| 1402 Groveton St | 0.14 | 2700 | R | | | | | | | | | NA | | NA | | 11/12/2008 |
| 1402 Groveton St | 0.29 | 2700 | R | | | | | | | | | NA | | NA | | 10/06/2008 |
| 1402 Groveton St | 0.09 | 3300 | R | | | | | | | | | NA | | NA | | 06/01/2016 |
| 1402 Groveton St | 0.10 | 2600 | G | 98% | 1% | 1% | 0% | 0% | 0% | C | 0.09 | F | 0.582 | 2600 | G | 2018 |
| 1402 Groveton St | 0.08 | 500 | R | | | | | | | | | NA | | NA | | 08/09/2016 |
| 1402 Groveton St | 0.09 | 470 | R | | | | | | | | | NA | | NA | | 10/07/2008 |
| 1402 Groveton St | 0.21 | 120 | R | | | | | | | | | NA | | NA | | 09/25/2014 |
| 1403 Clayborne Ave | 0.26 | 290 | R | | | | | | | | | NA | | NA | | 09/25/2014 |
| 1403 Clayborne Ave | 0.08 | 940 | R | | | | | | | | | NA | | NA | | 06/01/2016 |
| 1403 Lee Ave East | 0.09 | 1300 | R | | | | | | | | | NA | | NA | | 02/14/2017 |
| 1403 Lee Ave East | 0.12 | 70 | R | | | | | | | | | NA | | NA | | 09/25/2014 |

Virginia Department of Transportation
Traffic Engineering Division
2018
Annual Average Daily Traffic Volume Estimates By Section of Route
Fairfax Maintenance Area

| Route | Length | AADT | QA | 4Tire | Bus | -----Truck----- | | | | QC | K Factor | QK | Dir Factor | AAWDT | QW | Year |
|-----------------------|--------|------|---------------------------------|-------|-----|-----------------|--------|--------|--------|----|-------------|----|---------------|-------|----|------------|
| | | | | | | 2Axle | 3+Axle | 1Trail | 2Trail | | | | | | | |
| Fairfax County | | | | | | | | | | | | | | | | |
| (1404) Schooley Dr | 0.29 | 250 | R | | | | | | | | | | | | | 08/08/2016 |
| | | | From: US 1; FR-930 | | | | | | | | | | | | | |
| (1404) Schooley Dr | 0.05 | 30 | R | | | | | | | | | | | | | 09/25/2014 |
| | | | To: 29-1525 Maple St | | | | | | | | | | | | | |
| | | | From: Dead End | | | | | | | | | | | | | |
| (1405) Collard St | 0.07 | 40 | R | | | | | | | | | | | | | 09/25/2014 |
| | | | To: Dead End | | | | | | | | | | | | | |
| (1405) Collard St | 0.04 | 200 | R | | | | | | | | | | | | | 10/07/2008 |
| | | | From: 29-1427 Grove Rd | | | | | | | | | | | | | |
| (1405) Collard St | 0.22 | 480 | R | | | | | | | | | | | | | 06/01/2016 |
| | | | To: 29-1412 W, Ridge Dr | | | | | | | | | | | | | |
| (1405) Collard St | 0.07 | 760 | R | | | | | | | | | | | | | 10/07/2008 |
| | | | From: 29-1412 E, Arundel Ave | | | | | | | | | | | | | |
| (1405) Popkins Lane | 0.70 | 1800 | F | 97% | 1% | 1% | 0% | 0% | 0% | C | 0.115 | F | 0.619 | 2000 | F | 2018 |
| | | | To: 29-1473 Devonshire Rd | | | | | | | | | | | | | |
| (1405) Popkins Lane | 0.13 | 370 | R | | | | | | | | | | | | | 10/08/2008 |
| | | | To: 29-1675 Ludwood Ct | | | | | | | | | | | | | |
| (1406) East Side Dr | 0.09 | 210 | R | | | | | | | | | | | | | 08/08/2016 |
| | | | From: US 1 Richmond Hwy | | | | | | | | | | | | | |
| (1406) East Side Dr | 0.08 | 300 | R | | | | | | | | | | | | | 10/07/2008 |
| | | | To: 29-1499 Memorial Heights Dr | | | | | | | | | | | | | |
| (1406) East Side Dr | 0.07 | 320 | R | | | | | | | | | | | | | 10/07/2008 |
| | | | From: 29-1478 Ireland St | | | | | | | | | | | | | |
| (1406) East Side Dr | 0.05 | 310 | R | | | | | | | | | | | | | 06/22/2011 |
| | | | To: 0.07 ME 29-1478 | | | | | | | | | | | | | |
| (1407) Donora Dr | 0.08 | 940 | R | | | | | | | | | | | | | 09/12/2016 |
| | | | From: 29-1426 Elm Dr | | | | | | | | | | | | | |
| (1407) Donora Dr | 0.08 | 2900 | R | | | | | | | | | | | | | 06/01/2016 |
| | | | To: 29-1403 Clayborne Ave | | | | | | | | | | | | | |
| (1408) Holly Hill Rd | 0.42 | 1900 | R | | | | | | | | | | | | | 07/20/2009 |
| | | | From: 29-1402 Groveton St | | | | | | | | | | | | | |
| (1409) Fairview Dr | 0.13 | 750 | R | | | | | | | | | | | | | 06/01/2016 |
| | | | To: 29-1401 Memorial St | | | | | | | | | | | | | |
| (1409) Fairview Dr | 0.24 | 250 | R | | | | | | | | | | | | | 06/01/2016 |
| | | | From: Dead End | | | | | | | | | | | | | |
| (1410) Oak Dr | 0.30 | 970 | R | | | | | | | | | | | | | 08/08/2016 |
| | | | To: US 1 Richmond Hwy | | | | | | | | | | | | | |
| (1410) Oak Dr | 0.06 | 1000 | R | | | | | | | | | | | | | 09/15/2008 |
| | | | From: 29-1413 Hillside Lane | | | | | | | | | | | | | |
| (1411) Chauncey Lane | 0.10 | 60 | R | | | | | | | | | | | | | 1986 |
| | | | To: 29-1676 Phillips Dr | | | | | | | | | | | | | |
| (1411) Chauncey Lane | 0.06 | 70 | R | | | | | | | | | | | | | 09/25/2014 |
| | | | From: 29-1510 Beacon Hill Rd | | | | | | | | | | | | | |
| (1412) Ridge Dr | 0.07 | 210 | R | | | | | | | | | | | | | 06/01/2016 |
| | | | To: 29-1433 Fleming St | | | | | | | | | | | | | |
| | | | From: 29-1432 Dawn Dr | | | | | | | | | | | | | |
| | | | To: 29-1014 River Dr | | | | | | | | | | | | | |
| | | | From: 29-1254 Chapman Rd | | | | | | | | | | | | | |
| | | | To: Dead End | | | | | | | | | | | | | |
| | | | From: 29-1405 W, Collard St | | | | | | | | | | | | | |
| | | | To: 29-1414; Arundel Ave | | | | | | | | | | | | | |

Virginia Department of Transportation
Traffic Engineering Division
2018
Annual Average Daily Traffic Volume Estimates By Section of Route
Fairfax Maintenance Area

| Route | Length | AADT | QA | 4Tire | Bus | -----Truck----- | | | | QC | K Factor | QK | Dir Factor | AAWDT | QW | Year |
|------------------------|--------|------|----|-------|-----|-----------------|--------|--------|--------|----|-------------|----|---------------|-------|----|------------|
| | | | | | | 2Axle | 3+Axle | 1Trail | 2Trail | | | | | | | |
| Fairfax County | | | | | | | | | | | | | | | | |
| 1412 Arundel Ave | 0.23 | 150 | R | | | | | | | | NA | | | NA | | 06/22/2011 |
| | | | | | | | | | | | | | | | | |
| 1413 Hillside Lane | 0.08 | 780 | R | | | | | | | | NA | | | NA | | 06/01/2016 |
| 1413 Hillside Lane | 0.12 | 790 | R | | | | | | | | NA | | | NA | | 09/10/2008 |
| 1414 Ridge Dr | 0.05 | 30 | R | | | | | | | | NA | | | NA | | 09/25/2014 |
| 1414 Ridge Dr | 0.04 | 220 | R | | | | | | | | NA | | | NA | | 10/07/2008 |
| 1415 Schelhorn Rd | 0.47 | 5000 | R | | | | | | | | NA | | | NA | | 10/25/2016 |
| 1416 Frances Dr | 0.28 | 1500 | R | | | | | | | | NA | | | NA | | 08/10/2016 |
| 1416 Frances Dr | 0.17 | 1000 | R | | | | | | | | NA | | | NA | | 10/09/2008 |
| 1417 Amlong Pl | 0.08 | 240 | N | | | | | | | | NA | | | NA | | 06/01/2016 |
| 1417 Benson Dr South | 0.07 | 240 | R | | | | | | | | NA | | | NA | | 06/01/2016 |
| 1417 Benson Dr | 0.14 | 80 | R | | | | | | | | NA | | | NA | | 09/26/2014 |
| 1418 Stoneybrooke Lane | 0.04 | 20 | R | | | | | | | | NA | | | NA | | 09/26/2014 |
| 1418 Stoneybrooke Lane | 0.07 | 200 | R | | | | | | | | NA | | | NA | | 10/07/2008 |
| 1418 Stoneybrooke Lane | 0.05 | 350 | R | | | | | | | | NA | | | NA | | 10/06/2008 |
| 1418 Stoneybrooke Lane | 0.04 | 410 | R | | | | | | | | NA | | | NA | | 09/06/2016 |
| 1418 Stoneybrooke Lane | 0.09 | 640 | R | | | | | | | | NA | | | NA | | 10/06/2008 |
| 1418 Stoneybrooke Lane | 0.06 | 1300 | R | | | | | | | | NA | | | NA | | 10/06/2008 |
| 1418 Stoneybrooke Lane | 0.12 | 1600 | R | | | | | | | | NA | | | NA | | 09/06/2016 |
| 1418 Stoneybrooke Lane | 0.13 | 1400 | R | | | | | | | | NA | | | NA | | 10/06/2008 |
| 1418 Stoneybrooke Lane | 0.03 | 1600 | R | | | | | | | | NA | | | NA | | 10/06/2008 |
| 1418 Stoneybrooke Lane | 0.03 | 1600 | R | | | | | | | | NA | | | NA | | 09/06/2016 |
| 1418 The Parkway | 0.99 | 6600 | F | 98% | 1% | 1% | 0% | 0% | 0% | C | 0.095 | F | 0.563 | 7000 | F | 2018 |

Virginia Department of Transportation
Traffic Engineering Division
2018
Annual Average Daily Traffic Volume Estimates By Section of Route
Fairfax Maintenance Area

| Route | Length | AADT | QA | 4Tire | Bus | -----Truck----- | | | | QC | K Factor | QK | Dir Factor | AAWDT | QW | Year |
|---------------------------|--------|------|----|-------|-----|-----------------|--------|--------|--------|----|-------------|----|---------------|-------|----|------------|
| | | | | | | 2Axle | 3+Axle | 1Trail | 2Trail | | | | | | | |
| Fairfax County | | | | | | | | | | | | | | | | |
| (1419) Virginia Hills Ave | 0.18 | 230 | R | | | | | | | | NA | | | NA | | 09/07/2016 |
| (1419) Virginia Hills Ave | 0.12 | 450 | R | | | | | | | | NA | | | NA | | 10/02/2008 |
| (1419) Virginia Hills Ave | 0.23 | 440 | R | | | | | | | | NA | | | NA | | 09/07/2016 |
| (1419) Virginia Hills Ave | 0.05 | 550 | R | | | | | | | | NA | | | NA | | 11/12/2008 |
| (1419) Virginia Hills Ave | 0.06 | 220 | R | | | | | | | | NA | | | NA | | 10/01/2008 |
| (1419) Virginia Hills Ave | 0.25 | 110 | R | | | | | | | | NA | | | NA | | 09/07/2016 |
| (1420) Hillview Ave | 0.09 | 170 | R | | | | | | | | NA | | | NA | | 09/07/2016 |
| (1420) Hillview Ave | 0.07 | 240 | R | | | | | | | | NA | | | NA | | 10/01/2008 |
| (1420) Hillview Ave | 0.10 | 290 | R | | | | | | | | NA | | | NA | | 10/01/2008 |
| (1420) Hillview Ave | 0.21 | 270 | R | | | | | | | | NA | | | NA | | 07/13/2011 |
| (1420) Hillview Ave | 0.13 | 410 | R | | | | | | | | NA | | | NA | | 09/07/2016 |
| (1421) Prospect Terrace | 0.06 | 250 | R | | | | | | | | NA | | | NA | | 09/07/2016 |
| (1421) Prospect Ter | 0.19 | 150 | R | | | | | | | | NA | | | NA | | 09/07/2016 |
| (1421) Prospect Ter | 0.10 | 130 | R | | | | | | | | NA | | | NA | | 10/01/2008 |
| (1421) Prospect Ter | 0.06 | 20 | R | | | | | | | | NA | | | NA | | 09/26/2014 |
| (1422) Enfield Dr | 0.14 | 60 | R | | | | | | | | NA | | | NA | | 09/07/2016 |
| (1423) Dorset Dr | 0.19 | 2600 | R | | | | | | | | NA | | | NA | | 10/25/2016 |
| (1423) Dorset Dr | 0.08 | 3100 | R | | | | | | | | NA | | | NA | | 10/02/2008 |
| (1423) Dorset Dr | 0.15 | 3100 | R | | | | | | | | NA | | | NA | | 11/12/2008 |
| (1423) Dorset Dr | 0.11 | 2500 | R | | | | | | | | NA | | | NA | | 10/25/2016 |
| (1423) Dorset Dr | 0.17 | 350 | R | | | | | | | | NA | | | NA | | 09/06/2016 |
| (1424) Berkshire Dr | 0.07 | 960 | R | | | | | | | | NA | | | NA | | 01/24/2017 |
| (1424) Berkshire Dr | 0.38 | 770 | R | | | | | | | | NA | | | NA | | 09/07/2016 |

Virginia Department of Transportation
Traffic Engineering Division
2018
Annual Average Daily Traffic Volume Estimates By Section of Route
Fairfax Maintenance Area

| Route | Length | AADT | QA | 4Tire | Bus | -----Truck----- | | | | QC | K Factor | QK | Dir Factor | AAWDT | QW | Year |
|-----------------------|--------|------|----|-------|-----|--------------------------------|--------|--------|--------|----|-------------|----|---------------|-------|----|------------|
| | | | | | | 2Axle | 3+Axle | 1Trail | 2Trail | | | | | | | |
| Fairfax County | | | | | | | | | | | | | | | | |
| (1425) Diana Lane | 0.03 | 650 | R | | | From 29-9620 | | | | | NA | | NA | | | 10/02/2008 |
| | | | | | | To 29-1423 Dorset Dr | | | | | | | | | | |
| (1426) Elm Dr | 0.03 | 300 | R | | | From 29-1406, East Side Dr | | | | | NA | | NA | | | 10/07/2008 |
| | | | | | | To 29-1401 Memorial St | | | | | | | | | | |
| (1427) Spring Dr | 0.26 | 80 | R | | | From 29-1405 Popkins Lane | | | | | NA | | NA | | | 02/14/2017 |
| | | | | | | To 29-1414 Ridge Dr | | | | | | | | | | |
| (1427) Spring Dr | 0.16 | 300 | R | | | From 29-1434 Swain Dr | | | | | NA | | NA | | | 10/07/2008 |
| | | | | | | To 29-1434 Swain Dr | | | | | | | | | | |
| (1427) Spring Dr | 0.09 | 390 | R | | | From US 1 Richmond Hwy | | | | | NA | | NA | | | 06/01/2016 |
| | | | | | | To US 1 Richmond Hwy | | | | | | | | | | |
| (1428) Phillips Dr | 0.20 | 410 | R | | | From 29-1413 Hillside Lane | | | | | NA | | NA | | | 06/01/2016 |
| | | | | | | To 29-1677 Hampton Rd | | | | | | | | | | |
| (1428) Phillips Dr | 0.07 | 220 | R | | | From 29-1676 Phillips Dr | | | | | NA | | NA | | | 09/10/2008 |
| | | | | | | To 29-1676 Phillips Dr | | | | | | | | | | |
| (1429) Larry Rd | 0.39 | 180 | R | | | From 29-5460 Appling Valley Rd | | | | | NA | | NA | | | 06/28/2011 |
| | | | | | | To 29-1246 Village Dr | | | | | | | | | | |
| (1429) Larry Rd | 0.13 | 130 | R | | | From 29-1251 Briggs Rd | | | | | NA | | NA | | | 06/28/2011 |
| | | | | | | To 29-1251 Briggs Rd | | | | | | | | | | |
| (1430) Logan Ct | 0.05 | 70 | R | | | From Dead End | | | | | NA | | NA | | | 07/15/2009 |
| | | | | | | To 29-1418 The Parkway | | | | | | | | | | |
| (1431) Briggs Ct | 0.05 | 60 | R | | | From Dead End | | | | | NA | | NA | | | 08/07/2001 |
| | | | | | | To 29-1251 Briggs Rd | | | | | | | | | | |
| (1432) Dawn Dr | 0.13 | 870 | R | | | From US 1 Richmond Hwy | | | | | NA | | NA | | | 09/10/2008 |
| | | | | | | To 29-1413 Hillside Lane | | | | | | | | | | |
| (1432) Dawn Dr | 0.08 | 1000 | R | | | From 29-1410 Oak Dr | | | | | NA | | NA | | | 06/01/2016 |
| | | | | | | To 29-1410 Oak Dr | | | | | | | | | | |
| (1432) Dawn Dr | 0.13 | 100 | R | | | From Cul-de-Sac | | | | | NA | | NA | | | 09/26/2014 |
| | | | | | | To Cul-de-Sac | | | | | | | | | | |
| (1433) Fleming St | 0.05 | 80 | R | | | From Dead End | | | | | NA | | NA | | | 09/26/2014 |
| | | | | | | To 29-1472 Beddoo St | | | | | | | | | | |
| (1433) Fleming St | 0.07 | 270 | R | | | From 29-1410 Oak Dr | | | | | NA | | NA | | | 06/01/2016 |
| | | | | | | To 29-1410 Oak Dr | | | | | | | | | | |
| (1433) Fleming St | 0.05 | 30 | R | | | From Dead End | | | | | NA | | NA | | | 09/26/2014 |
| | | | | | | To Dead End | | | | | | | | | | |
| (1434) Swain Dr | 0.06 | 120 | R | | | From Dead End | | | | | NA | | NA | | | 07/20/2009 |
| | | | | | | To 29-1427 Spring Dr | | | | | | | | | | |
| (1435) Heather Ct | 0.08 | 150 | R | | | From Dead End | | | | | NA | | NA | | | 07/14/2009 |
| | | | | | | To 29-1418 The Parkway | | | | | | | | | | |
| (1435) Heather Ct | 0.11 | 150 | R | | | From Dead End | | | | | NA | | NA | | | 07/14/2009 |
| | | | | | | To Dead End | | | | | | | | | | |
| (1436) Austin Ave | 0.15 | 190 | R | | | From 29-1420 Hillview Ave | | | | | NA | | NA | | | 09/07/2016 |
| | | | | | | To 29-1418 The Parkway | | | | | | | | | | |

Virginia Department of Transportation
Traffic Engineering Division
2018
Annual Average Daily Traffic Volume Estimates By Section of Route
Fairfax Maintenance Area

| Route | Length | AADT | QA | 4Tire | Bus | -----Truck----- | | | | QC | K Factor | QK | Dir Factor | AAWDT | QW | Year |
|-----------------------|--------|------|----|-------|-----|-----------------------------|--------|--------|--------|-------|-------------|-------|---------------|-------|----|------------|
| | | | | | | 2Axle | 3+Axle | 1Trail | 2Trail | | | | | | | |
| Fairfax County | | | | | | | | | | | | | | | | |
| (1436) Austin Ave | 0.07 | 160 | R | | | From: 29-1418 The Parkway | | | | | NA | | | NA | | 10/01/2008 |
| (1436) Austin Ave | 0.05 | 70 | R | | | To: 29-1437 Paulonia Rd | | | | | NA | | | NA | | 10/01/2008 |
| (1436) Austin Ave | 0.03 | 100 | R | | | From: 0.05 ME 29-1437 | | | | | NA | | | NA | | 09/26/2014 |
| (1436) Austin Ave | | | | | | To: Cul-de-Sac | | | | | | | | | | |
| (1437) Paulonia Rd | 0.11 | 160 | R | | | From: 29-1436 Austin Ave | | | | | NA | | | NA | | 10/01/2008 |
| (1437) Paulonia Rd | 0.13 | 380 | R | | | To: 29-1441 Oakwood Lane | | | | | NA | | | NA | | 09/07/2016 |
| (1437) Paulonia Rd | | | | | | To: 29-611 Telegraph Rd | | | | | | | | | | |
| (1438) Trigger Ct | 0.09 | 170 | R | | | From: Dead End | | | | | NA | | | NA | | 07/14/2009 |
| (1438) Trigger Ct | | | | | | To: 29-1418 The Parkway | | | | | | | | | | |
| (1439) Amlong Ave | 0.12 | 80 | R | | | From: Cul-de-Sac | | | | | NA | | | NA | | 09/26/2014 |
| (1439) Amlong Ave | 0.13 | 250 | R | | | To: 29-1417 Amlong Place | | | | | NA | | | NA | | 06/01/2016 |
| (1439) Amlong Ave | | | | | | To: 29-723 Harrison Lane | | | | | | | | | | |
| (1440) Lenclair St | 0.38 | 1200 | R | | | From: 29-1401 Memorial St | | | | 0.094 | F | 0.574 | | NA | | 06/01/2016 |
| (1440) Lenclair St | | | | | | To: 29-633 Kings Hwy South | | | | | | | | | | |
| (1441) Oakwood Lane | 0.07 | 330 | R | | | From: 29-1418 The Parkway | | | | | NA | | | NA | | 09/07/2016 |
| (1441) Oakwood Lane | 0.06 | 260 | R | | | To: 29-1437 Paulonia Rd | | | | | NA | | | NA | | 10/01/2008 |
| (1441) Oakwood Lane | | | | | | To: 29-1442 Houston Ct | | | | | | | | | | |
| (1442) Houston Ct | 0.10 | 100 | R | | | From: Dead End | | | | | NA | | | NA | | 09/26/2014 |
| (1442) Houston Ct | 0.13 | 260 | R | | | To: 29-1441 Oakwood Lane | | | | | NA | | | NA | | 09/07/2016 |
| (1442) Houston Ct | | | | | | To: 29-1445 Pike Rd | | | | | | | | | | |
| (1443) Coventry Rd | 0.29 | 430 | R | | | From: 29-1405 Popkins Lane | | | | | NA | | | NA | | 07/20/2009 |
| (1443) Coventry Rd | | | | | | To: End State Maintenance | | | | | | | | | | |
| (1444) Queens Rd | 0.27 | 1100 | R | | | From: 29-1402 Groveton St | | | | 0.126 | F | 0.521 | | NA | | 06/01/2016 |
| (1444) Queens Rd | | | | | | To: 29-633 Kings Hwy South | | | | | | | | | | |
| (1445) Pike Rd | 0.07 | 360 | R | | | From: 29-611 Telegraph Rd | | | | | NA | | | NA | | 09/07/2016 |
| (1445) Pike Rd | 0.06 | 160 | R | | | To: 29-1442 Houston Ct | | | | | NA | | | NA | | 10/01/2008 |
| (1445) Pike Rd | | | | | | To: 29-1446 Pike Ct | | | | | | | | | | |
| (1445) Pike Branch Rd | 0.12 | 60 | R | | | From: 29-1458 Beech Tree Dr | | | | | NA | | | NA | | 06/28/2016 |
| (1445) Pike Branch Rd | | | | | | To: 29-819 Wilton Rd | | | | | | | | | | |
| (1446) Pike Ct | 0.05 | 190 | R | | | From: Dead End | | | | | NA | | | NA | | 07/15/2009 |
| (1446) Pike Ct | | | | | | To: 29-1445 Pike Rd | | | | | | | | | | |
| (1447) Woodlawn Lane | 0.07 | 60 | R | | | From: Dead End | | | | | NA | | | NA | | 09/26/2014 |
| (1447) Woodlawn Lane | | | | | | To: 29-1363 Davis St | | | | | | | | | | |
| (1448) Ross St | 0.15 | 180 | R | | | From: Dead End | | | | | NA | | | NA | | 12/08/2014 |
| (1448) Ross St | | | | | | To: 29-1362 Canterbury Lane | | | | | | | | | | |

Virginia Department of Transportation
Traffic Engineering Division
2018
Annual Average Daily Traffic Volume Estimates By Section of Route
Fairfax Maintenance Area

| Route | Length | AADT | QA | 4Tire | Bus | -----Truck----- | | | | QC | K Factor | QK | Dir Factor | AAWDT | QW | Year |
|-----------------------|--------|------|----|-------|-----|-----------------|--------|--------|--------|----|-------------|----|---------------|-------|----|------------|
| | | | | | | 2Axle | 3+Axle | 1Trail | 2Trail | | | | | | | |
| Fairfax County | | | | | | | | | | | | | | | | |
| (1448) Ross St | 0.05 | 290 | R | | | | | | | | NA | | | NA | | 08/09/2016 |
| | | | | | | | | | | | | | | | | |
| (1449) Algona Ct | 0.07 | 100 | R | | | | | | | | NA | | | NA | | 07/14/2009 |
| (1450) Rebecca Dr | 0.49 | 1100 | F | 98% | 1% | 1% | 0% | 0% | 0% | C | 0.125 | F | 0.592 | 1200 | F | 2018 |
| (1450) Rebecca Dr | 0.03 | 500 | R | | | | | | | | NA | | | NA | | 10/08/2008 |
| (1450) Rebecca Dr | 0.11 | 430 | R | | | | | | | | NA | | | NA | | 08/09/2016 |
| (1450) Rebecca Dr | 0.10 | 280 | R | | | | | | | | NA | | | NA | | 10/08/2008 |
| (1451) Tyne Pl | 0.07 | 190 | R | | | | | | | | NA | | | NA | | 09/07/2016 |
| (1452) Halifax Pl | 0.16 | 90 | R | | | | | | | | NA | | | NA | | 02/08/2017 |
| (1453) Ronson Dr | 0.11 | 760 | R | | | | | | | | NA | | | NA | | 11/12/2008 |
| (1453) Ronson Dr | 0.10 | 440 | R | | | | | | | | NA | | | NA | | 09/07/2016 |
| (1453) Ronson Dr | 0.04 | 390 | R | | | | | | | | NA | | | NA | | 10/01/2008 |
| (1453) Ronson Dr | 0.07 | 270 | R | | | | | | | | NA | | | NA | | 09/07/2016 |
| (1454) Ronson Ct | 0.06 | 130 | R | | | | | | | | NA | | | NA | | 07/14/2009 |
| (1455) Bush Hill Dr | 0.19 | 1000 | R | | | | | | | | NA | | | NA | | 05/23/2016 |
| (1455) Bush Hill Dr | 0.16 | 1000 | R | | | | | | | | NA | | | NA | | 09/29/2008 |
| (1455) Bush Hill Dr | 0.34 | 980 | R | | | | | | | | NA | | | NA | | 12/09/2014 |
| (1456) Ninian Ave | 0.08 | 80 | R | | | | | | | | NA | | | NA | | 09/26/2014 |
| (1456) Ninian Ave | 0.09 | 810 | R | | | | | | | | NA | | | NA | | 05/23/2016 |
| (1456) Ninian Ave | 0.06 | 710 | R | | | | | | | | NA | | | NA | | 09/29/2008 |
| (1456) Ninian Court | 0.05 | 60 | R | | | | | | | | NA | | | NA | | 09/26/2014 |
| (1457) Spect Ct | 0.08 | 40 | R | | | | | | | | NA | | | NA | | 07/14/2009 |

Virginia Department of Transportation
Traffic Engineering Division
2018
Annual Average Daily Traffic Volume Estimates By Section of Route
Fairfax Maintenance Area

| Route | Length | AADT | QA | 4Tire | Bus | -----Truck----- | | | | QC | K Factor | QK | Dir Factor | AAWDT | QW | Year |
|-----------------------|--------|------|----|-------|-----|-----------------|--------|--------|--------|----|-------------|----|---------------|-------|----|------------|
| | | | | | | 2Axle | 3+Axle | 1Trail | 2Trail | | | | | | | |
| Fairfax County | | | | | | | | | | | | | | | | |
| (1458) Beech Tree Dr | 0.16 | 150 | R | | | | | | | | | NA | | NA | | 09/26/2014 |
| (1458) Beech Tree Dr | 0.06 | 390 | R | | | | | | | | | NA | | NA | | 10/01/2008 |
| (1458) Beech Tree Dr | 0.08 | 430 | R | | | | | | | | | NA | | NA | | 10/01/2008 |
| (1458) Beech Tree Dr | 0.09 | 280 | R | | | | | | | | | NA | | NA | | 06/28/2016 |
| (1458) Beech Tree Dr | 0.09 | 220 | R | | | | | | | | | NA | | NA | | 03/16/2009 |
| (1458) Beech Tree Dr | 0.06 | 60 | R | | | | | | | | | NA | | NA | | 09/26/2014 |
| (1459) Woodside Rd | 0.21 | 140 | R | | | | | | | | | NA | | NA | | 07/15/2009 |
| (1460) Stone Hedge Dr | 0.02 | 40 | R | | | | | | | | | NA | | NA | | 09/26/2014 |
| (1460) Stone Hedge Dr | 0.07 | 180 | R | | | | | | | | | NA | | NA | | 10/08/2008 |
| (1460) Stone Hedge Dr | 0.06 | 110 | R | | | | | | | | | NA | | NA | | 12/08/2014 |
| (1461) Bertram Lane | 0.07 | 380 | R | | | | | | | | | NA | | NA | | 08/09/2016 |
| (1462) Flora St | 0.19 | 100 | R | | | | | | | | | NA | | NA | | 02/08/2017 |
| (1463) San Carlos Dr | 0.12 | 780 | R | | | | | | | | | NA | | NA | | 06/28/2011 |
| (1463) San Carlos Dr | 0.11 | 650 | R | | | | | | | | | NA | | NA | | 06/28/2011 |
| (1463) San Carlos Dr | 0.05 | 570 | R | | | | | | | | | NA | | NA | | 10/04/2001 |
| (1463) San Carlos Dr | 0.07 | 370 | R | | | | | | | | | NA | | NA | | 06/28/2011 |
| (1463) San Carlos Dr | 0.08 | 270 | R | | | | | | | | | NA | | NA | | 06/28/2011 |
| (1463) San Carlos Dr | 0.06 | 110 | R | | | | | | | | | NA | | NA | | 06/28/2011 |
| (1463) Byrd Dr | 0.11 | 150 | R | | | | | | | | | NA | | NA | | 06/28/2011 |
| (1463) Byrd Dr | 0.09 | 280 | R | | | | | | | | | NA | | NA | | 06/28/2011 |
| (1463) Byrd Dr | 0.05 | 360 | R | | | | | | | | | NA | | NA | | 03/10/2009 |
| (1463) Byrd Dr | 0.13 | 480 | R | | | | | | | | | NA | | NA | | 08/11/2015 |
| (1463) Byrd Dr | 0.06 | 820 | R | | | | | | | | | NA | | NA | | 06/28/2011 |

Virginia Department of Transportation
Traffic Engineering Division
2018
Annual Average Daily Traffic Volume Estimates By Section of Route
Fairfax Maintenance Area

| Route | Length | AADT | QA | 4Tire | Bus | -----Truck----- | | | | QC | K Factor | QK | Dir Factor | AAWDT | QW | Year |
|--------------------------------|--------|------|----|-------|-----|-----------------|--------|--------|--------|----|-------------|----|---------------|-------|----|------------|
| | | | | | | 2Axle | 3+Axle | 1Trail | 2Trail | | | | | | | |
| Fairfax County | | | | | | | | | | | | | | | | |
| (1463) Byrd Dr | 0.20 | 1400 | R | | | | | | | | NA | | | NA | | 06/28/2011 |
| (1463) Byrd Dr | 0.04 | 2600 | R | | | | | | | | NA | | | NA | | 06/28/2011 |
| (1464) East Dr | 0.06 | 3400 | F | 97% | 1% | 2% | 0% | 0% | 0% | C | 0.105 | F | 0.546 | 3600 | F | 2018 |
| (1465) Glassell Ct | 0.10 | 120 | R | | | | | | | | NA | | | NA | | 07/15/2009 |
| (1466) Robinson Dr | 0.06 | 300 | R | | | | | | | | NA | | | NA | | 07/14/2009 |
| (1467) Cabin John Rd | 0.16 | 1100 | R | | | | | | | | NA | | | NA | | 02/08/2017 |
| (1467) Cabin John Rd | 0.22 | 640 | R | | | | | | | | NA | | | NA | | 10/29/2008 |
| (1467) Cabin John Rd | 0.13 | 460 | R | | | | | | | | NA | | | NA | | 10/29/2008 |
| (1467) Cabin John Rd | 0.23 | 340 | R | | | | | | | | NA | | | NA | | 02/08/2017 |
| (1468) Springfield Dr | 0.31 | 110 | R | | | | | | | | NA | | | NA | | 12/08/2014 |
| (1468) Springfield Dr | 0.38 | 30 | R | | | | | | | | NA | | | NA | | 12/08/2014 |
| (1469) Park Rd | 0.12 | 20 | R | | | | | | | | NA | | | NA | | 12/08/2014 |
| (1470) Havelock St | 0.22 | 90 | R | | | | | | | | NA | | | NA | | 02/08/2017 |
| (1471) June St | 0.25 | 80 | R | | | | | | | | NA | | | NA | | 02/08/2017 |
| (1472) Beddoo St | 0.11 | 800 | R | | | | | | | | NA | | | NA | | 07/13/2011 |
| (1472) Beddoo St | 0.27 | 250 | R | | | | | | | | NA | | | NA | | 06/01/2016 |
| (1473) Devonshire Rd | 0.05 | 1700 | F | 98% | 1% | 1% | 0% | 0% | 0% | C | 0.133 | F | 0.540 | 1800 | F | 2018 |
| (1473) Devonshire Rd | 0.18 | 610 | R | | | | | | | | NA | | | NA | | 08/09/2016 |
| (1473) Devonshire Rd | 0.08 | 830 | R | | | | | | | | NA | | | NA | | 10/08/2008 |
| (1474) Glasgow Rd | 0.14 | 1000 | F | 97% | 1% | 1% | 0% | 0% | 0% | C | 0.141 | F | 0.636 | 1100 | F | 2018 |
| (1475) Arlington Blvd Frontage | 0.11 | 370 | R | | | | | | | | NA | | | NA | | 06/10/2002 |

Virginia Department of Transportation
Traffic Engineering Division
2018
Annual Average Daily Traffic Volume Estimates By Section of Route
Fairfax Maintenance Area

| Route | Length | AADT | QA | 4Tire | Bus | -----Truck----- | | | | QC | K Factor | QK | Dir Factor | AAWDT | QW | Year |
|--------------------------------|--------|------|----|-------|-----|------------------------------|--------|--------|--------|----|-------------|----|---------------|-------|----|------------|
| | | | | | | 2Axle | 3+Axle | 1Trail | 2Trail | | | | | | | |
| Fairfax County | | | | | | | | | | | | | | | | |
| (1475) Arlington Blvd Frontage | 0.09 | 390 | R | | | From 29-4664 Robert Evans Dr | | | | | NA | | | NA | | 04/16/2009 |
| | | | | | | To US 50 Arlington Blvd | | | | | | | | | | |
| (1476) Trin St | 0.11 | 200 | R | | | From 29-1585 Brookview Dr | | | | | NA | | | NA | | 05/23/2016 |
| | | | | | | To 29-803 Old Rolling Rd | | | | | | | | | | |
| (1477) Pickett St | 0.15 | 300 | R | | | From 29-631 Franklin St | | | | | NA | | | NA | | 06/01/2016 |
| | | | | | | To 29-633 Kings Hwy South | | | | | | | | | | |
| (1478) Ireland St | 0.05 | 330 | R | | | From 29-1402 Groveton St | | | | | NA | | | NA | | 11/12/2008 |
| | | | | | | To 29-1406, East Side Dr | | | | | | | | | | |
| (1478) Ireland St | 0.06 | 360 | R | | | From 29-1401 Memorial St | | | | | NA | | | NA | | 08/08/2016 |
| | | | | | | To 29-1150 Pine St | | | | | | | | | | |
| (1479) Goth St | 0.09 | 110 | R | | | From 29-1149 Spruce St | | | | | NA | | | NA | | 07/12/2011 |
| | | | | | | To 29-1364 Tally Ho Lane | | | | | | | | | | |
| (1480) Foxcroft Rd | 0.17 | 70 | R | | | From 29-1318 Woodmont Rd | | | | | NA | | | NA | | 06/01/2016 |
| | | | | | | To Dead End | | | | | | | | | | |
| (1481) Dadson Ct | 0.10 | 130 | R | | | From Dead End | | | | | NA | | | NA | | 07/14/2009 |
| | | | | | | To 29-611 Telegraph Rd | | | | | | | | | | |
| (1482) Sandlin Ct | 0.10 | 160 | R | | | From Dead End | | | | | NA | | | NA | | 07/14/2009 |
| | | | | | | To 29-611 Telegraph Rd | | | | | | | | | | |
| (1483) Tracey Ct | 0.07 | 140 | R | | | From Dead End | | | | | NA | | | NA | | 07/14/2009 |
| | | | | | | To 29-611 Telegraph Rd | | | | | | | | | | |
| (1484) Wilcox Ct | 0.10 | 200 | R | | | From Dead End | | | | | NA | | | NA | | 07/27/2009 |
| | | | | | | To 29-611 Telegraph Rd | | | | | | | | | | |
| (1485) Inverness Dr | 0.08 | 190 | R | | | From 29-1492 Channing Rd | | | | | NA | | | NA | | 02/08/2017 |
| | | | | | | To 29-1486 Danbury Rd | | | | | | | | | | |
| (1485) Inverness Dr | 0.13 | 190 | R | | | From 29-1147 Flanders St | | | | | NA | | | NA | | 10/29/2008 |
| | | | | | | To 29-1155 Highland St | | | | | | | | | | |
| (1486) Danbury Rd | 0.08 | 120 | R | | | From 29-1485 Inverness Dr | | | | | NA | | | NA | | 02/08/2017 |
| | | | | | | To 29-1244 Andes Dr | | | | | | | | | | |
| (1487) Del Mar Ct | 0.10 | 150 | R | | | From Dead End | | | | | NA | | | NA | | 08/08/2001 |
| | | | | | | To Dead End | | | | | | | | | | |
| (1489) Salina Ct | 0.06 | 100 | R | | | From Dead End | | | | | NA | | | NA | | 08/08/2001 |
| | | | | | | To 29-1244 Andes Dr | | | | | | | | | | |
| (1490) Old Telegraph Rd | 0.05 | 960 | R | | | From 29-611 W, Telegraph Rd | | | | | NA | | | NA | | 09/06/2016 |
| | | | | | | To 29-4262 Wilton Woods Lane | | | | | | | | | | |
| (1490) Old Telegraph Rd | 0.65 | 510 | R | | | From 29-1207 Pine Brook Rd | | | | | NA | | | NA | | 09/06/2016 |
| | | | | | | To 29-611 E, Telegraph Rd | | | | | | | | | | |
| (1490) Old Telegraph Rd | 0.13 | 910 | R | | | From 29-611 E, Telegraph Rd | | | | | NA | | | NA | | 09/06/2016 |
| | | | | | | To 29-1463 SOUTH | | | | | | | | | | |
| (1491) Del Rio Dr | 0.10 | 200 | R | | | From 29-1495 San Marcos Ct | | | | | NA | | | NA | | 10/04/2001 |
| | | | | | | To 29-1495 San Marcos Ct | | | | | | | | | | |

Virginia Department of Transportation
 Traffic Engineering Division
 2018
 Annual Average Daily Traffic Volume Estimates By Section of Route
 Fairfax Maintenance Area

| Route | Length | AADT | QA | 4Tire | Bus | -----Truck----- | | | | QC | K Factor | QK | Dir Factor | AAWDT | QW | Year |
|----------------------------|--------|------|----|-------|-----|--------------------------------|--------|--------|--------|----|-------------|----|---------------|-------|----|------------|
| | | | | | | 2Axle | 3+Axle | 1Trail | 2Trail | | | | | | | |
| Fairfax County | | | | | | | | | | | | | | | | |
| (1491) Del Rio Dr | 0.13 | 180 | R | | | From: 29-1495 San Marcos Court | | | | | NA | | | NA | | 06/28/2011 |
| | | | | | | To: 29-1463 N. Byrd Dr | | | | | | | | | | |
| (1492) Channing Rd | 0.10 | 580 | R | | | From: 29-1155 Highland St | | | | | NA | | | NA | | 10/29/2008 |
| | | | | | | To: 29-1485 Inverness Dr | | | | | | | | | | |
| (1492) Channing Rd | 0.06 | 620 | R | | | From: 29-1467 Cabin John Rd | | | | | NA | | | NA | | 02/08/2017 |
| | | | | | | To: Dead End | | | | | | | | | | |
| (1493) Fort Hill Dr | 0.23 | 120 | R | | | From: 29-819 Wilton Rd | | | | | NA | | | NA | | 07/15/2009 |
| | | | | | | To: Cul-de-Sac | | | | | | | | | | |
| (1494) Oakland Dr | 0.12 | 150 | R | | | From: 29-819 Wilton Rd | | | | | NA | | | NA | | 07/15/2009 |
| | | | | | | To: Dead End | | | | | | | | | | |
| (1495) San Marcos Ct | 0.04 | 48 | R | | | From: 29-3560 La Messa Dr | | | | | NA | | | NA | | 10/04/2001 |
| | | | | | | To: 29-1491 Del Rio Dr | | | | | | | | | | |
| (1495) San Marcos Ct | 0.16 | 130 | R | | | From: Dead End | | | | | NA | | | NA | | 10/04/2001 |
| | | | | | | To: 29-1463 San Carlos Dr | | | | | | | | | | |
| (1496) Redford Ct | 0.06 | 80 | R | | | From: Dead End | | | | | NA | | | NA | | 08/08/2001 |
| | | | | | | To: 29-1463 Byrd Dr | | | | | | | | | | |
| (1497) Byrd Ct | 0.04 | 70 | R | | | From: 0.13 MW 29-1085 | | | | | NA | | | NA | | 1986 |
| | | | | | | To: 29-1085 Gunston Road Way | | | | | | | | | | |
| (1498) Mallow Trail | 0.13 | 40 | R | | | From: Dead End | | | | | NA | | | NA | | 12/08/2014 |
| | | | | | | To: 29-1405 Popkins Lane | | | | | | | | | | |
| (1499) Memorial Heights Dr | 0.12 | 1200 | R | | | From: 29-1403 Lee Ave East | | | | | NA | | | NA | | 08/09/2016 |
| | | | | | | To: 29-1402 Groveton St | | | | | | | | | | |
| (1499) Memorial Heights Dr | 0.06 | 1900 | R | | | From: 29-1406, East Side Dr | | | | | NA | | | NA | | 10/07/2008 |
| | | | | | | To: 29-1672 Ivanhoe Lane | | | | | | | | | | |
| (1500) Benfield Dr | 0.07 | 740 | R | | | From: 29-4118 Locust Lane | | | | | NA | | | NA | | 09/22/2008 |
| | | | | | | To: 29-644 Franconia Rd | | | | | | | | | | |
| (1500) Benfield Dr | 0.07 | 760 | R | | | From: Dead End | | | | | NA | | | NA | | 06/29/2016 |
| | | | | | | To: 29-1510 Bellview Blvd | | | | | | | | | | |
| (1501) Potomac Ave | 0.18 | 940 | R | | | From: 29-1512; I st | | | | | NA | | | NA | | 12/09/2014 |
| | | | | | | To: 29-1506 H St | | | | | | | | | | |
| (1501) Potomac Ave | 0.11 | 1000 | R | | | From: 29-1502 Olde Town Rd | | | | | NA | | | NA | | 09/03/2008 |
| | | | | | | To: 29-632 Belle Haven Rd | | | | | | | | | | |
| (1501) Potomac Ave | 0.09 | 950 | R | | | From: 29-1502 Olde Town Rd | | | | | NA | | | NA | | 09/03/2008 |
| | | | | | | To: 29-1506 H St | | | | | | | | | | |
| (1501) Potomac Ave | 0.09 | 990 | R | | | From: 29-1502 Olde Town Rd | | | | | NA | | | NA | | 09/03/2008 |
| | | | | | | To: 29-1506 H St | | | | | | | | | | |
| (1501) Potomac Ave | 0.09 | 1200 | R | | | From: 29-1502 Olde Town Rd | | | | | NA | | | NA | | 06/01/2016 |
| | | | | | | To: 29-632 Belle Haven Rd | | | | | | | | | | |

Virginia Department of Transportation
Traffic Engineering Division
2018
Annual Average Daily Traffic Volume Estimates By Section of Route
Fairfax Maintenance Area

| Route | Length | AADT | QA | 4Tire | Bus | Truck | | | | QC | K Factor | QK | Dir Factor | AAWDT | QW | Year |
|-----------------------|--------|------|----|-------|-----|-------|--------|--------|--------|----|----------|----|------------|-------|----|------------|
| | | | | | | 2Axle | 3+Axle | 1Trail | 2Trail | | | | | | | |
| Fairfax County | | | | | | | | | | | | | | | | |
| (1502) Olde Towne Rd | 0.14 | 170 | R | | | | | | | | NA | | | NA | | 08/08/2016 |
| (1502) Olde Towne Rd | 0.09 | 180 | R | | | | | | | | NA | | | NA | | 04/20/2009 |
| (1502) Olde Towne Rd | 0.08 | 140 | R | | | | | | | | NA | | | NA | | 08/08/2016 |
| (1502) Olde Towne Rd | 0.14 | 100 | R | | | | | | | | NA | | | NA | | 09/03/2008 |
| (1502) Olde Towne Rd | 0.14 | 270 | R | | | | | | | | NA | | | NA | | 07/13/2011 |
| (1502) Olde Towne Rd | 0.07 | 550 | R | | | | | | | | NA | | | NA | | 06/01/2016 |
| (1502) Olde Towne Rd | 0.04 | 400 | R | | | | | | | | NA | | | NA | | 09/03/2008 |
| (1502) Olde Towne Rd | 0.07 | 390 | R | | | | | | | | NA | | | NA | | 09/03/2008 |
| (1502) Olde Towne Rd | 0.03 | 400 | R | | | | | | | | NA | | | NA | | 09/03/2008 |
| (1502) Olde Towne Rd | 0.04 | 420 | R | | | | | | | | NA | | | NA | | 09/03/2008 |
| (1502) Olde Towne Rd | 0.03 | 420 | R | | | | | | | | NA | | | NA | | 07/13/2011 |
| (1502) Olde Towne Rd | 0.05 | 460 | R | | | | | | | | NA | | | NA | | 08/08/2016 |
| (1503) Tenth St | 0.16 | 330 | R | | | | | | | | NA | | | NA | | 08/08/2016 |
| (1503) Tenth St | 0.09 | 740 | R | | | | | | | | NA | | | NA | | 09/03/2008 |
| (1503) Tenth St | 0.09 | 630 | R | | | | | | | | NA | | | NA | | 08/08/2016 |
| (1503) Tenth St | 0.09 | 660 | R | | | | | | | | NA | | | NA | | 09/03/2008 |
| (1503) Tenth St | 0.09 | 660 | R | | | | | | | | NA | | | NA | | 09/03/2008 |
| (1504) Fifteenth St | 0.09 | 20 | R | | | | | | | | NA | | | NA | | 07/13/2011 |
| (1504) Fifteenth St | 0.09 | 90 | R | | | | | | | | NA | | | NA | | 08/08/2016 |
| (1505) Thirteenth St | 0.19 | 770 | R | | | | | | | | NA | | | NA | | 06/01/2016 |
| (1505) Thirteenth St | 0.09 | 250 | R | | | | | | | | NA | | | NA | | 11/13/2008 |
| (1506) H St | 0.07 | 120 | R | | | | | | | | NA | | | NA | | 09/15/2008 |
| (1506) H St | 0.03 | 140 | R | | | | | | | | NA | | | NA | | 09/15/2008 |
| (1506) H St | 0.04 | 200 | R | | | | | | | | NA | | | NA | | 06/01/2016 |

Virginia Department of Transportation
Traffic Engineering Division
2018
Annual Average Daily Traffic Volume Estimates By Section of Route
Fairfax Maintenance Area

| Route | Length | AADT | QA | 4Tire | Bus | -----Truck----- | | | | QC | K Factor | QK | Dir Factor | AAWDT | QW | Year |
|--------------------------------------|--------|------|----|-------|-----|--------------------------------|--------|--------|--------|----|-------------|----|---------------|-------|----|------------|
| | | | | | | 2Axle | 3+Axle | 1Trail | 2Trail | | | | | | | |
| Fairfax County | | | | | | | | | | | | | | | | |
| (1506) H St | 0.04 | 150 | R | | | | | | | | NA | | | NA | | 09/15/2008 |
| | | | | | | From: 29-1507 Fourteenth St | | | | | | | | | | |
| | | | | | | To: 29-1299 Fourteenth St East | | | | | | | | | | |
| (1506) H St | 0.04 | 160 | R | | | | | | | | NA | | | NA | | 09/15/2008 |
| | | | | | | From: 29-1505 Thirteenth St | | | | | | | | | | |
| (1506) H St | 0.08 | 140 | R | | | | | | | | NA | | | NA | | 09/15/2008 |
| | | | | | | From: 29-1501 Potomac Ave | | | | | | | | | | |
| (1506) H St | 0.04 | 40 | R | | | | | | | | NA | | | NA | | 06/01/2016 |
| | | | | | | To: Dead End: Gap | | | | | | | | | | |
| | | | | | | From: 29-1503 Tenth St | | | | | | | | | | |
| (1506) H St | 0.08 | 40 | R | | | | | | | | NA | | | NA | | 08/08/2016 |
| | | | | | | To: 29-1502 Olde Town Rd | | | | | | | | | | |
| | | | | | | From: Dead End | | | | | | | | | | |
| (1507) Fourteenth St | 0.09 | 130 | R | | | | | | | | NA | | | NA | | 07/20/2009 |
| | | | | | | To: 29-1506 H St | | | | | | | | | | |
| | | | | | | From: Dead End | | | | | | | | | | |
| (1508) Sixteenth St | 0.05 | 160 | R | | | | | | | | NA | | | NA | | 07/13/2011 |
| | | | | | | To: 29-1506 H St | | | | | | | | | | |
| (1508) Sixteenth St | 0.09 | 130 | R | | | | | | | | NA | | | NA | | 08/08/2016 |
| | | | | | | To: 29-1502 Olde Towne Rd | | | | | | | | | | |
| | | | | | | From: Dead End | | | | | | | | | | |
| (1509) E Wakefield Dr | 0.18 | 790 | R | | | | | | | | NA | | | NA | | 07/13/2011 |
| | | | | | | To: 29-1510 Bellview Blvd | | | | | | | | | | |
| | | | | | | From: US 1 Jefferson Davis Hwy | | | | | | | | | | |
| (1510) Beacon Hill Rd | 0.70 | 9600 | F | 97% | 2% | 1% | 0% | 0% | 0% | C | 0.091 | F | 0.592 | 10000 | F | 2018 |
| | | | | | | To: 29-630 Quander Rd | | | | | | | | | | |
| (1510) Beacon Hill Rd, Belle View Rd | 0.04 | 8000 | F | 97% | 2% | 1% | 0% | 0% | 0% | F | 0.095 | F | 0.619 | 8600 | F | 2018 |
| | | | | | | To: 29-629 Ft Hunt Rd | | | | | | | | | | |
| (1510) Bellview Blvd | 0.57 | 8100 | F | 97% | 2% | 1% | 0% | 0% | 0% | F | 0.105 | F | 0.697 | 8600 | F | 2018 |
| | | | | | | To: 29-1502 Boulevard View | | | | | | | | | | |
| | | | | | | From: End State Maintenance | | | | | | | | | | |
| (1511) W Wakefield Dr | 0.17 | 1400 | R | | | | | | | | NA | | | NA | | 07/13/2011 |
| | | | | | | To: 29-1510 Bellview Blvd | | | | | | | | | | |
| | | | | | | From: 29-1501 Potomac Ave | | | | | | | | | | |
| (1512) I St | 0.14 | 210 | R | | | | | | | | NA | | | NA | | 08/08/2016 |
| | | | | | | To: 29-1503 Tenth St | | | | | | | | | | |
| (1512) I St | 0.10 | 110 | R | | | | | | | | NA | | | NA | | 09/03/2008 |
| | | | | | | To: 29-1502 Olde Town Rd | | | | | | | | | | |
| | | | | | | From: 29-1515 Tudor Pl | | | | | | | | | | |
| (1513) Marlan Dr | 0.29 | 150 | R | | | | | | | | NA | | | NA | | 08/08/2016 |
| | | | | | | To: 29-1353 Westgrove Blvd | | | | | | | | | | |
| | | | | | | From: 29-1515 Tudor Pl | | | | | | | | | | |
| (1514) Marine Dr | 0.17 | 180 | R | | | | | | | | NA | | | NA | | 08/08/2016 |
| | | | | | | To: 29-1523 Warrington Pl | | | | | | | | | | |
| (1514) Marine Dr | 0.07 | 530 | R | | | | | | | | NA | | | NA | | 10/08/2008 |
| | | | | | | To: 29-1353 Westgrove Blvd | | | | | | | | | | |
| | | | | | | From: 29-629 Fort Hunt Rd | | | | | | | | | | |
| (1515) Tudor Pl | 0.09 | 880 | R | | | | | | | | NA | | | NA | | 08/08/2016 |
| | | | | | | To: 29-1513 Marlan Dr | | | | | | | | | | |
| (1515) Tudor Pl | 0.02 | 1100 | R | | | | | | | | NA | | | NA | | 09/16/2008 |
| | | | | | | To: 29-1594 Villamay Blvd | | | | | | | | | | |
| (1515) Tudor Pl | 0.07 | 420 | R | | | | | | | | NA | | | NA | | 09/16/2008 |
| | | | | | | To: 29-1514 Marine Dr | | | | | | | | | | |
| (1515) Tudor Pl | 0.05 | 140 | R | | | | | | | | NA | | | NA | | 09/16/2008 |
| | | | | | | To: 29-1524 Burtonwood Dr | | | | | | | | | | |

Virginia Department of Transportation
Traffic Engineering Division
2018
Annual Average Daily Traffic Volume Estimates By Section of Route
Fairfax Maintenance Area

| Route | Length | AADT | QA | 4Tire | Bus | -----Truck----- | | | | QC | K Factor | QK | Dir Factor | AAWDT | QW | Year | |
|-----------------------|-----------------|------|------|-------|-----|-----------------|------------------------------|--------|--------|----|-------------|----|---------------|-------|----|------------|--|
| | | | | | | 2Axle | 3+Axle | 1Trail | 2Trail | | | | | | | | |
| Fairfax County | | | | | | | | | | | | | | | | | |
| (1516) | | 0.11 | 70 | R | | | From: 29-1353 Westgrove Blvd | | | | | NA | | NA | | 07/20/2009 | |
| | | | | | | | To: Dead End | | | | | | | | | | |
| (1517) | Ridgecrest Dr | 0.17 | 100 | R | | | From: Dead End | | | | | NA | | NA | | 12/08/2014 | |
| (1517) | Ridgecrest Dr | 0.28 | 430 | R | | | From: 29-890 Alexandria Ave | | | | | NA | | NA | | 09/16/2008 | |
| (1517) | Ridgecrest Dr | 0.08 | 440 | R | | | From: 29-2118 Lyndale Dr | | | | | NA | | NA | | 09/16/2008 | |
| (1517) | Ridgecrest Dr | 0.09 | 390 | R | | | From: 29-2117 Woodcliff Dr | | | | | NA | | NA | | 08/09/2016 | |
| (1517) | Park Terrace Dr | 0.13 | 840 | R | | | From: 29-2116 Morningside Dr | | | | | NA | | NA | | 08/09/2016 | |
| (1517) | Park Terrace Dr | 0.21 | 750 | R | | | From: 29-3377 Belle Vista Dr | | | | | NA | | NA | | 09/17/2008 | |
| (1517) | Park Terrace Dr | 0.25 | 730 | R | | | From: 29-1594 Villamay Blvd | | | | | NA | | NA | | 09/16/2008 | |
| (1517) | Park Terrace Dr | 0.06 | 1000 | R | | | From: 29-1593 Regent Dr | | | | | NA | | NA | | 09/16/2008 | |
| (1517) | Park Terrace Dr | 0.08 | 1100 | R | | | From: 29-1529 Tatum Dr | | | | | NA | | NA | | 09/16/2008 | |
| (1517) | Park Terrace Dr | 0.17 | 980 | R | | | From: 29-1532 Huntly Pl | | | | | NA | | NA | | 08/08/2016 | |
| (1517) | Park Terrace Dr | 0.07 | 2300 | R | | | From: 29-1353 Westgrove Blvd | | | | | NA | | NA | | 09/18/2008 | |
| (1517) | Park Terrace Dr | 0.14 | 250 | R | | | From: 29-1518 Tulane Dr | | | | | NA | | NA | | 08/08/2016 | |
| (1518) | Tulane Dr | 0.03 | 270 | R | | | From: 29-1522 Wake Forest Dr | | | | | NA | | NA | | 08/08/2016 | |
| (1518) | Tulane Dr | 0.03 | 270 | R | | | From: 29-1521 Clemson Dr | | | | | NA | | NA | | 09/18/2008 | |
| (1518) | Tulane Dr | 0.07 | 280 | R | | | From: 29-1520 Baylor Dr | | | | | NA | | NA | | 09/18/2008 | |
| (1518) | Tulane Dr | 0.06 | 310 | R | | | From: 29-1519 Andover Dr | | | | | NA | | NA | | 08/08/2016 | |
| (1519) | Andover Dr | 0.17 | 80 | R | | | From: 29-1517 Ridgecrest Dr | | | | | NA | | NA | | 08/08/2016 | |
| (1519) | Andover Dr | 0.17 | 80 | R | | | From: 29-1518 Tulane Dr | | | | | NA | | NA | | 08/08/2016 | |
| (1520) | Baylor Dr | 0.22 | 110 | R | | | From: 29-1522 Wake Forest Dr | | | | | NA | | NA | | 08/08/2016 | |
| (1521) | Clemson Dr | 0.15 | 230 | R | | | From: 29-1518 Tulane Dr | | | | | NA | | NA | | 09/18/2008 | |
| (1521) | Clemson Dr | 0.06 | 340 | R | | | From: 29-1527 Middlebury Dr | | | | | NA | | NA | | 09/18/2008 | |
| (1522) | Wake Forest Dr | 0.13 | 720 | R | | | From: 29-1522 Wake Forest Dr | | | | | NA | | NA | | 09/18/2008 | |
| (1522) | Wake Forest Dr | 0.13 | 720 | R | | | From: 29-629 Fort Hunt Rd | | | | | NA | | NA | | 11/12/2008 | |
| (1522) | Wake Forest Dr | 0.07 | 380 | R | | | From: 29-1521 Clemson Dr | | | | | NA | | NA | | 08/08/2016 | |
| (1522) | Wake Forest Dr | 0.07 | 350 | R | | | From: 29-1520 Baylor Dr | | | | | NA | | NA | | 09/18/2008 | |
| (1522) | Wake Forest Dr | 0.07 | 350 | R | | | From: 29-1519 Andover Dr | | | | | NA | | NA | | 09/18/2008 | |

Virginia Department of Transportation
Traffic Engineering Division
2018
Annual Average Daily Traffic Volume Estimates By Section of Route
Fairfax Maintenance Area

| Route | Length | AADT | QA | 4Tire | Bus | -----Truck----- | | | | QC | K Factor | QK | Dir Factor | AAWDT | QW | Year |
|-----------------------|----------------|------|-----|-------|-----|-----------------|--------|--------|--------|----|-------------|----|---------------|-------|----|------------|
| | | | | | | 2Axle | 3+Axle | 1Trail | 2Trail | | | | | | | |
| Fairfax County | | | | | | | | | | | | | | | | |
| 1522 | Wake Forest Dr | 0.06 | 270 | R | | | | | | | | NA | | NA | | 09/18/2008 |
| | | | | | | | | | | | | | | | | |
| 1523 | Warrington Pl | 0.07 | 220 | R | | | | | | | | NA | | NA | | 11/12/2008 |
| 1523 | Warrington Pl | 0.05 | 70 | R | | | | | | | | NA | | NA | | 09/26/2014 |
| 1524 | Burtonwood Dr | 0.02 | 20 | R | | | | | | | | NA | | NA | | 12/08/2014 |
| 1524 | Burtonwood Dr | 0.07 | 190 | R | | | | | | | | NA | | NA | | 09/16/2008 |
| 1524 | Burtonwood Dr | 0.07 | 250 | R | | | | | | | | NA | | NA | | 09/16/2008 |
| 1524 | Burtonwood Dr | 0.06 | 160 | R | | | | | | | | NA | | NA | | 09/16/2008 |
| 1524 | Burtonwood Dr | 0.08 | 150 | R | | | | | | | | NA | | NA | | 08/09/2016 |
| 1524 | Burtonwood Dr | 0.19 | 140 | R | | | | | | | | NA | | NA | | 09/16/2008 |
| 1524 | Burtonwood Dr | 0.13 | 160 | R | | | | | | | | NA | | NA | | 08/09/2016 |
| 1525 | Maple St | 0.10 | 230 | R | | | | | | | | NA | | NA | | 08/08/2016 |
| 1526 | Lenclair St | 0.05 | 20 | R | | | | | | | | NA | | NA | | 09/26/2014 |
| 1527 | Middlebury Dr | 0.05 | 50 | R | | | | | | | | NA | | NA | | 09/26/2014 |
| 1527 | Middlebury Dr | 0.06 | 180 | R | | | | | | | | NA | | NA | | 09/18/2008 |
| 1528 | Ted Dr | 0.04 | 30 | R | | | | | | | | NA | | NA | | 01/20/2015 |
| 1528 | Ted Dr | 0.10 | 200 | R | | | | | | | | NA | | NA | | 01/20/2015 |
| 1528 | Ted Dr | 0.05 | 440 | R | | | | | | | | NA | | NA | | 01/20/2015 |
| 1529 | Tatum Dr | 0.11 | 110 | R | | | | | | | | NA | | NA | | 07/20/2009 |
| 1530 | Mildred Dr | 0.07 | 140 | R | | | | | | | | NA | | NA | | 01/20/2015 |
| 1530 | Mildred Dr | 0.29 | 80 | R | | | | | | | | NA | | NA | | 01/20/2015 |
| 1531 | Elvira Ct | 0.05 | 60 | R | | | | | | | | NA | | NA | | 09/26/2014 |

Virginia Department of Transportation
Traffic Engineering Division
2018
Annual Average Daily Traffic Volume Estimates By Section of Route
Fairfax Maintenance Area

| Route | Length | AADT | QA | 4Tire | Bus | -----Truck----- | | | | QC | K Factor | QK | Dir Factor | AAWDT | QW | Year |
|--------------------------|--------|------|----|-------|-----|-----------------|--------|--------|--------|----|-------------|----|---------------|-------|----|------------|
| | | | | | | 2Axle | 3+Axle | 1Trail | 2Trail | | | | | | | |
| Fairfax County | | | | | | | | | | | | | | | | |
| (1532) Huntly Pl | 0.09 | 80 | R | | | | | | | | NA | | NA | | | 09/26/2014 |
| | | | | | | | | | | | | | | | | |
| (1532) Huntly Pl | 0.04 | 190 | R | | | | | | | | NA | | NA | | | 09/16/2008 |
| | | | | | | | | | | | | | | | | |
| (1533) Sussex Pl | 0.10 | 60 | R | | | | | | | | NA | | NA | | | 07/20/2009 |
| | | | | | | | | | | | | | | | | |
| (1534) Marl-Pat Dr | 0.08 | 320 | R | | | | | | | | NA | | NA | | | 06/28/2016 |
| | | | | | | | | | | | | | | | | |
| (1534) Marl-Pat Dr | 0.10 | 150 | R | | | | | | | | NA | | NA | | | 09/10/2008 |
| | | | | | | | | | | | | | | | | |
| (1535) Otley Dr | 0.15 | 50 | R | | | | | | | | NA | | NA | | | 06/28/2016 |
| | | | | | | | | | | | | | | | | |
| (1536) Dewey Dr | 0.04 | 500 | R | | | | | | | | NA | | NA | | | 09/10/2008 |
| | | | | | | | | | | | | | | | | |
| (1536) Dewey Dr | 0.05 | 290 | R | | | | | | | | NA | | NA | | | 11/13/2008 |
| | | | | | | | | | | | | | | | | |
| (1536) Dewey Dr | 0.04 | 45 | R | | | | | | | | NA | | NA | | | 09/10/2008 |
| | | | | | | | | | | | | | | | | |
| (1536) Dewey Dr | 0.04 | 20 | R | | | | | | | | NA | | NA | | | 09/10/2008 |
| | | | | | | | | | | | | | | | | |
| (1536) Dewey Dr | 0.08 | 70 | R | | | | | | | | NA | | NA | | | 06/28/2016 |
| | | | | | | | | | | | | | | | | |
| (1536) Dewey Dr | 0.04 | 90 | R | | | | | | | | NA | | NA | | | 12/09/2014 |
| | | | | | | | | | | | | | | | | |
| (1537) Hunters Valley Rd | 0.32 | 140 | R | | | | | | | | NA | | NA | | | 08/17/2005 |
| | | | | | | | | | | | | | | | | |
| (1537) Hunters Valley Rd | 0.24 | 240 | R | | | | | | | | NA | | NA | | | 08/17/2005 |
| | | | | | | | | | | | | | | | | |
| (1537) Hunters Valley Rd | 0.24 | 380 | R | | | | | | | | NA | | NA | | | 08/17/2005 |
| | | | | | | | | | | | | | | | | |
| (1538) Sunny Meadow Lane | 0.25 | 110 | R | | | | | | | | NA | | NA | | | 07/22/2009 |
| | | | | | | | | | | | | | | | | |
| (1539) Pratt Ct | 0.06 | 80 | R | | | | | | | | NA | | NA | | | 09/29/2008 |
| | | | | | | | | | | | | | | | | |
| (1539) Pratt Ct | 0.04 | 45 | R | | | | | | | | NA | | NA | | | 09/26/2014 |
| | | | | | | | | | | | | | | | | |
| (1540) Ambler St | 0.05 | 250 | R | | | | | | | | NA | | NA | | | 09/29/2008 |
| | | | | | | | | | | | | | | | | |
| (1540) Ambler St | 0.07 | 300 | R | | | | | | | | NA | | NA | | | 05/23/2016 |
| | | | | | | | | | | | | | | | | |
| (1540) Brookland Rd | 0.42 | 560 | F | 98% | 0% | 1% | 1% | 0% | 0% | C | 0.161 | F | 0.516 | 600 | F | 2018 |
| | | | | | | | | | | | | | | | | |
| (1541) Piedmont Dr | 0.03 | 10 | R | | | | | | | | NA | | NA | | | 09/29/2008 |
| | | | | | | | | | | | | | | | | |

Virginia Department of Transportation
Traffic Engineering Division
2018
Annual Average Daily Traffic Volume Estimates By Section of Route
Fairfax Maintenance Area

| Route | Length | AADT | QA | 4Tire | Bus | -----Truck----- | | | | QC | K Factor | QK | Dir Factor | AAWDT | QW | Year |
|------------------------|--------|------|----|-------|-----|-----------------|-----------------------------|--------|--------|----|-------------|----|---------------|-------|----|------------|
| | | | | | | 2Axle | 3+Axle | 1Trail | 2Trail | | | | | | | |
| Fairfax County | | | | | | | | | | | | | | | | |
| (1541) Piedmont Dr | 0.14 | 160 | R | | | | From 29-1540 Ambler St | | | | NA | | NA | | | 09/29/2008 |
| (1541) Piedmont Dr | 0.14 | 70 | R | | | | To 29-1542 Saratoga St | | | | NA | | NA | | | 09/26/2014 |
| | | | | | | | To Dead End | | | | | | | | | |
| (1542) Saratoga St | 0.14 | 110 | R | | | | From Dead End | | | | NA | | NA | | | 07/13/2009 |
| | | | | | | | To 29-1541 Piedmont Dr | | | | | | | | | |
| (1543) Glenmere Rd | 0.15 | 380 | R | | | | From 29-653 Roberts Rd | | | | NA | | NA | | | 09/22/2001 |
| (1543) Glenmere Rd | 0.23 | 190 | R | | | | To 29-3433 Gilbertson Rd | | | | NA | | NA | | | 09/22/2001 |
| | | | | | | | To Dead End | | | | | | | | | |
| (1544) Higdon Dr | 0.16 | 60 | R | | | | From Dead End | | | | NA | | NA | | | 09/26/2014 |
| (1544) Higdon Dr | 0.08 | 390 | R | | | | To 29-831 Irvin St | | | | NA | | NA | | | 09/22/2005 |
| (1544) Higdon Dr | 0.14 | 400 | R | | | | To 29-3840 Palm Springs Dr | | | | NA | | NA | | | 09/22/2005 |
| (1544) Higdon Dr | 0.08 | 400 | R | | | | To 29-3839 Pebble Beach Dr | | | | NA | | NA | | | 09/22/2005 |
| (1544) Higdon Dr | 0.13 | 320 | R | | | | To 29-3836 Burning Tree Dr | | | | NA | | NA | | | 06/21/2016 |
| (1544) Higdon Dr | 0.05 | 480 | R | | | | To 29-3838 Vesper St | | | | NA | | NA | | | 09/22/2005 |
| | | | | | | | To 29-3875 Pine Valley Dr | | | | | | | | | |
| (1545) Drewlaine Dr | 0.37 | 140 | R | | | | From Dead End | | | | NA | | NA | | | 08/18/2009 |
| (1545) | 0.09 | 380 | R | | | | To 29-677 Old Courthouse Rd | | | | NA | | NA | | | 07/09/2015 |
| | | | | | | | To Cul-de-Sac | | | | | | | | | |
| (1546) Locust Ridge Ct | 0.07 | 140 | R | | | | From 29-1797 Locust St | | | | NA | | NA | | | 08/18/2009 |
| | | | | | | | To Cul-de-Sac | | | | | | | | | |
| (1547) Tulsa Ct | 0.05 | 40 | R | | | | From Dead End | | | | NA | | NA | | | 09/26/2014 |
| | | | | | | | To 29-1527 Middlebury Dr | | | | | | | | | |
| (1548) Forest Hill Dr | 0.05 | 20 | R | | | | From Dead End | | | | NA | | NA | | | 09/26/2014 |
| | | | | | | | To 29-1121 Warren Lane | | | | | | | | | |
| (1549) Seneca Ave | 0.20 | 730 | R | | | | From Dead End | | | | NA | | NA | | | 12/03/2014 |
| | | | | | | | To 29-3547 Chain Bridge Rd | | | | | | | | | |
| (1550) Glenwood Ct | 0.05 | 90 | R | | | | From Dead End | | | | NA | | NA | | | 07/14/2009 |
| | | | | | | | To 29-1698 Poplar Dr | | | | | | | | | |
| (1551) Pine Brook Rd | 0.09 | 40 | R | | | | From Dead End | | | | NA | | NA | | | 09/26/2014 |
| (1551) Pine Brook Rd | 0.12 | 160 | R | | | | To 29-1672 Ivanhoe Lane | | | | NA | | NA | | | 09/23/2008 |
| (1551) Pine Brook Rd | 0.10 | 150 | R | | | | To 29-4118 Locust Lane | | | | NA | | NA | | | 06/29/2016 |
| | | | | | | | To 29-644 Franconia Rd | | | | | | | | | |

Virginia Department of Transportation
 Traffic Engineering Division
 2018
 Annual Average Daily Traffic Volume Estimates By Section of Route
 Fairfax Maintenance Area

| Route | Length | AADT | QA | 4Tire | Bus | -----Truck----- | | | | QC | K Factor | QK | Dir Factor | AAWDT | QW | Year |
|-----------------------|--------|------|----|-------|-----|-----------------|--------|--------|--------|----|-------------|----|---------------|-------|----|------------|
| | | | | | | 2Axle | 3+Axle | 1Trail | 2Trail | | | | | | | |
| Fairfax County | | | | | | | | | | | | | | | | |
| 1552 Oxford St | 0.21 | 100 | R | | | | | | | | NA | | NA | | | 08/03/2016 |
| | | | | | | | | | | | | | | | | |
| 1553 Patton Terrace | 0.12 | 270 | R | | | | | | | | NA | | NA | | | 05/20/2002 |
| | | | | | | | | | | | | | | | | |
| 1554 Green Spring Rd | 0.08 | 47 | R | | | | | | | | NA | | NA | | | 11/09/2009 |
| | | | | | | | | | | | | | | | | |
| 1555 Gray St | 0.32 | 350 | R | | | | | | | | NA | | NA | | | 07/12/2011 |
| | | | | | | | | | | | | | | | | |
| 1556 Trott Ave | 0.18 | 1300 | R | | | | | | | | NA | | NA | | | 10/05/2005 |
| | | | | | | | | | | | | | | | | |
| 1556 Trott Ave | 0.10 | 990 | R | | | | | | | | NA | | NA | | | 10/05/2005 |
| | | | | | | | | | | | | | | | | |
| 1556 Trott Ave | 0.12 | 770 | R | | | | | | | | NA | | NA | | | 10/05/2005 |
| | | | | | | | | | | | | | | | | |
| 1556 Trott Ave | 0.10 | 45 | R | | | | | | | | NA | | NA | | | 09/26/2014 |
| | | | | | | | | | | | | | | | | |
| 1557 Ash Dr | 0.06 | 800 | R | | | | | | | | NA | | NA | | | 02/08/2017 |
| | | | | | | | | | | | | | | | | |
| 1557 Ash Dr | 0.07 | 590 | R | | | | | | | | NA | | NA | | | 10/29/2008 |
| | | | | | | | | | | | | | | | | |
| 1557 Ash Dr | 0.07 | 230 | R | | | | | | | | NA | | NA | | | 10/29/2008 |
| | | | | | | | | | | | | | | | | |
| 1558 Maple Ave | 0.06 | 150 | R | | | | | | | | NA | | NA | | | 08/02/2016 |
| | | | | | | | | | | | | | | | | |
| 1558 Maple Ave | 0.06 | 300 | R | | | | | | | | NA | | NA | | | 12/03/2008 |
| | | | | | | | | | | | | | | | | |
| 1558 Maple Ave | 0.10 | 850 | R | | | | | | | | NA | | NA | | | 12/03/2008 |
| | | | | | | | | | | | | | | | | |
| 1558 Maple Ave | 0.07 | 1000 | R | | | | | | | | NA | | NA | | | 12/03/2008 |
| | | | | | | | | | | | | | | | | |
| 1558 Maple Ave | 0.28 | 1100 | R | | | | | | | | NA | | NA | | | 12/03/2008 |
| | | | | | | | | | | | | | | | | |
| 1559 Mayflower Dr | 0.25 | 120 | R | | | | | | | | NA | | NA | | | 07/11/2011 |
| | | | | | | | | | | | | | | | | |
| 1559 Mayflower Dr | 0.11 | 410 | R | | | | | | | | NA | | NA | | | 07/11/2011 |
| | | | | | | | | | | | | | | | | |
| 1559 Mayflower Dr | 0.03 | 430 | R | | | | | | | | NA | | NA | | | 10/20/2005 |
| | | | | | | | | | | | | | | | | |
| 1559 Mayflower Dr | 0.03 | 410 | R | | | | | | | | NA | | NA | | | 10/20/2005 |
| | | | | | | | | | | | | | | | | |
| 1559 Mayflower Dr | 0.09 | 340 | R | | | | | | | | NA | | NA | | | 06/10/2002 |
| | | | | | | | | | | | | | | | | |
| 1559 Mayflower Dr | 0.08 | 330 | R | | | | | | | | NA | | NA | | | 07/11/2011 |
| | | | | | | | | | | | | | | | | |

Virginia Department of Transportation
Traffic Engineering Division
2018
Annual Average Daily Traffic Volume Estimates By Section of Route
Fairfax Maintenance Area

| Route | Length | AADT | QA | 4Tire | Bus | -----Truck----- | | | | QC | K Factor | QK | Dir Factor | AAWDT | QW | Year |
|---------------------------|--------|------|----|-------|-----|-----------------|--------|--------|--------|----|-------------|----|---------------|-------|----|------------|
| | | | | | | 2Axle | 3+Axle | 1Trail | 2Trail | | | | | | | |
| Fairfax County | | | | | | | | | | | | | | | | |
| (1559) Mayflower Dr | 0.09 | 550 | R | | | | | | | | NA | | NA | | | 05/25/2016 |
| | | | | | | | | | | | | | | | | |
| (1560) Merrimac Dr | 0.15 | 170 | R | | | | | | | | NA | | NA | | | 06/18/2002 |
| (1560) Merrimac Dr | 0.05 | 240 | R | | | | | | | | NA | | NA | | | 07/11/2011 |
| (1560) Merrimac Dr | 0.12 | 470 | R | | | | | | | | NA | | NA | | | 10/20/2005 |
| (1561) Santa Maria Ct | 0.08 | 80 | R | | | | | | | | NA | | NA | | | 09/26/2014 |
| (1562) Nina Ct | 0.04 | 40 | R | | | | | | | | NA | | NA | | | 09/26/2014 |
| (1563) Monitor Lane | 0.03 | 5 | R | | | | | | | | NA | | NA | | | 09/26/2014 |
| (1564) Tahalla Dr | 0.10 | 110 | R | | | | | | | | NA | | NA | | | 07/15/2009 |
| (1565) Loretto St | 0.18 | 140 | R | | | | | | | | NA | | NA | | | 02/08/2017 |
| (1566) Kedron St | 0.15 | 180 | R | | | | | | | | NA | | NA | | | 02/08/2017 |
| (1567) Joffa Pl | 0.11 | 110 | R | | | | | | | | NA | | NA | | | 07/15/2009 |
| (1568) Sunrise Rd | 0.12 | 160 | R | | | | | | | | NA | | NA | | | 11/17/2008 |
| (1568) Sunrise Rd | 0.05 | 630 | R | | | | | | | | NA | | NA | | | 08/17/2009 |
| (1569) Northrop Rd | 0.09 | 300 | R | | | | | | | | NA | | NA | | | 11/12/2008 |
| (1569) Northrop Rd | 0.17 | 220 | R | | | | | | | | NA | | NA | | | 11/12/2008 |
| (1570) Fourteenth St West | 0.09 | 30 | R | | | | | | | | NA | | NA | | | 11/13/2008 |
| (1571) Belfast Lane | 0.05 | 380 | R | | | | | | | | NA | | NA | | | 02/08/2017 |
| (1571) Belfast Lane | 0.06 | 310 | R | | | | | | | | NA | | NA | | | 10/29/2008 |
| (1571) Belfast Lann | 0.05 | 170 | R | | | | | | | | NA | | NA | | | 10/29/2008 |
| (1573) Chapin Ave | 0.14 | 40 | R | | | | | | | | NA | | NA | | | 09/26/2014 |

Virginia Department of Transportation
Traffic Engineering Division
2018
Annual Average Daily Traffic Volume Estimates By Section of Route
Fairfax Maintenance Area

| Route | Length | AADT | QA | 4Tire | Bus | -----Truck----- | | | | QC | K Factor | QK | Dir Factor | AAWDT | QW | Year |
|------------------------|--------|------|----|-------|-----|--|--------|--------|--------|----|-------------|----|---------------|-------|----|------------|
| | | | | | | 2Axle | 3+Axle | 1Trail | 2Trail | | | | | | | |
| Fairfax County | | | | | | | | | | | | | | | | |
| (1573) Chapin Ave | 0.07 | 300 | R | | | From: 29-1574 Hatcher St To: 29-1674 Burgundy Rd | | | | | NA | | | NA | | 07/13/2011 |
| (1574) Hatcher St | 0.03 | 70 | R | | | From: Dead End To: 29-1575 Jacobsen Pl | | | | | NA | | | NA | | 09/26/2014 |
| (1574) Hatcher St | 0.11 | 190 | R | | | From: 29-1575 Jacobsen Place To: 29-1573 Chapin Ave | | | | | NA | | | NA | | 07/13/2011 |
| (1575) Jacobsen Pl | 0.05 | 60 | R | | | From: Dead End To: 29-1574 Hatcher St | | | | | NA | | | NA | | 09/26/2014 |
| (1576) Sunny View Dr | 0.17 | 800 | R | | | From: SR 235 Mount Vernon Hwy To: 29-3188 Little Hunting Creek Dr | | | | | NA | | | NA | | 11/12/2008 |
| (1577) Beechcraft Dr | 0.02 | 4 | R | | | From: Dead End To: 29-3322 Lindberg Dr | | | | | NA | | | NA | | 1986 |
| (1577) Beechcraft Dr | 0.03 | 580 | R | | | From: 29-1993 Convair Dr To: 29-1689 Fairchild Dr | | | | | NA | | | NA | | 11/12/2008 |
| (1577) Beechcraft Dr | 0.12 | 870 | R | | | From: 29-1689 Fairchild Dr To: 29-1581 Stinson Rd | | | | | NA | | | NA | | 11/12/2008 |
| (1577) Beechcraft Dr | 0.05 | 1400 | R | | | From: 29-1581 Stinson Rd To: 29-1569 Northrop Rd | | | | | NA | | | NA | | 11/12/2008 |
| (1577) Beechcraft Dr | 0.06 | 1800 | R | | | From: 29-1569 Northrop Rd To: 29-779 Fordson Rd | | | | | NA | | | NA | | 11/12/2008 |
| (1578) Zekan Lane | 0.13 | 100 | R | | | From: Dead End To: 29-644; 29-1320 | | | | | NA | | | NA | | 07/22/2009 |
| (1579) Dixie Hill Rd | 0.20 | 1400 | R | | | From: US 29 Lee Highway To: 29-3211 E, Deming Dr | | | | | NA | | | NA | | 06/28/2011 |
| (1579) Dixie Hill Rd | 0.12 | 1500 | R | | | From: 29-3211 E, Deming Dr To: 29-3210 | | | | | NA | | | NA | | 06/28/2011 |
| (1579) Dixie Hill Rd | 0.05 | 5 | R | | | From: 29-3210 To: Dead End | | | | | NA | | | NA | | 1986 |
| (1580) Lauralin Place | 0.11 | 80 | R | | | From: 29-1384 Mendota Place To: 29-1382 Middlesex Ave | | | | | NA | | | NA | | 06/27/2011 |
| (1581) Stinson Rd | 0.18 | 120 | R | | | From: 29-1577 Beechcraft Dr To: 29-1569 Northrop Rd | | | | | NA | | | NA | | 11/12/2008 |
| (1582) Pathfinder Lane | 0.17 | 210 | R | | | From: 29-1588; 29-1812 To: 29-1583 Statendam Ct | | | | | NA | | | NA | | 07/11/2011 |
| (1583) Statendam Ct | 0.05 | 330 | R | | | From: 29-1559 Mayflower Dr To: 29-1584 Homeric Ct | | | | | NA | | | NA | | 07/11/2011 |
| (1583) Statendam Court | 0.05 | 230 | R | | | From: 29-1584 Homeric Court To: 29-1582 Pathfinder Lane | | | | | NA | | | NA | | 07/11/2011 |
| (1583) Statendam Ct | 0.02 | 40 | R | | | From: 29-1582 Pathfinder Lane To: Dead End | | | | | NA | | | NA | | 06/02/2002 |

Virginia Department of Transportation
Traffic Engineering Division
2018
Annual Average Daily Traffic Volume Estimates By Section of Route
Fairfax Maintenance Area

| Route | Length | AADT | QA | 4Tire | Bus | -----Truck----- | | | | QC | K Factor | QK | Dir Factor | AAWDT | QW | Year |
|-----------------------|--------|------|----|-------|-----|-----------------|--------|--------|--------|----|-------------|----|---------------|-------|----|------------|
| | | | | | | 2Axle | 3+Axle | 1Trail | 2Trail | | | | | | | |
| Fairfax County | | | | | | | | | | | | | | | | |
| (1584) Homeric Court | 0.17 | 130 | R | | | | | | | | NA | | | NA | | 07/11/2011 |
| | | | | | | | | | | | | | | | | |
| (1585) Brookview Dr | 0.07 | 60 | R | | | | | | | | NA | | | NA | | 09/26/2014 |
| (1585) Brookview Dr | 0.06 | 210 | R | | | | | | | | NA | | | NA | | 05/23/2016 |
| (1585) Brookview Dr | 0.21 | 110 | R | | | | | | | | NA | | | NA | | 05/23/2016 |
| (1585) Brookview Dr | 0.17 | 370 | R | | | | | | | | NA | | | NA | | 05/23/2016 |
| (1585) Brookview Dr | 0.05 | 130 | R | | | | | | | | NA | | | NA | | 09/29/2008 |
| (1585) Brookview Dr | 0.01 | 8 | R | | | | | | | | NA | | | NA | | 1986 |
| (1586) Brookview Ct | 0.05 | 40 | R | | | | | | | | NA | | | NA | | 09/26/2014 |
| (1587) Audmar Dr | 0.06 | 570 | R | | | | | | | | NA | | | NA | | 05/23/2016 |
| (1587) Audmar Dr | 0.14 | 420 | R | | | | | | | | NA | | | NA | | 07/11/2011 |
| (1587) Audmar Dr | 0.09 | 400 | R | | | | | | | | NA | | | NA | | 07/11/2011 |
| (1587) Audmar Dr | 0.06 | 60 | R | | | | | | | | NA | | | NA | | 09/26/2014 |
| (1588) Enterprise Ave | 0.05 | 30 | R | | | | | | | | NA | | | NA | | 09/26/2014 |
| (1588) Enterprise Ave | 0.08 | 160 | R | | | | | | | | NA | | | NA | | 07/11/2011 |
| (1588) Enterprise Ave | 0.06 | 220 | R | | | | | | | | NA | | | NA | | 07/11/2011 |
| (1588) Enterprise Ave | 0.06 | 270 | R | | | | | | | | NA | | | NA | | 07/19/2016 |
| (1588) Enterprise Ave | 0.06 | 280 | R | | | | | | | | NA | | | NA | | 07/11/2011 |
| (1588) Enterprise Ave | 0.07 | 280 | R | | | | | | | | NA | | | NA | | 07/11/2011 |
| (1589) Dewberry Ct | 0.09 | 120 | R | | | | | | | | NA | | | NA | | 09/26/2014 |
| (1589) Dewberry Ct | 0.14 | 80 | R | | | | | | | | NA | | | NA | | 09/26/2014 |
| (1590) Wasp Lane | 0.17 | 380 | R | | | | | | | | NA | | | NA | | 05/24/2016 |
| (1591) Yale Dr | 0.05 | 240 | R | | | | | | | | NA | | | NA | | 09/03/2008 |

Virginia Department of Transportation
Traffic Engineering Division
2018
Annual Average Daily Traffic Volume Estimates By Section of Route
Fairfax Maintenance Area

| Route | Length | AADT | QA | 4Tire | Bus | -----Truck----- | | | | QC | K Factor | QK | Dir Factor | AAWDT | QW | Year |
|------------------------|--------|------|----|-------|-----|-----------------|--------|--------|--------|----|-------------|----|---------------|-------|----|------------|
| | | | | | | 2Axle | 3+Axle | 1Trail | 2Trail | | | | | | | |
| Fairfax County | | | | | | | | | | | | | | | | |
| (1591) Yale Dr | 0.14 | 210 | R | | | | | | | | NA | | | NA | | 06/01/2016 |
| | | | | | | | | | | | | | | | | |
| (1592) Cygnet Dr | 0.09 | 60 | R | | | | | | | | NA | | | NA | | 09/03/2008 |
| (1592) Cygnet Dr | 0.11 | 130 | R | | | | | | | | NA | | | NA | | 07/16/2009 |
| (1593) Regent Dr | 0.20 | 280 | R | | | | | | | | NA | | | NA | | 11/12/2008 |
| (1594) Villamay Blvd | 0.04 | 810 | R | | | | | | | | NA | | | NA | | 09/16/2008 |
| (1594) Villamay Bv | 0.13 | 420 | R | | | | | | | | NA | | | NA | | 11/12/2008 |
| (1594) Villamay Blvd | 0.07 | 460 | R | | | | | | | | NA | | | NA | | 09/16/2008 |
| (1594) Villamay Blvd | 0.03 | 470 | R | | | | | | | | NA | | | NA | | 09/16/2008 |
| (1594) Villamay Blvd | 0.06 | 430 | R | | | | | | | | NA | | | NA | | 09/16/2008 |
| (1594) Villamay Blvd | 0.10 | 170 | R | | | | | | | | NA | | | NA | | 08/09/2016 |
| (1595) Little Fox Lane | 0.16 | 200 | R | | | | | | | | NA | | | NA | | 06/12/2002 |
| (1596) Athens Rd | 0.05 | 1000 | R | | | | | | | | NA | | | NA | | 12/03/2008 |
| (1596) Athens Rd | 0.23 | 1200 | R | | | | | | | | NA | | | NA | | 12/16/2008 |
| (1597) Kerr Dr | 0.21 | 140 | R | | | | | | | | NA | | | NA | | 06/27/2011 |
| (1598) Healy Dr | 0.21 | 300 | R | | | | | | | | NA | | | NA | | 11/19/2008 |
| (1599) Dana Ave | 0.28 | 510 | R | | | | | | | | NA | | | NA | | 08/24/2016 |
| (1599) Dana Ave | 0.09 | 550 | R | | | | | | | | NA | | | NA | | 11/05/2008 |
| (1599) Dana Ave | 0.05 | 820 | R | | | | | | | | NA | | | NA | | 11/05/2008 |
| (1599) Dana Av | 0.06 | 70 | R | | | | | | | | NA | | | NA | | 09/26/2014 |
| (1600) Dade Dr | 0.07 | 60 | R | | | | | | | | NA | | | NA | | 08/17/2015 |
| (1601) Fort Dr | 0.18 | 3000 | R | | | | | | | | 0.098 | F | 0.706 | NA | | 12/09/2014 |

Virginia Department of Transportation
Traffic Engineering Division
2018
Annual Average Daily Traffic Volume Estimates By Section of Route
Fairfax Maintenance Area

| Route | Length | AADT | QA | 4Tire | Bus | -----Truck----- | | | | QC | K Factor | QK | Dir Factor | AAWDT | QW | Year |
|-----------------------|--------|------|----|-------|-----|-----------------|--------|--------|--------|----|-------------|-------|---------------|-------|----|------------|
| | | | | | | 2Axle | 3+Axle | 1Trail | 2Trail | | | | | | | |
| Fairfax County | | | | | | | | | | | | | | | | |
| 1601 Fort Dr | 0.01 | 2000 | R | | | | | | | | | NA | | NA | | 1986 |
| 1601 Fort Dr | 0.05 | 4500 | R | | | | | | | | | NA | | NA | | 09/08/2008 |
| 1601 Fort Dr | 0.05 | 3300 | R | | | | | | | | | NA | | NA | | 10/25/2016 |
| 1601 Fort Dr | 0.06 | 3100 | R | | | | | | | | | NA | | NA | | 10/25/2016 |
| 1601 Fort Dr | 0.12 | 3900 | R | | | | | | | | | NA | | NA | | 09/08/2008 |
| 1601 Fort Dr | 0.05 | 390 | R | | | | | | | | | NA | | NA | | 09/08/2008 |
| 1601 Fort Dr | 0.24 | 240 | R | | | | | | | | | NA | | NA | | 06/28/2016 |
| 1602 Bangor Dr | 0.05 | 490 | R | | | | | | | | | NA | | NA | | 09/10/2008 |
| 1602 Bangor Dr | 0.09 | 870 | R | | | | | | | | | NA | | NA | | 06/27/2016 |
| 1602 Bangor Dr | 0.07 | 450 | R | | | | | | | | | NA | | NA | | 09/10/2008 |
| 1602 Bangor Dr | 0.06 | 410 | R | | | | | | | | | NA | | NA | | 06/27/2016 |
| 1602 Bangor Dr | 0.07 | 430 | R | | | | | | | | | NA | | NA | | 09/10/2008 |
| 1603 Rixey Dr | 0.04 | 4000 | R | | | | | | | | | NA | | NA | | 09/08/2008 |
| 1603 Rixey Dr | 0.12 | 2800 | R | | | | | | | | | NA | | NA | | 10/25/2016 |
| 1603 Rixey Dr | 0.02 | 4400 | R | | | | | | | | | NA | | NA | | 07/13/2011 |
| 1604 Fairhaven Ave | 0.21 | 130 | R | | | | | | | | | 0.103 | F | NA | | 09/10/2008 |
| 1604 Fairhaven Ave | 0.05 | 960 | R | | | | | | | | | NA | | NA | | 06/27/2016 |
| 1604 Fairhaven Ave | 0.06 | 260 | R | | | | | | | | | NA | | NA | | 09/10/2008 |
| 1604 Fairhaven Ave | 0.28 | 2700 | F | 97% | 1% | 1% | 1% | 0% | 0% | C | 0.137 | F | 0.569 | 2900 | F | 2018 |
| 1605 Jamaica Dr | 0.04 | 1200 | R | | | | | | | | | NA | | NA | | 06/28/2016 |
| 1605 Jamaica Dr | 0.07 | 650 | R | | | | | | | | | NA | | NA | | 06/28/2016 |
| 1605 Jamaica Dr | 0.06 | 640 | R | | | | | | | | | NA | | NA | | 07/13/2011 |
| 1605 Jamaica Dr | 0.02 | 1800 | R | | | | | | | | | NA | | NA | | 09/10/2008 |

Virginia Department of Transportation
Traffic Engineering Division
2018
Annual Average Daily Traffic Volume Estimates By Section of Route
Fairfax Maintenance Area

| Route | Length | AADT | QA | 4Tire | Bus | -----Truck----- | | | | QC | K Factor | QK | Dir Factor | AAWDT | QW | Year | |
|-----------------------|-----------------|------|------|-------|-----|-----------------|--------|--------|--------|----|-------------|-------|---------------|-------|------|------------|------|
| | | | | | | 2Axle | 3+Axle | 1Trail | 2Trail | | | | | | | | |
| Fairfax County | | | | | | | | | | | | | | | | | |
| 1606 | Byrd Lane | 0.12 | 150 | R | | | | | | | | NA | | NA | | 06/27/2016 | |
| | | | | | | | | | | | | | | | | | |
| | | | | | | | | | | | | | | | | | |
| 1607 | Massey Ct | 0.09 | 220 | R | | | | | | | | NA | | NA | | 07/16/2009 | |
| | | | | | | | | | | | | | | | | | |
| | | | | | | | | | | | | | | | | | |
| 1608 | Park Pl | 0.08 | 150 | R | | | | | | | | NA | | NA | | 07/16/2009 | |
| | | | | | | | | | | | | | | | | | |
| | | | | | | | | | | | | | | | | | |
| 1609 | Belleview Ave | 0.14 | 320 | R | | | | | | | | NA | | NA | | 06/28/2016 | |
| | | | | | | | | | | | | | | | | | |
| | | | | | | | | | | | | | | | | | |
| 1610 | Belleview Ave | 0.02 | 1300 | R | | | | | | | | NA | | NA | | 11/09/2015 | |
| | | | | | | | | | | | | | | | | | |
| | | | | | | | | | | | | | | | | | |
| 1611 | Williamsburg Rd | 0.25 | 450 | R | | | | | | | 0.109 | F | | NA | | 06/27/2016 | |
| | | | | | | | | | | | | | | | | | |
| | | | | | | | | | | | | | | | | | |
| 1612 | Monticello Rd | 0.16 | 470 | R | | | | | | | 0.103 | F | | NA | | 06/27/2016 | |
| | | | | | | | | | | | | | | | | | |
| | | | | | | | | | | | | | | | | | |
| 1612 | Monticello Rd | 0.10 | 1200 | R | | | | | | | | NA | | NA | | 06/27/2016 | |
| | | | | | | | | | | | | | | | | | |
| | | | | | | | | | | | | | | | | | |
| 1612 | Monticello Rd | 0.15 | 130 | R | | | | | | | | NA | | NA | | 06/27/2016 | |
| | | | | | | | | | | | | | | | | | |
| | | | | | | | | | | | | | | | | | |
| 1612 | Monticello Rd | 0.04 | 130 | R | | | | | | | | NA | | NA | | 06/27/2016 | |
| | | | | | | | | | | | | | | | | | |
| | | | | | | | | | | | | | | | | | |
| 1613 | Edgehill Dr | 0.04 | 780 | R | | | | | | | | NA | | NA | | 06/27/2016 | |
| | | | | | | | | | | | | | | | | | |
| | | | | | | | | | | | | | | | | | |
| 1613 | Edgehill Dr | 0.06 | 270 | R | | | | | | | 0.095 | F | | NA | | 09/08/2008 | |
| | | | | | | | | | | | | | | | | | |
| | | | | | | | | | | | | | | | | | |
| 1613 | Edgehill Dr | 0.07 | 170 | R | | | | | | | | NA | | NA | | 09/08/2008 | |
| | | | | | | | | | | | | | | | | | |
| | | | | | | | | | | | | | | | | | |
| 1613 | Edgehill Dr | 0.08 | 420 | R | | | | | | | | NA | | NA | | 09/08/2008 | |
| | | | | | | | | | | | | | | | | | |
| | | | | | | | | | | | | | | | | | |
| 1613 | Edgehill Dr | 0.10 | 3100 | R | | | | | | | | NA | | NA | | 10/25/2016 | |
| | | | | | | | | | | | | | | | | | |
| | | | | | | | | | | | | | | | | | |
| 1613 | Edgehill Dr | 0.06 | 650 | R | | | | | | | | NA | | NA | | 09/08/2008 | |
| | | | | | | | | | | | | | | | | | |
| | | | | | | | | | | | | | | | | | |
| 1614 | Albemarle Dr | 0.15 | 180 | R | | | | | | | 0.103 | F | | NA | | 06/27/2016 | |
| | | | | | | | | | | | | | | | | | |
| | | | | | | | | | | | | | | | | | |
| 1615 | Farnsworth Dr | 0.13 | 90 | R | | | | | | | 0.11 | F | | NA | | 06/27/2016 | |
| | | | | | | | | | | | | | | | | | |
| | | | | | | | | | | | | | | | | | |
| 1616 | Farmington Dr | 0.39 | 4000 | F | 97% | 1% | 1% | 0% | 0% | 0% | C | 0.114 | F | 0.598 | 4200 | F | 2018 |
| | | | | | | | | | | | | | | | | | |
| | | | | | | | | | | | | | | | | | |
| 1617 | Jefferson Dr | 0.13 | 390 | R | | | | | | | | NA | | NA | | 06/27/2016 | |
| | | | | | | | | | | | | | | | | | |
| | | | | | | | | | | | | | | | | | |
| 1617 | Jefferson Dr | 0.09 | 660 | R | | | | | | | | NA | | NA | | 09/08/2008 | |
| | | | | | | | | | | | | | | | | | |
| | | | | | | | | | | | | | | | | | |

Virginia Department of Transportation
Traffic Engineering Division
2018
Annual Average Daily Traffic Volume Estimates By Section of Route
Fairfax Maintenance Area

| Route | Length | AADT | QA | 4Tire | Bus | -----Truck----- | | | | QC | K Factor | QK | Dir Factor | AAWDT | QW | Year |
|-----------------------|--------|------|----|-------|-----|-----------------|--------|--------|--------|----|-------------|----|---------------|-------|----|------------|
| | | | | | | 2Axle | 3+Axle | 1Trail | 2Trail | | | | | | | |
| Fairfax County | | | | | | | | | | | | | | | | |
| (1618) Edgehill Ct | 0.08 | 250 | R | | | | | | | | NA | | NA | | | 07/16/2009 |
| | | | | | | | | | | | | | | | | |
| (1619) Elmwood Dr | 0.34 | 870 | F | 98% | 1% | 1% | 0% | 0% | 0% | C | 0.110 | F | 0.586 | 920 | F | 2018 |
| (1619) Elmwood Dr | 1.34 | 1100 | F | 98% | 1% | 1% | 0% | 0% | 0% | C | 0.1 | F | 0.504 | 1200 | F | 2018 |
| (1620) Campbell Dr | 0.02 | 610 | R | | | | | | | | NA | | NA | | | 02/17/2016 |
| (1620) Campbell Dr | 0.04 | 390 | R | | | | | | | | NA | | NA | | | 09/22/2008 |
| (1620) Campbell Dr | 0.08 | 180 | R | | | | | | | | NA | | NA | | | 06/27/2016 |
| (1620) Campbell Dr | 0.17 | 420 | R | | | | | | | | NA | | NA | | | 09/22/2008 |
| (1621) Eleanor Ct | 0.06 | 210 | R | | | | | | | | NA | | NA | | | 07/27/2009 |
| (1622) Dona Ave | 0.14 | 120 | R | | | | | | | | NA | | NA | | | 05/24/2016 |
| (1623) Burgundy Pl | 0.06 | 270 | R | | | | | | | | NA | | NA | | | 06/27/2016 |
| (1623) Burgundy Pl | 0.06 | 450 | R | | | | | | | | NA | | NA | | | 09/22/2008 |
| (1624) Sunset Dr | 0.03 | NA | | | | | | | | | NA | | NA | | | |
| (1625) Norton Rd | 0.10 | 2300 | R | | | | | | | | NA | | NA | | | 05/24/2016 |
| (1625) Norton Rd | 0.07 | 2500 | R | | | | | | | | NA | | NA | | | 11/12/2008 |
| (1625) Norton Rd | 0.04 | 2300 | R | | | | | | | | NA | | NA | | | 09/22/2008 |
| (1625) Norton Rd | 0.16 | 2200 | R | | | | | | | | NA | | NA | | | 09/22/2008 |
| (1625) Norton Rd | 0.19 | 1100 | R | | | | | | | | NA | | NA | | | 05/24/2016 |
| (1625) Norton Rd | 0.03 | 540 | R | | | | | | | | NA | | NA | | | 05/24/2016 |
| (1626) Tremont Dr | 0.07 | 120 | R | | | | | | | | NA | | NA | | | 09/22/2008 |
| (1626) Tremont Dr | 0.13 | 210 | R | | | | | | | | NA | | NA | | | 09/22/2008 |
| (1626) Tremont Dr | 0.14 | 170 | R | | | | | | | | NA | | NA | | | 05/24/2016 |
| (1627) Hill Ct | 0.06 | 90 | R | | | | | | | | NA | | NA | | | 07/16/2009 |

Virginia Department of Transportation
Traffic Engineering Division
2018
Annual Average Daily Traffic Volume Estimates By Section of Route
Fairfax Maintenance Area

| Route | Length | AADT | QA | 4Tire | Bus | -----Truck----- | | | | QC | K Factor | QK | Dir Factor | AAWDT | QW | Year |
|-------------------------|--------|------|----|-------|-----|-----------------|--------|--------|--------|----|-------------|----|---------------|-------|----|------------|
| | | | | | | 2Axle | 3+Axle | 1Trail | 2Trail | | | | | | | |
| Fairfax County | | | | | | | | | | | | | | | | |
| (1628) Kendall Pl | 0.06 | 40 | R | | | | | | | | | | | | | 07/15/2009 |
| | | | | | | | | | | | | | | | | |
| | | | | | | | | | | | | | | | | |
| (1629) Sharon Chapel Rd | 0.20 | 170 | R | | | | | | | | | | | | | 09/30/2008 |
| | | | | | | | | | | | | | | | | |
| (1629) Sharon Chapel Rd | 0.04 | 190 | R | | | | | | | | | | | | | 06/29/2016 |
| | | | | | | | | | | | | | | | | |
| (1629) Sharon Chapel Rd | 0.17 | 250 | R | | | | | | | | | | | | | 10/02/2008 |
| | | | | | | | | | | | | | | | | |
| (1630) Bethel Rd | 0.06 | 40 | R | | | | | | | | | | | | | 07/15/2009 |
| | | | | | | | | | | | | | | | | |
| (1631) Lebanon Rd | 0.10 | 130 | R | | | | | | | | | | | | | 07/15/2009 |
| | | | | | | | | | | | | | | | | |
| (1632) Sable Dr | 0.10 | 440 | R | | | | | | | | | | | | | 05/24/2016 |
| | | | | | | | | | | | | | | | | |
| (1632) Sable Dr | 0.09 | 220 | R | | | | | | | | | | | | | 09/22/2008 |
| | | | | | | | | | | | | | | | | |
| (1632) Sable Dr | 0.02 | 40 | R | | | | | | | | | | | | | 12/09/2014 |
| | | | | | | | | | | | | | | | | |
| (1633) Lakota Rd | 0.12 | 270 | R | | | | | | | | | | | | | 09/22/2008 |
| | | | | | | | | | | | | | | | | |
| (1633) Lakota Rd | 0.09 | 150 | R | | | | | | | | | | | | | 05/24/2016 |
| | | | | | | | | | | | | | | | | |
| (1633) Lakota Rd | 0.07 | 210 | R | | | | | | | | | | | | | 05/24/2016 |
| | | | | | | | | | | | | | | | | |
| (1633) Lakota Rd | 0.12 | 270 | R | | | | | | | | | | | | | 09/22/2008 |
| | | | | | | | | | | | | | | | | |
| (1634) Harvey Pl | 0.06 | 70 | R | | | | | | | | | | | | | 07/15/2009 |
| | | | | | | | | | | | | | | | | |
| (1635) Rose Hill Dr | 0.33 | 6200 | F | 97% | 2% | 1% | 0% | 0% | 0% | C | 0.103 | F | 0.588 | 6600 | F | 2018 |
| | | | | | | | | | | | | | | | | |
| (1635) Rose Hill Rd | 0.70 | 9200 | F | 97% | 2% | 1% | 0% | 0% | 0% | F | 0.098 | F | 0.568 | 9800 | F | 2018 |
| | | | | | | | | | | | | | | | | |
| (1636) Apple Tree Dr | 0.10 | 360 | R | | | | | | | | | | | | | 09/06/2016 |
| | | | | | | | | | | | | | | | | |
| (1636) Apple Tree Dr | 0.14 | 1400 | R | | | | | | | | | | | | | 09/06/2016 |
| | | | | | | | | | | | | | | | | |
| (1636) Apple Tree Dr | 0.07 | 1500 | R | | | | | | | | | | | | | 09/24/2008 |
| | | | | | | | | | | | | | | | | |
| (1636) Apple Tree Dr | 0.07 | 910 | R | | | | | | | | | | | | | 09/24/2008 |
| | | | | | | | | | | | | | | | | |
| (1636) Apple Tree Dr | 0.11 | 320 | R | | | | | | | | | | | | | 09/24/2008 |
| | | | | | | | | | | | | | | | | |
| (1636) Apple Tree Dr | 0.08 | 80 | R | | | | | | | | | | | | | 09/26/2014 |
| | | | | | | | | | | | | | | | | |

Virginia Department of Transportation
Traffic Engineering Division
2018
Annual Average Daily Traffic Volume Estimates By Section of Route
Fairfax Maintenance Area

| Route | Length | AADT | QA | 4Tire | Bus | -----Truck----- | | | | QC | K Factor | QK | Dir Factor | AAWDT | QW | Year |
|-----------------------|--------|------|----|-------|-----|-----------------------------|--------|--------|--------|----|-------------|----|---------------|-------|----|------------|
| | | | | | | 2Axle | 3+Axle | 1Trail | 2Trail | | | | | | | |
| Fairfax County | | | | | | | | | | | | | | | | |
| (1637) Cottonwood Dr | 0.15 | 530 | R | | | From 29-3167 Split Rock Rd | | | | | NA | | | NA | | 09/25/2008 |
| (1637) Cottonwood Dr | 0.06 | 560 | R | | | To 29-3147 Winston Pl | | | | | NA | | | NA | | 09/25/2008 |
| (1637) Cottonwood Dr | 0.07 | 600 | R | | | From 29-3146 Mayor Pl | | | | | NA | | | NA | | 09/25/2008 |
| (1637) Cottonwood Dr | 0.11 | 560 | R | | | To 29-1645 Cottonwood Pl | | | | | NA | | | NA | | 09/06/2016 |
| (1637) Cottonwood Dr | 0.07 | 170 | R | | | From 29-1635 Rose Hill Rd | | | | | NA | | | NA | | 09/06/2016 |
| (1637) Cottonwood Dr | 0.18 | 110 | R | | | To 29-1639 Flower Lane | | | | | NA | | | NA | | 09/25/2008 |
| (1637) Cottonwood Dr | | | | | | From 29-1636 Apple Tree Dr | | | | | | | | | | |
| (1638) Chevell Ct | 0.12 | 170 | R | | | To 29-1670 Ridge View Dr | | | | | NA | | | NA | | 07/15/2009 |
| (1638) Chevell Ct | | | | | | From Cul-de-Sac | | | | | | | | | | |
| (1639) Flower Lane | 0.21 | 200 | R | | | To 29-1635 Rose Hill Rd | | | | | NA | | | NA | | 09/06/2016 |
| (1639) Flower Lane | | | | | | From 29-1637 Cottonwood Dr | | | | | | | | | | |
| (1640) Lark Lane | 0.09 | 120 | R | | | To 29-1635 Rose Hill Dr | | | | | NA | | | NA | | 07/14/2009 |
| (1640) Lark Lane | | | | | | From Dead End | | | | | | | | | | |
| (1641) Sturbridge Pl | 0.04 | 46 | R | | | To 29-1635 Rose Hill Dr | | | | | NA | | | NA | | 07/27/2009 |
| (1641) Sturbridge Pl | | | | | | From Dead End | | | | | | | | | | |
| (1642) Bee St | 0.02 | 130 | R | | | To 29-1635 Rose Hill Dr | | | | | NA | | | NA | | 1986 |
| (1642) Bee St | 0.08 | NA | | | | From 0.02 ME 29-1635 | | | | | NA | | | NA | | |
| (1642) Bee St | | | | | | To 0.10 ME 29-1635 | | | | | | | | | | |
| (1642) Bee St | 0.03 | 400 | R | | | From 29-1651 Willowood Lane | | | | | NA | | | NA | | 09/25/2008 |
| (1642) Bee St | 0.06 | 390 | R | | | To 29-2494 Maryview St | | | | | NA | | | NA | | 09/06/2016 |
| (1643) Hayfield Pl | 0.09 | 120 | R | | | From 29-1635 Rose Hill Dr | | | | | NA | | | NA | | 07/14/2009 |
| (1643) Hayfield Pl | | | | | | To Dead End | | | | | | | | | | |
| (1644) Wayside Pl | 0.03 | 40 | R | | | From Dead End | | | | | NA | | | NA | | 09/29/2014 |
| (1644) Wayside Pl | 0.04 | 60 | R | | | To 29-1635 Rose Hill Rd | | | | | NA | | | NA | | 07/14/2009 |
| (1644) Wayside Pl | | | | | | From Dead End | | | | | | | | | | |
| (1645) Cottonwood Pl | 0.05 | 120 | R | | | To 29-1637 Cottonwood Dr | | | | | NA | | | NA | | 07/14/2009 |
| (1645) Cottonwood Pl | | | | | | From Dead End | | | | | | | | | | |
| (1646) Poag St | 0.10 | 160 | R | | | From Dead End | | | | | NA | | | NA | | 12/09/2014 |
| (1646) Poag St | 0.10 | 660 | R | | | To 0.10 ME Dead End | | | | | NA | | | NA | | 09/10/2008 |
| (1646) Poag St | | | | | | From SR 241 Kings Hwy North | | | | | | | | | | |
| (1647) School St | 0.04 | 1900 | R | | | To 29-4324 Shaffer Dr | | | | | NA | | | NA | | 09/10/2008 |
| (1647) School St | | | | | | From 29-1536 Dewey Dr | | | | | | | | | | |

Virginia Department of Transportation
Traffic Engineering Division
2018
Annual Average Daily Traffic Volume Estimates By Section of Route
Fairfax Maintenance Area

| Route | Length | AADT | QA | 4Tire | Bus | -----Truck----- | | | | QC | K Factor | QK | Dir Factor | AAWDT | QW | Year |
|--------------------------|--------|------|----|-------|-----|-----------------|--------|--------|--------|----|-------------|----|---------------|-------|----|------------|
| | | | | | | 2Axle | 3+Axle | 1Trail | 2Trail | | | | | | | |
| Fairfax County | | | | | | | | | | | | | | | | |
| (1647) School St | 0.18 | 1800 | G | 98% | 1% | 0% | 0% | 0% | 0% | C | 0.104 | F | 0.753 | 1800 | G | 2018 |
| (1647) School St | 0.05 | 1300 | R | | | | | | | | NA | | | NA | | 06/28/2016 |
| (1647) School St | 0.16 | 2000 | R | | | | | | | | NA | | | NA | | 09/10/2008 |
| (1648) Breezy Ter | 0.11 | 200 | R | | | | | | | | NA | | | NA | | 07/16/2009 |
| (1649) Pine Grove Circle | 0.04 | 150 | R | | | | | | | | NA | | | NA | | 07/16/2009 |
| (1650) Flaxton Pl | 0.06 | 80 | R | | | | | | | | NA | | | NA | | 09/22/2008 |
| (1650) Flaxton Pl | 0.06 | 80 | R | | | | | | | | NA | | | NA | | 07/15/2009 |
| (1651) Willowood Lane | 0.19 | 590 | R | | | | | | | | NA | | | NA | | 09/06/2016 |
| (1651) Willowood Lane | 0.09 | 340 | R | | | | | | | | NA | | | NA | | 09/25/2008 |
| (1651) Willowood Lane | 0.17 | 330 | R | | | | | | | | NA | | | NA | | 09/25/2008 |
| (1651) Willowood Lane | 0.08 | 300 | R | | | | | | | | NA | | | NA | | 09/06/2016 |
| (1651) Willowood Lane | 0.04 | 45 | R | | | | | | | | NA | | | NA | | 09/29/2014 |
| (1652) Roundhill Rd | 0.02 | 10 | R | | | | | | | | NA | | | NA | | 12/09/2014 |
| (1652) Roundhill Rd | 0.06 | 290 | R | | | | | | | | NA | | | NA | | 09/24/2008 |
| (1652) Roundhill Rd | 0.06 | 260 | R | | | | | | | | NA | | | NA | | 09/24/2008 |
| (1652) Roundhill Rd | 0.08 | 220 | R | | | | | | | | NA | | | NA | | 09/24/2008 |
| (1652) Roundhill Rd | 0.06 | 260 | R | | | | | | | | NA | | | NA | | 09/24/2008 |
| (1652) Roundhill Rd | 0.19 | 140 | R | | | | | | | | NA | | | NA | | 09/06/2016 |
| (1652) Roundhill Rd | 0.06 | 580 | R | | | | | | | | NA | | | NA | | 09/24/2008 |
| (1652) Roundhill Rd | 0.15 | 540 | R | | | | | | | | NA | | | NA | | 09/06/2016 |
| (1653) Dew Grass Dr | 0.04 | 40 | R | | | | | | | | NA | | | NA | | 07/14/2009 |
| (1654) Blue Grass Dr | 0.04 | 70 | R | | | | | | | | NA | | | NA | | 07/27/2009 |

Virginia Department of Transportation
Traffic Engineering Division
2018
Annual Average Daily Traffic Volume Estimates By Section of Route
Fairfax Maintenance Area

| Route | Length | AADT | QA | 4Tire | Bus | -----Truck----- | | | | QC | K Factor | QK | Dir Factor | AAWDT | QW | Year |
|-----------------------|--------|------|----|-------|-----|------------------------------|--------|--------|--------|----|-------------|----|---------------|-------|----|------------|
| | | | | | | 2Axle | 3+Axle | 1Trail | 2Trail | | | | | | | |
| Fairfax County | | | | | | | | | | | | | | | | |
| (1655) Linnean St | 0.04 | 450 | R | | | From 29-1619 Elmwood Dr | | | | | NA | | | NA | | 11/12/2008 |
| (1655) Linnean St | 0.06 | 260 | R | | | To 29-1656 Keota St | | | | | NA | | | NA | | 12/09/2014 |
| | | | | | | From Cul-de-Sac | | | | | | | | | | |
| (1656) Keota St | 0.10 | 130 | R | | | To 29-1655 Linnean St | | | | | NA | | | NA | | 07/16/2009 |
| | | | | | | From Dead End | | | | | | | | | | |
| (1657) Saddle Tree Dr | 0.12 | 130 | R | | | To 29-1651 Willowood Lane | | | | | NA | | | NA | | 09/06/2016 |
| (1657) Saddle Tree Dr | 0.06 | 590 | R | | | From 29-1652 Roundhill Rd | | | | | NA | | | NA | | 09/25/2008 |
| | | | | | | To 29-1636 Apple Tree Dr | | | | | | | | | | |
| (1658) Blossom Lane | 0.08 | 130 | R | | | From 29-1636 Apple Tree Dr | | | | | NA | | | NA | | 09/06/2016 |
| | | | | | | To 29-1652 Roundhill Rd | | | | | | | | | | |
| (1659) Clovergrass Dr | 0.04 | 50 | R | | | From 29-1652 Roundhill Rd | | | | | NA | | | NA | | 07/14/2009 |
| | | | | | | To Dead End | | | | | | | | | | |
| (1660) Towanda Rd | 0.06 | 280 | R | | | From 29-892 Cannon Lane | | | | | NA | | | NA | | 09/22/2008 |
| (1660) Towanda Rd | 0.05 | 170 | R | | | To 29-1661 Glenmullen Pl | | | | | NA | | | NA | | 09/22/2008 |
| (1660) Towanda Rd | 0.05 | 190 | R | | | From 29-1662 Dupree Ct | | | | | NA | | | NA | | 05/24/2016 |
| (1660) Towanda Rd | 0.13 | 150 | R | | | To 29-1632 Sable Dr | | | | | NA | | | NA | | 05/24/2016 |
| | | | | | | From 29-3140 Sunbury Dr | | | | | | | | | | |
| (1661) Glenmullen Pl | 0.07 | 100 | R | | | To 29-1660 Towanda Rd | | | | | NA | | | NA | | 07/15/2009 |
| | | | | | | From Dead End | | | | | | | | | | |
| (1662) Dupree Ct | 0.03 | 40 | R | | | To Dead End | | | | | NA | | | NA | | 07/15/2009 |
| | | | | | | From 29-1660 Towanda Rd | | | | | | | | | | |
| (1663) Climbill Rd | 0.27 | 570 | R | | | To 29-1652 Roundhill Rd | | | | | NA | | | NA | | 09/06/2016 |
| | | | | | | From 29-611 Telegraph Rd | | | | | | | | | | |
| (1664) Redwood Lane | 0.06 | 190 | R | | | To 29-1665 Driftwood Dr | | | | | NA | | | NA | | 09/24/2008 |
| (1664) Redwood Lane | 0.03 | 20 | R | | | From 29-2486 Thornwood Dr | | | | | NA | | | NA | | 09/24/2008 |
| (1664) Redwood Lane | 0.07 | 100 | R | | | To Dead End; Gap Terminus | | | | | NA | | | NA | | 09/30/2008 |
| (1664) Redwood Lane | 0.12 | 390 | R | | | From 29-4263 Shannon Hill Rd | | | | | NA | | | NA | | 09/06/2016 |
| (1664) Redwood Lane | 0.04 | 240 | R | | | To 29-4348 Juneberry Ct | | | | | NA | | | NA | | 09/30/2008 |
| (1664) Redwood Lane | 0.15 | 230 | R | | | From 29-4349 Mulberry Ct | | | | | NA | | | NA | | 09/29/2014 |
| | | | | | | To Cul-de-Sac | | | | | | | | | | |
| (1665) Driftwood Dr | 0.08 | 70 | R | | | From Dead End | | | | | NA | | | NA | | 09/29/2014 |
| | | | | | | To 29-1664 Redwood Lane | | | | | | | | | | |

Virginia Department of Transportation
Traffic Engineering Division
2018
Annual Average Daily Traffic Volume Estimates By Section of Route
Fairfax Maintenance Area

| Route | Length | AADT | QA | 4Tire | Bus | -----Truck----- | | | | QC | K Factor | QK | Dir Factor | AAWDT | QW | Year |
|-----------------------|---------------|------|------|-------|-----|-----------------|--------|--------|--------|----|-------------|----|---------------|-------|----|------------|
| | | | | | | 2Axle | 3+Axle | 1Trail | 2Trail | | | | | | | |
| Fairfax County | | | | | | | | | | | | | | | | |
| 1665 | Driftwood Dr | 0.03 | 390 | R | | | | | | | | NA | | NA | | 09/06/2016 |
| | | | | | | | | | | | | | | | | |
| | | | | | | | | | | | | | | | | |
| 1666 | Mayfair Lane | 0.05 | 70 | R | | | | | | | | NA | | NA | | 04/04/2003 |
| | | | | | | | | | | | | | | | | |
| | | | | | | | | | | | | | | | | |
| 1666 | Mayfair Lane | 0.05 | 270 | R | | | | | | | | NA | | NA | | 09/29/2008 |
| | | | | | | | | | | | | | | | | |
| | | | | | | | | | | | | | | | | |
| 1666 | Mayfair Lane | 0.11 | 70 | R | | | | | | | | NA | | NA | | 09/29/2008 |
| | | | | | | | | | | | | | | | | |
| | | | | | | | | | | | | | | | | |
| 1666 | Mayfair Lane | 0.09 | 350 | R | | | | | | | | NA | | NA | | 05/23/2016 |
| | | | | | | | | | | | | | | | | |
| | | | | | | | | | | | | | | | | |
| 1667 | Sumner Rd | 0.18 | 120 | R | | | | | | | | NA | | NA | | 09/29/2014 |
| | | | | | | | | | | | | | | | | |
| | | | | | | | | | | | | | | | | |
| 1667 | Sumner Rd | 0.10 | 250 | R | | | | | | | | NA | | NA | | 09/29/2008 |
| | | | | | | | | | | | | | | | | |
| | | | | | | | | | | | | | | | | |
| 1668 | Janelle St | 0.17 | 220 | R | | | | | | | | NA | | NA | | 07/16/2009 |
| | | | | | | | | | | | | | | | | |
| | | | | | | | | | | | | | | | | |
| 1669 | Halwis St | 0.19 | 140 | R | | | | | | | | NA | | NA | | 07/16/2009 |
| | | | | | | | | | | | | | | | | |
| | | | | | | | | | | | | | | | | |
| 1670 | Ridge View Dr | 0.02 | 3 | R | | | | | | | | NA | | NA | | 1986 |
| | | | | | | | | | | | | | | | | |
| | | | | | | | | | | | | | | | | |
| 1670 | Ridge View Dr | 0.09 | 130 | R | | | | | | | | NA | | NA | | 09/24/2008 |
| | | | | | | | | | | | | | | | | |
| | | | | | | | | | | | | | | | | |
| 1670 | Ridge View Dr | 0.17 | 310 | R | | | | | | | | NA | | NA | | 06/29/2016 |
| | | | | | | | | | | | | | | | | |
| | | | | | | | | | | | | | | | | |
| 1670 | Ridge View Dr | 0.06 | 950 | R | | | | | | | | NA | | NA | | 09/24/2008 |
| | | | | | | | | | | | | | | | | |
| | | | | | | | | | | | | | | | | |
| 1670 | Ridge View Dr | 0.11 | 1100 | R | | | | | | | | NA | | NA | | 09/24/2008 |
| | | | | | | | | | | | | | | | | |
| | | | | | | | | | | | | | | | | |
| 1670 | Ridge View Dr | 0.25 | 970 | R | | | | | | | | NA | | NA | | 01/24/2017 |
| | | | | | | | | | | | | | | | | |
| | | | | | | | | | | | | | | | | |
| 1670 | Ridge View Dr | 0.10 | 600 | R | | | | | | | | NA | | NA | | 04/20/2009 |
| | | | | | | | | | | | | | | | | |
| | | | | | | | | | | | | | | | | |
| 1671 | Javins Dr | 0.03 | 70 | R | | | | | | | | NA | | NA | | 09/29/2014 |
| | | | | | | | | | | | | | | | | |
| | | | | | | | | | | | | | | | | |
| 1671 | Javins Dr | 0.07 | 280 | R | | | | | | | | NA | | NA | | 09/23/2008 |
| | | | | | | | | | | | | | | | | |
| | | | | | | | | | | | | | | | | |
| 1671 | Javins Dr | 0.07 | 330 | R | | | | | | | | NA | | NA | | 01/24/2017 |
| | | | | | | | | | | | | | | | | |
| | | | | | | | | | | | | | | | | |
| 1671 | Javins Dr | 0.06 | 400 | R | | | | | | | | NA | | NA | | 09/23/2008 |
| | | | | | | | | | | | | | | | | |
| | | | | | | | | | | | | | | | | |
| 1671 | Javins Dr | 0.06 | 420 | R | | | | | | | | NA | | NA | | 09/23/2008 |
| | | | | | | | | | | | | | | | | |
| | | | | | | | | | | | | | | | | |
| 1671 | Javins Dr | 0.07 | 600 | R | | | | | | | | NA | | NA | | 06/29/2016 |
| | | | | | | | | | | | | | | | | |
| | | | | | | | | | | | | | | | | |
| 1671 | Javins Dr | 0.03 | 530 | R | | | | | | | | NA | | NA | | 09/23/2008 |
| | | | | | | | | | | | | | | | | |
| | | | | | | | | | | | | | | | | |

Virginia Department of Transportation
Traffic Engineering Division
2018
Annual Average Daily Traffic Volume Estimates By Section of Route
Fairfax Maintenance Area

| Route | Length | AADT | QA | 4Tire | Bus | -----Truck----- | | | | QC | K Factor | QK | Dir Factor | AAWDT | QW | Year |
|-----------------------|--------|------|----|-------|-----|-----------------|--------------------------------|--------|--------|----|-------------|----|---------------|-------|----|------------|
| | | | | | | 2Axle | 3+Axle | 1Trail | 2Trail | | | | | | | |
| Fairfax County | | | | | | | | | | | | | | | | |
| (1671) Javins Dr | 0.17 | 420 | R | | | | 29-1673 | | | | | NA | | NA | | 09/23/2008 |
| (1671) Javins Dr | 0.12 | 60 | R | | | | 29-1672 EAST | | | | | NA | | NA | | 12/09/2014 |
| | | | | | | | Dead End | | | | | | | | | |
| (1672) Ivanhoe Lane | 0.13 | 160 | R | | | | 29-1671 W. Javins Dr | | | | | NA | | NA | | 06/29/2016 |
| (1672) Ivanhoe Lane | 0.11 | 200 | R | | | | 29-1690 Duvawn St | | | | | NA | | NA | | 09/23/2008 |
| (1672) Ivanhoe Lane | 0.07 | 510 | R | | | | 29-1671 E. Javins Dr | | | | | NA | | NA | | 06/29/2016 |
| (1672) Ivanhoe Lane | 0.10 | 540 | R | | | | 29-1551 Pine Brook Rd | | | | | NA | | NA | | 09/23/2008 |
| (1672) Ivanhoe Lane | 0.22 | 760 | R | | | | 29-1500 Benfield Dr | | | | | NA | | NA | | 09/22/2008 |
| | | | | | | | 29-1206; 29-1207 | | | | | | | | | |
| (1673) Ewing Pl | 0.13 | 170 | R | | | | 29-1671 Javins Dr | | | | | NA | | NA | | 07/15/2009 |
| | | | | | | | Cul-de-Sac | | | | | | | | | |
| (1674) Burgundy Rd | 0.50 | 2700 | R | | | | Dead End | | | | | NA | | NA | | 07/16/2009 |
| (1674) Burgundy Rd | 0.13 | 2300 | R | | | | 29-1573 Chapin Ave | | | | | NA | | NA | | 05/24/2016 |
| | | | | | | | 29-1464 East Dr | | | | | | | | | |
| | | | | | | | Dead End | | | | | | | | | |
| (1675) Ludwood Ct | 0.07 | 110 | R | | | | Dead End | | | | | NA | | NA | | 09/29/2014 |
| (1675) Ludwood Ct | 0.10 | 90 | R | | | | 29-1405 Popkins Lane | | | | | NA | | NA | | 09/29/2014 |
| | | | | | | | Dead End | | | | | | | | | |
| (1676) Phillips Dr | 0.06 | 110 | R | | | | 29-1428 Phillips Dr | | | | | NA | | NA | | 07/13/2011 |
| (1676) Phillips Dr | 0.07 | 40 | R | | | | 29-1409 Fairview Dr | | | | | NA | | NA | | 09/29/2014 |
| | | | | | | | Dead End | | | | | | | | | |
| (1677) Hampton Rd | 0.06 | 180 | R | | | | 29-8419 Belle Haven Meadows Ct | | | | | NA | | NA | | 09/10/2008 |
| | | | | | | | 29-1428 Phillips Dr | | | | | | | | | |
| (1678) Piper Lane | 0.09 | 310 | R | | | | 29-1689 Fairchild Dr | | | | | NA | | NA | | 11/12/2008 |
| (1678) Piper Lane | 0.07 | 370 | R | | | | 29-1679 Piper Ct | | | | | NA | | NA | | 11/12/2008 |
| | | | | | | | 29-779 Fordson Rd | | | | | | | | | |
| (1679) Piper Ct | 0.04 | 48 | R | | | | 29-1678 Piper Lane | | | | | NA | | NA | | 07/20/2009 |
| | | | | | | | Dead End | | | | | | | | | |
| (1680) Leewood Dr | 0.09 | 1300 | R | | | | 29-1635 Rose Hill Rd | | | | | NA | | NA | | 01/24/2017 |
| (1680) Leewood Dr | 0.23 | 240 | R | | | | 29-1681 Eaton Place | | | | | NA | | NA | | 07/13/2011 |
| (1680) Jane Way | 0.31 | 640 | R | | | | 29-644 Franconia Rd | | | | | NA | | NA | | 07/27/2009 |
| (1680) Jane Way | 0.19 | 130 | R | | | | 29-1696 Larno Dr | | | | | NA | | NA | | 09/29/2014 |
| | | | | | | | Cul-de-Sac | | | | | | | | | |

Virginia Department of Transportation
Traffic Engineering Division
2018
Annual Average Daily Traffic Volume Estimates By Section of Route
Fairfax Maintenance Area

| Route | Length | AADT | QA | 4Tire | Bus | -----Truck----- | | | | QC | K Factor | QK | Dir Factor | AAWDT | QW | Year |
|------------------------|--------|------|----|-------|-----|-----------------|--------|--------|--------|----|-------------|----|---------------|-------|----|------------|
| | | | | | | 2Axle | 3+Axle | 1Trail | 2Trail | | | | | | | |
| Fairfax County | | | | | | | | | | | | | | | | |
| (1681) Eaton Place | 0.06 | 1200 | R | | | | | | | | NA | | NA | | | 01/24/2017 |
| (1681) Eaton Place | 0.07 | 550 | R | | | | | | | | NA | | NA | | | 09/24/2008 |
| (1681) Eaton Place | 0.21 | 260 | R | | | | | | | | NA | | NA | | | 09/24/2008 |
| (1681) Eaton Place | 0.14 | 140 | R | | | | | | | | NA | | NA | | | 09/24/2008 |
| (1681) Eaton Place | 0.01 | NA | | | | | | | | | NA | | NA | | | |
| (1681) Eaton Place | 0.09 | 120 | R | | | | | | | | NA | | NA | | | 01/24/2017 |
| (1681) Eaton Pl | 0.17 | 140 | R | | | | | | | | NA | | NA | | | 09/29/2014 |
| (1682) Fairfield Pl | 0.03 | 30 | R | | | | | | | | NA | | NA | | | 09/29/2014 |
| (1683) Greenhaven Pl | 0.05 | 260 | R | | | | | | | | NA | | NA | | | 07/14/2009 |
| (1684) Eastchester Cir | 0.06 | 110 | R | | | | | | | | NA | | NA | | | 07/14/2009 |
| (1685) May Blvd | 0.09 | 90 | R | | | | | | | | NA | | NA | | | 05/26/2015 |
| (1685) May Blvd | 0.06 | 430 | R | | | | | | | | NA | | NA | | | 09/30/2008 |
| (1685) May Blvd | 0.07 | 410 | R | | | | | | | | NA | | NA | | | 09/30/2008 |
| (1685) May Blvd | 0.07 | 560 | R | | | | | | | | NA | | NA | | | 09/06/2016 |
| (1686) Treetop Lane | 0.11 | 240 | R | | | | | | | | NA | | NA | | | 07/14/2009 |
| (1687) Silo Rd | 0.06 | 200 | R | | | | | | | | NA | | NA | | | 09/30/2008 |
| (1687) Silo Rd | 0.04 | 48 | R | | | | | | | | NA | | NA | | | 10/07/2003 |
| (1688) Rye Ct | 0.03 | 60 | R | | | | | | | | NA | | NA | | | 10/07/2003 |
| (1689) Fairchild Dr | 0.16 | 1500 | R | | | | | | | | NA | | NA | | | 09/12/2016 |
| (1689) Fairchild Dr | 0.05 | 1400 | R | | | | | | | | NA | | NA | | | 09/25/2003 |
| (1689) Fairchild Dr | 0.06 | 1800 | R | | | | | | | | NA | | NA | | | 09/25/2003 |
| (1689) Fairchild Dr | 0.07 | 2600 | R | | | | | | | | NA | | NA | | | 09/12/2016 |

Virginia Department of Transportation
Traffic Engineering Division
2018
Annual Average Daily Traffic Volume Estimates By Section of Route
Fairfax Maintenance Area

| Route | Length | AADT | QA | 4Tire | Bus | -----Truck----- | | | | QC | K Factor | QK | Dir Factor | AAWDT | QW | Year |
|-----------------------|--------|------|----|-------|-----|-----------------|--------------------------|--------|--------|----|-------------|----|---------------|-------|----|------------|
| | | | | | | 2Axle | 3+Axle | 1Trail | 2Trail | | | | | | | |
| Fairfax County | | | | | | | | | | | | | | | | |
| 1690 Duvawn St | 0.28 | 100 | R | | | | 29-1670 Ridge View Dr | | | | NA | | | NA | | 06/29/2016 |
| | | | | | | | 29-1672 Ivanhoe Lane | | | | | | | | | |
| 1691 King James Dr | 0.22 | 80 | R | | | | 29-1671 W, Javins Dr | | | | NA | | | NA | | 01/24/2017 |
| | | | | | | | 29-1671 E, Javins Dr | | | | | | | | | |
| 1692 Rita Ct | 0.05 | 70 | R | | | | Cul-de-Sac | | | | NA | | | NA | | 10/07/2003 |
| | | | | | | | 29-1460 Stone Hedge Dr | | | | | | | | | |
| 1693 La Vista Dr | 0.04 | 6700 | R | | | | 29-644 Franconia Rd | | | | 0.087 | F | 0.618 | NA | | 04/27/2016 |
| | | | | | | | 29-1694 Wilby Court | | | | | | | NA | | 05/23/2016 |
| 1693 La Vista Dr | 0.04 | 3200 | R | | | | 29-1695 Cauba Court | | | | NA | | | NA | | 07/27/2011 |
| | | | | | | | 29-887 Upland Dr | | | | NA | | | NA | | 07/27/2011 |
| 1693 La Vista Dr | 0.07 | 1900 | R | | | | 29-1696 Larno Dr | | | | NA | | | NA | | 07/27/2011 |
| | | | | | | | 29-1697 Larpin Lane | | | | NA | | | NA | | 05/23/2016 |
| 1693 La Vista Dr | 0.14 | 770 | R | | | | 29-3363 S, Habersham Way | | | | NA | | | NA | | 07/27/2011 |
| | | | | | | | 29-3363 N, Habersham Way | | | | NA | | | NA | | 07/27/2011 |
| 1693 La Vista Dr | 0.06 | 190 | R | | | | 29-1698 Poplar Dr | | | | NA | | | NA | | 07/27/2011 |
| | | | | | | | 29-3303 Overly Dr | | | | NA | | | NA | | 07/27/2011 |
| 1693 La Vista Dr | 0.03 | 180 | R | | | | Dead End | | | | NA | | | NA | | 07/27/2011 |
| 1694 Wilby Ct | 0.06 | 90 | R | | | | 29-1693 La Vista Dr | | | | NA | | | NA | | 10/07/2003 |
| | | | | | | | Dead End | | | | | | | | | |
| 1695 Cauba Ct | 0.07 | 100 | R | | | | Dead End | | | | NA | | | NA | | 10/07/2003 |
| | | | | | | | 29-1693 La Vista Dr | | | | | | | | | |
| 1696 Larno Dr | 0.09 | 200 | R | | | | 29-1455 Bush Hill Dr | | | | NA | | | NA | | 07/27/2011 |
| | | | | | | | 29-1680 Jane Way | | | | NA | | | NA | | 07/27/2011 |
| 1696 Larno Dr | 0.07 | 290 | R | | | | 29-1693 La Vista Dr | | | | NA | | | NA | | 07/27/2011 |
| | | | | | | | 29-887 Upland Dr | | | | NA | | | NA | | 07/27/2011 |
| 1697 Larpin Lane | 0.10 | 100 | R | | | | 29-3363 Habersham Way | | | | NA | | | NA | | 07/27/2011 |
| | | | | | | | 29-3303 N, Overly Dr | | | | NA | | | NA | | 07/27/2011 |
| 1697 Larpin Lane | 0.17 | 520 | R | | | | 29-3303 S, Overly Dr | | | | NA | | | NA | | 07/27/2011 |
| | | | | | | | 29-1693 La Vista Dr | | | | NA | | | NA | | 07/27/2011 |
| 1697 Larpin Lane | 0.07 | 730 | R | | | | 29-887 Upland Dr | | | | NA | | | NA | | 07/27/2011 |
| | | | | | | | 29-1693 La Vista Dr | | | | NA | | | NA | | 07/27/2011 |
| 1697 Larpin Lane | 0.10 | 70 | R | | | | 29-887 Upland Dr | | | | NA | | | NA | | 07/27/2011 |

Virginia Department of Transportation
Traffic Engineering Division
2018
Annual Average Daily Traffic Volume Estimates By Section of Route
Fairfax Maintenance Area

| Route | Length | AADT | QA | 4Tire | Bus | -----Truck----- | | | | QC | K Factor | QK | Dir Factor | AAWDT | QW | Year |
|------------------------|--------|------|----|-------|-----|-------------------------------|--------|--------|--------|----|-------------|----|---------------|-------|----|------------|
| | | | | | | 2Axle | 3+Axle | 1Trail | 2Trail | | | | | | | |
| Fairfax County | | | | | | | | | | | | | | | | |
| (1697) Larpin Lane | 0.05 | 320 | R | | | | | | | | NA | | | NA | | 07/27/2011 |
| | | | | | | From: 29-887 Upland Dr | | | | | | | | | | |
| | | | | | | To: 29-4288 Montell Dr | | | | | | | | | | |
| (1697) Larpin Lane | 0.06 | 180 | R | | | | | | | | NA | | | NA | | 07/27/2011 |
| | | | | | | From: 29-4289 Parkridge Lane | | | | | | | | | | |
| | | | | | | To: Dead End | | | | | | | | | | |
| (1698) Poplar Dr | 0.15 | 140 | R | | | | | | | | NA | | | NA | | 07/27/2011 |
| | | | | | | From: 29-1693 La Vista Dr | | | | | | | | | | |
| | | | | | | To: 29-3363 Habersham Way | | | | | | | | | | |
| (1698) Poplar Dr | 0.09 | 250 | R | | | | | | | | NA | | | NA | | 10/07/2003 |
| | | | | | | From: 29-3396 Hilldale Dr | | | | | | | | | | |
| (1698) Poplar Dr | 0.10 | 250 | R | | | | | | | | NA | | | NA | | 07/27/2011 |
| | | | | | | From: 29-1699 Oak Hill Place | | | | | | | | | | |
| | | | | | | To: 29-1699 Oak Hill Pl | | | | | | | | | | |
| (1698) Poplar Dr | 0.11 | 330 | R | | | | | | | | NA | | | NA | | 01/24/2017 |
| | | | | | | From: 29-1550 Glenwood Ct | | | | | | | | | | |
| (1698) Poplar Dr | 0.04 | 530 | R | | | | | | | | NA | | | NA | | 10/07/2003 |
| | | | | | | From: 29-996 Glenwood Dr | | | | | | | | | | |
| | | | | | | To: Dead End | | | | | | | | | | |
| (1699) Oak Hill Pl | 0.11 | 100 | R | | | | | | | | NA | | | NA | | 07/14/2009 |
| | | | | | | From: 29-1698 Poplar Dr | | | | | | | | | | |
| | | | | | | To: Dead End | | | | | | | | | | |
| (1700) Krysia Ct | 0.05 | 60 | R | | | | | | | | NA | | | NA | | 09/29/2014 |
| | | | | | | From: 29-2295 Wayne Dr | | | | | | | | | | |
| (1700) Krysia Ct | 0.15 | 120 | R | | | | | | | | NA | | | NA | | 09/29/2014 |
| | | | | | | From: Dead End | | | | | | | | | | |
| | | | | | | To: Dead End | | | | | | | | | | |
| (1701) Old Wilson Blvd | 0.10 | 560 | R | | | | | | | | NA | | | NA | | 1986 |
| | | | | | | From: 29-613 Wilson Blvd | | | | | | | | | | |
| (1702) South St | 0.06 | 9300 | F | 99% | 0% | 0% | 0% | 0% | 0% | F | 0.089 | F | 0.646 | 9900 | F | 2018 |
| | | | | | | From: 29-1731 Holmes Run Rd | | | | | | | | | | |
| (1702) South St | 0.46 | 6100 | F | 99% | 0% | 0% | 0% | 0% | 0% | C | 0.091 | F | 0.576 | 6500 | F | 2018 |
| | | | | | | From: US-50 W, Arlington Blvd | | | | | | | | | | |
| | | | | | | To: US-50 E, Arlington Blvd | | | | | | | | | | |
| (1702) South St | 0.27 | 3700 | F | 99% | 0% | 0% | 0% | 0% | 0% | F | 0.103 | F | 0.669 | 3900 | F | 2018 |
| | | | | | | From: SCL Falls Church | | | | | | | | | | |
| (1703) Shady Lane | 0.13 | 60 | R | | | | | | | | NA | | | NA | | 07/19/2011 |
| | | | | | | From: 29-1704 Cleave Dr | | | | | | | | | | |
| (1703) Shady Lane | 0.10 | 100 | R | | | | | | | | NA | | | NA | | 07/19/2011 |
| | | | | | | From: 29-1709 Westover St | | | | | | | | | | |
| | | | | | | To: SCL Falls Church | | | | | | | | | | |
| (1704) Cleave Dr | 0.04 | 60 | R | | | | | | | | NA | | | NA | | 09/09/2002 |
| | | | | | | From: Dead End | | | | | | | | | | |
| (1704) Cleave Dr | 0.10 | 70 | R | | | | | | | | NA | | | NA | | 07/19/2011 |
| | | | | | | From: 29-1703 Shady Lane | | | | | | | | | | |
| (1704) Cleave Dr | 0.09 | 180 | R | | | | | | | | NA | | | NA | | 07/26/2016 |
| | | | | | | From: 29-1709 Westover St | | | | | | | | | | |
| | | | | | | To: SCL Falls Church | | | | | | | | | | |
| (1705) Linden Lane | 0.03 | 480 | R | | | | | | | | NA | | | NA | | 09/09/2002 |
| | | | | | | From: FR-712; FR-713 | | | | | | | | | | |
| (1705) Linden Lane | 0.18 | 150 | R | | | | | | | | NA | | | NA | | 07/19/2011 |
| | | | | | | From: 29-2908 Cedar Lane | | | | | | | | | | |
| | | | | | | To: 29-1709 Westover St | | | | | | | | | | |

Virginia Department of Transportation
Traffic Engineering Division
2018
Annual Average Daily Traffic Volume Estimates By Section of Route
Fairfax Maintenance Area

| Route | Length | AADT | QA | 4Tire | Bus | -----Truck----- | | | | QC | K Factor | QK | Dir Factor | AAWDT | QW | Year |
|------------------------|--------|------|----|-------|-----|-----------------|--------|--------|--------|----|-------------|----|---------------|-------|----|------------|
| | | | | | | 2Axle | 3+Axle | 1Trail | 2Trail | | | | | | | |
| Fairfax County | | | | | | | | | | | | | | | | |
| (1705) Linden Lane | 0.12 | 140 | R | | | | | | | | NA | | NA | | | 07/19/2011 |
| | | | | | | | | | | | | | | | | |
| | | | | | | | | | | | | | | | | |
| (1706) Brook Dr | 0.17 | 190 | R | | | | | | | | NA | | NA | | | 07/26/2016 |
| | | | | | | | | | | | | | | | | |
| (1706) Brook Dr | 0.15 | 220 | R | | | | | | | | NA | | NA | | | 07/19/2011 |
| | | | | | | | | | | | | | | | | |
| (1707) Meadow Lane | 0.43 | 180 | R | | | | | | | | NA | | NA | | | 07/26/2016 |
| | | | | | | | | | | | | | | | | |
| (1708) Cherry St | 0.45 | 3000 | F | 96% | 0% | 1% | 2% | 0% | 0% | C | 0.122 | F | 0.686 | 3300 | F | 2018 |
| | | | | | | | | | | | | | | | | |
| (1709) Westover St | 0.05 | 280 | R | | | | | | | | NA | | NA | | | 07/19/2011 |
| | | | | | | | | | | | | | | | | |
| (1709) Westover St | 0.05 | 240 | R | | | | | | | | NA | | NA | | | 07/19/2011 |
| | | | | | | | | | | | | | | | | |
| (1709) Westover St | 0.07 | 200 | R | | | | | | | | NA | | NA | | | 07/19/2011 |
| | | | | | | | | | | | | | | | | |
| (1709) Westover St | 0.07 | 210 | R | | | | | | | | NA | | NA | | | 07/19/2011 |
| | | | | | | | | | | | | | | | | |
| (1709) Westover St | 0.08 | 240 | R | | | | | | | | NA | | NA | | | 07/19/2011 |
| | | | | | | | | | | | | | | | | |
| (1709) Westover St | 0.07 | 300 | R | | | | | | | | NA | | NA | | | 07/19/2011 |
| | | | | | | | | | | | | | | | | |
| (1710) Liberty Ave | 0.10 | 80 | R | | | | | | | | NA | | NA | | | 12/16/2014 |
| | | | | | | | | | | | | | | | | |
| (1710) Brice St | 0.05 | 80 | N | | | | | | | | NA | | NA | | | 12/16/2014 |
| | | | | | | | | | | | | | | | | |
| (1710) Brice St | 0.06 | 690 | R | | | | | | | | NA | | NA | | | 12/16/2014 |
| | | | | | | | | | | | | | | | | |
| (1711) Douglass Ave | 0.12 | 140 | R | | | | | | | | NA | | NA | | | 1997 |
| | | | | | | | | | | | | | | | | |
| (1712) Cavalier Trail | 0.05 | 70 | R | | | | | | | | NA | | NA | | | 07/20/2011 |
| | | | | | | | | | | | | | | | | |
| (1712) Cavalier Trail | 0.02 | 290 | R | | | | | | | | NA | | NA | | | 07/20/2011 |
| | | | | | | | | | | | | | | | | |
| (1712) Cavalier Trail | 0.07 | 400 | R | | | | | | | | NA | | NA | | | 07/20/2011 |
| | | | | | | | | | | | | | | | | |
| (1713) Westmoreland Rd | 0.07 | 2900 | R | | | | | | | | NA | | NA | | | 07/20/2011 |
| | | | | | | | | | | | | | | | | |
| (1713) Westmoreland Rd | 0.07 | 3800 | R | | | | | | | | NA | | NA | | | 07/20/2011 |
| | | | | | | | | | | | | | | | | |
| (1713) Westmoreland Rd | 0.04 | 3900 | R | | | | | | | | NA | | NA | | | 07/20/2011 |
| | | | | | | | | | | | | | | | | |
| (1713) Westmoreland Rd | 0.02 | 3400 | R | | | | | | | | NA | | NA | | | 08/12/2002 |
| | | | | | | | | | | | | | | | | |

Virginia Department of Transportation
Traffic Engineering Division
2018
Annual Average Daily Traffic Volume Estimates By Section of Route
Fairfax Maintenance Area

| Route | Length | AADT | QA | 4Tire | Bus | -----Truck----- | | | | QC | K Factor | QK | Dir Factor | AAWDT | QW | Year |
|------------------------|--------|------|----|-------|-----|--|--------|--------|--------|----|-------------|----|---------------|-------|----|------------|
| | | | | | | 2Axle | 3+Axle | 1Trail | 2Trail | | | | | | | |
| Fairfax County | | | | | | | | | | | | | | | | |
| (1713) Westmoreland Rd | 0.08 | 3700 | R | | | From 29-2366 Oak Ridge Rd | | | | | NA | | | NA | | 07/20/2011 |
| (1713) Westmoreland Rd | 0.06 | 3600 | R | | | To 29-2361 Manor Rd | | | | | NA | | | NA | | 07/20/2011 |
| (1713) Westmoreland Rd | 0.06 | 3600 | R | | | From 29-2350 Manor Rd | | | | | NA | | | NA | | 07/20/2011 |
| (1713) Westmoreland Rd | 0.13 | 1900 | R | | | To 29-2304 Wayne Rd | | | | | NA | | | NA | | 07/20/2011 |
| (1713) Westmoreland Rd | 0.09 | 2000 | R | | | From 29-2302 Regent Lane | | | | | NA | | | NA | | 07/20/2011 |
| (1713) Westmoreland Rd | 0.16 | 1500 | R | | | To 29-1717 Barrett Rd | | | | | NA | | | NA | | 07/20/2011 |
| (1713) Westmoreland Rd | 0.15 | 1600 | R | | | From 29-2307 Greenway Blvd | | | | | NA | | | NA | | 07/20/2011 |
| (1713) Westmoreland Rd | 0.07 | 1900 | R | | | To 29-2310 Westcott Rd From 29-2310 Westcott Rd | | | | | NA | | | NA | | 07/20/2011 |
| (1713) Summerfield Rd | 0.07 | 1600 | R | | | From US 50 Arlington Blvd; FR-712; FR-713 | | | | | NA | | | NA | | 07/20/2011 |
| (1713) Summerfield Rd | 0.06 | 1500 | R | | | To 29-1754 Farragut Ave | | | | | NA | | | NA | | 07/20/2011 |
| (1713) Summerfield Rd | 0.05 | 1900 | R | | | From 29-1723 Jefferson Ave | | | | | NA | | | NA | | 07/20/2011 |
| (1713) Summerfield Rd | 0.07 | 1800 | R | | | To 29-1724 S, Kincaid Ave | | | | | NA | | | NA | | 07/20/2011 |
| (1713) Summerfield Rd | 0.05 | 1800 | R | | | From 29-1724 N, Jackson Ave | | | | | NA | | | NA | | 07/20/2011 |
| (1713) Summerfield Rd | 0.07 | 1800 | R | | | To 29-1725 Chestnut Ave | | | | | NA | | | NA | | 07/20/2011 |
| (1713) Summerfield Rd | 0.26 | 1400 | R | | | From 29-1749 Custis Pkwy | | | | | NA | | | NA | | 07/20/2011 |
| (1713) Summerfield Rd | 0.07 | 1500 | R | | | To 29-1712 Cavalier Trail | | | | | NA | | | NA | | 07/20/2011 |
| (1714) Cameron Rd | 0.22 | 320 | R | | | From US 29 Washington St | | | | | NA | | | NA | | 08/03/2011 |
| (1714) Cameron Rd | 0.09 | 410 | R | | | To 29-3404 Custis Pkwy | | | | | NA | | | NA | | 08/03/2011 |
| (1715) Greenway Blvd | 0.06 | 60 | R | | | From 29-1725 Chestnut Ave | | | | | NA | | | NA | | 08/02/2016 |
| (1715) Greenway Blvd | 0.02 | 310 | R | | | To 29-1749 Custis Pkwy | | | | | NA | | | NA | | 08/12/2002 |
| (1715) Greenway Blvd | 0.31 | 350 | R | | | From 29-3404 Custis Pkwy | | | | | NA | | | NA | | 08/02/2016 |
| (1716) George Mason Rd | 0.31 | 290 | R | | | To US 29 Washington St | | | | | NA | | | NA | | 08/02/2016 |
| (1717) Barrett Rd | 0.08 | 890 | R | | | From 29-2310 E, Westcott Rd | | | | | NA | | | NA | | 07/19/2011 |
| | | | | | | To 29-2372 Graydon St | | | | | | | | | | |

Virginia Department of Transportation
Traffic Engineering Division
2018
Annual Average Daily Traffic Volume Estimates By Section of Route
Fairfax Maintenance Area

| Route | Length | AADT | QA | 4Tire | Bus | -----Truck----- | | | | QC | K Factor | QK | Dir Factor | AAWDT | QW | Year |
|-----------------------|--------|-------|----|-------|-----|-----------------|--------|--------|--------|----|-------------|----|---------------|-------|----|------------|
| | | | | | | 2Axle | 3+Axle | 1Trail | 2Trail | | | | | | | |
| Fairfax County | | | | | | | | | | | | | | | | |
| (1717) Barrett Rd | 0.06 | 780 | R | | | | | | | | NA | | NA | | | 07/28/2016 |
| (1717) Barrett Rd | 0.06 | 710 | R | | | | | | | | NA | | NA | | | 07/19/2011 |
| (1717) Barrett Rd | 0.05 | 1500 | R | | | | | | | | NA | | NA | | | 08/13/2002 |
| (1717) Barrett Rd | 0.06 | 690 | R | | | | | | | | NA | | NA | | | 07/19/2011 |
| (1717) Barrett Rd | 0.16 | 610 | R | | | | | | | | NA | | NA | | | 07/20/2011 |
| (1717) Barrett Rd | 0.06 | 670 | R | | | | | | | | NA | | NA | | | 07/28/2016 |
| (1717) Barrett Rd | 0.06 | 420 | R | | | | | | | | NA | | NA | | | 07/20/2011 |
| (1717) Barrett Rd | 0.05 | 380 | R | | | | | | | | NA | | NA | | | 07/20/2011 |
| (1717) Marshall St | 0.74 | 1300 | F | 99% | 1% | 1% | 0% | 0% | 0% | C | 0.118 | F | 0.551 | 1400 | F | 2018 |
| (1718) Woodlawn Ave | 0.20 | 160 | R | | | | | | | | NA | | NA | | | 02/24/2009 |
| (1718) Woodlawn Ave | 0.14 | 310 | R | | | | | | | | NA | | NA | | | 02/24/2009 |
| (1719) Rosemary Lane | 0.09 | 770 | R | | | | | | | | NA | | NA | | | 07/26/2016 |
| (1719) Rosemary Lane | 0.13 | 560 | R | | | | | | | | NA | | NA | | | 08/03/2011 |
| (1719) Rosemary Lane | 0.04 | 640 | R | | | | | | | | NA | | NA | | | 08/19/2002 |
| (1719) Rosemary Lane | 0.67 | 700 | R | | | | | | | | NA | | NA | | | 08/19/2002 |
| (1720) Graham Rd | 0.24 | 9200 | F | 98% | 1% | 0% | 0% | 0% | 0% | F | 0.086 | F | 0.606 | 9800 | F | 2018 |
| (1720) Graham Rd | 0.17 | 12000 | F | 98% | 1% | 0% | 0% | 0% | 0% | F | 0.09 | F | 0.650 | 13000 | F | 2018 |
| (1720) Graham Rd | 0.86 | 8300 | F | 98% | 1% | 0% | 0% | 0% | 0% | C | 0.09 | F | 0.644 | 8900 | F | 2018 |
| (1720) Woodley Place | 0.60 | 2500 | F | 98% | 1% | 0% | 0% | 0% | 0% | C | 0.134 | F | 0.784 | 2700 | F | 2018 |
| (1720) Woodley Place | 0.26 | 200 | R | | | | | | | | NA | | NA | | | 08/03/2011 |
| (1721) Cavalier Trail | 0.02 | 170 | R | | | | | | | | NA | | NA | | | 08/19/2002 |
| (1721) Cavalier Trail | 0.06 | 250 | R | | | | | | | | NA | | NA | | | 08/02/2016 |

Virginia Department of Transportation
Traffic Engineering Division
2018
Annual Average Daily Traffic Volume Estimates By Section of Route
Fairfax Maintenance Area

| Route | Length | AADT | QA | 4Tire | Bus | -----Truck----- | | | | QC | K Factor | QK | Dir Factor | AAWDT | QW | Year |
|-----------------------|--------|------|----|-------|-----|---|--------|--------|--------|----|-------------|----|---------------|-------|----|------------|
| | | | | | | 2Axle | 3+Axle | 1Trail | 2Trail | | | | | | | |
| Fairfax County | | | | | | | | | | | | | | | | |
| (1722) Monroe St | 0.19 | 130 | R | | | From: 29-3404 Custis Pkwy To: 29-1721 Cavalier Trail | | | | | NA | | | NA | | 08/02/2016 |
| (1723) Jefferson Ave | 0.84 | 800 | R | | | From: 29-2383 S, Wallace Dr To: 29-649 Annandale Rd | | | | | NA | | | NA | | 07/27/2016 |
| (1724) Kincaid Ave | 0.17 | 240 | R | | | From: 29-1713 S, Summerfield Rd To: Begin Loop | | | | | NA | | | NA | | 08/03/2011 |
| (1724) Kincaid Ave | 0.05 | 46 | R | | | From: Begin Loop To: End Loop | | | | | NA | | | NA | | 08/12/2015 |
| (1724) Kincaid Ave | 0.03 | 160 | R | | | From: End Loop To: 29-1764 Carlton Ave | | | | | NA | | | NA | | 12/16/2014 |
| (1724) Jackson Ave | 0.03 | 150 | R | | | From: 29-1764 Carlton Ave To: Begin Loop | | | | | NA | | | NA | | 12/16/2014 |
| (1724) Jackson Ave | 0.05 | 30 | R | | | From: Begin Loop To: End Loop | | | | | NA | | | NA | | 08/12/2015 |
| (1724) Jackson Ave | 0.15 | 110 | R | | | From: End Loop To: 29-1713 N, Summerfield Rd | | | | | NA | | | NA | | 08/03/2011 |
| (1725) Chestnut Ave | 0.03 | 50 | R | | | From: 29-1713 N, Summerfield Rd To: Dead End | | | | | NA | | | NA | | 08/12/2002 |
| (1725) Chestnut Ave | 0.06 | 190 | R | | | From: Dead End To: 29-1765 Woodlawn Ave | | | | | NA | | | NA | | 08/03/2011 |
| (1725) Chestnut Ave | 0.06 | 250 | R | | | From: 29-1765 Woodlawn Ave To: 29-1763 Rose Place To: 29-1763 Rose Pl | | | | | NA | | | NA | | 08/03/2011 |
| (1725) Chestnut Ave | 0.06 | 300 | R | | | From: 29-1763 Rose Pl To: 29-1762 Westcott St | | | | | NA | | | NA | | 08/03/2011 |
| (1725) Chestnut Ave | 0.11 | 220 | R | | | From: 29-1762 Westcott St To: 29-1717 Marshall St | | | | | NA | | | NA | | 08/03/2011 |
| (1725) Chestnut Ave | 0.11 | 230 | R | | | From: 29-1717 Marshall St To: 29-1715 Greenway Blvd | | | | | NA | | | NA | | 08/03/2011 |
| (1725) Chestnut Ave | 0.06 | 110 | R | | | From: 29-1715 Greenway Blvd To: 29-1713 Summerfield Rd | | | | | NA | | | NA | | 08/03/2011 |
| (1725) Chestnut Ave | 0.02 | 40 | R | | | From: 29-1713 Summerfield Rd To: 29-1760 Adams Pl | | | | | NA | | | NA | | 08/14/2002 |
| (1725) Chestnut Ave | 0.02 | 30 | R | | | From: 29-1760 Adams Pl To: Dead End; Gap Terminus | | | | | NA | | | NA | | 08/14/2002 |
| (1725) Chestnut Ave | 0.06 | 390 | R | | | From: Dead End; Gap Terminus To: 29-1755 Monroe Pl | | | | | NA | | | NA | | 08/14/2002 |
| (1725) Chestnut Ave | 0.06 | 480 | R | | | From: 29-1755 Monroe Pl To: 29-1756 Madison Pl | | | | | NA | | | NA | | 08/02/2016 |
| (1726) Winchester Way | 0.20 | 250 | R | | | From: 29-649 Annandale Rd To: 29-1749 S, Bolling Rd; Custis Pkwy | | | | | NA | | | NA | | 08/03/2011 |
| (1726) Winchester Way | 0.05 | 390 | R | | | From: 29-1749 S, Bolling Rd; Custis Pkwy To: 29-1749 N, Bolling Rd | | | | | NA | | | NA | | 08/03/2011 |
| (1727) Beechwood Lane | 0.64 | 420 | R | | | From: 29-1749 N, Bolling Rd To: 29-1712 Cavalier Trail | | | | | NA | | | NA | | 08/03/2011 |
| (1727) Beechwood Lane | 0.64 | 420 | R | | | From: 29-1712 Cavalier Trail To: 29-1731 Holmes Run Rd | | | | | NA | | | NA | | 07/26/2016 |
| (1728) Cedarwood Lane | 0.37 | 320 | R | | | From: 29-1731 Holmes Run Rd To: US 50; 29-1702 | | | | | NA | | | NA | | 07/19/2011 |
| (1728) Cedarwood Lane | 0.37 | 320 | R | | | From: US 50; 29-1702 To: 29-1731 Holmes Run Rd | | | | | NA | | | NA | | 07/19/2011 |
| (1728) Cedarwood Lane | 0.37 | 320 | R | | | From: 29-1731 Holmes Run Rd To: 29-1734 Spring Terrace | | | | | NA | | | NA | | 07/19/2011 |

Virginia Department of Transportation
Traffic Engineering Division
2018
Annual Average Daily Traffic Volume Estimates By Section of Route
Fairfax Maintenance Area

| Route | Length | AADT | QA | 4Tire | Bus | -----Truck----- | | | | QC | K Factor | QK | Dir Factor | AAWDT | QW | Year |
|------------------------|--------|------|----|-------|-----|-----------------|--------|--------|--------|----|-------------|----|---------------|-------|----|------------|
| | | | | | | 2Axle | 3+Axle | 1Trail | 2Trail | | | | | | | |
| Fairfax County | | | | | | | | | | | | | | | | |
| (1728) Cedarwood Lane | 0.06 | 480 | R | | | | | | | | NA | | | NA | | 07/19/2011 |
| | | | | | | | | | | | | | | | | |
| (1730) Sylvan Dr | 0.19 | 80 | R | | | | | | | | NA | | | NA | | 07/19/2011 |
| (1731) Holmes Run Rd | 0.67 | 2700 | F | 98% | 1% | 1% | 0% | 0% | 0% | C | 0.098 | F | 0.578 | 2900 | F | 2018 |
| (1732) Knoll Dr | 0.27 | 70 | R | | | | | | | | NA | | | NA | | 07/19/2011 |
| (1733) Sleepy Ridge Rd | 0.01 | 150 | R | | | | | | | | NA | | | NA | | 08/22/2002 |
| (1733) Sleepy Ridge Rd | 0.12 | 180 | R | | | | | | | | NA | | | NA | | 07/19/2011 |
| (1733) Sleepy Ridge Rd | 0.08 | 230 | R | | | | | | | | NA | | | NA | | 07/19/2011 |
| (1734) Spring Ter | 0.17 | 210 | R | | | | | | | | NA | | | NA | | 07/26/2016 |
| (1734) Spring Ter | 0.14 | 150 | R | | | | | | | | NA | | | NA | | 07/26/2016 |
| (1735) Valley Lane | 0.40 | 1500 | F | 98% | 1% | 1% | 0% | 0% | 0% | C | 0.106 | F | 0.566 | 1600 | F | 2018 |
| (1735) Villa Lane | 0.11 | 1900 | F | 98% | 1% | 1% | 0% | 0% | 0% | C | 0.121 | F | 0.558 | 2100 | F | 2018 |
| (1735) Villa Lane | 0.08 | 1900 | F | 97% | 1% | 1% | 1% | 0% | 0% | C | 0.119 | F | 0.521 | 2000 | F | 2018 |
| (1735) Villa Lane | 0.04 | 820 | R | | | | | | | | NA | | | NA | | 07/27/2016 |
| (1735) Villa Lane | 0.03 | 80 | R | | | | | | | | NA | | | NA | | 08/24/2002 |
| (1736) Castle Rd | 0.08 | 20 | R | | | | | | | | NA | | | NA | | 09/29/2014 |
| (1736) Castle Rd | 0.14 | 1200 | R | | | | | | | | NA | | | NA | | 07/27/2016 |
| (1736) Castle Rd | 0.02 | 1700 | R | | | | | | | | NA | | | NA | | 11/01/2005 |
| (1736) Castle Rd | 0.04 | 2900 | R | | | | | | | | NA | | | NA | | 11/01/2005 |
| (1737) Olin Dr | 0.11 | 1000 | R | | | | | | | | NA | | | NA | | 07/27/2011 |
| (1737) Olin Dr | 0.04 | 1000 | R | | | | | | | | NA | | | NA | | 07/27/2011 |
| (1737) Olin Dr | 0.09 | 1100 | R | | | | | | | | NA | | | NA | | 07/27/2011 |
| (1737) Olin Dr | 0.01 | 1000 | R | | | | | | | | NA | | | NA | | 09/03/2002 |

Virginia Department of Transportation
Traffic Engineering Division
2018
Annual Average Daily Traffic Volume Estimates By Section of Route
Fairfax Maintenance Area

| Route | Length | AADT | QA | 4Tire | Bus | -----Truck----- | | | | QC | K Factor | QK | Dir Factor | AAWDT | QW | Year |
|---------------------------|--------|------|----|-------|-----|-----------------|--|--------|--------|----|-------------|----|---------------|-------|----|------------|
| | | | | | | 2Axle | 3+Axle | 1Trail | 2Trail | | | | | | | |
| Fairfax County | | | | | | | | | | | | | | | | |
| (1737) Olin Dr | 0.07 | 2100 | R | | | | 29-1738 E, Wooten Dr | | | | NA | | | NA | | 07/27/2011 |
| | | | | | | | FR-712 Arlington Blvd Frontage | | | | | | | | | |
| (1738) Worthington Circle | 0.09 | 80 | R | | | | 29-1737 W, Olin Dr | | | | NA | | | NA | | 07/27/2011 |
| (1738) Worthington Circle | 0.08 | 120 | R | | | | 29-1751 Celadon Lane | | | | NA | | | NA | | 07/27/2011 |
| (1738) Wooten Dr | 0.05 | 610 | R | | | | 29-1740 Wooten Dr | | | | NA | | | NA | | 07/27/2011 |
| | | | | | | | 29-1740; Worthington Circle | | | | | | | | | |
| (1739) Heather Lane | 0.10 | 80 | R | | | | 29-1740 Brook Dr | | | | NA | | | NA | | 07/27/2011 |
| | | | | | | | 29-1742 Wooten Dr | | | | | | | | | |
| (1740) Wooten Dr | 0.11 | 520 | R | | | | 29-1738 Worthington Circle | | | | NA | | | NA | | 07/27/2011 |
| | | | | | | | 29-1863 N, Collie Lane | | | | | | | | | |
| (1740) Brook Dr | 0.12 | 310 | R | | | | 29-1024 Lebanon Dr | | | | NA | | | NA | | 07/27/2011 |
| (1740) Brook Dr | 0.12 | 390 | R | | | | 29-1863 S, Collie Lane | | | | NA | | | NA | | 07/27/2011 |
| (1740) Brook Dr | 0.08 | 290 | R | | | | 29-1751 Celadon Lane | | | | NA | | | NA | | 07/27/2011 |
| (1740) Brook Dr | 0.07 | 180 | R | | | | 29-1737 Olin Dr | | | | NA | | | NA | | 07/27/2011 |
| (1740) Brook Dr | 0.06 | 90 | R | | | | 29-1739 Heather Lane | | | | NA | | | NA | | 07/27/2011 |
| (1740) Brook Dr | 0.06 | 570 | R | | | | 29-1741 Holly St; Gap Cul-de-Sac; Gap | | | | NA | | | NA | | 07/27/2011 |
| | | | | | | | 29-2327 Patrick Henry Dr | | | | | | | | | |
| (1741) Holly St | 0.07 | 60 | R | | | | 29-1740 Brook Dr | | | | NA | | | NA | | 02/28/2017 |
| | | | | | | | 29-1742 Wooten Dr | | | | | | | | | |
| (1742) Wooten Dr | 0.06 | 80 | R | | | | 29-1741 Holly St | | | | NA | | | NA | | 07/27/2011 |
| | | | | | | | 29-1739 Heather Lane | | | | | | | | | |
| (1742) Wooten Dr | 0.06 | 210 | R | | | | 29-1737 Olin Dr | | | | NA | | | NA | | 07/27/2011 |
| | | | | | | | Cul-de-Sac | | | | | | | | | |
| (1743) Poplar St | 0.10 | 1500 | R | | | | 29-649 Annandale Rd | | | | NA | | | NA | | 12/17/2014 |
| | | | | | | | NCL Falls Church | | | | | | | | | |
| (1744) Birch St | 0.10 | 1200 | R | | | | 29-1745 Grove Ave | | | | NA | | | NA | | 08/01/2016 |
| | | | | | | | NCL Falls Church | | | | | | | | | |
| (1745) Grove Ave | 0.04 | 1800 | R | | | | 29-2334 Mount Daniel Dr | | | | NA | | | NA | | 08/03/2011 |
| (1745) Grove Ave | 0.04 | 2200 | R | | | | 29-1744 Birch St | | | | NA | | | NA | | 08/03/2011 |
| (1745) Grove Ave | 0.12 | 2100 | R | | | | 29-703 Haycock Rd | | | | NA | | | NA | | 08/03/2011 |

Virginia Department of Transportation
Traffic Engineering Division
2018
Annual Average Daily Traffic Volume Estimates By Section of Route
Fairfax Maintenance Area

| Route | Length | AADT | QA | 4Tire | Bus | -----Truck----- | | | | QC | K Factor | QK | Dir Factor | AAWDT | QW | Year |
|-----------------------|--------|------|----|-------|-----|-----------------|--------|--------|--------|----|-------------|----|---------------|-------|----|------------|
| | | | | | | 2Axle | 3+Axle | 1Trail | 2Trail | | | | | | | |
| Fairfax County | | | | | | | | | | | | | | | | |
| (1746) Oak St | 0.05 | 250 | R | | | | | | | | NA | | | NA | | 08/01/2016 |
| | | | | | | | | | | | | | | | | |
| (1746) Oak St | 0.15 | 830 | R | | | | | | | | NA | | | NA | | 05/19/2015 |
| | | | | | | | | | | | | | | | | |
| (1747) Greenwich St | 0.07 | 170 | R | | | | | | | | NA | | | NA | | 08/03/2011 |
| | | | | | | | | | | | | | | | | |
| (1747) Greenwich St | 0.05 | 80 | R | | | | | | | | NA | | | NA | | 09/30/2014 |
| | | | | | | | | | | | | | | | | |
| (1748) Walnut St | 0.07 | 170 | R | | | | | | | | NA | | | NA | | 08/03/2011 |
| | | | | | | | | | | | | | | | | |
| (1748) Walnut St | 0.11 | 290 | R | | | | | | | | NA | | | NA | | 08/03/2011 |
| | | | | | | | | | | | | | | | | |
| (1749) Custis Pkwy | 0.13 | 60 | R | | | | | | | | NA | | | NA | | 06/12/2015 |
| | | | | | | | | | | | | | | | | |
| (1749) Custis Pkwy | 0.11 | 310 | R | | | | | | | | NA | | | NA | | 08/12/2015 |
| | | | | | | | | | | | | | | | | |
| (1749) Custis Pkwy | 0.06 | 240 | R | | | | | | | | NA | | | NA | | 08/12/2015 |
| | | | | | | | | | | | | | | | | |
| (1749) Custis Pkwy | 0.05 | 430 | R | | | | | | | | NA | | | NA | | 12/16/2014 |
| | | | | | | | | | | | | | | | | |
| (1749) Custis Pkwy | 0.05 | 410 | R | | | | | | | | NA | | | NA | | 08/02/2016 |
| | | | | | | | | | | | | | | | | |
| (1749) Bolling Rd | 0.31 | 130 | R | | | | | | | | NA | | | NA | | 08/03/2011 |
| | | | | | | | | | | | | | | | | |
| (1750) Chestnut St | 0.17 | 990 | R | | | | | | | | NA | | | NA | | 05/26/2016 |
| | | | | | | | | | | | | | | | | |
| (1751) Celadon Lane | 0.08 | 90 | R | | | | | | | | NA | | | NA | | 08/12/2002 |
| | | | | | | | | | | | | | | | | |
| (1752) Osborn St | 0.23 | 140 | R | | | | | | | | NA | | | NA | | 09/30/2014 |
| | | | | | | | | | | | | | | | | |
| (1753) Greenwood Dr | 0.10 | 1100 | R | | | | | | | | NA | | | NA | | 2002 |
| | | | | | | | | | | | | | | | | |
| (1754) Farragut Ave | 0.13 | 90 | R | | | | | | | | NA | | | NA | | 07/27/2016 |
| | | | | | | | | | | | | | | | | |
| (1754) Farragut Ave | 0.13 | 180 | R | | | | | | | | NA | | | NA | | 07/27/2016 |
| | | | | | | | | | | | | | | | | |
| (1755) Monroe Pl | 0.16 | 230 | R | | | | | | | | NA | | | NA | | 08/02/2016 |
| | | | | | | | | | | | | | | | | |
| (1756) Madison Pl | 0.16 | 230 | R | | | | | | | | NA | | | NA | | 08/02/2016 |
| | | | | | | | | | | | | | | | | |
| (1757) Tripps Run Rd | 0.06 | 950 | R | | | | | | | | NA | | | NA | | 07/27/2016 |
| | | | | | | | | | | | | | | | | |

Virginia Department of Transportation
Traffic Engineering Division
2018
Annual Average Daily Traffic Volume Estimates By Section of Route
Fairfax Maintenance Area

| Route | Length | AADT | QA | 4Tire | Bus | -----Truck----- | | | | QC | K Factor | QK | Dir Factor | AAWDT | QW | Year |
|-----------------------|--------|------|----|-------|-----|--------------------------------------|--------|--------|--------|----|-------------|----|---------------|-------|----|------------|
| | | | | | | 2Axle | 3+Axle | 1Trail | 2Trail | | | | | | | |
| Fairfax County | | | | | | | | | | | | | | | | |
| (1757) Tripps Run Rd | 0.06 | 1100 | R | | | From: 29-1761 Farragut Ave | | | | | NA | | | NA | | 08/21/2002 |
| | | | | | | To: 29-1723 Jefferson Ave | | | | | | | | | | |
| (1758) Greenway Blvd | 0.08 | 380 | R | | | From: US 50 Arlington Blvd; FR-713 | | | | | NA | | | NA | | 08/21/2002 |
| (1758) Greenway Blvd | 0.05 | 220 | R | | | From: 29-1754 Farragut Ave | | | | | NA | | | NA | | 07/27/2016 |
| | | | | | | To: 29-1723 Jefferson Ave | | | | | | | | | | |
| (1759) Aspen Lane | 0.31 | 1600 | R | | | From: 29-613 Sleepy Hollow Rd | | | | | NA | | | NA | | 07/19/2011 |
| | | | | | | To: US 50; FR-713 Arlington Blvd | | | | | | | | | | |
| (1760) Adams Pl | 0.17 | 100 | R | | | From: 29-1723 Jefferson Ave | | | | | NA | | | NA | | 08/02/2016 |
| | | | | | | To: 29-1725 Chestnut Ave | | | | | | | | | | |
| (1761) Farragut Ave | 0.10 | 160 | R | | | From: 29-1757 Tripps Run Rd | | | | | NA | | | NA | | 12/16/2014 |
| | | | | | | To: Dead End | | | | | | | | | | |
| (1762) Westcott St | 0.16 | 140 | R | | | From: FR-713 Arlington Blvd Frontage | | | | | NA | | | NA | | 08/03/2011 |
| (1762) Westcott St | 0.05 | 140 | R | | | From: 29-1768 Ellen Ave | | | | | NA | | | NA | | 08/03/2011 |
| (1762) Westcott St | 0.06 | 80 | R | | | From: 29-1723 Jefferson Ave | | | | | NA | | | NA | | 08/03/2011 |
| (1762) Westcott St | 0.10 | 80 | R | | | From: 29-1764 Carlton Ave | | | | | NA | | | NA | | 08/03/2011 |
| | | | | | | To: 29-1725 Chestnut Ave | | | | | | | | | | |
| (1763) Rose Place | 0.07 | 60 | R | | | From: 29-1764 Carlton Ave | | | | | NA | | | NA | | 08/03/2011 |
| | | | | | | To: 29-1725 Chestnut Ave | | | | | | | | | | |
| (1764) Carlton Ave | 0.07 | 120 | R | | | From: 29-1765 Woodlawn Ave | | | | | NA | | | NA | | 08/03/2011 |
| (1764) Carlton Ave | 0.06 | 140 | R | | | From: 29-1763 Rose Pl | | | | | NA | | | NA | | 08/03/2011 |
| (1764) Carlton Ave | 0.06 | 130 | R | | | From: 29-1762 Westcott St | | | | | NA | | | NA | | 08/03/2011 |
| (1764) Carlton Ave | 0.05 | 160 | R | | | From: 29-1717 Marshall St | | | | | NA | | | NA | | 08/03/2011 |
| | | | | | | To: 29-1724 Jackson Ave; Kincaid Ave | | | | | | | | | | |
| (1765) Woodlawn Ave | 0.04 | 600 | R | | | From: US 50 Arlington Blvd; FR-713 | | | | | NA | | | NA | | 07/26/2016 |
| (1765) Woodlawn Ave | 0.32 | 440 | R | | | From: 29-2332 Aronow Dr | | | | | NA | | | NA | | 11/01/2006 |
| | | | | | | To: 29-1725 Chestnut Ave | | | | | | | | | | |
| (1766) Fowler St | 0.05 | 260 | R | | | From: 29-2378; WCL Falls Church | | | | | NA | | | NA | | 08/03/2011 |
| (1766) Fowler St | 0.03 | 45 | R | | | From: 29-2376 Sewell Ave | | | | | NA | | | NA | | 10/21/2016 |
| | | | | | | To: Dead End | | | | | | | | | | |
| (1767) Strathmeade St | 0.06 | 20 | R | | | From: Dead End | | | | | NA | | | NA | | 09/30/2014 |
| (1767) Strathmeade St | 0.06 | 60 | R | | | From: 29-1776 Adams Lane | | | | | NA | | | NA | | 09/30/2014 |
| | | | | | | To: Dead End | | | | | | | | | | |

Virginia Department of Transportation
Traffic Engineering Division
2018
Annual Average Daily Traffic Volume Estimates By Section of Route
Fairfax Maintenance Area

| Route | Length | AADT | QA | 4Tire | Bus | -----Truck----- | | | | QC | K Factor | QK | Dir Factor | AAWDT | QW | Year |
|-----------------------|--------|------|----|-------|-----|-----------------|--------|--------|--------|----|-------------|----|---------------|-------|----|------------|
| | | | | | | 2Axle | 3+Axle | 1Trail | 2Trail | | | | | | | |
| Fairfax County | | | | | | | | | | | | | | | | |
| (1768) Fraizier Pl | 0.04 | 70 | R | | | | | | | | | NA | | NA | | 09/30/2014 |
| | | | | | | | | | | | | | | | | |
| | | | | | | | | | | | | | | | | |
| (1768) Ellen Ave | 0.12 | 90 | R | | | | | | | | | NA | | NA | | 12/16/2014 |
| | | | | | | | | | | | | | | | | |
| | | | | | | | | | | | | | | | | |
| (1769) Juniper St | 0.25 | 1300 | R | | | | | | | | | NA | | NA | | 05/19/2015 |
| | | | | | | | | | | | | | | | | |
| | | | | | | | | | | | | | | | | |
| (1770) Hallwood Ave | 0.09 | 120 | R | | | | | | | | | NA | | NA | | 08/18/2009 |
| | | | | | | | | | | | | | | | | |
| | | | | | | | | | | | | | | | | |
| (1770) Meridian St | 0.10 | 210 | R | | | | | | | | | NA | | NA | | 08/03/2011 |
| | | | | | | | | | | | | | | | | |
| | | | | | | | | | | | | | | | | |
| (1771) Brilyn Pl | 0.04 | 30 | R | | | | | | | | | NA | | NA | | 09/30/2014 |
| | | | | | | | | | | | | | | | | |
| | | | | | | | | | | | | | | | | |
| (1771) Brilyn Place | 0.07 | 290 | R | | | | | | | | | NA | | NA | | 08/03/2011 |
| | | | | | | | | | | | | | | | | |
| | | | | | | | | | | | | | | | | |
| (1772) Fisher Ave | 0.22 | 480 | R | | | | | | | | | NA | | NA | | 07/27/2016 |
| | | | | | | | | | | | | | | | | |
| | | | | | | | | | | | | | | | | |
| (1772) Fisher Ave | 0.02 | 580 | R | | | | | | | | | NA | | NA | | 08/03/2011 |
| | | | | | | | | | | | | | | | | |
| | | | | | | | | | | | | | | | | |
| (1772) Fisher Ave | 0.09 | 260 | R | | | | | | | | | NA | | NA | | 08/03/2011 |
| | | | | | | | | | | | | | | | | |
| | | | | | | | | | | | | | | | | |
| (1772) Fisher Ave | 0.05 | 250 | R | | | | | | | | | NA | | NA | | 08/03/2011 |
| | | | | | | | | | | | | | | | | |
| | | | | | | | | | | | | | | | | |
| (1772) Fisher Ave | 0.07 | 260 | R | | | | | | | | | NA | | NA | | 08/03/2011 |
| | | | | | | | | | | | | | | | | |
| | | | | | | | | | | | | | | | | |
| (1772) Fisher Ave | 0.08 | 290 | R | | | | | | | | | NA | | NA | | 08/03/2011 |
| | | | | | | | | | | | | | | | | |
| | | | | | | | | | | | | | | | | |
| (1773) Gordon Ave | 0.14 | 160 | R | | | | | | | | | NA | | NA | | 08/03/2011 |
| | | | | | | | | | | | | | | | | |
| | | | | | | | | | | | | | | | | |
| (1773) Gordon Ave | 0.16 | 280 | R | | | | | | | | | NA | | NA | | 08/03/2011 |
| | | | | | | | | | | | | | | | | |
| | | | | | | | | | | | | | | | | |
| (1774) Rogers Dr | 0.05 | 1000 | F | 97% | 1% | 1% | 0% | 0% | 0% | C | 0.100 | F | 0.832 | 1100 | F | 2018 |
| | | | | | | | | | | | | | | | | |
| | | | | | | | | | | | | | | | | |
| (1774) Rogers Dr | 0.10 | 2300 | F | 97% | 1% | 1% | 0% | 0% | 0% | C | 0.090 | F | 0.575 | 2400 | F | 2018 |
| | | | | | | | | | | | | | | | | |
| | | | | | | | | | | | | | | | | |
| (1774) Rogers Dr | 0.22 | 1600 | F | 98% | 1% | 0% | 0% | 0% | 0% | C | 0.095 | F | 0.702 | 1700 | F | 2018 |
| | | | | | | | | | | | | | | | | |
| | | | | | | | | | | | | | | | | |
| (1774) Rogers Dr | 0.18 | 1500 | F | 98% | 1% | 1% | 0% | 0% | 0% | C | 0.093 | F | 0.624 | 1600 | F | 2018 |
| | | | | | | | | | | | | | | | | |
| | | | | | | | | | | | | | | | | |
| (1775) Stuart Dr | 0.06 | 790 | R | | | | | | | | | NA | | NA | | 08/03/2011 |
| | | | | | | | | | | | | | | | | |
| | | | | | | | | | | | | | | | | |
| (1775) Stuart Dr | 0.13 | 880 | R | | | | | | | | | NA | | NA | | 07/26/2016 |
| | | | | | | | | | | | | | | | | |
| | | | | | | | | | | | | | | | | |
| (1776) Adams Lane | 0.20 | 400 | R | | | | | | | | | NA | | NA | | 08/03/2011 |
| | | | | | | | | | | | | | | | | |
| | | | | | | | | | | | | | | | | |

Virginia Department of Transportation
Traffic Engineering Division
2018
Annual Average Daily Traffic Volume Estimates By Section of Route
Fairfax Maintenance Area

| Route | Length | AADT | QA | 4Tire | Bus | -----Truck----- | | | | QC | K Factor | QK | Dir Factor | AAWDT | QW | Year |
|-----------------------|--------|------|----|-------|-----|--|--------|--------|--------|-------|-------------|-------|---------------|-------|----|------------|
| | | | | | | 2Axle | 3+Axle | 1Trail | 2Trail | | | | | | | |
| Fairfax County | | | | | | | | | | | | | | | | |
| (1776) Adams Lane | 0.06 | 640 | R | | | | | | | | NA | | | NA | | 08/03/2011 |
| | | | | | | From: 29-1775 Stuart Dr | | | | | | | | | | |
| (1776) Adams Lane | 0.06 | 240 | R | | | | | | | | NA | | | NA | | 08/03/2011 |
| | | | | | | To: 29-1774 Rogers Dr | | | | | | | | | | |
| (1776) Adams Lane | 0.06 | 850 | R | | | | | | | | NA | | | NA | | 08/13/2002 |
| | | | | | | From: 29-1781 Fenwick Rd | | | | | | | | | | |
| | | | | | | To: 29-1767 Strathmeade St | | | | | | | | | | |
| (1777) Timber Lane | 0.23 | 500 | R | | | | | | | | NA | | | NA | | 08/03/2011 |
| | | | | | | From: 29-705 West St S | | | | | | | | | | |
| (1777) Timber Lane | 0.08 | 760 | R | | | | | | | | NA | | | NA | | 08/03/2011 |
| | | | | | | From: 29-1720 Woodley Place | | | | | | | | | | |
| (1777) Timber Lane | 0.03 | 760 | R | | | | | | | | NA | | | NA | | 08/03/2011 |
| | | | | | | From: 29-2337 Laura Dr | | | | | | | | | | |
| | | | | | | To: WCL Falls Church | | | | | | | | | | |
| (1778) Pinewood St | 0.16 | 90 | R | | | | | | | | NA | | | NA | | 07/27/2016 |
| | | | | | | From: 29-705 West St S | | | | | | | | | | |
| | | | | | | To: 29-1720 Woodley Place | | | | | | | | | | |
| (1779) Southgate Dr | 0.45 | 5300 | R | | | | | | | 0.086 | F | 0.547 | | NA | | 10/25/2016 |
| | | | | | | From: 29-633 Kings Hwy South | | | | | | | | | | |
| | | | | | | To: US 1 Richmond Hwy; FR-744 Chappie Cole Memorial Dr | | | | | | | | | | |
| (1780) Elmwood Dr | 0.08 | 450 | R | | | | | | | | NA | | | NA | | 07/25/2016 |
| | | | | | | From: 29-829 Strathmeade St | | | | | | | | | | |
| (1780) Elmwood Dr | 0.10 | 240 | R | | | | | | | | NA | | | NA | | 08/15/2002 |
| | | | | | | From: 29-1781 Fenwick Rd | | | | | | | | | | |
| (1780) Elmwood Dr | 0.10 | 1100 | R | | | | | | | | NA | | | NA | | 08/15/2002 |
| | | | | | | From: 29-1774 Rogers Dr | | | | | | | | | | |
| (1780) Elmwood Dr | 0.07 | 1100 | R | | | | | | | | NA | | | NA | | 07/25/2016 |
| | | | | | | From: 29-1776 Adams Lane | | | | | | | | | | |
| | | | | | | To: 29-1785 Johnson Rd | | | | | | | | | | |
| (1781) Fenwick Rd | 0.12 | 1400 | F | 98% | 1% | 1% | 0% | 0% | 0% | C | 0.091 | F | 0.775 | 1500 | F | 2018 |
| | | | | | | From: US 50 Arlington Blvd | | | | | | | | | | |
| (1781) Lawrence Dr | 0.54 | 600 | R | | | | | | | | NA | | | NA | | 02/23/2009 |
| | | | | | | From: 29-1774 Rogers Dr | | | | | | | | | | |
| | | | | | | To: US 29 Lee Hwy | | | | | | | | | | |
| (1782) Allan Ave | 0.16 | 210 | R | | | | | | | | NA | | | NA | | 08/01/2016 |
| | | | | | | From: 29-3260 Fairwood Lane | | | | | | | | | | |
| (1782) Allan Ave | 0.29 | 220 | R | | | | | | | | NA | | | NA | | 08/15/2002 |
| | | | | | | From: 29-4011 Remington St | | | | | | | | | | |
| (1782) Allan Ave | 0.09 | 2800 | R | | | | | | | | NA | | | NA | | 11/15/2016 |
| | | | | | | From: 29-2356 Buckelew Dr | | | | | | | | | | |
| (1782) Allan Ave | 0.08 | 2300 | R | | | | | | | | NA | | | NA | | 08/16/2002 |
| | | | | | | From: 29-1720 Woodley Place | | | | | | | | | | |
| (1782) Allan Ave | 0.14 | 2200 | R | | | | | | | | NA | | | NA | | 08/16/2002 |
| | | | | | | From: 29-1784 Stuart Pl | | | | | | | | | | |
| | | | | | | To: 29-705 West St S | | | | | | | | | | |
| (1783) Tod St | 0.16 | 120 | R | | | | | | | | NA | | | NA | | 08/01/2016 |
| | | | | | | From: WCL Falls Church | | | | | | | | | | |
| | | | | | | To: 29-1784 Stuart Pl | | | | | | | | | | |
| (1784) Stuart Pl | 0.08 | 190 | R | | | | | | | | NA | | | NA | | 08/15/2002 |
| | | | | | | From: 29-1782 Allan Ave | | | | | | | | | | |
| | | | | | | To: 29-1783 Tod St | | | | | | | | | | |
| (1785) Tyler Ave | 0.39 | 700 | R | | | | | | | | NA | | | NA | | 07/26/2016 |
| | | | | | | From: 29-1720 Graham Rd | | | | | | | | | | |
| | | | | | | To: 29-1780 Elmwood Dr | | | | | | | | | | |

Virginia Department of Transportation
 Traffic Engineering Division
 2018
 Annual Average Daily Traffic Volume Estimates By Section of Route
 Fairfax Maintenance Area

| Route | Length | AADT | QA | 4Tire | Bus | -----Truck----- | | | | QC | K Factor | QK | Dir Factor | AAWDT | QW | Year |
|-----------------------|--------|------|----|-------|-----|--|--------|--------|--------|----|-------------|----|---------------|-------|----|------------|
| | | | | | | 2Axle | 3+Axle | 1Trail | 2Trail | | | | | | | |
| Fairfax County | | | | | | | | | | | | | | | | |
| (1785) Johnson Rd | 0.15 | 840 | R | | | From: 29-1780 Elmwood Dr | | | | | NA | | | NA | | 07/26/2016 |
| (1785) Roosevelt Ave | 0.02 | 800 | R | | | From: 29-1789 W, Irvington Rd | | | | | NA | | | NA | | 07/25/2016 |
| (1785) Roosevelt Ave | 0.03 | 880 | R | | | From: 29-1787 Knoll Dr | | | | | NA | | | NA | | 07/26/2016 |
| (1785) Roosevelt Ave | 0.02 | 840 | R | | | From: 29-1789 E, Irvington Rd | | | | | NA | | | NA | | 08/15/2002 |
| (1785) Roosevelt Ave | 0.28 | 710 | R | | | From: 29-1791 Harrison Rd | | | | | NA | | | NA | | 08/15/2002 |
| (1787) Knoll Dr | 0.04 | 520 | R | | | From: 29-1790 Quincy Ave | | | | | NA | | | NA | | |
| (1787) Knoll Dr | 0.04 | 520 | R | | | From: 29-1785 Roosevelt Dr | | | | | NA | | | NA | | 07/26/2016 |
| (1787) Knoll Dr | 0.05 | 500 | R | | | From: 29-2855 S, Poplar Ct | | | | | NA | | | NA | | 08/15/2002 |
| (1787) Knoll Dr | 0.05 | 590 | R | | | From: 29-2855 N, Poplar Ct | | | | | NA | | | NA | | 08/15/2002 |
| (1787) Knoll Dr | 0.04 | 20 | R | | | From: 29-2854 Mendota Ave | | | | | NA | | | NA | | 09/30/2014 |
| (1789) Irvington Rd | 0.22 | 120 | R | | | From: Dead End | | | | | NA | | | NA | | |
| (1789) Irvington Rd | 0.22 | 120 | R | | | From: 29-1785 E, Roosevelt Ave; Johnson Rd | | | | | NA | | | NA | | 08/12/2015 |
| (1790) Quincy Ave | 0.21 | 320 | R | | | From: 29-1785 W, Roosevelt Ave | | | | | NA | | | NA | | |
| (1790) Quincy Ave | 0.21 | 320 | R | | | From: 29-1791 Harrison Rd | | | | | NA | | | NA | | 07/26/2016 |
| (1790) Quincy Ave | 0.05 | 1100 | R | | | From: 29-1785; 29-1791 | | | | | NA | | | NA | | 07/26/2016 |
| (1791) Harrison Rd | 0.05 | 250 | R | | | From: 29-1720 Graham Rd | | | | | NA | | | NA | | |
| (1791) Harrison Rd | 0.05 | 250 | R | | | From: 29-1785 Roosevelt Ave | | | | | NA | | | NA | | 08/02/2016 |
| (1791) Harrison Rd | 0.05 | 320 | N | | | From: 29-1790 W, Quincy Ave | | | | | NA | | | NA | | 08/15/2002 |
| (1791) Parkview Ave | 0.11 | 320 | R | | | From: Parkview Ave | | | | | NA | | | NA | | 08/15/2002 |
| (1791) Parkview Ave | 0.11 | 320 | R | | | From: Harrison Rd | | | | | NA | | | NA | | 08/15/2002 |
| (1791) Parkview Ave | 0.13 | 150 | R | | | From: 29-1793 Oakland Ave | | | | | NA | | | NA | | 07/26/2016 |
| (1793) Oakland Ave | 0.17 | 260 | R | | | From: 29-1790 Quincy Ave | | | | | NA | | | NA | | |
| (1793) Oakland Ave | 0.17 | 260 | R | | | From: 29-1791 Parkview Ave | | | | | NA | | | NA | | 05/20/2015 |
| (1793) Oakland Ave | 0.06 | 60 | R | | | From: 29-1720 Graham Rd | | | | | NA | | | NA | | 09/30/2014 |
| (1794) Crest Place | 0.06 | 50 | R | | | From: Cul-de-Sac | | | | | NA | | | NA | | |
| (1794) Crest Place | 0.06 | 50 | R | | | From: Dead End | | | | | NA | | | NA | | 08/15/2002 |
| (1794) High St | 0.05 | 80 | R | | | From: 29-694 Great Falls St | | | | | NA | | | NA | | 07/27/2016 |
| (1794) Walnut St | 0.06 | 80 | N | | | From: Walnut St | | | | | NA | | | NA | | 07/27/2016 |
| (1794) Walnut St | 0.06 | 80 | N | | | From: High St | | | | | NA | | | NA | | 07/27/2016 |
| (1794) Brilyn Place | 0.07 | 130 | R | | | From: 29-1797 E, Locust St | | | | | NA | | | NA | | 07/27/2016 |
| (1794) Brilyn Place | 0.07 | 130 | R | | | From: 110 6749 West St | | | | | NA | | | NA | | |

Virginia Department of Transportation
Traffic Engineering Division
2018
Annual Average Daily Traffic Volume Estimates By Section of Route
Fairfax Maintenance Area

| Route | Length | AADT | QA | 4Tire | Bus | -----Truck----- | | | | QC | K Factor | QK | Dir Factor | AAWDT | QW | Year |
|------------------------|--------|------|----|-------|-----|--|--------|--------|--------|----|-------------|----|---------------|-------|----|------------|
| | | | | | | 2Axle | 3+Axle | 1Trail | 2Trail | | | | | | | |
| Fairfax County | | | | | | | | | | | | | | | | |
| (1795) Conifer Lane | 0.08 | 80 | R | | | | | | | | | NA | | NA | | 07/27/2016 |
| | | | | | | From: 29-1799 West St N | | | | | | | | | | |
| | | | | | | To: 29-1797 Locust St | | | | | | | | | | |
| (1796) Dunbar Lane | 0.08 | 110 | R | | | | | | | | | NA | | NA | | 08/01/2016 |
| | | | | | | From: 29-1799 West St N | | | | | | | | | | |
| | | | | | | To: 29-1797 Locust St | | | | | | | | | | |
| (1797) Locust St | 0.05 | 370 | R | | | | | | | | | NA | | NA | | 07/27/2016 |
| | | | | | | From: 29-694 Great Falls St | | | | | | | | | | |
| (1797) Locust St | 0.03 | 260 | R | | | | | | | | | NA | | NA | | 08/15/2002 |
| | | | | | | From: 29-1794 WEST | | | | | | | | | | |
| (1797) Locust St | 0.02 | 220 | R | | | | | | | | | NA | | NA | | 08/10/2002 |
| | | | | | | From: 29-1794 EAST | | | | | | | | | | |
| (1797) Locust St | 0.02 | 210 | R | | | | | | | | | NA | | NA | | 08/10/2002 |
| | | | | | | From: 29-1546 Locust Ridge Ct | | | | | | | | | | |
| (1797) Locust St | 0.05 | 150 | R | | | | | | | | | NA | | NA | | 08/10/2002 |
| | | | | | | From: 29-1795 Conifer Lane | | | | | | | | | | |
| (1797) Locust St | 0.05 | 160 | R | | | | | | | | | NA | | NA | | 08/01/2016 |
| | | | | | | From: 29-1796 Dunbar Lane | | | | | | | | | | |
| (1797) Locust St | 0.04 | 40 | R | | | | | | | | | NA | | NA | | 08/12/2002 |
| | | | | | | From: 29-1798 Meridian St | | | | | | | | | | |
| | | | | | | To: Dead End | | | | | | | | | | |
| (1798) Meridian St | 0.08 | 200 | R | | | | | | | | | NA | | NA | | 08/01/2016 |
| | | | | | | From: 29-1799, West St North | | | | | | | | | | |
| | | | | | | To: 29-1797 Locust St | | | | | | | | | | |
| (1799) West St N | 0.05 | 4400 | F | 98% | 0% | 1% | 0% | 0% | 0% | C | 0.123 | F | 0.545 | 4700 | F | 2018 |
| | | | | | | From: NCL Falls Church | | | | | | | | | | |
| (1799) West St N | 0.05 | 4300 | F | 98% | 0% | 1% | 0% | 0% | 0% | F | 0.121 | F | 0.568 | 4700 | F | 2018 |
| | | | | | | From: 29-1795 Conifer Lane | | | | | | | | | | |
| (1799) West St N | 0.05 | 4300 | F | 98% | 0% | 1% | 0% | 0% | 0% | F | 0.123 | F | 0.544 | 4700 | F | 2018 |
| | | | | | | From: 29-1796 Dunbar Lane | | | | | | | | | | |
| | | | | | | To: 29-1798 Meridian St | | | | | | | | | | |
| (1800) Box Elder Ct | 0.09 | 45 | R | | | | | | | | | NA | | NA | | 09/30/2014 |
| | | | | | | From: 29-1198 Scotts Run Rd | | | | | | | | | | |
| | | | | | | To: Cul-de-Sac | | | | | | | | | | |
| (1801) Laughlin Ave | 0.04 | 10 | R | | | | | | | | | NA | | NA | | 09/30/2014 |
| | | | | | | From: 29-1943 Weaver Ave | | | | | | | | | | |
| (1801) Laughlin Ave | 0.08 | 160 | R | | | | | | | | | NA | | NA | | 11/18/2014 |
| | | | | | | From: Dead End; Gap Hazen Pl; Gap | | | | | | | | | | |
| (1801) Laughlin Ave | 0.07 | 1400 | R | | | | | | | | | NA | | NA | | 08/06/2002 |
| | | | | | | From: 29-1810 Whittier Ave | | | | | | | | | | |
| (1801) Laughlin Ave | 0.07 | 3000 | R | | | | | | | | | NA | | NA | | 05/24/2016 |
| | | | | | | From: 29-1837 Lowell Ave | | | | | | | | | | |
| (1801) Redmond Dr | 0.04 | 1200 | R | | | | | | | | | NA | | NA | | 08/06/2002 |
| | | | | | | From: 29-3547 W, Chain Bridge Rd 29-3547 E, Chain Bridge Rd | | | | | | | | | | |
| (1801) Redmond Dr | 0.10 | 460 | R | | | | | | | | | NA | | NA | | 05/24/2016 |
| | | | | | | From: 29-1897 Center St | | | | | | | | | | |
| | | | | | | To: 29-1898 Beverly Rd | | | | | | | | | | |
| (1802) Buena Vista Ave | 0.10 | 1100 | R | | | | | | | | | NA | | NA | | 11/18/2014 |
| | | | | | | From: 29-3547 Chain Bridge Rd | | | | | | | | | | |
| (1802) Buena Vista Ave | 0.20 | 450 | R | | | | | | | | | NA | | NA | | 11/18/2014 |
| | | | | | | From: 29-1822 Meadowbrook Ave | | | | | | | | | | |
| | | | | | | To: 29-1803 Park Ave | | | | | | | | | | |

Virginia Department of Transportation
Traffic Engineering Division
2018
Annual Average Daily Traffic Volume Estimates By Section of Route
Fairfax Maintenance Area

| Route | Length | AADT | QA | 4Tire | Bus | -----Truck----- | | | | QC | K Factor | QK | Dir Factor | AAWDT | QW | Year |
|-----------------------|--------|------|----|-------|-----|-----------------|--------|--------|--------|----|-------------|----|---------------|-------|----|------------|
| | | | | | | 2Axle | 3+Axle | 1Trail | 2Trail | | | | | | | |
| Fairfax County | | | | | | | | | | | | | | | | |
| 1802 Pine Crest Ave | 0.10 | 70 | R | | | | | | | | NA | | | NA | | 11/18/2014 |
| | | | | | | | | | | | | | | | | |
| | | | | | | | | | | | | | | | | |
| 1803 Cedar Ave | 0.12 | 290 | R | | | | | | | | NA | | | NA | | 08/06/2002 |
| | | | | | | | | | | | | | | | | |
| 1803 Cedar Ave | 0.19 | 150 | R | | | | | | | | NA | | | NA | | 05/23/2016 |
| | | | | | | | | | | | | | | | | |
| 1803 Park Ave | 0.05 | 320 | R | | | | | | | | NA | | | NA | | 07/19/2016 |
| | | | | | | | | | | | | | | | | |
| 1803 Park Ave | 0.07 | 840 | R | | | | | | | | NA | | | NA | | 05/23/2016 |
| | | | | | | | | | | | | | | | | |
| 1804 Spring Vale Ave | 0.12 | 210 | R | | | | | | | | NA | | | NA | | 11/18/2014 |
| | | | | | | | | | | | | | | | | |
| 1804 Spring Vale Ave | 0.13 | 250 | R | | | | | | | | NA | | | NA | | 11/18/2014 |
| | | | | | | | | | | | | | | | | |
| 1805 Moyer Pl | 0.08 | 2400 | R | | | | | | | | NA | | | NA | | 10/26/2016 |
| | | | | | | | | | | | | | | | | |
| 1806 Curran St | 0.10 | 650 | R | | | | | | | | NA | | | NA | | 07/19/2016 |
| | | | | | | | | | | | | | | | | |
| 1808 Tennyson Dr | 0.08 | 3800 | R | | | | | | | | NA | | | NA | | 2002 |
| | | | | | | | | | | | | | | | | |
| 1808 Tennyson Dr | 0.17 | 1000 | R | | | | | | | | NA | | | NA | | 05/24/2016 |
| | | | | | | | | | | | | | | | | |
| 1808 Tennyson Dr | 0.24 | 2800 | R | | | | | | | | NA | | | NA | | 08/06/2002 |
| | | | | | | | | | | | | | | | | |
| 1809 Longfellow St | 0.08 | 1600 | R | | | | | | | | NA | | | NA | | 07/19/2016 |
| | | | | | | | | | | | | | | | | |
| 1809 Longfellow St | 0.15 | 2800 | R | | | | | | | | NA | | | NA | | 08/06/2002 |
| | | | | | | | | | | | | | | | | |
| 1809 Longfellow St | 0.07 | 1100 | R | | | | | | | | NA | | | NA | | 05/24/2016 |
| | | | | | | | | | | | | | | | | |
| 1809 Longfellow St | 0.14 | 2600 | R | | | | | | | | NA | | | NA | | 08/09/2002 |
| | | | | | | | | | | | | | | | | |
| 1810 Whittier Ave | 0.06 | 2200 | R | | | | | | | | NA | | | NA | | 08/06/2002 |
| | | | | | | | | | | | | | | | | |
| 1810 Whittier Ave | 0.06 | 2900 | R | | | | | | | | NA | | | NA | | 05/24/2016 |
| | | | | | | | | | | | | | | | | |
| 1810 Whittier Ave | 0.11 | 3000 | R | | | | | | | | NA | | | NA | | 08/06/2002 |
| | | | | | | | | | | | | | | | | |
| 1810 Whittier Ave | 0.10 | 3900 | R | | | | | | | | NA | | | NA | | 07/19/2016 |
| | | | | | | | | | | | | | | | | |
| 1811 Emerson Ave | 0.13 | 180 | R | | | | | | | | NA | | | NA | | 11/18/2014 |
| | | | | | | | | | | | | | | | | |
| 1811 Emerson Ave | 0.06 | 610 | R | | | | | | | | NA | | | NA | | 11/18/2014 |
| | | | | | | | | | | | | | | | | |

Virginia Department of Transportation
Traffic Engineering Division
2018
Annual Average Daily Traffic Volume Estimates By Section of Route
Fairfax Maintenance Area

| Route | Length | AADT | QA | 4Tire | Bus | -----Truck----- | | | | QC | K Factor | QK | Dir Factor | AAWDT | QW | Year |
|------------------------|--------|------|----|-------|-----|-----------------|--------|--------|--------|----|-------------|----|---------------|-------|----|------------|
| | | | | | | 2Axle | 3+Axle | 1Trail | 2Trail | | | | | | | |
| Fairfax County | | | | | | | | | | | | | | | | |
| (1811) Emerson Ave | 0.10 | 800 | R | | | | | | | | NA | | | NA | | 11/18/2014 |
| | | | | | | | | | | | | | | | | |
| (1812) Pathfinder Lane | 0.14 | 470 | R | | | | | | | | NA | | | NA | | 05/23/2016 |
| (1813) Ingleside Ave | 0.35 | 4400 | R | | | | | | | | NA | | | NA | | 10/26/2016 |
| (1813) Ingleside Ave | 0.11 | 2100 | F | 98% | 0% | 1% | 1% | 0% | 0% | F | 0.105 | F | 0.612 | 2200 | F | 2018 |
| (1813) Ingleside Ave | 0.72 | 1400 | F | 98% | 0% | 1% | 1% | 0% | 0% | C | 0.143 | F | 0.816 | 1500 | F | 2018 |
| (1813) Baron Rd | 0.23 | 220 | R | | | | | | | | NA | | | NA | | 05/23/2016 |
| (1814) Chelsea Rd | 0.14 | 470 | R | | | | | | | | NA | | | NA | | 08/01/2002 |
| (1814) Chelsea Rd | 0.10 | 300 | R | | | | | | | | NA | | | NA | | 07/19/2016 |
| (1814) Chelsea Rd | 0.05 | 320 | R | | | | | | | | NA | | | NA | | 05/23/2016 |
| (1814) Chelsea Rd | 0.03 | 940 | R | | | | | | | | NA | | | NA | | 08/01/2002 |
| (1814) Chelsea Rd | 0.05 | 270 | R | | | | | | | | NA | | | NA | | 08/01/2002 |
| (1815) Saint Albans Rd | 0.10 | 80 | R | | | | | | | | NA | | | NA | | 07/19/2016 |
| (1816) Kurtz Rd | 0.19 | 310 | R | | | | | | | | NA | | | NA | | 11/18/2014 |
| (1816) Kurtz Rd | 0.38 | 590 | R | | | | | | | | NA | | | NA | | 11/18/2014 |
| (1816) Kurtz Rd | 0.08 | 1300 | R | | | | | | | | NA | | | NA | | 11/18/2014 |
| (1817) Calder Rd | 0.15 | 950 | R | | | | | | | | NA | | | NA | | 05/25/2016 |
| (1817) Calder Rd | 0.12 | 840 | R | | | | | | | | NA | | | NA | | 07/19/2016 |
| (1818) Brawner St | 0.07 | 2900 | R | | | | | | | | NA | | | NA | | 05/25/2016 |
| (1818) Brawner St | 0.18 | 1200 | R | | | | | | | | NA | | | NA | | 07/19/2016 |
| (1818) Brawner St | 0.22 | 630 | R | | | | | | | | NA | | | NA | | 05/25/2016 |
| (1818) Brawner St | 0.10 | 140 | R | | | | | | | | NA | | | NA | | 08/05/2002 |
| (1819) Nolte St | 0.08 | 490 | R | | | | | | | | NA | | | NA | | 05/25/2016 |

Virginia Department of Transportation
Traffic Engineering Division
2018
Annual Average Daily Traffic Volume Estimates By Section of Route
Fairfax Maintenance Area

| Route | Length | AADT | QA | 4Tire | Bus | -----Truck----- | | | | QC | K Factor | QK | Dir Factor | AAWDT | QW | Year |
|-----------------------|--------|------|----|-------|-----|-----------------|--------|--------|--------|----|-------------|----|---------------|-------|----|------------|
| | | | | | | 2Axle | 3+Axle | 1Trail | 2Trail | | | | | | | |
| Fairfax County | | | | | | | | | | | | | | | | |
| 1820 Timarand Dr | 0.18 | 910 | R | | | | | | | | NA | | | NA | | 02/14/2017 |
| 1820 Timarand Dr | 0.14 | 870 | R | | | | | | | | NA | | | NA | | 05/26/2015 |
| 1821 Kensington Rd | 0.24 | 700 | R | | | | | | | | NA | | | NA | | 11/01/2016 |
| 1821 Kensington Rd | 0.12 | 950 | R | | | | | | | | NA | | | NA | | 05/23/2016 |
| 1822 Pathfinder Lane | 0.15 | 430 | R | | | | | | | | NA | | | NA | | 07/19/2016 |
| 1822 Meadowbrook Ave | 0.05 | 910 | R | | | | | | | | NA | | | NA | | 07/22/2002 |
| 1822 Meadowbrook Ave | 0.06 | 590 | R | | | | | | | | NA | | | NA | | 05/23/2016 |
| 1822 Meadowbrook Ave | 0.06 | 1100 | R | | | | | | | | NA | | | NA | | 08/01/2002 |
| 1822 Meadowbrook Ave | 0.05 | 1200 | R | | | | | | | | NA | | | NA | | 07/19/2016 |
| 1823 Leeland Dr | 0.12 | 110 | R | | | | | | | | NA | | | NA | | 09/30/2014 |
| 1824 Summit Rd | 0.10 | 220 | R | | | | | | | | NA | | | NA | | 05/25/2016 |
| 1824 Melrose Dr | 0.18 | 150 | R | | | | | | | | NA | | | NA | | 08/06/2002 |
| 1824 Melrose Dr | 0.08 | 230 | R | | | | | | | | NA | | | NA | | 08/06/2002 |
| 1824 Melrose Dr | 0.02 | 4200 | R | | | | | | | | NA | | | NA | | 08/01/2002 |
| 1824 Melrose Dr | 0.03 | 690 | R | | | | | | | | NA | | | NA | | 07/19/2016 |
| 1824 Melrose Dr | 0.09 | 920 | R | | | | | | | | NA | | | NA | | 08/01/2002 |
| 1824 Melrose Dr | 0.06 | 560 | R | | | | | | | | NA | | | NA | | 08/01/2002 |
| 1824 Melrose Dr | 0.05 | 240 | R | | | | | | | | NA | | | NA | | 08/01/2002 |
| 1824 Melrose Dr | 0.04 | 20 | R | | | | | | | | NA | | | NA | | 08/01/2002 |
| 1824 Melrose Dr | 0.02 | 250 | R | | | | | | | | NA | | | NA | | 08/01/2002 |
| 1824 Melrose Dr | 0.05 | 170 | R | | | | | | | | NA | | | NA | | 08/01/2002 |
| 1824 Melrose Dr | 0.05 | 310 | R | | | | | | | | NA | | | NA | | 08/01/2002 |
| 1824 Melrose Dr | 0.07 | 360 | R | | | | | | | | NA | | | NA | | 08/01/2002 |

Virginia Department of Transportation
Traffic Engineering Division
2018
Annual Average Daily Traffic Volume Estimates By Section of Route
Fairfax Maintenance Area

| Route | Length | AADT | QA | 4Tire | Bus | -----Truck----- | | | | QC | K Factor | QK | Dir Factor | AAWDT | QW | Year |
|-----------------------|--------|------|----|-------|-----|-----------------|---|--------|--------|----|-------------|----|---------------|-------|----|------------|
| | | | | | | 2Axle | 3+Axle | 1Trail | 2Trail | | | | | | | |
| Fairfax County | | | | | | | | | | | | | | | | |
| 1824 Melrose Dr | 0.07 | 120 | R | | | | From 29-1904 Buchanan St To 29-1929 Marion Ave | | | | | NA | | NA | | 05/25/2016 |
| 1825 Fleetwood Rd | 0.11 | 3600 | R | | | | From 29-3671 Elm St To 29-1824 | | | | | NA | | NA | | 08/01/2002 |
| 1825 Fleetwood Rd | 0.16 | 3900 | R | | | | From 29-1824 To 29-1898 Beverly Dr | | | | | NA | | NA | | 08/01/2002 |
| 1825 Fleetwood Rd | 0.07 | 2100 | R | | | | From 29-1898 Beverly Dr To 29-687 Old Chain Bridge Rd | | | | | NA | | NA | | 10/26/2016 |
| 1826 Maugh Rd | 0.09 | 570 | R | | | | From 29-1818 N, Brawner St To 29-1816 N, Kurtz Rd | | | | | NA | | NA | | 07/19/2016 |
| 1826 Juilia Ave | 0.09 | 350 | R | | | | From 29-1816 S, Kurtz Rd To 29-1935 Wendy Lane | | | | | NA | | NA | | 11/02/2016 |
| 1826 Juilia Ave | 0.04 | 390 | R | | | | From 29-1935 Wendy Lane To 29-1936 Topeka Rd | | | | | NA | | NA | | 08/05/2002 |
| 1826 Julia Ave | 0.06 | 340 | R | | | | From 29-1936 Topeka Rd To 29-1827 N, Waggaman Circle | | | | | NA | | NA | | 08/05/2002 |
| 1826 Julia Ave | 0.03 | 360 | R | | | | From 29-1827 N, Waggaman Circle To 29-1816 S, Kurtz Rd | | | | | NA | | NA | | 08/05/2002 |
| 1826 Julia Ave | 0.02 | 310 | R | | | | From 29-1816 S, Kurtz Rd To 29-1827 S, Waggaman Circle | | | | | NA | | NA | | 05/25/2016 |
| 1826 Maugh Rd | 0.09 | 360 | R | | | | From 29-1827 S, Waggaman Circle To 29-1818 Brawner St | | | | | NA | | NA | | 11/02/2016 |
| 1827 Waggaman Circle | 0.46 | 320 | R | | | | From 29-1818 Brawner St To 29-1826 S, Maugh Rd | | | | | NA | | NA | | 11/02/2016 |
| 1827 Waggaman Circle | 0.07 | 460 | R | | | | From 29-1826 S, Maugh Rd To 29-1826 N, Maugh Rd | | | | | NA | | NA | | 08/05/2002 |
| 1828 Smoot Dr | 0.15 | 80 | R | | | | From 29-1826 N, Maugh Rd To 29-1827 Waggaman Circle | | | | | NA | | NA | | 09/30/2014 |
| 1829 Matthew Mills Rd | 0.16 | 220 | R | | | | From 29-1827 Waggaman Circle To Dead End | | | | | NA | | NA | | |
| 1829 Matthew Mills Rd | 0.16 | 220 | R | | | | From 29-686 Balls Hill Rd To 29-1879 Raymond Ave | | | | | NA | | NA | | 05/24/2016 |
| 1829 Matthew Mills Rd | 0.04 | 30 | R | | | | From 29-1879 Raymond Ave To Dead End | | | | | NA | | NA | | 08/05/2002 |
| 1830 Elizabeth Dr | 0.15 | 430 | R | | | | From 29-686 Balls Hill Rd To 29-1879 Raymond Ave | | | | | NA | | NA | | 05/24/2016 |
| 1830 Elizabeth Dr | 0.10 | 380 | R | | | | From 29-1879 Raymond Ave To 29-1932 Theresa Ann St | | | | | NA | | NA | | 07/30/2002 |
| 1830 Elizabeth Dr | 0.12 | 290 | R | | | | From 29-1932 Theresa Ann St To 29-3253 Carol Raye St | | | | | NA | | NA | | 07/30/2002 |
| 1830 Elizabeth Dr | 0.14 | 630 | R | | | | From 29-3253 Carol Raye St To 29-1878 Capitol View Dr | | | | | NA | | NA | | 05/24/2016 |
| 1830 Elizabeth Dr | 0.07 | 820 | R | | | | From 29-1878 Capitol View Dr To 29-687 Churchill Rd | | | | | NA | | NA | | 07/30/2002 |
| 1831 Buchanan St | 0.10 | 290 | R | | | | From 29-687 Churchill Rd To 29-1833 Sothoron Rd | | | | | NA | | NA | | 07/30/2002 |
| 1831 Buchanan St | 0.10 | 290 | R | | | | From 29-1833 Sothoron Rd To 29-1832 Gilliams Rd | | | | | NA | | NA | | 07/30/2002 |

Virginia Department of Transportation
Traffic Engineering Division
2018
Annual Average Daily Traffic Volume Estimates By Section of Route
Fairfax Maintenance Area

| Route | Length | AADT | QA | 4Tire | Bus | -----Truck----- | | | | QC | K Factor | QK | Dir Factor | AAWDT | QW | Year |
|-----------------------|--------|------|----|-------|-----|-------------------------------|--------|--------|--------|----|-------------|----|---------------|-------|----|------------|
| | | | | | | 2Axle | 3+Axle | 1Trail | 2Trail | | | | | | | |
| Fairfax County | | | | | | | | | | | | | | | | |
| (1831) Buchanan St | 0.11 | 500 | R | | | From: 29-1832 Gilliams Rd | | | | | NA | | NA | | | 05/25/2016 |
| | | | | | | To: SR 123; 29-1904 | | | | | | | | | | |
| (1832) Gilliams Rd | 0.13 | 90 | R | | | From: 29-1831 Buchanan St | | | | | NA | | NA | | | 11/17/2014 |
| | | | | | | To: Dead End | | | | | | | | | | |
| (1833) Sothoron Rd | 0.05 | 260 | R | | | From: 29-1831 Buchanan St | | | | | NA | | NA | | | 11/17/2014 |
| | | | | | | To: 29-1987 Darnall Dr | | | | | | | | | | |
| (1833) Sothoron Rd | 0.07 | 30 | R | | | From: 29-1987 Darnall Dr | | | | | NA | | NA | | | 09/30/2014 |
| | | | | | | To: Dead End | | | | | | | | | | |
| (1834) Mottrom Dr | 0.30 | 70 | R | | | From: 29-1087 Dulany Dr | | | | | NA | | NA | | | 05/24/2016 |
| | | | | | | To: 29-738 Old Dominion Dr | | | | | | | | | | |
| (1835) Corbin Ct | 0.06 | 40 | R | | | From: Dead End | | | | | NA | | NA | | | 09/30/2014 |
| | | | | | | To: 29-1087 Dulany Dr | | | | | | | | | | |
| (1836) Coan St | 0.08 | 30 | R | | | From: Dead End | | | | | NA | | NA | | | 11/14/2014 |
| | | | | | | To: 29-1087 Dulany Dr | | | | | | | | | | |
| (1837) Lowell Ave | 0.10 | 1300 | R | | | From: 29-1801 Laughlin Ave | | | | | NA | | NA | | | 05/24/2016 |
| | | | | | | To: 29-1811 Emerson Ave | | | | | | | | | | |
| (1837) Lowell Ave | 0.07 | 910 | R | | | From: 29-1811 Emerson Ave | | | | | NA | | NA | | | 08/21/2002 |
| | | | | | | To: SR 309 Old Dominion Drive | | | | | | | | | | |
| (1838) Dashiell Rd | 0.13 | 420 | R | | | From: 29-2310 S, Barrett Rd | | | | | NA | | NA | | | 07/28/2016 |
| | | | | | | To: 29-1840 Holloway Rd | | | | | | | | | | |
| (1838) Dashiell Rd | 0.07 | 510 | R | | | From: 29-1840 Holloway Rd | | | | | NA | | NA | | | 08/21/2002 |
| | | | | | | To: 29-1842 McCrea Pl | | | | | | | | | | |
| (1838) Dashiell Rd | 0.12 | 710 | R | | | From: 29-1842 McCrea Pl | | | | | NA | | NA | | | 08/22/2002 |
| | | | | | | To: 29-1841 Gouthier Rd | | | | | | | | | | |
| (1838) Dashiell Rd | 0.19 | 320 | R | | | From: 29-1841 Gouthier Rd | | | | | NA | | NA | | | 07/28/2016 |
| | | | | | | To: 29-2310 N, Barrett Rd | | | | | | | | | | |
| (1838) Dashiell Rd | 0.12 | 70 | R | | | From: 29-2310 N, Barrett Rd | | | | | NA | | NA | | | 08/21/2002 |
| | | | | | | To: 29-2310 NORTH | | | | | | | | | | |
| (1839) Cofer Rd | 0.12 | 440 | R | | | From: 29-649 Annandale Rd | | | | | NA | | NA | | | 08/21/2002 |
| | | | | | | To: 29-2310 S, Barrett Rd | | | | | | | | | | |
| (1839) Cofer Rd | 0.10 | 460 | R | | | From: 29-1840 Holloway Rd | | | | | NA | | NA | | | 07/28/2016 |
| | | | | | | To: 29-1841 Gouthier Rd | | | | | | | | | | |
| (1839) Cofer Rd | 0.16 | 950 | R | | | From: 29-1841 Gouthier Rd | | | | | NA | | NA | | | 08/22/2002 |
| | | | | | | To: 29-2310 NORTH | | | | | | | | | | |
| (1840) Holloway Rd | 0.07 | 720 | R | | | From: 29-1838 Dashiell Rd | | | | | NA | | NA | | | 08/22/2002 |
| | | | | | | To: 29-1839 Cofer Rd | | | | | | | | | | |
| (1840) Holloway Rd | 0.20 | 260 | R | | | From: 29-1839 Cofer Rd | | | | | NA | | NA | | | 07/28/2016 |
| | | | | | | To: 29-2310 Barrett Rd | | | | | | | | | | |
| (1841) Gouthier Rd | 0.07 | 690 | R | | | From: 29-649 Annandale Rd | | | | | NA | | NA | | | 07/28/2016 |
| | | | | | | To: 29-1838 Dashiell Rd | | | | | | | | | | |
| (1841) Gouthier Rd | 0.07 | 450 | R | | | From: 29-1838 Dashiell Rd | | | | | NA | | NA | | | 08/21/2002 |
| | | | | | | To: 29-1839 Cofer Rd | | | | | | | | | | |

Virginia Department of Transportation
Traffic Engineering Division
2018
Annual Average Daily Traffic Volume Estimates By Section of Route
Fairfax Maintenance Area

| Route | Length | AADT | QA | 4Tire | Bus | -----Truck----- | | | | QC | K Factor | QK | Dir Factor | AAWDT | QW | Year |
|-----------------------|-------------------|------|-------|-------|-----|-----------------|--------|--------|--------|----|-------------|----|---------------|-------|----|------------|
| | | | | | | 2Axle | 3+Axle | 1Trail | 2Trail | | | | | | | |
| Fairfax County | | | | | | | | | | | | | | | | |
| 1842 | McCrea Pl | 0.06 | 70 | R | | | | | | | | | | NA | NA | 09/30/2014 |
| | | | | | | | | | | | | | | | | |
| | | | | | | | | | | | | | | | | |
| 1843 | Bellview Pl | 0.22 | 100 | R | | | | | | | | | | NA | NA | 12/01/2014 |
| | | | | | | | | | | | | | | | | |
| | | | | | | | | | | | | | | | | |
| 1843 | Bellview Pl | 0.03 | 240 | R | | | | | | | | | | NA | NA | 02/18/2009 |
| | | | | | | | | | | | | | | | | |
| | | | | | | | | | | | | | | | | |
| 1844 | Paul St | 0.11 | 80 | R | | | | | | | | | | NA | NA | 09/30/2014 |
| | | | | | | | | | | | | | | | | |
| | | | | | | | | | | | | | | | | |
| 1844 | Paul St | 0.19 | 360 | R | | | | | | | | | | NA | NA | 1997 |
| | | | | | | | | | | | | | | | | |
| | | | | | | | | | | | | | | | | |
| 1844 | Paul St | 0.17 | 560 | R | | | | | | | | | | NA | NA | 08/19/2015 |
| | | | | | | | | | | | | | | | | |
| | | | | | | | | | | | | | | | | |
| 1844 | Paul St | 0.08 | 210 | R | | | | | | | | | | NA | NA | 08/19/2015 |
| | | | | | | | | | | | | | | | | |
| | | | | | | | | | | | | | | | | |
| 1845 | Arnet St | 0.22 | 530 | R | | | | | | | | | | NA | NA | 02/08/2017 |
| | | | | | | | | | | | | | | | | |
| | | | | | | | | | | | | | | | | |
| 1845 | Arnet St | 0.21 | 1400 | R | | | | | | | | | | NA | NA | 02/08/2017 |
| | | | | | | | | | | | | | | | | |
| | | | | | | | | | | | | | | | | |
| 1845 | Scoville St | 0.13 | 19000 | F | 96% | 2% | 1% | 0% | 0% | F | 0.076 | F | 0.522 | 21000 | F | 2018 |
| | | | | | | | | | | | | | | | | |
| | | | | | | | | | | | | | | | | |
| 1845 | Carlin Springs Rd | 0.38 | 12000 | F | 96% | 2% | 1% | 0% | 0% | C | 0.09 | F | 0.569 | 13000 | F | 2018 |
| | | | | | | | | | | | | | | | | |
| | | | | | | | | | | | | | | | | |
| 1845 | Carlin Spring Rd | 0.09 | 24000 | F | 96% | 2% | 1% | 0% | 0% | F | 0.085 | F | 0.640 | 25000 | F | 2018 |
| | | | | | | | | | | | | | | | | |
| | | | | | | | | | | | | | | | | |
| 1846 | Dannys Lane | 0.07 | 390 | R | | | | | | | | | | NA | NA | 09/10/2002 |
| | | | | | | | | | | | | | | | | |
| | | | | | | | | | | | | | | | | |
| 1846 | Dannys Lane | 0.11 | 240 | R | | | | | | | | | | NA | NA | 02/08/2017 |
| | | | | | | | | | | | | | | | | |
| | | | | | | | | | | | | | | | | |
| 1846 | Dannys Lane | 0.17 | 630 | R | | | | | | | | | | NA | NA | 09/10/2002 |
| | | | | | | | | | | | | | | | | |
| | | | | | | | | | | | | | | | | |
| 1847 | Dannys Pl | 0.04 | 50 | R | | | | | | | | | | NA | NA | 09/30/2014 |
| | | | | | | | | | | | | | | | | |
| | | | | | | | | | | | | | | | | |
| 1848 | Eppard St | 0.17 | 100 | R | | | | | | | | | | NA | NA | 12/15/2014 |
| | | | | | | | | | | | | | | | | |
| | | | | | | | | | | | | | | | | |
| 1848 | Eppard St | 0.12 | 110 | R | | | | | | | | | | NA | NA | 12/15/2014 |
| | | | | | | | | | | | | | | | | |
| | | | | | | | | | | | | | | | | |
| 1848 | Eppard St | 0.08 | 260 | R | | | | | | | | | | NA | NA | 12/15/2014 |
| | | | | | | | | | | | | | | | | |
| | | | | | | | | | | | | | | | | |
| 1848 | Eppard St | 0.12 | 60 | R | | | | | | | | | | NA | NA | 09/30/2014 |
| | | | | | | | | | | | | | | | | |
| | | | | | | | | | | | | | | | | |
| 1849 | Center Lane | 0.10 | 960 | R | | | | | | | | | | NA | NA | 02/08/2017 |
| | | | | | | | | | | | | | | | | |
| | | | | | | | | | | | | | | | | |
| 1850 | Melvorn Place | 0.21 | 170 | R | | | | | | | | | | NA | NA | 01/18/2017 |
| | | | | | | | | | | | | | | | | |
| | | | | | | | | | | | | | | | | |

Virginia Department of Transportation
Traffic Engineering Division
2018
Annual Average Daily Traffic Volume Estimates By Section of Route
Fairfax Maintenance Area

| Route | Length | AADT | QA | 4Tire | Bus | -----Truck----- | | | | QC | K Factor | QK | Dir Factor | AAWDT | QW | Year |
|-----------------------|--------|------|----|-------|-----|-------------------------------|--------|--------|--------|----|-------------|----|---------------|-------|----|------------|
| | | | | | | 2Axle | 3+Axle | 1Trail | 2Trail | | | | | | | |
| Fairfax County | | | | | | | | | | | | | | | | |
| (1851) Parkhill Dr | 0.07 | 260 | R | | | From: 29-1272 Fairfax Parkway | | | | | NA | | | NA | | 01/18/2017 |
| (1851) Parkhill Dr | 0.14 | 80 | R | | | From: 29-1850 Melvern Place | | | | | NA | | | NA | | 09/10/2002 |
| | | | | | | To: Cul-de-Sac | | | | | | | | | | |
| (1852) Arcadia Rd | 0.05 | 160 | R | | | From: 29-2557 Jewel St | | | | | NA | | | NA | | 12/16/2014 |
| (1852) Arcadia Rd | 0.06 | 370 | R | | | From: 29-2556 Chaco Rd | | | | | NA | | | NA | | 01/18/2017 |
| (1852) Arcadia Rd | 0.06 | 1000 | R | | | From: 29-620 S. Braddock Rd | | | | | NA | | | NA | | 01/18/2017 |
| (1852) Arcadia Rd | 0.03 | 710 | R | | | From: 29-1853 S. Bryce Rd | | | | | NA | | | NA | | 09/10/2002 |
| (1852) Arcadia Rd | 0.10 | 540 | R | | | From: 29-1866 Ginger Dr | | | | | NA | | | NA | | 09/10/2002 |
| (1852) Arcadia Rd | 0.09 | 500 | R | | | From: 29-1865 Lassen Ct | | | | | NA | | | NA | | 01/18/2017 |
| (1852) Arcadia Rd | 0.10 | 510 | R | | | From: 29-1864 Hawaii Ct | | | | | NA | | | NA | | 09/10/2002 |
| (1852) Arcadia Rd | 0.04 | 650 | R | | | From: 29-1855 Morgan St | | | | | NA | | | NA | | 09/10/2002 |
| (1852) Arcadia Rd | 0.06 | 810 | R | | | From: 29-1854 Guest Lane | | | | | NA | | | NA | | 01/18/2017 |
| (1852) Arcadia Rd | 0.06 | 730 | R | | | From: 29-1853 N. Bryce Rd | | | | | NA | | | NA | | 09/10/2002 |
| | | | | | | To: 29-620 N; 29-1271 | | | | | | | | | | |
| (1853) Bryce Rd | 0.22 | 160 | R | | | From: 29-1852 Arcadia Rd | | | | | NA | | | NA | | 01/18/2017 |
| | | | | | | To: 29-1852 Arcadia Rd | | | | | | | | | | |
| (1854) Guest Lane | 0.05 | 70 | R | | | From: Dead End | | | | | NA | | | NA | | 09/30/2014 |
| | | | | | | To: 29-1852 Arcadia Rd | | | | | | | | | | |
| (1855) Morgan St | 0.06 | 990 | R | | | From: 29-1852 Arcadia Rd | | | | | NA | | | NA | | 01/18/2017 |
| | | | | | | To: 29-1272 Fairfax Parkway | | | | | | | | | | |
| (1856) Martin St | 0.39 | 210 | R | | | From: 29-2243 Fairland St | | | | | NA | | | NA | | 12/16/2008 |
| | | | | | | To: SR 236 Little River Tpke | | | | | | | | | | |
| (1857) Chestnut Pl | 0.05 | 470 | R | | | From: NCL Alexandria | | | | | NA | | | NA | | 01/09/2006 |
| (1857) Chestnut Pl | 0.07 | 350 | R | | | From: 29-1858 Doris Dr | | | | | NA | | | NA | | 02/08/2017 |
| | | | | | | To: 29-2916 Dawes Ave | | | | | | | | | | |
| (1858) Doris Dr | 0.02 | 270 | R | | | From: NCL Alexandria | | | | | NA | | | NA | | 01/09/2006 |
| (1858) Doris Dr | 0.14 | 430 | R | | | From: 29-1861 Christine Pl | | | | | NA | | | NA | | 01/09/2006 |
| (1858) Doris Dr | 0.07 | 590 | R | | | From: 29-1860 Doris Pl | | | | | NA | | | NA | | 01/09/2006 |
| (1858) Doris Dr | 0.06 | 710 | R | | | From: 29-1859 Lester Ct | | | | | NA | | | NA | | 01/09/2006 |
| | | | | | | To: 29-1857 Chestnut Pl | | | | | | | | | | |

Virginia Department of Transportation
Traffic Engineering Division
2018
Annual Average Daily Traffic Volume Estimates By Section of Route
Fairfax Maintenance Area

| Route | Length | AADT | QA | 4Tire | Bus | -----Truck----- | | | | QC | K Factor | QK | Dir Factor | AAWDT | QW | Year |
|-----------------------|--------|------|----|-------|-----|-----------------|--------|--------|--------|----|-------------|----|---------------|-------|----|------------|
| | | | | | | 2Axle | 3+Axle | 1Trail | 2Trail | | | | | | | |
| Fairfax County | | | | | | | | | | | | | | | | |
| 1859 Lester Ct | 0.04 | 30 | R | | | | | | | | NA | | | NA | | 10/02/2014 |
| | | | | | | | | | | | | | | | | |
| | | | | | | | | | | | | | | | | |
| 1860 Doris Pl | 0.03 | 40 | R | | | | | | | | NA | | | NA | | 10/02/2014 |
| | | | | | | | | | | | | | | | | |
| | | | | | | | | | | | | | | | | |
| 1861 Christine Pl | 0.05 | 60 | R | | | | | | | | NA | | | NA | | 10/02/2014 |
| | | | | | | | | | | | | | | | | |
| | | | | | | | | | | | | | | | | |
| 1862 Kilmer Ct | 0.04 | 60 | R | | | | | | | | NA | | | NA | | 10/02/2014 |
| | | | | | | | | | | | | | | | | |
| | | | | | | | | | | | | | | | | |
| 1863 Collie Lane | 0.20 | 80 | R | | | | | | | | NA | | | NA | | 02/28/2017 |
| | | | | | | | | | | | | | | | | |
| | | | | | | | | | | | | | | | | |
| 1864 Hawaii Ct | 0.09 | 90 | R | | | | | | | | NA | | | NA | | 10/02/2014 |
| | | | | | | | | | | | | | | | | |
| | | | | | | | | | | | | | | | | |
| 1865 Lassen Ct | 0.05 | 60 | R | | | | | | | | NA | | | NA | | 10/02/2014 |
| | | | | | | | | | | | | | | | | |
| | | | | | | | | | | | | | | | | |
| 1866 Mesa Way | 0.07 | 90 | R | | | | | | | | NA | | | NA | | 09/03/2002 |
| | | | | | | | | | | | | | | | | |
| | | | | | | | | | | | | | | | | |
| 1866 Ginger Dr | 0.02 | 220 | R | | | | | | | | NA | | | NA | | 06/12/2015 |
| | | | | | | | | | | | | | | | | |
| | | | | | | | | | | | | | | | | |
| 1867 Verde Ct | 0.07 | 70 | R | | | | | | | | NA | | | NA | | 12/16/2014 |
| | | | | | | | | | | | | | | | | |
| | | | | | | | | | | | | | | | | |
| 1868 Hallran Rd | 0.10 | 70 | R | | | | | | | | NA | | | NA | | 10/02/2014 |
| | | | | | | | | | | | | | | | | |
| | | | | | | | | | | | | | | | | |
| 1869 Magnolia Lane | 0.07 | 45 | R | | | | | | | | NA | | | NA | | 10/03/2014 |
| | | | | | | | | | | | | | | | | |
| | | | | | | | | | | | | | | | | |
| 1869 Magnolia Lane | 0.10 | 440 | R | | | | | | | | NA | | | NA | | 02/08/2017 |
| | | | | | | | | | | | | | | | | |
| | | | | | | | | | | | | | | | | |
| 1869 Magnolia Lane | 0.48 | 2800 | F | 98% | 1% | 1% | 0% | 0% | 0% | C | 0.109 | F | 0.751 | 2900 | F | 2018 |
| | | | | | | | | | | | | | | | | |
| | | | | | | | | | | | | | | | | |
| 1870 Dakota Ct | 0.06 | 70 | R | | | | | | | | NA | | | NA | | 10/03/2014 |
| | | | | | | | | | | | | | | | | |
| | | | | | | | | | | | | | | | | |
| 1870 Dakota Ct | 0.12 | 110 | R | | | | | | | | NA | | | NA | | 10/03/2014 |
| | | | | | | | | | | | | | | | | |
| | | | | | | | | | | | | | | | | |
| 1871 White St | 0.05 | 120 | R | | | | | | | | NA | | | NA | | 07/27/2016 |
| | | | | | | | | | | | | | | | | |
| | | | | | | | | | | | | | | | | |
| 1871 White St | 0.09 | 260 | R | | | | | | | | NA | | | NA | | 07/27/2016 |
| | | | | | | | | | | | | | | | | |
| | | | | | | | | | | | | | | | | |
| 1871 White St | 0.05 | 480 | R | | | | | | | | NA | | | NA | | 07/27/2016 |
| | | | | | | | | | | | | | | | | |
| | | | | | | | | | | | | | | | | |
| 1872 Carolyn Dr | 0.07 | 710 | R | | | | | | | | NA | | | NA | | 07/27/2016 |
| | | | | | | | | | | | | | | | | |
| | | | | | | | | | | | | | | | | |

Virginia Department of Transportation
Traffic Engineering Division
2018
Annual Average Daily Traffic Volume Estimates By Section of Route
Fairfax Maintenance Area

| Route | Length | AADT | QA | 4Tire | Bus | -----Truck----- | | | | QC | K Factor | QK | Dir Factor | AAWDT | QW | Year |
|------------------------|--------|------|----|-------|-----|--------------------------------|--------|--------|--------|----|-------------|----|---------------|-------|----|------------|
| | | | | | | 2Axle | 3+Axle | 1Trail | 2Trail | | | | | | | |
| Fairfax County | | | | | | | | | | | | | | | | |
| (1872) Carolyn Dr | 0.10 | 550 | R | | | | | | | | NA | | | NA | | 08/22/2002 |
| | | | | | | From: 29-1874 Hazelton St | | | | | | | | | | |
| | | | | | | To: 29-1873 Creswell Dr | | | | | | | | | | |
| (1872) Carolyn Dr | 0.06 | 560 | R | | | | | | | | NA | | | NA | | 08/22/2002 |
| | | | | | | From: 29-2869 Shadeland Dr | | | | | | | | | | |
| | | | | | | To: 29-2950 Valley Lane | | | | | | | | | | |
| (1872) Carolyn Dr | 0.08 | 360 | R | | | | | | | | NA | | | NA | | 07/27/2016 |
| | | | | | | From: Dead End | | | | | | | | | | |
| (1873) Creswell Dr | 0.05 | 60 | R | | | | | | | | NA | | | NA | | 10/03/2014 |
| | | | | | | From: 29-1876 Lomar Dr | | | | | | | | | | |
| (1873) Creswell Dr | 0.08 | 140 | R | | | | | | | | NA | | | NA | | 12/15/2014 |
| | | | | | | From: 29-1872 Carolyn Dr | | | | | | | | | | |
| (1873) Creswell Dr | 0.09 | 90 | R | | | | | | | | NA | | | NA | | 10/03/2014 |
| | | | | | | From: Dead End | | | | | | | | | | |
| (1874) Hazelton St | 0.07 | 360 | R | | | | | | | | NA | | | NA | | 07/27/2016 |
| | | | | | | From: 29-1875 Faber Dr | | | | | | | | | | |
| (1874) Hazelton St | 0.24 | 400 | R | | | | | | | | NA | | | NA | | 07/27/2016 |
| | | | | | | From: 29-2314 Nicholson St | | | | | | | | | | |
| (1875) Faber Dr | 0.18 | 140 | R | | | | | | | | NA | | | NA | | 10/03/2014 |
| | | | | | | From: 29-1875 Faber Dr | | | | | | | | | | |
| | | | | | | To: Dead End | | | | | | | | | | |
| (1876) Lomar Dr | 0.06 | 130 | R | | | | | | | | NA | | | NA | | 07/27/2016 |
| | | | | | | From: 29-1848 Eppard St | | | | | | | | | | |
| | | | | | | To: 29-1873 Creswell Dr | | | | | | | | | | |
| (1877) Ravenwood Dr | 0.16 | 80 | R | | | | | | | | NA | | | NA | | 08/19/2015 |
| | | | | | | From: 29-2327 Patrick Henry Dr | | | | | | | | | | |
| | | | | | | To: 29-2327 Patrick Henry Dr | | | | | | | | | | |
| (1878) Capitol View Dr | 0.20 | 370 | R | | | | | | | | NA | | | NA | | 08/22/2002 |
| | | | | | | From: 29-686 Balls Hill Rd | | | | | | | | | | |
| | | | | | | To: 29-1879 Raymond Ave | | | | | | | | | | |
| (1878) Capitol View Dr | 0.09 | 310 | R | | | | | | | | NA | | | NA | | 07/30/2002 |
| | | | | | | From: 29-1932 Theresa Ann St | | | | | | | | | | |
| (1878) Capitol View Dr | 0.08 | 270 | R | | | | | | | | NA | | | NA | | 05/24/2016 |
| | | | | | | From: 29-1953 Capitol View Ct | | | | | | | | | | |
| (1878) Capitol View Dr | 0.12 | 470 | R | | | | | | | | NA | | | NA | | 07/30/2002 |
| | | | | | | From: 29-1830 Elizabeth Dr | | | | | | | | | | |
| | | | | | | To: 29-687 Churchill Rd | | | | | | | | | | |
| (1879) Raymond Ave | 0.07 | 280 | R | | | | | | | | NA | | | NA | | 07/30/2002 |
| | | | | | | From: 29-1878 Capitol View Dr | | | | | | | | | | |
| (1879) Raymond Ave | 0.07 | 400 | R | | | | | | | | NA | | | NA | | 05/24/2016 |
| | | | | | | From: 29-1829 Matthew Mills Rd | | | | | | | | | | |
| (1879) Raymond Ave | 0.07 | 250 | R | | | | | | | | NA | | | NA | | 07/30/2002 |
| | | | | | | From: 29-1830 Elizabeth Dr | | | | | | | | | | |
| (1879) Raymond Ave | 0.25 | 660 | R | | | | | | | | NA | | | NA | | 05/24/2016 |
| | | | | | | From: 29-1926 Earnestine St | | | | | | | | | | |
| (1879) Raymond Ave | 0.03 | 780 | R | | | | | | | | NA | | | NA | | 07/30/2002 |
| | | | | | | From: 29-3253 Carol Raye St | | | | | | | | | | |
| (1880) Duff Dr | 0.02 | 230 | R | | | | | | | | NA | | | NA | | 05/28/2015 |
| | | | | | | From: NCL Alexandria | | | | | | | | | | |
| | | | | | | To: 29-1899 Hatton Ct | | | | | | | | | | |
| (1881) Crater Pl | 0.05 | 110 | R | | | | | | | | NA | | | NA | | 12/16/2014 |
| | | | | | | From: 29-1882 Yellowstone Dr | | | | | | | | | | |
| | | | | | | To: Dead End | | | | | | | | | | |

Virginia Department of Transportation
Traffic Engineering Division
2018
Annual Average Daily Traffic Volume Estimates By Section of Route
Fairfax Maintenance Area

| Route | Length | AADT | QA | 4Tire | Bus | -----Truck----- | | | | QC | K Factor | QK | Dir Factor | AAWDT | QW | Year | |
|-----------------------|--------|------|------|------------------------|-----|-----------------|--------|--------|--------|----|-------------|----|---------------|-------|----|------------|----|
| | | | | | | 2Axle | 3+Axle | 1Trail | 2Trail | | | | | | | | |
| Fairfax County | | | | | | | | | | | | | | | | | |
| (1882) Everglades Dr | 0.19 | 300 | R | | | | | | | | | NA | | NA | | 01/18/2017 | |
| | | | From | Yellowstone Dr | | | | | | | | | | | | | To |
| (1882) Everglades Dr | 0.04 | 570 | R | | | | | | | | | NA | | NA | | 01/18/2017 | |
| | | | From | 29-1146 Summit Pl | | | | | | | | | | | | | To |
| (1882) Everglades Dr | 0.20 | 470 | R | | | | | | | | | NA | | NA | | 01/18/2017 | |
| | | | From | 29-2889 Muir Pl | | | | | | | | | | | | | To |
| (1882) Everglades Dr | 0.13 | 490 | R | | | | | | | | | NA | | NA | | 09/04/2002 | |
| | | | From | 29-2874 Conrad Rd | | | | | | | | | | | | | To |
| (1882) Everglades Dr | 0.02 | 220 | R | | | | | | | | | NA | | NA | | 01/18/2017 | |
| | | | From | 29-2879 Teton Pl | | | | | | | | | | | | | To |
| (1882) Yellowstone Dr | 0.13 | 180 | R | | | | | | | | | NA | | NA | | 09/04/2002 | |
| | | | From | 29-1881 Crater Pl | | | | | | | | | | | | | To |
| (1882) Yellowstone Dr | 0.06 | 280 | R | | | | | | | | | NA | | NA | | 01/18/2017 | |
| | | | From | 29-2876 Zion Ct | | | | | | | | | | | | | To |
| (1882) Yellowstone Dr | 0.08 | 440 | R | | | | | | | | | NA | | NA | | 09/04/2002 | |
| | | | From | 29-2874 Conrad Rd | | | | | | | | | | | | | To |
| (1882) Yellowstone Dr | 0.05 | 510 | R | | | | | | | | | NA | | NA | | 09/04/2002 | |
| | | | From | 29-2875 Tahoe Ct | | | | | | | | | | | | | To |
| (1882) Yellowstone Dr | 0.09 | 850 | R | | | | | | | | | NA | | NA | | 01/18/2017 | |
| | | | From | 29-1885 Olympic Way | | | | | | | | | | | | | To |
| (1882) Yellowstone Dr | 0.09 | 340 | R | | | | | | | | | NA | | NA | | 09/04/2002 | |
| | | | From | 29-1146 Summit Pl | | | | | | | | | | | | | To |
| (1882) Yellowstone Dr | 0.07 | 280 | R | | | | | | | | | NA | | NA | | 09/04/2002 | |
| | | | From | 29-1884 Sequoia Ct | | | | | | | | | | | | | To |
| (1882) Yellowstone Dr | 0.10 | 190 | R | | | | | | | | | NA | | NA | | 01/18/2017 | |
| | | | From | 29-1883 Yosemite Dr | | | | | | | | | | | | | To |
| (1883) Yosemite Dr | 0.16 | 130 | R | | | | | | | | | NA | | NA | | 01/18/2017 | |
| | | | From | Everglades Dr | | | | | | | | | | | | | To |
| (1883) Yosemite Dr | 0.20 | 130 | R | | | | | | | | | NA | | NA | | 02/27/2017 | |
| | | | From | 29-1882 Yellowstone Dr | | | | | | | | | | | | | To |
| (1884) Sequoia Ct | 0.05 | 70 | R | | | | | | | | | NA | | NA | | 10/03/2014 | |
| | | | From | Dead End | | | | | | | | | | | | | To |
| (1885) Olympic Way | 0.07 | 80 | R | | | | | | | | | NA | | NA | | 10/03/2014 | |
| | | | From | Dead End | | | | | | | | | | | | | To |
| (1886) Beachway Dr | 0.92 | 2600 | F | 97% | 1% | 1% | 1% | 0% | 0% | C | 0.111 | F | 0.545 | 2700 | F | 2018 | |
| | | | From | 29-2760 Potterton Dr | | | | | | | | | | | | | To |
| (1886) Beachway Rd | 0.47 | 4700 | R | | | | | | | | | NA | | NA | | 11/16/2005 | |
| | | | From | 29-902 W, Blair Rd | | | | | | | | | | | | | To |
| (1887) Greentree Dr | 0.32 | 180 | R | | | | | | | | | NA | | NA | | 10/03/2014 | |
| | | | From | 29-902 E, Blair Rd | | | | | | | | | | | | | To |
| (1888) Nevius St | 0.12 | 930 | R | | | | | | | | | NA | | NA | | 08/03/2016 | |
| | | | From | Dead End | | | | | | | | | | | | | To |
| (1888) Nevius St | 0.11 | 1200 | R | | | | | | | | | NA | | NA | | 09/04/2002 | |
| | | | From | 29-1886 Beachway Dr | | | | | | | | | | | | | To |
| (1888) Nevius St | 0.08 | 1300 | R | | | | | | | | | NA | | NA | | 09/04/2002 | |
| | | | From | 29-1886 Beachway Dr | | | | | | | | | | | | | To |
| (1888) Nevius St | 0.11 | 1200 | R | | | | | | | | | NA | | NA | | 09/04/2002 | |
| | | | From | 29-943 Knollwood Dr | | | | | | | | | | | | | To |
| (1888) Nevius St | 0.08 | 1300 | R | | | | | | | | | NA | | NA | | 09/04/2002 | |
| | | | From | 29-942 Vista Dr | | | | | | | | | | | | | To |
| (1888) Nevius St | 0.08 | 1300 | R | | | | | | | | | NA | | NA | | 09/04/2002 | |
| | | | From | 29-1922 Wilkins Dr | | | | | | | | | | | | | To |

Virginia Department of Transportation
Traffic Engineering Division
2018
Annual Average Daily Traffic Volume Estimates By Section of Route
Fairfax Maintenance Area

| Route | Length | AADT | QA | 4Tire | Bus | -----Truck----- | | | | QC | K Factor | QK | Dir Factor | AAWDT | QW | Year |
|------------------------|--------|------|----|-------|-----|-----------------|--------|--------|--------|----|-------------|----|---------------|-------|----|------------|
| | | | | | | 2Axle | 3+Axle | 1Trail | 2Trail | | | | | | | |
| Fairfax County | | | | | | | | | | | | | | | | |
| (1888) Nevius St | 0.01 | 2200 | R | | | | | | | | NA | | | NA | | 09/04/2002 |
| | | | | | | | | | | | | | | | | |
| (1888) Nevius St | 0.15 | 2200 | R | | | | | | | | NA | | | NA | | 09/04/2002 |
| | | | | | | | | | | | | | | | | |
| (1889) Mansfield Rd | 0.08 | 670 | R | | | | | | | | NA | | | NA | | 09/04/2002 |
| | | | | | | | | | | | | | | | | |
| (1889) Mansfield Rd | 0.16 | 610 | R | | | | | | | | NA | | | NA | | 09/04/2002 |
| | | | | | | | | | | | | | | | | |
| (1890) Fiddler's Green | 0.20 | 70 | R | | | | | | | | NA | | | NA | | 08/03/2016 |
| | | | | | | | | | | | | | | | | |
| (1891) Barger Dr | 0.31 | 240 | R | | | | | | | | NA | | | NA | | 01/11/2006 |
| | | | | | | | | | | | | | | | | |
| (1892) Grass Hill Ter | 0.10 | 680 | R | | | | | | | | NA | | | NA | | 12/15/2014 |
| | | | | | | | | | | | | | | | | |
| (1892) Grass Hill Ter | 0.04 | 330 | R | | | | | | | | NA | | | NA | | 12/15/2014 |
| | | | | | | | | | | | | | | | | |
| (1892) Grass Hill Ter | 0.10 | 70 | R | | | | | | | | NA | | | NA | | 10/03/2014 |
| | | | | | | | | | | | | | | | | |
| (1893) Waterway Pl | 0.05 | 40 | R | | | | | | | | NA | | | NA | | 10/03/2014 |
| | | | | | | | | | | | | | | | | |
| (1894) Little John Ct | 0.04 | 50 | R | | | | | | | | NA | | | NA | | 10/03/2014 |
| | | | | | | | | | | | | | | | | |
| (1895) Marian Ct | 0.05 | 60 | R | | | | | | | | NA | | | NA | | 10/03/2014 |
| | | | | | | | | | | | | | | | | |
| (1896) Friar Tuck Ct | 0.04 | 60 | R | | | | | | | | NA | | | NA | | 10/03/2014 |
| | | | | | | | | | | | | | | | | |
| (1897) Center St | 0.06 | 1300 | R | | | | | | | | NA | | | NA | | 05/24/2016 |
| | | | | | | | | | | | | | | | | |
| (1898) Beverly Dr | 0.63 | 3400 | R | | | | | | | | NA | | | NA | | 10/26/2016 |
| | | | | | | | | | | | | | | | | |
| (1898) Beverly Dr | 0.07 | 640 | R | | | | | | | | NA | | | NA | | 05/19/2015 |
| | | | | | | | | | | | | | | | | |
| (1899) Hatton Ct | 0.05 | 50 | R | | | | | | | | NA | | | NA | | 08/17/2015 |
| | | | | | | | | | | | | | | | | |
| (1899) Hatton Ct | 0.02 | 190 | R | | | | | | | | NA | | | NA | | 1997 |
| | | | | | | | | | | | | | | | | |
| (1900) Quail Hollow Ct | 0.06 | 70 | R | | | | | | | | NA | | | NA | | 11/07/2002 |
| | | | | | | | | | | | | | | | | |
| (1901) Langley Lane | 0.02 | 360 | R | | | | | | | | NA | | | NA | | 07/22/2002 |
| | | | | | | | | | | | | | | | | |

Virginia Department of Transportation
Traffic Engineering Division
2018
Annual Average Daily Traffic Volume Estimates By Section of Route
Fairfax Maintenance Area

| Route | Length | AADT | QA | 4Tire | Bus | -----Truck----- | | | | QC | K Factor | QK | Dir Factor | AAWDT | QW | Year |
|-----------------------|--------|------|----|-------|-----|-----------------|--------|--------|--------|----|-------------|----|---------------|-------|----|------------|
| | | | | | | 2Axle | 3+Axle | 1Trail | 2Trail | | | | | | | |
| Fairfax County | | | | | | | | | | | | | | | | |
| 1901 Langley Lane | 0.11 | 310 | R | | | | | | | | NA | | NA | | | 05/23/2016 |
| | | | | | | | | | | | | | | | | |
| | | | | | | | | | | | | | | | | |
| 1902 Langley Lane | 0.13 | 310 | R | | | | | | | | NA | | NA | | | 11/17/2014 |
| | | | | | | | | | | | | | | | | |
| | | | | | | | | | | | | | | | | |
| 1902 Ramp | 0.02 | 170 | R | | | | | | | | NA | | NA | | | 1997 |
| | | | | | | | | | | | | | | | | |
| | | | | | | | | | | | | | | | | |
| 1903 Ridge St | 0.14 | 210 | R | | | | | | | | NA | | NA | | | 11/17/2014 |
| | | | | | | | | | | | | | | | | |
| | | | | | | | | | | | | | | | | |
| 1903 Ridge St | 0.01 | 130 | R | | | | | | | | NA | | NA | | | 11/17/2014 |
| | | | | | | | | | | | | | | | | |
| | | | | | | | | | | | | | | | | |
| 1904 Buchanan St | 0.18 | 580 | R | | | | | | | | NA | | NA | | | 11/18/2014 |
| | | | | | | | | | | | | | | | | |
| | | | | | | | | | | | | | | | | |
| 1904 Buchanan St | 0.07 | 45 | R | | | | | | | | NA | | NA | | | 10/06/2014 |
| | | | | | | | | | | | | | | | | |
| | | | | | | | | | | | | | | | | |
| 1905 Waverly Way | 0.17 | 2000 | R | | | | | | | | NA | | NA | | | 11/17/2014 |
| | | | | | | | | | | | | | | | | |
| | | | | | | | | | | | | | | | | |
| 1905 Waverly Way | 0.20 | 1900 | R | | | | | | | | NA | | NA | | | 11/17/2014 |
| | | | | | | | | | | | | | | | | |
| | | | | | | | | | | | | | | | | |
| 1906 Langley Hill Dr | 0.20 | 50 | R | | | | | | | | NA | | NA | | | 10/06/2014 |
| | | | | | | | | | | | | | | | | |
| | | | | | | | | | | | | | | | | |
| 1907 Langley Pl | 0.15 | 230 | R | | | | | | | | NA | | NA | | | 11/17/2014 |
| | | | | | | | | | | | | | | | | |
| | | | | | | | | | | | | | | | | |
| 1907 Ballantrae Lane | 0.31 | 360 | R | | | | | | | | NA | | NA | | | 11/17/2014 |
| | | | | | | | | | | | | | | | | |
| | | | | | | | | | | | | | | | | |
| 1907 Ballantrae Lane | 0.24 | 190 | R | | | | | | | | NA | | NA | | | 11/17/2014 |
| | | | | | | | | | | | | | | | | |
| | | | | | | | | | | | | | | | | |
| 1908 Hicks Dr | 0.18 | 120 | R | | | | | | | | NA | | NA | | | 12/01/2014 |
| | | | | | | | | | | | | | | | | |
| | | | | | | | | | | | | | | | | |
| 1908 Hicks Dr | 0.19 | 100 | R | | | | | | | | NA | | NA | | | 10/06/2014 |
| | | | | | | | | | | | | | | | | |
| | | | | | | | | | | | | | | | | |
| 1909 Rice St | 0.21 | 140 | R | | | | | | | | NA | | NA | | | 10/06/2014 |
| | | | | | | | | | | | | | | | | |
| | | | | | | | | | | | | | | | | |
| 1910 Basil Rd | 0.10 | 510 | R | | | | | | | | NA | | NA | | | 11/19/2014 |
| | | | | | | | | | | | | | | | | |
| | | | | | | | | | | | | | | | | |
| 1910 Basil Rd | 0.15 | 370 | R | | | | | | | | NA | | NA | | | 11/19/2014 |
| | | | | | | | | | | | | | | | | |
| | | | | | | | | | | | | | | | | |
| 1910 Basil Rd | 0.31 | 100 | R | | | | | | | | NA | | NA | | | 10/06/2014 |
| | | | | | | | | | | | | | | | | |
| | | | | | | | | | | | | | | | | |
| 1911 Orris St | 0.15 | 60 | R | | | | | | | | NA | | NA | | | 10/06/2014 |
| | | | | | | | | | | | | | | | | |
| | | | | | | | | | | | | | | | | |
| 1912 Talbert Rd | 0.08 | 70 | R | | | | | | | | NA | | NA | | | 11/26/2001 |
| | | | | | | | | | | | | | | | | |
| | | | | | | | | | | | | | | | | |

Virginia Department of Transportation
Traffic Engineering Division
2018
Annual Average Daily Traffic Volume Estimates By Section of Route
Fairfax Maintenance Area

| Route | Length | AADT | QA | 4Tire | Bus | -----Truck----- | | | | QC | K Factor | QK | Dir Factor | AAWDT | QW | Year |
|-----------------------|--------|------|----|-------|-----|-----------------|--------|--------|--------|----|-------------|----|---------------|-------|----|------------|
| | | | | | | 2Axle | 3+Axle | 1Trail | 2Trail | | | | | | | |
| Fairfax County | | | | | | | | | | | | | | | | |
| (1913) Kiger St | 0.14 | 60 | R | | | | | | | | NA | | NA | | | 08/17/2015 |
| | | | | | | | | | | | | | | | | |
| (1913) Kiger St | 0.09 | 830 | R | | | | | | | | NA | | NA | | | 11/26/2001 |
| | | | | | | | | | | | | | | | | |
| (1913) Kiger St | 0.13 | 80 | R | | | | | | | | NA | | NA | | | 11/26/2001 |
| | | | | | | | | | | | | | | | | |
| (1914) Dudley Dr | 0.10 | 400 | R | | | | | | | | NA | | NA | | | 01/08/2004 |
| | | | | | | | | | | | | | | | | |
| (1915) Lorfax Dr | 0.02 | 70 | R | | | | | | | | NA | | NA | | | 01/08/2004 |
| | | | | | | | | | | | | | | | | |
| (1915) Lorfax Dr | 0.07 | 220 | R | | | | | | | | NA | | NA | | | 11/26/2001 |
| | | | | | | | | | | | | | | | | |
| (1915) Lorfax Dr | 0.09 | 510 | R | | | | | | | | NA | | NA | | | 11/26/2001 |
| | | | | | | | | | | | | | | | | |
| (1915) Lorfax Dr | 0.09 | 680 | R | | | | | | | | NA | | NA | | | 11/26/2001 |
| | | | | | | | | | | | | | | | | |
| (1915) Lorfax Dr | 0.09 | 220 | R | | | | | | | | NA | | NA | | | 11/26/2001 |
| | | | | | | | | | | | | | | | | |
| (1916) Wells Rd | 0.05 | 1000 | R | | | | | | | | NA | | NA | | | 11/26/2001 |
| | | | | | | | | | | | | | | | | |
| (1917) Jameson St | 0.14 | 150 | R | | | | | | | | NA | | NA | | | 11/26/2001 |
| | | | | | | | | | | | | | | | | |
| (1917) Jameson St | 0.19 | 200 | R | | | | | | | | NA | | NA | | | 11/26/2001 |
| | | | | | | | | | | | | | | | | |
| (1918) Igoe St | 0.14 | 100 | R | | | | | | | | NA | | NA | | | 11/26/2001 |
| | | | | | | | | | | | | | | | | |
| (1918) Igoe St | 0.19 | 220 | R | | | | | | | | NA | | NA | | | 11/26/2001 |
| | | | | | | | | | | | | | | | | |
| (1919) Ridgely Dr | 0.13 | 180 | R | | | | | | | | NA | | NA | | | 11/26/2001 |
| | | | | | | | | | | | | | | | | |
| (1919) Ridgely Dr | 0.20 | 100 | R | | | | | | | | NA | | NA | | | 11/26/2001 |
| | | | | | | | | | | | | | | | | |
| (1920) Harvey Rd | 0.06 | 80 | R | | | | | | | | NA | | NA | | | 07/22/2002 |
| | | | | | | | | | | | | | | | | |
| (1920) Harvey Rd | 0.10 | 2000 | R | | | | | | | | NA | | NA | | | 05/23/2016 |
| | | | | | | | | | | | | | | | | |
| (1921) Malta Lane | 0.11 | 40 | R | | | | | | | | NA | | NA | | | 10/06/2014 |
| | | | | | | | | | | | | | | | | |
| (1922) Wilkins Dr | 0.21 | 520 | R | | | | | | | | NA | | NA | | | 09/04/2002 |
| | | | | | | | | | | | | | | | | |
| (1922) Aura Ct | 0.03 | 40 | R | | | | | | | | NA | | NA | | | 09/04/2002 |
| | | | | | | | | | | | | | | | | |

Virginia Department of Transportation
Traffic Engineering Division
2018
Annual Average Daily Traffic Volume Estimates By Section of Route
Fairfax Maintenance Area

| Route | Length | AADT | QA | 4Tire | Bus | -----Truck----- | | | | QC | K Factor | QK | Dir Factor | AAWDT | QW | Year |
|-----------------------|--------|------|----|-------|-----|-------------------------------|--------|--------|--------|----|-------------|----|---------------|-------|----|------------|
| | | | | | | 2Axle | 3+Axle | 1Trail | 2Trail | | | | | | | |
| Fairfax County | | | | | | | | | | | | | | | | |
| (1923) Lawton St | 0.05 | 570 | R | | | From SR 193 Georgetown Pike | | | | | NA | | NA | | | 07/19/2016 |
| (1923) Lawton St | 0.09 | 540 | R | | | To 29-5058 Duncraig Ct | | | | | NA | | NA | | | 07/31/2002 |
| (1923) Lawton St | 0.08 | 380 | R | | | To 29-5059 Kyleakin Ct | | | | | NA | | NA | | | 07/31/2002 |
| (1923) Lawton St | 0.03 | 20 | R | | | To 29-5060 Holyrood Dr | | | | | NA | | NA | | | 07/31/2002 |
| (1923) Lawton St | 0.10 | 1100 | R | | | To 0.03 MN 29-5060 GT | | | | | NA | | NA | | | 05/23/2016 |
| (1923) Lawton St | 0.02 | 1500 | R | | | To 29-1924 Arbor Lane | | | | | NA | | NA | | | 07/31/2002 |
| (1923) Lawton St | 0.10 | 960 | R | | | To 29-1990 Wemberly Way | | | | | NA | | NA | | | 07/31/2002 |
| (1923) Lawton St | 0.07 | 420 | R | | | To 29-1925 River Oaks Dr | | | | | NA | | NA | | | 11/17/2014 |
| (1923) Lawton St | 0.12 | 180 | R | | | To 29-3289 Lupine Lane | | | | | NA | | NA | | | 11/17/2014 |
| (1923) Lawton St | 0.04 | 40 | R | | | To 29-3438 Butternut Ct | | | | | NA | | NA | | | 10/06/2014 |
| (1924) Arbor Lane | 0.35 | 230 | R | | | To Dead End | | | | | NA | | NA | | | 05/23/2016 |
| (1925) River Oaks Dr | 0.21 | 120 | R | | | To FR-268 Arbor Lane | | | | | NA | | NA | | | 10/06/2014 |
| (1926) Earnestine St | 0.08 | 1000 | R | | | To 29-1923 Lawton St | | | | | NA | | NA | | | 11/18/2014 |
| (1926) Earnestine St | 0.21 | 900 | R | | | To 29-738 Old Dominion Dr | | | | | NA | | NA | | | 11/18/2014 |
| (1927) Martha Jane St | 0.04 | 10 | R | | | To 29-1927 Martha Jane St | | | | | NA | | NA | | | 05/29/2015 |
| (1928) Pine Hill Rd | 0.20 | 150 | R | | | To 29-1879 Raymond Ave | | | | | NA | | NA | | | 10/07/2014 |
| (1928) Pine Hill Rd | 0.12 | 180 | R | | | To 29-1926 Earnestine St | | | | | NA | | NA | | | 11/18/2014 |
| (1928) Pine Hill Rd | 0.01 | 5 | R | | | To Dead End | | | | | NA | | NA | | | 1997 |
| (1929) Marion Ave | 0.18 | 160 | R | | | To Cul-de-Sac | | | | | NA | | NA | | | 05/25/2016 |
| (1930) Langley Lane | 0.30 | 110 | R | | | To SR 123 Dolley Madison Blvd | | | | | NA | | NA | | | 11/17/2014 |
| (1931) Legion Dr | 0.10 | 90 | R | | | To 29-1824 Melrose Dr | | | | | NA | | NA | | | 07/30/2002 |
| (1932) Theresa Ann St | 0.12 | 90 | R | | | To 29-1813 Baron Rd | | | | | NA | | NA | | | 07/19/2016 |
| | | | | | | To 0.01 MN 29-1813 | | | | | NA | | NA | | | |
| | | | | | | To 29-1987 Darnall Dr | | | | | NA | | NA | | | |
| | | | | | | To 29-1907 Ballantrae Lane | | | | | NA | | NA | | | |
| | | | | | | To Dead End | | | | | NA | | NA | | | |
| | | | | | | To 29-747 Sanger St | | | | | NA | | NA | | | |
| | | | | | | To 29-1830 Elizabeth Dr | | | | | NA | | NA | | | |
| | | | | | | To 29-1878 Capitol View Dr | | | | | NA | | NA | | | |

Virginia Department of Transportation
Traffic Engineering Division
2018
Annual Average Daily Traffic Volume Estimates By Section of Route
Fairfax Maintenance Area

| Route | Length | AADT | QA | 4Tire | Bus | -----Truck----- | | | | QC | K Factor | QK | Dir Factor | AAWDT | QW | Year |
|-----------------------|--------|------|----|-------|-----|-----------------|--------|--------|--------|----|-------------|----|---------------|-------|----|------------|
| | | | | | | 2Axle | 3+Axle | 1Trail | 2Trail | | | | | | | |
| Fairfax County | | | | | | | | | | | | | | | | |
| 1933 Saigon Rd | 0.13 | 70 | R | | | | | | | | NA | | | NA | | 10/07/2014 |
| | | | | | | | | | | | | | | | | |
| 1933 Saigon Rd | 0.06 | 110 | R | | | | | | | | NA | | | NA | | 12/01/2014 |
| | | | | | | | | | | | | | | | | |
| 1933 Saigon Rd | 0.36 | 480 | R | | | | | | | | NA | | | NA | | 12/01/2014 |
| | | | | | | | | | | | | | | | | |
| 1934 Spencer Rd | 0.29 | 230 | R | | | | | | | | NA | | | NA | | 12/01/2014 |
| | | | | | | | | | | | | | | | | |
| 1935 Wendy Lane | 0.04 | 5 | R | | | | | | | | NA | | | NA | | 10/07/2014 |
| | | | | | | | | | | | | | | | | |
| 1936 Topeka Rd | 0.08 | 60 | R | | | | | | | | NA | | | NA | | 10/07/2014 |
| | | | | | | | | | | | | | | | | |
| 1937 Fairview Ave | 0.18 | 160 | R | | | | | | | | NA | | | NA | | 07/27/2016 |
| | | | | | | | | | | | | | | | | |
| 1938 Ormond Ct | 0.04 | 60 | R | | | | | | | | NA | | | NA | | 10/07/2014 |
| | | | | | | | | | | | | | | | | |
| 1939 Claymore Ct | 0.08 | 60 | R | | | | | | | | NA | | | NA | | 10/07/2014 |
| | | | | | | | | | | | | | | | | |
| 1940 Allendale Rd | 0.04 | 5 | R | | | | | | | | NA | | | NA | | 10/07/2014 |
| | | | | | | | | | | | | | | | | |
| 1940 Allendale Rd | 0.04 | 100 | R | | | | | | | | NA | | | NA | | 11/18/2014 |
| | | | | | | | | | | | | | | | | |
| 1941 Langdon Ct | 0.05 | 80 | R | | | | | | | | NA | | | NA | | 1997 |
| | | | | | | | | | | | | | | | | |
| 1942 Guilford Ct | 0.08 | 70 | R | | | | | | | | NA | | | NA | | 10/07/2014 |
| | | | | | | | | | | | | | | | | |
| 1943 Weaver Ave | 0.12 | 290 | R | | | | | | | | NA | | | NA | | 07/19/2016 |
| | | | | | | | | | | | | | | | | |
| 1943 Weaver Ave | 0.13 | 180 | R | | | | | | | | NA | | | NA | | 08/07/2002 |
| | | | | | | | | | | | | | | | | |
| 1943 Weaver Ave | 0.08 | 150 | R | | | | | | | | NA | | | NA | | 08/07/2002 |
| | | | | | | | | | | | | | | | | |
| 1943 Weaver Ave | 0.05 | 250 | N | | | | | | | | NA | | | NA | | 05/24/2016 |
| | | | | | | | | | | | | | | | | |
| 1943 Wrightson Dr | 0.16 | 250 | R | | | | | | | | NA | | | NA | | 05/24/2016 |
| | | | | | | | | | | | | | | | | |
| 1943 Wrightson Dr | 0.03 | 920 | R | | | | | | | | NA | | | NA | | 05/24/2016 |
| | | | | | | | | | | | | | | | | |
| 1943 Wrightson Dr | 0.10 | 160 | R | | | | | | | | NA | | | NA | | 08/07/2002 |
| | | | | | | | | | | | | | | | | |
| 1943 Wrightson Dr | 0.19 | 100 | R | | | | | | | | NA | | | NA | | 07/20/2016 |
| | | | | | | | | | | | | | | | | |

Virginia Department of Transportation
Traffic Engineering Division
2018
Annual Average Daily Traffic Volume Estimates By Section of Route
Fairfax Maintenance Area

| Route | Length | AADT | QA | 4Tire | Bus | -----Truck----- | | | | QC | K Factor | QK | Dir Factor | AAWDT | QW | Year |
|-----------------------|--------|------|----|-------|-----|-----------------|---------------------------------|--------|--------|----|-------------|----|---------------|-------|----|------------|
| | | | | | | 2Axle | 3+Axle | 1Trail | 2Trail | | | | | | | |
| Fairfax County | | | | | | | | | | | | | | | | |
| (1944) Macon St | 0.09 | 390 | R | | | | From 29-2798 Lumsden St | | | | | NA | | NA | | 08/07/2002 |
| (1944) Macon St | 0.05 | 310 | R | | | | To 29-2576 Karlson St | | | | | NA | | NA | | 07/20/2016 |
| (1944) Macon St | 0.07 | 430 | R | | | | From 29-2035 Broyhill St | | | | | NA | | NA | | 08/07/2002 |
| (1944) Macon St | 0.02 | 470 | R | | | | To 29-1943 SOUTH | | | | | NA | | NA | | 08/07/2002 |
| (1944) Macon St | 0.21 | 510 | R | | | | From 29-1960 Rosemont Dr | | | | | NA | | NA | | 08/07/2002 |
| | | | | | | | To 29-1943 NORTH | | | | | | | | | |
| (1945) Hazel Lane | 0.07 | 70 | R | | | | From Dead End | | | | | NA | | NA | | 11/14/2014 |
| (1945) Hazel Lane | 0.18 | 120 | R | | | | To 29-1943 Wrightson Dr | | | | | NA | | NA | | 10/07/2014 |
| | | | | | | | From Cul-de-Sac | | | | | | | | | |
| (1946) Cross St | 0.04 | 120 | R | | | | From 29-1937 Fairview Ave | | | | | NA | | NA | | 07/27/2016 |
| (1946) Cross St | 0.05 | 190 | R | | | | To 29-1947 Valley Ave | | | | | NA | | NA | | 10/26/2005 |
| | | | | | | | From 29-3270 East Ave | | | | | | | | | |
| (1947) Valley Ave | 0.18 | 150 | R | | | | From 29-690 Old Chesterbrook Rd | | | | | NA | | NA | | 07/27/2016 |
| (1947) Valley Ave | 0.07 | 280 | R | | | | To 29-1946 Cross St | | | | | NA | | NA | | 02/22/2017 |
| | | | | | | | From SR 309 Old Dominion Drive | | | | | | | | | |
| (1948) Saigon Cir | 0.06 | 30 | R | | | | From 29-1933 Saigon Rd | | | | | NA | | NA | | 10/07/2014 |
| | | | | | | | To Cul-de-Sac | | | | | | | | | |
| (1949) Woodland Ter | 0.15 | 50 | R | | | | From Dead End | | | | | NA | | NA | | 10/07/2014 |
| (1949) Woodland Ter | 0.05 | 210 | R | | | | To 29-3929 James Payne Cir | | | | | NA | | NA | | 10/19/2005 |
| (1949) Woodland Ter | 0.10 | 70 | R | | | | From 29-2846 N Albemarle St | | | | | NA | | NA | | 07/25/2016 |
| | | | | | | | To 29-2825 Woodman Dr | | | | | | | | | |
| (1950) Lake Hill Dr | 0.50 | 150 | R | | | | From Dead End | | | | | NA | | NA | | 11/15/2001 |
| | | | | | | | To SR 123 Ox Rd | | | | | | | | | |
| (1951) Elnido Dr | 0.07 | 160 | R | | | | From 29-3646 Dalewood Pl | | | | | NA | | NA | | 09/05/2002 |
| (1951) Elnido Dr | 0.08 | 190 | R | | | | To 29-1988 Meca Ct | | | | | NA | | NA | | 07/26/2016 |
| (1951) Elnido Dr | 0.07 | 480 | R | | | | From 29-2694 NORTH | | | | | NA | | NA | | 09/05/2002 |
| | | | | | | | To 29-2694 SOUTH | | | | | | | | | |
| (1951) Elnido Dr | 0.09 | 190 | R | | | | From 29-1995 Chateau Ct | | | | | NA | | NA | | 07/26/2016 |
| (1951) Elnido Dr | 0.06 | 370 | R | | | | To 29-2821 Barbee St | | | | | NA | | NA | | 09/05/2002 |
| | | | | | | | From 29-2807 Birch Rd | | | | | | | | | |
| (1952) Terrett Ct | 0.03 | 30 | R | | | | From Dead End | | | | | NA | | NA | | 10/07/2014 |
| | | | | | | | To 29-2568 Clarence Ave | | | | | | | | | |

Virginia Department of Transportation
Traffic Engineering Division
2018
Annual Average Daily Traffic Volume Estimates By Section of Route
Fairfax Maintenance Area

| Route | Length | AADT | QA | 4Tire | Bus | -----Truck----- | | | | QC | K Factor | QK | Dir Factor | AAWDT | QW | Year |
|-----------------------|--------|------|----|-------|-----|-----------------|--------|--------|--------|----|-------------|----|---------------|-------|----|------------|
| | | | | | | 2Axle | 3+Axle | 1Trail | 2Trail | | | | | | | |
| Fairfax County | | | | | | | | | | | | | | | | |
| 1952 Terrett Ct | 0.05 | 190 | R | | | | | | | | NA | | | NA | | 12/16/2014 |
| | | | | | | | | | | | | | | | | |
| | | | | | | | | | | | | | | | | |
| 1953 Capitol View Ct | 0.05 | 50 | R | | | | | | | | NA | | | NA | | 10/07/2014 |
| | | | | | | | | | | | | | | | | |
| | | | | | | | | | | | | | | | | |
| 1955 Faragut Ct | 0.14 | 80 | R | | | | | | | | NA | | | NA | | 10/07/2014 |
| | | | | | | | | | | | | | | | | |
| | | | | | | | | | | | | | | | | |
| 1956 Maddux Lane | 0.60 | 530 | R | | | | | | | | NA | | | NA | | 10/19/2005 |
| | | | | | | | | | | | | | | | | |
| | | | | | | | | | | | | | | | | |
| 1957 Sinclair Dr | 0.25 | 80 | R | | | | | | | | NA | | | NA | | 08/18/2015 |
| | | | | | | | | | | | | | | | | |
| | | | | | | | | | | | | | | | | |
| 1958 Shipman Lane | 0.17 | 130 | R | | | | | | | | NA | | | NA | | 11/18/2014 |
| | | | | | | | | | | | | | | | | |
| | | | | | | | | | | | | | | | | |
| 1958 Shipman Lane | 0.08 | 60 | R | | | | | | | | NA | | | NA | | 10/07/2014 |
| | | | | | | | | | | | | | | | | |
| | | | | | | | | | | | | | | | | |
| 1959 Nesbitt Pl | 0.12 | 140 | R | | | | | | | | NA | | | NA | | 05/23/2016 |
| | | | | | | | | | | | | | | | | |
| | | | | | | | | | | | | | | | | |
| 1960 Rosemont Dr | 0.09 | 90 | R | | | | | | | | NA | | | NA | | 10/07/2014 |
| | | | | | | | | | | | | | | | | |
| | | | | | | | | | | | | | | | | |
| 1960 Rosemont Dr | 0.07 | 420 | R | | | | | | | | NA | | | NA | | 12/09/2014 |
| | | | | | | | | | | | | | | | | |
| | | | | | | | | | | | | | | | | |
| 1960 Rosemont Dr | 0.07 | 570 | R | | | | | | | | NA | | | NA | | 12/09/2014 |
| | | | | | | | | | | | | | | | | |
| | | | | | | | | | | | | | | | | |
| 1960 Rosemont Dr | 0.14 | 380 | R | | | | | | | | NA | | | NA | | 02/25/2009 |
| | | | | | | | | | | | | | | | | |
| | | | | | | | | | | | | | | | | |
| 1960 Rosemont Dr | 0.06 | 300 | R | | | | | | | | NA | | | NA | | 02/25/2009 |
| | | | | | | | | | | | | | | | | |
| | | | | | | | | | | | | | | | | |
| 1961 Autumn Dr | 0.07 | 60 | R | | | | | | | | NA | | | NA | | 11/07/2002 |
| | | | | | | | | | | | | | | | | |
| | | | | | | | | | | | | | | | | |
| 1962 Tompkins Dr | 0.07 | 680 | R | | | | | | | | NA | | | NA | | 02/22/2017 |
| | | | | | | | | | | | | | | | | |
| | | | | | | | | | | | | | | | | |
| 1962 Tompkins Dr | 0.22 | 560 | R | | | | | | | | NA | | | NA | | 02/22/2017 |
| | | | | | | | | | | | | | | | | |
| | | | | | | | | | | | | | | | | |
| 1963 Bradmore Ct | 0.04 | 60 | R | | | | | | | | NA | | | NA | | 10/07/2014 |
| | | | | | | | | | | | | | | | | |
| | | | | | | | | | | | | | | | | |
| 1964 Westfield St | 0.07 | 50 | R | | | | | | | | NA | | | NA | | 08/27/2003 |
| | | | | | | | | | | | | | | | | |
| | | | | | | | | | | | | | | | | |
| 1964 Westfield St | 0.07 | 70 | R | | | | | | | | NA | | | NA | | 08/27/2003 |
| | | | | | | | | | | | | | | | | |
| | | | | | | | | | | | | | | | | |
| 1964 Westfield St | 0.07 | 110 | R | | | | | | | | NA | | | NA | | 02/06/2017 |
| | | | | | | | | | | | | | | | | |
| | | | | | | | | | | | | | | | | |
| 1965 Basset St | 0.07 | 120 | R | | | | | | | | NA | | | NA | | 08/27/2003 |
| | | | | | | | | | | | | | | | | |
| | | | | | | | | | | | | | | | | |

Virginia Department of Transportation
Traffic Engineering Division
2018
Annual Average Daily Traffic Volume Estimates By Section of Route
Fairfax Maintenance Area

| Route | Length | AADT | QA | 4Tire | Bus | -----Truck----- | | | | QC | K Factor | QK | Dir Factor | AAWDT | QW | Year |
|-----------------------------|--------|------|----|-------|-----|---|--------|--------|--------|-------|-------------|-------|---------------|-------|----|------------|
| | | | | | | 2Axle | 3+Axle | 1Trail | 2Trail | | | | | | | |
| Fairfax County | | | | | | | | | | | | | | | | |
| (1965) Basset St | 0.03 | 120 | R | | | From: 0.07 ME Cul-de-Sac | | | | | NA | | | NA | | 08/27/2003 |
| (1965) Basset St | 0.16 | 100 | R | | | From: 29-1966 Stratford Lane | | | | | NA | | | NA | | 12/13/2016 |
| | | | | | | To: 29-2192 Linton Lane | | | | | | | | | | |
| (1966) Stratford Lane | 0.05 | 1800 | R | | | From: George Washington Mem Pkwy | | | | 0.107 | F | 0.553 | | NA | | 12/08/2014 |
| (1966) Stratford Lane | 0.07 | 1600 | R | | | From: 29-1967 Captains Row; Greylock St | | | | | NA | | | NA | | 11/12/2008 |
| (1966) Stratford Lane | 0.13 | 1700 | R | | | From: 29-3195 Harbor Ter | | | | 0.109 | F | 0.507 | | NA | | 04/21/2016 |
| (1966) Stratford Lane | 0.07 | 1400 | R | | | From: 29-2189 Wakefield St | | | | 0.107 | F | 0.5 | | NA | | 04/21/2016 |
| (1966) Stratford Lane | 0.05 | 1300 | R | | | From: 29-1965 Basset St | | | | | NA | | | NA | | 11/12/2008 |
| (1966) Stratford Lane | 0.03 | 49 | R | | | From: 29-2052 Camden St | | | | 0.192 | F | | | NA | | 02/04/2015 |
| | | | | | | To: Dead End | | | | | | | | | | |
| (1967) Captains Row | 0.07 | 80 | R | | | From: Dead End | | | | | NA | | | NA | | 08/27/2003 |
| (1967) Captains Row | 0.15 | 100 | R | | | From: 29-3195 Harbor Terrace | | | | | NA | | | NA | | 12/13/2016 |
| (1967) Greylock St | 0.23 | 230 | R | | | From: 29-1966 Stratford Lane | | | | | NA | | | NA | | 08/27/2003 |
| (1967) Greylock St | 0.09 | 80 | R | | | From: 29-2193 Prices Lane | | | | | NA | | | NA | | 12/13/2016 |
| | | | | | | To: 29-2189 Wakefield St | | | | | | | | | | |
| (1968) Charles Augustine Dr | 0.23 | 150 | R | | | From: 29-2195 River Farm Dr | | | | | NA | | | NA | | 12/14/2016 |
| (1968) Charles Augustine Dr | 0.07 | 120 | R | | | From: 29-2189 Bushrod Rd | | | | | NA | | | NA | | 08/27/2003 |
| | | | | | | To: 29-2151 Battery Rd | | | | | | | | | | |
| (1969) Stevens St | 0.07 | 180 | R | | | From: NCL Alexandria | | | | | NA | | | NA | | 09/10/2002 |
| | | | | | | To: 29-2917 Bradley Blvd | | | | | | | | | | |
| (1970) Langley Ridge Rd | 0.22 | 70 | R | | | From: Dead End | | | | | NA | | | NA | | 10/07/2014 |
| (1970) Langley Ridge Rd | 0.07 | 240 | R | | | From: 29-1971 Dower Lane | | | | | NA | | | NA | | 12/01/2014 |
| | | | | | | To: SR 193 Georgetown Pike | | | | | | | | | | |
| (1971) Dower Lane | 0.04 | 20 | R | | | From: 29-1970 Langley Ridge Rd | | | | | NA | | | NA | | 07/31/2002 |
| | | | | | | To: Dead End | | | | | | | | | | |
| (1972) Simmons Dr | 0.08 | 370 | R | | | From: 29-1960 Rosemont Dr | | | | | NA | | | NA | | 07/20/2016 |
| (1972) Simmons Dr | 0.03 | 180 | R | | | From: 29-1974 Simmons Ct | | | | | NA | | | NA | | 11/02/2016 |
| (1972) Simmons Dr | 0.05 | 250 | R | | | From: 29-1973 Woodmoor Lane | | | | | NA | | | NA | | 05/24/2016 |
| | | | | | | To: 29-690 Old Chesterbrook Rd | | | | | | | | | | |
| (1973) Woodmoor Lane | 0.22 | 200 | R | | | From: 29-1972 Simmons Dr | | | | | NA | | | NA | | 08/22/2002 |
| | | | | | | To: 29-1960 Rosemont Dr | | | | | | | | | | |

Virginia Department of Transportation
Traffic Engineering Division
2018
Annual Average Daily Traffic Volume Estimates By Section of Route
Fairfax Maintenance Area

| Route | Length | AADT | QA | 4Tire | Bus | -----Truck----- | | | | QC | K Factor | QK | Dir Factor | AAWDT | QW | Year |
|--------------------------|--------|------|----|-------|-----|-----------------|--------|--------|--------|----|-------------|----|---------------|-------|----|------------|
| | | | | | | 2Axle | 3+Axle | 1Trail | 2Trail | | | | | | | |
| Fairfax County | | | | | | | | | | | | | | | | |
| (1974) Simmons Ct | 0.04 | 80 | R | | | | | | | | NA | | | NA | | 08/03/2006 |
| | | | | | | | | | | | | | | | | |
| | | | | | | | | | | | | | | | | |
| (1975) Military Dr | 0.27 | 80 | R | | | | | | | | NA | | | NA | | 07/27/2016 |
| | | | | | | | | | | | | | | | | |
| (1976) Peace Valley Lane | 0.07 | 2100 | R | | | | | | | | NA | | | NA | | 07/27/2016 |
| | | | | | | | | | | | | | | | | |
| (1976) Peace Valley Lane | 0.12 | 2100 | R | | | | | | | | NA | | | NA | | 08/22/2003 |
| | | | | | | | | | | | | | | | | |
| (1976) Peace Valley Lane | 0.05 | 190 | R | | | | | | | | NA | | | NA | | 07/27/2016 |
| | | | | | | | | | | | | | | | | |
| (1976) Peace Valley Lane | 0.03 | 7 | R | | | | | | | | NA | | | NA | | 11/16/2005 |
| | | | | | | | | | | | | | | | | |
| (1976) Peace Valley Lane | 0.05 | 400 | R | | | | | | | | NA | | | NA | | 02/28/2017 |
| | | | | | | | | | | | | | | | | |
| (1977) Merchant Lane | 0.09 | 950 | R | | | | | | | | NA | | | NA | | 05/19/2015 |
| | | | | | | | | | | | | | | | | |
| (1978) Ramshorn Dr | 0.16 | 110 | R | | | | | | | | NA | | | NA | | 10/07/2014 |
| | | | | | | | | | | | | | | | | |
| (1978) Ramshorn Dr | 0.05 | 290 | R | | | | | | | | NA | | | NA | | 09/09/1999 |
| | | | | | | | | | | | | | | | | |
| (1978) Merchant Lane | 0.11 | 160 | R | | | | | | | | NA | | | NA | | 05/29/2015 |
| | | | | | | | | | | | | | | | | |
| (1979) Somerset Dr | 0.09 | 260 | R | | | | | | | | NA | | | NA | | 07/25/2016 |
| | | | | | | | | | | | | | | | | |
| (1979) Somerset Dr | 0.09 | 360 | R | | | | | | | | NA | | | NA | | 07/25/2016 |
| | | | | | | | | | | | | | | | | |
| (1980) Stoneham Ct | 0.08 | 80 | R | | | | | | | | NA | | | NA | | 10/07/2014 |
| | | | | | | | | | | | | | | | | |
| (1980) Stoneham Ct | 0.08 | 190 | R | | | | | | | | NA | | | NA | | 10/14/2016 |
| | | | | | | | | | | | | | | | | |
| (1980) Stoneham Lane | 0.11 | 180 | R | | | | | | | | NA | | | NA | | 05/29/2015 |
| | | | | | | | | | | | | | | | | |
| (1981) Long Meadow Rd | 0.26 | 270 | R | | | | | | | | NA | | | NA | | 07/25/2016 |
| | | | | | | | | | | | | | | | | |
| (1981) Long Meadow Rd | 0.03 | 360 | R | | | | | | | | NA | | | NA | | 07/31/2002 |
| | | | | | | | | | | | | | | | | |
| (1982) Rockland Terrace | 0.07 | 45 | R | | | | | | | | NA | | | NA | | 05/29/2015 |
| | | | | | | | | | | | | | | | | |
| (1983) Mangum Pl | 0.06 | 60 | R | | | | | | | | NA | | | NA | | 08/27/2003 |
| | | | | | | | | | | | | | | | | |
| (1984) Warbler Lane | 0.07 | 360 | R | | | | | | | | NA | | | NA | | 07/22/2002 |
| | | | | | | | | | | | | | | | | |

Virginia Department of Transportation
Traffic Engineering Division
2018
Annual Average Daily Traffic Volume Estimates By Section of Route
Fairfax Maintenance Area

| Route | Length | AADT | QA | 4Tire | Bus | -----Truck----- | | | | QC | K Factor | QK | Dir Factor | AAWDT | QW | Year |
|-----------------------|--------|------|----|-------|-----|-----------------------------|--------|--------|--------|----|-------------|----|---------------|-------|----|------------|
| | | | | | | 2Axle | 3+Axle | 1Trail | 2Trail | | | | | | | |
| Fairfax County | | | | | | | | | | | | | | | | |
| (1984) Warbler Lane | 0.03 | 140 | R | | | From: 29-1985 Kinglet Ct | | | | | NA | | | NA | | 07/19/2016 |
| (1984) Warbler Lane | 0.04 | 190 | R | | | To: 0.03 ME 29-1985 | | | | | NA | | | NA | | 07/31/2002 |
| (1984) Warbler Lane | 0.06 | 180 | R | | | From: 29-3659 Warbler Pl | | | | | NA | | | NA | | 07/31/2002 |
| | | | | | | To: 29-3655 Thrasher Rd | | | | | | | | | | |
| (1985) Kinglet Ct | 0.05 | 50 | R | | | From: 29-1984 Warbler Lane | | | | | NA | | | NA | | 07/31/2002 |
| | | | | | | To: Dead End | | | | | | | | | | |
| (1986) Dormont St | 0.08 | 160 | R | | | From: 29-1997 Hibbling Avde | | | | | NA | | | NA | | 08/24/2016 |
| | | | | | | To: 29-1599 Dana Ave | | | | | | | | | | |
| (1987) Darnall Dr | 0.04 | 60 | R | | | From: Dead End | | | | | NA | | | NA | | 07/22/2002 |
| (1987) Darnall Dr | 0.11 | 360 | R | | | To: 29-1989 Menlo Rd | | | | | NA | | | NA | | 07/22/2002 |
| (1987) Darnall Dr | 0.11 | 260 | R | | | From: 29-1930 Langley Lane | | | | | NA | | | NA | | 07/25/2016 |
| | | | | | | To: 29-1833 Sothoron Rd | | | | | | | | | | |
| (1988) Meca Ct | 0.06 | 60 | R | | | From: 29-1951 Elnido Dr | | | | | NA | | | NA | | 10/07/2014 |
| | | | | | | To: Cul-de-Sac | | | | | | | | | | |
| (1989) Menlo Rd | 0.08 | 20 | R | | | From: 0.08 MW 29-1987 | | | | | NA | | | NA | | 05/29/2015 |
| (1989) Menlo Rd | 0.05 | 20 | R | | | To: 29-1987 Darnall Dr | | | | | NA | | | NA | | 05/29/2015 |
| | | | | | | To: Dead End | | | | | | | | | | |
| (1990) Wemberly Way | 0.11 | 430 | R | | | From: 29-1923 Lawton St | | | | | NA | | | NA | | 05/23/2016 |
| (1990) Wemberly Way | 0.04 | 440 | R | | | To: 29-1991 Carrie Ct | | | | | NA | | | NA | | 10/19/2005 |
| (1990) Wemberly Way | 0.37 | 240 | R | | | From: 29-1992 Hampshire Rd | | | | | NA | | | NA | | 10/19/2005 |
| (1990) Wemberly Way | 0.10 | 40 | R | | | To: 29-3289 Lupine Lane | | | | | NA | | | NA | | 10/07/2014 |
| | | | | | | To: Dead End | | | | | | | | | | |
| (1991) Carrie Ct | 0.07 | 60 | R | | | From: Cul-de-Sac | | | | | NA | | | NA | | 10/07/2014 |
| | | | | | | To: 29-1990 Wemberly Way | | | | | | | | | | |
| (1992) Hampshire Rd | 0.10 | 70 | R | | | From: 29-1990 Wemberly Way | | | | | NA | | | NA | | 10/07/2014 |
| | | | | | | To: Cul-de-Sac | | | | | | | | | | |
| (1993) Convair Dr | 0.08 | 280 | R | | | From: 29-1577 Beechcraft Dr | | | | | NA | | | NA | | 09/12/2016 |
| (1993) Convair Dr | 0.24 | 360 | R | | | To: 29-2056 Grumman Pl | | | | | NA | | | NA | | 09/25/2003 |
| | | | | | | To: 29-1689 Fairchild Dr | | | | | | | | | | |
| (1994) Doncaster St | 0.07 | 200 | R | | | From: 29-1997 Hibbling Ave | | | | | NA | | | NA | | 09/25/2003 |
| (1994) Doncaster St | 0.06 | 210 | R | | | To: 29-1998 Doncaster Ct | | | | | NA | | | NA | | 10/21/2003 |
| | | | | | | To: 29-1599 Dana Ave | | | | | | | | | | |

Virginia Department of Transportation
Traffic Engineering Division
2018
Annual Average Daily Traffic Volume Estimates By Section of Route
Fairfax Maintenance Area

| Route | Length | AADT | QA | 4Tire | Bus | -----Truck----- | | | | QC | K Factor | QK | Dir Factor | AAWDT | QW | Year |
|------------------------|--------|------|----|-------|-----|----------------------------------|--------|--------|--------|-------|-------------|------|---------------|-------|----|------------|
| | | | | | | 2Axle | 3+Axle | 1Trail | 2Trail | | | | | | | |
| Fairfax County | | | | | | | | | | | | | | | | |
| 1995 Chateau Ct | 0.04 | 60 | R | | | From: 29-1951 Elnido Dr | | | | | NA | | | NA | | 10/07/2014 |
| | | | | | | To: Cul-de-Sac | | | | | | | | | | |
| 1996 Ramshorn Pl | 0.06 | 40 | R | | | From: Cul-de-Sac | | | | | NA | | | NA | | 10/07/2014 |
| | | | | | | To: 29-1978 Merchant Lane | | | | | | | | | | |
| 1997 Hibbling Ave | 0.19 | 470 | R | | | From: 29-1388 Monticello Blvd | | | | | NA | | | NA | | 08/24/2016 |
| | | | | | | To: 29-1273 Exmore St | | | | | | | | | | |
| 1997 Hibbling Ave | 0.09 | 740 | R | | | From: 29-1986 Dormont St | | | | | NA | | | NA | | 10/21/2003 |
| | | | | | | To: 29-1237 Bath St | | | | | | | | | | |
| 1997 Hibbling Ave | 0.08 | 730 | R | | | From: 29-1237 Bath St | | | | | NA | | | NA | | 10/21/2003 |
| | | | | | | To: 29-1994 Doncaster St | | | | | | | | | | |
| 1997 Hibbling Ave | 0.10 | 680 | R | | | From: 29-1994 Doncaster St | | | | | NA | | | NA | | 10/21/2003 |
| | | | | | | To: 29-1161 Dinwiddie St | | | | | | | | | | |
| 1997 Hibbling Ave | 0.20 | 140 | R | | | From: 29-1161 Dinwiddie St | | | | | NA | | | NA | | 10/18/2016 |
| | | | | | | To: Dead End | | | | | | | | | | |
| 1998 Doncaster Ct | 0.06 | 70 | R | | | From: Cul-de-Sac | | | | | NA | | | NA | | 10/18/2016 |
| | | | | | | To: 29-1994 Doncaster St | | | | | | | | | | |
| 1999 Thrasher Rd | 0.23 | 260 | R | | | From: 29-686 Balls Hill Rd | | | | | NA | | | NA | | 05/24/2016 |
| | | | | | | To: 29-3655 Thrasher Rd | | | | | | | | | | |
| 1999 Thrasher Pl | 0.03 | 40 | R | | | From: 29-3655 Thrasher Rd | | | | | NA | | | NA | | 07/31/2002 |
| | | | | | | To: Dead End | | | | | | | | | | |
| 2000 Cotswold Ct | 0.08 | 100 | R | | | From: 29-2010 Wittington Blvd | | | | | NA | | | NA | | 09/09/2003 |
| | | | | | | To: Cul-de-Sac | | | | | | | | | | |
| Town of Clifton | | | | | | | | | | | | | | | | |
| 2001 Water St | 0.06 | 300 | R | | | From: 29-2002 School St | | | | | NA | | | NA | | 10/21/2003 |
| | | | | | | To: 29-641 Chapel Rd | | | | | | | | | | |
| 2002 School St | 0.12 | 150 | R | | | From: 29-645; 29-2003 Clifton Rd | | | | | NA | | | NA | | 10/21/2003 |
| | | | | | | To: 29-2001 Water St | | | | | | | | | | |
| 2002 Water St | 0.16 | 90 | R | | | From: 29-2001; School St | | | | | NA | | | NA | | 10/07/2014 |
| | | | | | | To: Cul-de-Sac | | | | | | | | | | |
| 2003 Pendelton Ave | 0.05 | 220 | G | | | From: 29-645; 29-2002 School St | | | | 0.153 | F | 0.97 | 220 | G | | 2018 |
| | | | | | | To: 29-641 Chapel Rd | | | | | | | | | | |
| 2004 Chapel St | 0.25 | 260 | R | | | From: WCL Clifton | | | | | NA | | | NA | | 10/21/2003 |
| | | | | | | To: 29-645 Main St | | | | | | | | | | |
| 2005 Richard Lane | 0.05 | 160 | R | | | From: Dead End | | | | | NA | | | NA | | 10/21/2003 |
| | | | | | | To: 29-645 Main St | | | | | | | | | | |
| 2006 Chestnut St | 0.25 | 220 | R | | | From: WCL Clifton | | | | | NA | | | NA | | 10/21/2003 |
| | | | | | | To: 29-641 Kincheloe Rd | | | | | | | | | | |
| 2007 Dell Ave | 0.03 | 60 | R | | | From: SCL Clifton | | | | | NA | | | NA | | 03/10/2009 |
| | | | | | | To: 0.03 MN of SCL | | | | | | | | | | |

Virginia Department of Transportation
Traffic Engineering Division
2018
Annual Average Daily Traffic Volume Estimates By Section of Route
Fairfax Maintenance Area

| Route | Length | AADT | QA | 4Tire | Bus | -----Truck----- | | | | QC | K Factor | QK | Dir Factor | AAWDT | QW | Year |
|------------------------|--------|------|----|-------|-----|-----------------|--------|--------|--------|----|-------------|----|---------------|-------|----|------------|
| | | | | | | 2Axle | 3+Axle | 1Trail | 2Trail | | | | | | | |
| Town of Clifton | | | | | | | | | | | | | | | | |
| (2007) Dell Ave | 0.10 | 150 | R | | | | | | | | | | | NA | | 10/21/2003 |
| | | | | | | | | | | | | | | | | |
| | | | | | | | | | | | | | | | | |
| | | | | | | | | | | | | | | | | |
| Fairfax County | | | | | | | | | | | | | | | | |
| (2008) Anesbury Lane | 0.10 | 110 | R | | | | | | | | | | | NA | | 08/10/2016 |
| | | | | | | | | | | | | | | | | |
| (2008) Anesbury Lane | 0.10 | 110 | R | | | | | | | | | | | NA | | 08/25/2003 |
| | | | | | | | | | | | | | | | | |
| (2009) Anesbury Ct | 0.05 | 70 | R | | | | | | | | | | | NA | | 08/25/2003 |
| | | | | | | | | | | | | | | | | |
| (2010) Wittington Blvd | 0.19 | 540 | R | | | | | | | | | | | NA | | 11/12/2008 |
| | | | | | | | | | | | | | | | | |
| (2010) Wittington Blvd | 0.42 | 990 | R | | | | | | | | | | | NA | | 11/12/2008 |
| | | | | | | | | | | | | | | | | |
| (2011) Summerset Lane | 0.05 | 20 | R | | | | | | | | | | | NA | | 08/17/2015 |
| | | | | | | | | | | | | | | | | |
| (2012) Camden Ct | 0.03 | 60 | R | | | | | | | | | | | NA | | 08/25/2003 |
| | | | | | | | | | | | | | | | | |
| (2013) Crowley Pl | 0.26 | 150 | R | | | | | | | | | | | NA | | 08/10/2016 |
| | | | | | | | | | | | | | | | | |
| (2014) Bluedale St | 0.11 | 160 | R | | | | | | | | | | | NA | | 12/14/2016 |
| | | | | | | | | | | | | | | | | |
| (2014) Bluedale St | 0.06 | 190 | R | | | | | | | | | | | NA | | 09/09/2003 |
| | | | | | | | | | | | | | | | | |
| (2014) Bluedale St | 0.24 | 180 | R | | | | | | | | | | | NA | | 12/14/2016 |
| | | | | | | | | | | | | | | | | |
| (2015) Ingemar Ct | 0.04 | 40 | R | | | | | | | | | | | NA | | 10/07/2014 |
| | | | | | | | | | | | | | | | | |
| (2016) Davenport St | 0.08 | 580 | F | 99% | 1% | 0% | 0% | 0% | 0% | C | 0.107 | F | 0.651 | 620 | F | 2018 |
| | | | | | | | | | | | | | | | | |
| (2017) Falster Rd | 0.11 | 200 | R | | | | | | | | | | | NA | | 08/10/2016 |
| | | | | | | | | | | | | | | | | |
| (2017) Falster Rd | 0.13 | 200 | R | | | | | | | | | | | NA | | 08/25/2003 |
| | | | | | | | | | | | | | | | | |
| (2018) Falster Ct | 0.06 | 140 | R | | | | | | | | | | | NA | | 08/25/2003 |
| | | | | | | | | | | | | | | | | |
| (2019) Crossley Pl | 0.26 | 120 | R | | | | | | | | | | | NA | | 08/10/2016 |
| | | | | | | | | | | | | | | | | |
| (2020) Crown Pl | 0.26 | 120 | R | | | | | | | | | | | NA | | 08/10/2016 |
| | | | | | | | | | | | | | | | | |
| (2021) Chadwick Ave | 0.27 | 110 | R | | | | | | | | | | | NA | | 08/09/2016 |
| | | | | | | | | | | | | | | | | |

Virginia Department of Transportation
Traffic Engineering Division
2018
Annual Average Daily Traffic Volume Estimates By Section of Route
Fairfax Maintenance Area

| Route | Length | AADT | QA | 4Tire | Bus | -----Truck----- | | | | QC | K Factor | QK | Dir Factor | AAWDT | QW | Year |
|-----------------------|--------|------|----|-------|-----|-----------------|---------------------------------------|--------|--------|----|-------------|----|---------------|-------|----|------------|
| | | | | | | 2Axle | 3+Axle | 1Trail | 2Trail | | | | | | | |
| Fairfax County | | | | | | | | | | | | | | | | |
| (2022) Cedardale Dr | 0.07 | 320 | R | | | | From: 29-2173 Neal Dr | | | | | NA | | NA | | 08/25/2003 |
| (2022) Cedardale Dr | 0.15 | 370 | R | | | | To: 29-2008 Anesbury Lane | | | | | NA | | NA | | 08/09/2016 |
| | | | | | | | From: 29-628 Collingwood Rd | | | | | | | | | |
| (2023) Dadmun Ct | 0.08 | 70 | R | | | | To: Cul-de-Sac | | | | | NA | | NA | | 10/07/2014 |
| | | | | | | | From: 29-2026 Beau Lane | | | | | | | | | |
| (2024) Duvall St | 0.16 | 110 | R | | | | To: 29-1043 Chichester Lane | | | | | NA | | NA | | 10/07/2014 |
| | | | | | | | From: Dead End | | | | | | | | | |
| (2025) Hermosa Dr | 0.08 | 760 | R | | | | To: SR 243 Nutley St | | | | | NA | | NA | | 09/03/2002 |
| | | | | | | | From: 29-2026 Beau Lane | | | | | | | | | |
| (2026) Beau Lane | 0.03 | 40 | R | | | | To: Dead End | | | | | NA | | NA | | 10/07/2014 |
| | | | | | | | From: 29-2027 Suteki Dr | | | | | | | | | |
| (2026) Beau Lane | 0.05 | 630 | R | | | | To: 29-2025 Hermosa Dr | | | | | NA | | NA | | 02/02/2015 |
| | | | | | | | From: 29-8898 Briarwood Farms Ct; Gap | | | | | | | | | |
| (2026) Beau Lane | 0.08 | 150 | R | | | | To: Dead End; Gap | | | | | NA | | NA | | 10/07/2014 |
| | | | | | | | From: 29-2023 Dadmun Ct | | | | | | | | | |
| (2026) Beau Lane | 0.10 | 90 | R | | | | To: 29-827 Hideaway Rd | | | | | NA | | NA | | 02/02/2015 |
| | | | | | | | From: 29-2026 Beau Lane | | | | | | | | | |
| (2027) Suteki Dr | 0.15 | 560 | R | | | | To: 29-827 Hideaway Rd | | | | | NA | | NA | | 02/02/2015 |
| | | | | | | | From: Cul-de-Sac | | | | | | | | | |
| (2028) Flint Hill Ct | 0.10 | 60 | R | | | | To: 29-2435 Flint Hill Rd | | | | | NA | | NA | | 10/07/2014 |
| | | | | | | | From: 29-2663 Dalmation Dr | | | | | | | | | |
| (2029) Blue Star Dr | 0.06 | 180 | R | | | | To: 29-2030 Courser Ct | | | | | NA | | NA | | 09/03/2002 |
| | | | | | | | From: 29-2059 Deer Dr | | | | | | | | | |
| (2029) Blue Star Dr | 0.06 | 160 | R | | | | To: 29-2043 Rupert St | | | | | NA | | NA | | 07/27/2016 |
| | | | | | | | From: 29-2029 Blue Star Dr | | | | | | | | | |
| (2030) Courser Ct | 0.05 | 60 | R | | | | To: Dead End | | | | | NA | | NA | | 10/07/2014 |
| | | | | | | | From: 29-695 Kirby Rd | | | | | | | | | |
| (2031) McFall St | 0.11 | 100 | R | | | | To: McFall Pl | | | | | NA | | NA | | 12/09/2014 |
| | | | | | | | From: McFall St | | | | | | | | | |
| (2031) McFall Pl | 0.06 | 60 | R | | | | To: Beaver Lane | | | | | NA | | NA | | 12/09/2014 |
| | | | | | | | From: McFall Pl | | | | | | | | | |
| (2031) Beaver Lane | 0.11 | 90 | R | | | | To: 29-695 Kirby Rd | | | | | NA | | NA | | 07/27/2016 |
| | | | | | | | From: Dead End | | | | | | | | | |
| (2032) Rockmont Ct | 0.11 | 90 | R | | | | To: 29-703 Haycock Rd | | | | | NA | | NA | | 10/07/2014 |
| | | | | | | | From: Dead End | | | | | | | | | |
| (2033) Craig Lane | 0.10 | 45 | R | | | | To: 29-1960 Rosemont Dr | | | | | NA | | NA | | 05/29/2015 |

Virginia Department of Transportation
Traffic Engineering Division
2018
Annual Average Daily Traffic Volume Estimates By Section of Route
Fairfax Maintenance Area

| Route | Length | AADT | QA | 4Tire | Bus | -----Truck----- | | | | QC | K Factor | QK | Dir Factor | AAWDT | QW | Year |
|-----------------------|--------|------|----|-------|-----|-----------------|--------|--------|--------|----|-------------|----|---------------|-------|----|------------|
| | | | | | | 2Axle | 3+Axle | 1Trail | 2Trail | | | | | | | |
| Fairfax County | | | | | | | | | | | | | | | | |
| (2034) Weber Ct | 0.03 | 50 | R | | | | | | | | | | NA | NA | | 10/07/2014 |
| | | | | | | | | | | | | | | | | |
| | | | | | | | | | | | | | | | | |
| (2035) Broyhill St | 0.06 | 230 | R | | | | | | | | | | NA | NA | | 07/20/2016 |
| | | | | | | | | | | | | | | | | |
| (2035) Broyhill St | 0.07 | 170 | R | | | | | | | | | | NA | NA | | 08/07/2002 |
| | | | | | | | | | | | | | | | | |
| (2035) Broyhill St | 0.11 | 200 | R | | | | | | | | | | NA | NA | | 08/08/2002 |
| | | | | | | | | | | | | | | | | |
| (2036) Felix St | 0.06 | 280 | R | | | | | | | | | | NA | NA | | 12/09/2014 |
| | | | | | | | | | | | | | | | | |
| (2036) Felix St | 0.08 | 110 | R | | | | | | | | | | NA | NA | | 12/09/2014 |
| | | | | | | | | | | | | | | | | |
| (2037) Rambling Rd | 0.12 | 60 | R | | | | | | | | | | NA | NA | | 10/07/2014 |
| | | | | | | | | | | | | | | | | |
| (2037) Rambling Rd | 0.11 | 200 | R | | | | | | | | | | NA | NA | | 11/08/2005 |
| | | | | | | | | | | | | | | | | |
| (2037) Rambling Rd | 0.10 | 140 | R | | | | | | | | | | NA | NA | | 11/08/2005 |
| | | | | | | | | | | | | | | | | |
| (2037) Rambling Rd | 0.08 | 330 | R | | | | | | | | | | NA | NA | | 11/08/2005 |
| | | | | | | | | | | | | | | | | |
| (2037) Rambling Rd | 0.07 | 30 | R | | | | | | | | | | NA | NA | | 10/07/2014 |
| | | | | | | | | | | | | | | | | |
| (2038) Rambling Ct | 0.05 | 90 | R | | | | | | | | | | NA | NA | | 08/17/2009 |
| | | | | | | | | | | | | | | | | |
| (2039) Claremont Dr | 0.02 | 10 | R | | | | | | | | | | NA | NA | | 10/07/2014 |
| | | | | | | | | | | | | | | | | |
| (2039) Claremont Dr | 0.04 | 200 | R | | | | | | | | | | NA | NA | | 12/03/2014 |
| | | | | | | | | | | | | | | | | |
| (2039) Claremont Dr | 0.06 | 260 | R | | | | | | | | | | NA | NA | | 12/03/2014 |
| | | | | | | | | | | | | | | | | |
| (2039) Claremont Dr | 0.07 | 360 | R | | | | | | | | | | NA | NA | | 12/03/2014 |
| | | | | | | | | | | | | | | | | |
| (2039) Claremont Dr | 0.08 | 220 | R | | | | | | | | | | NA | NA | | 12/03/2014 |
| | | | | | | | | | | | | | | | | |
| (2040) Inglewood Ct | 0.06 | 70 | R | | | | | | | | | | NA | NA | | 10/08/2014 |
| | | | | | | | | | | | | | | | | |
| (2041) Strata St | 0.20 | 110 | R | | | | | | | | | | NA | NA | | 07/20/2016 |
| | | | | | | | | | | | | | | | | |
| (2042) Dean Dr | 0.05 | 440 | R | | | | | | | | | | NA | NA | | 08/01/2016 |
| | | | | | | | | | | | | | | | | |
| (2042) Dean Dr | 0.13 | 380 | R | | | | | | | | | | NA | NA | | 08/07/2002 |
| | | | | | | | | | | | | | | | | |
| (2043) Rupert St | 0.06 | 370 | R | | | | | | | | | | NA | NA | | 08/08/2002 |
| | | | | | | | | | | | | | | | | |

Virginia Department of Transportation
Traffic Engineering Division
2018
Annual Average Daily Traffic Volume Estimates By Section of Route
Fairfax Maintenance Area

| Route | Length | AADT | QA | 4Tire | Bus | -----Truck----- | | | | QC | K Factor | QK | Dir Factor | AAWDT | QW | Year |
|-----------------------|--------|------|----|-------|-----|-----------------|------------------------------|--------|--------|----|-------------|----|---------------|-------|----|------------|
| | | | | | | 2Axle | 3+Axle | 1Trail | 2Trail | | | | | | | |
| Fairfax County | | | | | | | | | | | | | | | | |
| (2043) Rupert St | 0.06 | 350 | R | | | | From 29-2041 Strata St | | | | NA | | | NA | | 07/20/2016 |
| (2043) Rupert St | 0.14 | 480 | R | | | | From 29-2029 Blue Star Dr | | | | NA | | | NA | | 08/08/2002 |
| (2043) Rupert St | 0.09 | 560 | R | | | | From 29-2042 Dean Dr | | | | NA | | | NA | | 08/01/2016 |
| (2043) Rupert St | 0.05 | 480 | R | | | | From 29-3285 Southridge Dr | | | | NA | | | NA | | 08/08/2002 |
| (2043) Rupert St | 0.07 | 320 | R | | | | From 29-3439 Tyndale St | | | | NA | | | NA | | 08/08/2002 |
| (2043) Rupert St | 0.03 | 20 | R | | | | From 29-3486 Girard St | | | | NA | | | NA | | 10/08/2014 |
| (2044) Leighton Dr | 0.04 | 30 | R | | | | From Dead End | | | | NA | | | NA | | 09/05/2002 |
| (2044) Leighton Dr | 0.03 | 30 | R | | | | From 29-2793 Barbour Rd | | | | NA | | | NA | | 09/05/2002 |
| (2046) Barbour Ct | 0.04 | 40 | R | | | | From 29-2793 Barbour Rd | | | | NA | | | NA | | 10/08/2014 |
| (2047) Ryegate Lane | 0.14 | 260 | R | | | | From 29-2048 Waterford Rd | | | | NA | | | NA | | 09/09/2003 |
| (2047) Ryegate Lane | 0.08 | 220 | R | | | | From 29-2093 Bradgate Rd | | | | NA | | | NA | | 02/06/2017 |
| (2048) Waterford Rd | 0.08 | 80 | R | | | | From 29-2050 Highgate Rd | | | | NA | | | NA | | 12/14/2016 |
| (2048) Waterford Rd | 0.11 | 120 | R | | | | From 29-2092 Stockton Pkwy | | | | NA | | | NA | | 09/09/2003 |
| (2048) Waterford Rd | 0.11 | 150 | R | | | | From 29-2047 Ryegate Lane | | | | NA | | | NA | | 09/09/2003 |
| (2048) Waterford Rd | 0.08 | 250 | R | | | | From 29-2049 Turbridge Lane | | | | NA | | | NA | | 09/09/2003 |
| (2048) Waterford Rd | 0.08 | 250 | R | | | | From 29-2093 Bradgate Rd | | | | NA | | | NA | | 12/14/2016 |
| (2049) Turbridge Lane | 0.06 | 90 | R | | | | From 29-2050 Highgate Rd | | | | NA | | | NA | | 12/14/2016 |
| (2049) Turbridge Lane | 0.07 | 80 | R | | | | From 29-2092 Stockton Pkwy | | | | NA | | | NA | | 09/09/2003 |
| (2050) Highgate Rd | 0.05 | 310 | R | | | | From 29-2048 Waterford Rd | | | | NA | | | NA | | 08/26/2003 |
| (2050) Highgate Rd | 0.21 | 180 | R | | | | From 29-2010 Wittington Blvd | | | | NA | | | NA | | 12/14/2016 |
| (2050) Highgate Rd | 0.07 | 430 | R | | | | From 29-2047 Ryegate Lane | | | | NA | | | NA | | 08/26/2003 |
| (2051) Londonderry Rd | 0.07 | 250 | R | | | | From 29-2051 Londonderry Rd | | | | NA | | | NA | | 08/27/2003 |
| (2051) Londonderry Rd | 0.20 | 350 | R | | | | From 29-2092 Stockton Pkwy | | | | NA | | | NA | | 12/14/2016 |
| (2051) Londonderry Rd | 0.20 | 350 | R | | | | From 29-3783 Culpeper Rd | | | | NA | | | NA | | 12/14/2016 |
| (2051) Londonderry Rd | 0.20 | 350 | R | | | | From 29-2050 Highgate Rd | | | | NA | | | NA | | 12/14/2016 |

Virginia Department of Transportation
Traffic Engineering Division
2018
Annual Average Daily Traffic Volume Estimates By Section of Route
Fairfax Maintenance Area

| Route | Length | AADT | QA | 4Tire | Bus | -----Truck----- | | | | QC | K Factor | QK | Dir Factor | AAWDT | QW | Year |
|-----------------------|--------|------|----|-------|-----|-----------------|--------|--------|--------|----|-------------|----|---------------|-------|----|------------|
| | | | | | | 2Axle | 3+Axle | 1Trail | 2Trail | | | | | | | |
| Fairfax County | | | | | | | | | | | | | | | | |
| (2051) Londonderry Rd | 0.06 | 870 | R | | | | | | | | NA | | | NA | | 12/14/2016 |
| (2051) Londonderry Rd | 0.06 | 1200 | R | | | | | | | | NA | | | NA | | 08/27/2003 |
| (2051) Londonderry Rd | 0.07 | 1900 | R | | | | | | | | NA | | | NA | | 12/14/2016 |
| (2051) Londonderry Rd | 0.06 | 1500 | R | | | | | | | | NA | | | NA | | 08/27/2003 |
| (2052) Camden St | 0.12 | 670 | R | | | | | | | | NA | | | NA | | 12/14/2016 |
| (2052) Camden St | 0.18 | 1100 | R | | | | | | | | NA | | | NA | | 08/26/2003 |
| (2052) Camden St | 0.03 | 1100 | R | | | | | | | | NA | | | NA | | 08/26/2003 |
| (2052) Camden St | 0.05 | 990 | R | | | | | | | | NA | | | NA | | 08/26/2003 |
| (2052) Camden St | 0.03 | 960 | R | | | | | | | | NA | | | NA | | 08/27/2003 |
| (2052) Camden St | 0.09 | 1200 | R | | | | | | | | NA | | | NA | | 12/14/2016 |
| (2052) Camden St | 0.28 | 770 | R | | | | | | | | NA | | | NA | | 12/14/2016 |
| (2052) Camden St | 0.06 | 790 | R | | | | | | | | NA | | | NA | | 08/26/2003 |
| (2052) Camden St | 0.06 | 1900 | R | | | | | | | | NA | | | NA | | 12/14/2016 |
| (2052) Camden St | 0.16 | 850 | R | | | | | | | | NA | | | NA | | 08/26/2003 |
| (2052) Camden St | 0.12 | 100 | R | | | | | | | | NA | | | NA | | 08/26/2003 |
| (2053) Oaklawn Dr | 0.08 | 400 | R | | | | | | | | NA | | | NA | | 01/13/2004 |
| (2053) Oaklawn Dr | 0.06 | 700 | R | | | | | | | | NA | | | NA | | 08/10/2016 |
| (2054) Candlewood Dr | 0.27 | 380 | R | | | | | | | | NA | | | NA | | 08/10/2016 |
| (2054) Candlewood Dr | 0.09 | 440 | R | | | | | | | | NA | | | NA | | 09/10/2003 |
| (2054) Candlewood Dr | 0.07 | 500 | R | | | | | | | | NA | | | NA | | 09/10/2003 |
| (2054) Candlewood Dr | 0.12 | 300 | R | | | | | | | | NA | | | NA | | 09/10/2003 |
| (2055) Newcastle Dr | 0.24 | 620 | R | | | | | | | | NA | | | NA | | 08/02/2016 |
| (2055) Newcastle Dr | 0.12 | 1700 | R | | | | | | | | NA | | | NA | | 10/21/2003 |
| (2055) Newcastle Dr | 0.06 | 2100 | R | | | | | | | | NA | | | NA | | 10/21/2003 |

Virginia Department of Transportation
Traffic Engineering Division
2018
Annual Average Daily Traffic Volume Estimates By Section of Route
Fairfax Maintenance Area

| Route | Length | AADT | QA | 4Tire | Bus | -----Truck----- | | | | QC | K Factor | QK | Dir Factor | AAWDT | QW | Year |
|-----------------------|--------|------|----|-------|-----|-----------------|--------|--------|--------|----|-------------|----|---------------|-------|----|------------|
| | | | | | | 2Axle | 3+Axle | 1Trail | 2Trail | | | | | | | |
| Fairfax County | | | | | | | | | | | | | | | | |
| (2056) Grumman Pl | 0.12 | 120 | R | | | | | | | | NA | | | NA | | 10/18/2016 |
| | | | | | | | | | | | | | | | | |
| | | | | | | | | | | | | | | | | |
| (2057) Placid St | 0.18 | 440 | R | | | | | | | | NA | | | NA | | 12/09/2014 |
| | | | | | | | | | | | | | | | | |
| | | | | | | | | | | | | | | | | |
| (2058) Quinten St | 0.11 | 100 | R | | | | | | | | NA | | | NA | | 10/08/2014 |
| | | | | | | | | | | | | | | | | |
| | | | | | | | | | | | | | | | | |
| (2059) Deer Dr | 0.15 | 140 | R | | | | | | | | NA | | | NA | | 07/27/2016 |
| | | | | | | | | | | | | | | | | |
| | | | | | | | | | | | | | | | | |
| (2060) Eden Ct | 0.08 | 140 | R | | | | | | | | NA | | | NA | | 07/20/2009 |
| | | | | | | | | | | | | | | | | |
| | | | | | | | | | | | | | | | | |
| (2061) Elaine Ct | 0.09 | 130 | R | | | | | | | | NA | | | NA | | 09/15/2003 |
| | | | | | | | | | | | | | | | | |
| | | | | | | | | | | | | | | | | |
| (2062) Sea Cliff Rd | 0.06 | 140 | R | | | | | | | | NA | | | NA | | 07/20/2016 |
| | | | | | | | | | | | | | | | | |
| | | | | | | | | | | | | | | | | |
| (2062) Sea Cliff Rd | 0.06 | 280 | R | | | | | | | | NA | | | NA | | 08/08/2002 |
| | | | | | | | | | | | | | | | | |
| | | | | | | | | | | | | | | | | |
| (2062) Sea Cliff Rd | 0.06 | 1200 | R | | | | | | | | NA | | | NA | | 07/20/2016 |
| | | | | | | | | | | | | | | | | |
| | | | | | | | | | | | | | | | | |
| (2062) Sea Cliff Rd | 0.09 | 1200 | R | | | | | | | | NA | | | NA | | 02/25/2009 |
| | | | | | | | | | | | | | | | | |
| | | | | | | | | | | | | | | | | |
| (2062) Sea Cliff Rd | 0.09 | 680 | R | | | | | | | | NA | | | NA | | 08/08/2002 |
| | | | | | | | | | | | | | | | | |
| | | | | | | | | | | | | | | | | |
| (2062) Sea Cliff Rd | 0.02 | 1600 | R | | | | | | | | NA | | | NA | | 11/02/2016 |
| | | | | | | | | | | | | | | | | |
| | | | | | | | | | | | | | | | | |
| (2063) Lanham Rd | 0.07 | 60 | R | | | | | | | | NA | | | NA | | 10/08/2014 |
| | | | | | | | | | | | | | | | | |
| | | | | | | | | | | | | | | | | |
| (2064) Mallory Ct | 0.04 | 45 | R | | | | | | | | NA | | | NA | | 10/08/2014 |
| | | | | | | | | | | | | | | | | |
| | | | | | | | | | | | | | | | | |
| (2065) Lexington Rd | 0.25 | 100 | R | | | | | | | | NA | | | NA | | 05/26/2016 |
| | | | | | | | | | | | | | | | | |
| | | | | | | | | | | | | | | | | |
| (2066) Dalebrook Dr | 0.22 | 180 | R | | | | | | | | NA | | | NA | | 12/13/2016 |
| | | | | | | | | | | | | | | | | |
| | | | | | | | | | | | | | | | | |
| (2066) Dalebrook Dr | 0.13 | 260 | R | | | | | | | | NA | | | NA | | 08/26/2003 |
| | | | | | | | | | | | | | | | | |
| | | | | | | | | | | | | | | | | |
| (2066) Dalebrook Dr | 0.07 | 910 | R | | | | | | | | NA | | | NA | | 08/26/2003 |
| | | | | | | | | | | | | | | | | |
| | | | | | | | | | | | | | | | | |
| (2066) Dalebrook Dr | 0.05 | 770 | R | | | | | | | | NA | | | NA | | 08/27/2003 |
| | | | | | | | | | | | | | | | | |
| | | | | | | | | | | | | | | | | |
| (2066) Dalebrook Dr | 0.07 | 730 | R | | | | | | | | NA | | | NA | | 08/27/2003 |
| | | | | | | | | | | | | | | | | |
| | | | | | | | | | | | | | | | | |
| (2066) Dalebrook Dr | 0.27 | 200 | R | | | | | | | | NA | | | NA | | 08/27/2003 |
| | | | | | | | | | | | | | | | | |
| | | | | | | | | | | | | | | | | |

Virginia Department of Transportation
Traffic Engineering Division
2018
Annual Average Daily Traffic Volume Estimates By Section of Route
Fairfax Maintenance Area

| Route | Length | AADT | QA | 4Tire | Bus | -----Truck----- | | | | QC | K Factor | QK | Dir Factor | AAWDT | QW | Year |
|------------------------|--------|------|-----------------------------|-------|-----|-----------------|--------|--------|--------|----|-------------|----|---------------|-------|----|------------|
| | | | | | | 2Axle | 3+Axle | 1Trail | 2Trail | | | | | | | |
| Fairfax County | | | | | | | | | | | | | | | | |
| (2066) Danton Lane | 0.09 | 240 | R | | | | | | | | NA | | | NA | | 07/20/2009 |
| | | | From Dalebrook Dr | | | | | | | | | | | | | |
| | | | To 29-3179 E, Potomac Lane | | | | | | | | | | | | | |
| (2066) Danton Lane | 0.12 | 200 | R | | | | | | | | NA | | | NA | | 02/06/2017 |
| | | | From Dalebrook Dr | | | | | | | | | | | | | |
| | | | To Dead End | | | | | | | | | | | | | |
| (2067) Fairoaks Rd | 0.10 | 40 | R | | | | | | | | NA | | | NA | | 10/08/2014 |
| | | | From 29-3891 Oak Valley Dr | | | | | | | | | | | | | |
| (2067) Fairoaks Rd | 0.07 | 50 | R | | | | | | | | NA | | | NA | | 10/08/2014 |
| | | | From Dead End | | | | | | | | | | | | | |
| | | | To Dead End | | | | | | | | | | | | | |
| (2068) Clearfield Ave | 0.07 | 60 | R | | | | | | | | NA | | | NA | | 10/08/2014 |
| | | | From 29-6165 Oakton Glen Dr | | | | | | | | | | | | | |
| (2068) Clearfield Ave | 0.06 | 500 | R | | | | | | | | NA | | | NA | | 01/28/2015 |
| | | | From 29-6168 Oakledge Ct | | | | | | | | | | | | | |
| (2068) Clearfield Ave | 0.13 | 600 | R | | | | | | | | NA | | | NA | | 01/28/2015 |
| | | | From 29-3891 Oak Valley Dr | | | | | | | | | | | | | |
| (2068) Clearfield Ave | 0.09 | 45 | R | | | | | | | | NA | | | NA | | 10/08/2014 |
| | | | From Dead End | | | | | | | | | | | | | |
| | | | To Dead End | | | | | | | | | | | | | |
| (2069) Elba Rd | 0.11 | 100 | R | | | | | | | | NA | | | NA | | 09/25/2003 |
| | | | From 29-2016 Davenport St | | | | | | | | | | | | | |
| (2069) Elba Rd | 0.68 | 1100 | F | 98% | 1% | 1% | 0% | 0% | 0% | C | 0.106 | F | 0.516 | 1200 | F | 2018 |
| | | | From 29-4237 Range Rd | | | | | | | | | | | | | |
| | | | To 29-1416 Frances Dr | | | | | | | | | | | | | |
| (2070) Brentwood Place | 0.08 | 1500 | R | | | | | | | | NA | | | NA | | 09/25/2003 |
| | | | From 29-4294 Delafield Pl | | | | | | | | | | | | | |
| (2070) Brentwood Place | 0.03 | 2300 | R | | | | | | | | NA | | | NA | | 12/13/2016 |
| | | | From 29-2069 Elba Rd | | | | | | | | | | | | | |
| | | | To 29-2069 Elba Rd | | | | | | | | | | | | | |
| (2071) Brentwood Pl | 0.14 | 170 | R | | | | | | | | NA | | | NA | | 09/25/2003 |
| | | | From Cul-de-Sac | | | | | | | | | | | | | |
| | | | To 29-2069 Elba Rd | | | | | | | | | | | | | |
| (2072) Daphine Lane | 0.08 | 80 | R | | | | | | | | NA | | | NA | | 09/25/2003 |
| | | | From Cul-de-Sac | | | | | | | | | | | | | |
| | | | To 29-3783 Culpeper Rd | | | | | | | | | | | | | |
| (2073) Cavendish Dr | 0.27 | 230 | R | | | | | | | | NA | | | NA | | 12/14/2016 |
| | | | From 29-2052 Camden St | | | | | | | | | | | | | |
| (2073) Cavendish Dr | 0.20 | 1600 | R | | | | | | | | NA | | | NA | | 11/12/2008 |
| | | | From 29-627 Riverside Rd | | | | | | | | | | | | | |
| | | | To 29-2159 Croton Dr | | | | | | | | | | | | | |
| (2074) Culver Pl | 0.05 | 470 | R | | | | | | | | NA | | | NA | | 12/13/2016 |
| | | | From 29-2066 Dalebrook Dr | | | | | | | | | | | | | |
| (2074) Culver Pl | 0.04 | 170 | R | | | | | | | | NA | | | NA | | 08/25/2003 |
| | | | From 29-2077 Cyrus Pl | | | | | | | | | | | | | |
| (2074) Culver Pl | 0.16 | 70 | R | | | | | | | | NA | | | NA | | 08/25/2003 |
| | | | From Dead End | | | | | | | | | | | | | |
| | | | To 29-2062 Sea Cliff Rd | | | | | | | | | | | | | |
| (2075) Warner Ave | 0.11 | 460 | R | | | | | | | | NA | | | NA | | 07/20/2016 |
| | | | From 29-3233 Evers Dr | | | | | | | | | | | | | |
| (2075) Warner Ave | 0.04 | 1100 | R | | | | | | | | NA | | | NA | | 05/26/2016 |
| | | | From 29-3236 Glen Head Ct | | | | | | | | | | | | | |
| (2075) Warner Ave | 0.04 | 770 | R | | | | | | | | NA | | | NA | | 08/08/2002 |
| | | | From 29-2076 Kurpiers Ct | | | | | | | | | | | | | |

Virginia Department of Transportation
Traffic Engineering Division
2018
Annual Average Daily Traffic Volume Estimates By Section of Route
Fairfax Maintenance Area

| Route | Length | AADT | QA | 4Tire | Bus | -----Truck----- | | | | QC | K Factor | QK | Dir Factor | AAWDT | QW | Year |
|-----------------------|--------|------|----|-------|-----|--------------------------------|--------|--------|--------|----|-------------|----|---------------|-------|----|------------|
| | | | | | | 2Axle | 3+Axle | 1Trail | 2Trail | | | | | | | |
| Fairfax County | | | | | | | | | | | | | | | | |
| (2075) Warner Ave | 0.07 | 720 | R | | | From 29-2076 Kurpiers Ct | | | | | NA | | | NA | | 07/20/2016 |
| (2075) Warner Ave | 0.04 | 10 | R | | | To 29-3237 Westbury Rd | | | | | NA | | | NA | | 12/09/2014 |
| | | | | | | To Dead End | | | | | | | | | | |
| (2076) Kurpiers Ct | 0.07 | 70 | R | | | From Cul-de-Sac | | | | | NA | | | NA | | 10/08/2014 |
| | | | | | | To 29-2075 Warner Ave | | | | | | | | | | |
| (2077) Cyrus Pl | 0.25 | 160 | R | | | From 29-2158 Waynewood Blvd | | | | | NA | | | NA | | 12/13/2016 |
| | | | | | | To 29-2074 Culver Pl | | | | | | | | | | |
| (2078) Lane Dr | 0.16 | 190 | R | | | From Cul-de-Sac | | | | | NA | | | NA | | 10/07/2003 |
| | | | | | | To 29-2079 Westchester St | | | | | | | | | | |
| (2079) Westchester St | 0.05 | 310 | R | | | From 29-1585 Brookview Dr | | | | | NA | | | NA | | 05/23/2016 |
| | | | | | | To 29-2078 Lane Dr | | | | | | | | | | |
| (2080) Swan Ter | 0.11 | 180 | R | | | From Cul-de-Sac | | | | | NA | | | NA | | 10/07/2003 |
| (2080) Swan Ter | 0.06 | 530 | R | | | From 29-2081 Bluebill Lane | | | | | NA | | | NA | | 06/01/2016 |
| | | | | | | To 29-629 Fort Hunt Rd | | | | | | | | | | |
| (2081) Bluebill Lane | 0.22 | 640 | R | | | From 29-1510 Beacon Hill Rd | | | | | NA | | | NA | | 10/07/2003 |
| (2081) Bluebill Lane | 0.07 | 420 | R | | | From 29-1336 Princeton Dr | | | | | NA | | | NA | | 06/01/2016 |
| | | | | | | To 29-2080 Swan Ter | | | | | | | | | | |
| (2082) Harwood Pl | 0.05 | 80 | R | | | From Dead End | | | | | NA | | | NA | | 12/20/2001 |
| (2082) Harwood Pl | 0.32 | 280 | R | | | From 29-3338 Brompton St | | | | | NA | | | NA | | 01/02/2002 |
| (2082) Harwood Pl | 0.07 | 630 | R | | | From 29-3332 Greeley Blvd | | | | | NA | | | NA | | 01/15/2009 |
| (2082) Harwood Pl | 0.13 | 350 | R | | | From 29-3326 W, Glenister Dr | | | | | NA | | | NA | | 01/02/2002 |
| (2082) Harwood Pl | 0.11 | 430 | R | | | From 29-3326 MID, Glenister Dr | | | | | NA | | | NA | | 01/02/2002 |
| (2082) Harwood Pl | 0.06 | 440 | R | | | From 29-3327 Harwood Ct | | | | | NA | | | NA | | 01/02/2002 |
| (2082) Harwood Pl | 0.04 | 780 | R | | | From 29-3326 E, Glenister Dr | | | | | NA | | | NA | | 01/02/2002 |
| (2082) Harwood Pl | 0.07 | 470 | R | | | From 29-644 Old Keene Mill Rd | | | | | NA | | | NA | | 01/02/2002 |
| (2082) Harwood Pl | 0.10 | 170 | R | | | From 29-3309 Jansen Dr | | | | | NA | | | NA | | 12/20/2001 |
| | | | | | | To Dead End | | | | | | | | | | |
| (2084) Caron Lane | 0.10 | 100 | R | | | From Dead End | | | | | NA | | | NA | | 10/08/2014 |
| (2084) Caron Lane | 0.07 | 70 | R | | | From 29-2085 Salem Rd | | | | | NA | | | NA | | 10/08/2014 |
| | | | | | | To Dead End | | | | | | | | | | |
| (2085) Salem Rd | 0.08 | 180 | R | | | From 29-7552 Virginia Ave | | | | | NA | | | NA | | 02/24/2009 |
| | | | | | | To 29-4099 Center St | | | | | | | | | | |

Virginia Department of Transportation
Traffic Engineering Division
2018
Annual Average Daily Traffic Volume Estimates By Section of Route
Fairfax Maintenance Area

| Route | Length | AADT | QA | 4Tire | Bus | -----Truck----- | | | | QC | K Factor | QK | Dir Factor | AAWDT | QW | Year |
|-----------------------|--------|------|----|-------|-----|-----------------|--------|--------|--------|----|-------------|----|---------------|-------|----|------------|
| | | | | | | 2Axle | 3+Axle | 1Trail | 2Trail | | | | | | | |
| Fairfax County | | | | | | | | | | | | | | | | |
| (2085) Salem Rd | 0.18 | 220 | R | | | | | | | | NA | | | NA | | 07/27/2016 |
| | | | | | | | | | | | | | | | | |
| (2085) Salem Rd | 0.08 | 270 | R | | | | | | | | NA | | | NA | | 07/27/2016 |
| | | | | | | | | | | | | | | | | |
| (2086) McKay St | 0.16 | 80 | R | | | | | | | | NA | | | NA | | 10/08/2014 |
| | | | | | | | | | | | | | | | | |
| (2086) McKay St | 0.05 | 5 | R | | | | | | | | NA | | | NA | | 10/08/2014 |
| | | | | | | | | | | | | | | | | |
| (2087) Dellwood Dr | 0.04 | 590 | R | | | | | | | | NA | | | NA | | 09/03/2002 |
| | | | | | | | | | | | | | | | | |
| (2087) Dellwood Dr | 0.26 | 540 | R | | | | | | | | NA | | | NA | | 09/03/2002 |
| | | | | | | | | | | | | | | | | |
| (2087) Dellwood Dr | 0.10 | 260 | R | | | | | | | | NA | | | NA | | 09/03/2002 |
| | | | | | | | | | | | | | | | | |
| (2087) Dellwood Dr | 0.14 | 100 | R | | | | | | | | NA | | | NA | | 10/08/2014 |
| | | | | | | | | | | | | | | | | |
| (2088) Brian Dr | 0.31 | 120 | R | | | | | | | | NA | | | NA | | 02/02/2015 |
| | | | | | | | | | | | | | | | | |
| (2088) Brian Dr | 0.03 | 10 | R | | | | | | | | NA | | | NA | | 10/10/2014 |
| | | | | | | | | | | | | | | | | |
| (2089) Yeonas Dr | 0.23 | 80 | R | | | | | | | | NA | | | NA | | 10/10/2014 |
| | | | | | | | | | | | | | | | | |
| (2089) Yeonas Dr | 0.03 | 1400 | R | | | | | | | | NA | | | NA | | 09/03/2002 |
| | | | | | | | | | | | | | | | | |
| (2090) Duxbury Pl | 0.07 | 140 | R | | | | | | | | NA | | | NA | | 08/25/2003 |
| | | | | | | | | | | | | | | | | |
| (2091) Woodacre Ct | 0.04 | 50 | R | | | | | | | | NA | | | NA | | 11/17/2002 |
| | | | | | | | | | | | | | | | | |
| (2092) Stockton Pkwy | 0.01 | 7 | R | | | | | | | | NA | | | NA | | 08/26/2003 |
| | | | | | | | | | | | | | | | | |
| (2092) Stockton Pkwy | 0.06 | 190 | R | | | | | | | | NA | | | NA | | 08/26/2003 |
| | | | | | | | | | | | | | | | | |
| (2092) Stockton Pkwy | 0.19 | 190 | R | | | | | | | | NA | | | NA | | 12/14/2016 |
| | | | | | | | | | | | | | | | | |
| (2092) Stockton Pkwy | 0.18 | 260 | R | | | | | | | | NA | | | NA | | 08/26/2003 |
| | | | | | | | | | | | | | | | | |
| (2092) Stockton Pkwy | 0.14 | 260 | R | | | | | | | | NA | | | NA | | 12/14/2016 |
| | | | | | | | | | | | | | | | | |
| (2092) Stockton Pkwy | 0.12 | 220 | R | | | | | | | | NA | | | NA | | 08/26/2003 |
| | | | | | | | | | | | | | | | | |
| (2093) Bradgate Rd | 0.04 | 40 | R | | | | | | | | NA | | | NA | | 09/09/2003 |
| | | | | | | | | | | | | | | | | |
| (2093) Bradgate Rd | 0.19 | 120 | R | | | | | | | | NA | | | NA | | 12/14/2016 |
| | | | | | | | | | | | | | | | | |

Virginia Department of Transportation
Traffic Engineering Division
2018
Annual Average Daily Traffic Volume Estimates By Section of Route
Fairfax Maintenance Area

| Route | Length | AADT | QA | 4Tire | Bus | -----Truck----- | | | | QC | K Factor | QK | Dir Factor | AAWDT | QW | Year |
|-----------------------|--------|------|----|-------|-----|-----------------|--------|--------|--------|----|-------------|----|---------------|-------|----|------------|
| | | | | | | 2Axle | 3+Axle | 1Trail | 2Trail | | | | | | | |
| Fairfax County | | | | | | | | | | | | | | | | |
| 2094 Kenmont Pl | 0.11 | 150 | R | | | | | | | | NA | | NA | | | 12/20/2001 |
| | | | | | | | | | | | | | | | | |
| | | | | | | | | | | | | | | | | |
| 2095 Karl Rd | 0.15 | 2300 | R | | | | | | | | NA | | NA | | | 11/12/2008 |
| | | | | | | | | | | | | | | | | |
| 2095 Karl Rd | 0.08 | 210 | R | | | | | | | | NA | | NA | | | 09/25/2003 |
| | | | | | | | | | | | | | | | | |
| 2095 Karl Rd | 0.09 | 130 | R | | | | | | | | NA | | NA | | | 09/25/2003 |
| | | | | | | | | | | | | | | | | |
| 2096 Kilt Ct | 0.03 | 49 | R | | | | | | | | NA | | NA | | | 09/25/2003 |
| | | | | | | | | | | | | | | | | |
| 2097 Kane Ct | 0.11 | 160 | R | | | | | | | | NA | | NA | | | 09/25/2003 |
| | | | | | | | | | | | | | | | | |
| 2098 Conover Place | 0.18 | 280 | R | | | | | | | | NA | | NA | | | 12/14/2016 |
| | | | | | | | | | | | | | | | | |
| 2098 Conover Place | 0.26 | 470 | R | | | | | | | | NA | | NA | | | 12/13/2016 |
| | | | | | | | | | | | | | | | | |
| 2098 Conover Place | 0.06 | 510 | R | | | | | | | | NA | | NA | | | 08/10/2016 |
| | | | | | | | | | | | | | | | | |
| 2099 Tremont Ct | 0.02 | 47 | R | | | | | | | | NA | | NA | | | 10/07/2003 |
| | | | | | | | | | | | | | | | | |
| 2100 School Lane | 0.12 | 250 | R | | | | | | | | NA | | NA | | | 12/16/2014 |
| | | | | | | | | | | | | | | | | |
| 2101 Washington Rd | 0.22 | 70 | R | | | | | | | | NA | | NA | | | 12/13/2016 |
| | | | | | | | | | | | | | | | | |
| 2102 Wellington Rd | 0.15 | 140 | R | | | | | | | | NA | | NA | | | 11/13/2008 |
| | | | | | | | | | | | | | | | | |
| 2102 Wellington Rd | 0.04 | 210 | R | | | | | | | | NA | | NA | | | 11/12/2008 |
| | | | | | | | | | | | | | | | | |
| 2102 Wellington Rd | 0.14 | 220 | R | | | | | | | | NA | | NA | | | 11/12/2008 |
| | | | | | | | | | | | | | | | | |
| 2102 Wellington Rd | 0.51 | 360 | R | | | | | | | | NA | | NA | | | 03/17/2009 |
| | | | | | | | | | | | | | | | | |
| 2103 Bunker Hill Rd | 0.14 | 70 | R | | | | | | | | NA | | NA | | | 12/13/2016 |
| | | | | | | | | | | | | | | | | |
| 2104 Yorktown Dr | 0.03 | 40 | R | | | | | | | | NA | | NA | | | 09/16/2003 |
| | | | | | | | | | | | | | | | | |
| 2104 Yorktown Dr | 0.05 | 160 | R | | | | | | | | NA | | NA | | | 09/16/2003 |
| | | | | | | | | | | | | | | | | |
| 2104 Yorktown Dr | 0.08 | 260 | R | | | | | | | | NA | | NA | | | 09/16/2003 |
| | | | | | | | | | | | | | | | | |
| 2104 Yorktown Dr | 0.06 | 180 | R | | | | | | | | NA | | NA | | | 09/16/2003 |
| | | | | | | | | | | | | | | | | |

Virginia Department of Transportation
Traffic Engineering Division
2018
Annual Average Daily Traffic Volume Estimates By Section of Route
Fairfax Maintenance Area

| Route | Length | AADT | QA | 4Tire | Bus | -----Truck----- | | | | QC | K Factor | QK | Dir Factor | AAWDT | QW | Year |
|------------------------|--------|------|----|-------|-----|-----------------|--------|--------|--------|-------|-------------|-------|---------------|-------|----|------------|
| | | | | | | 2Axle | 3+Axle | 1Trail | 2Trail | | | | | | | |
| Fairfax County | | | | | | | | | | | | | | | | |
| (2104) Yorktown Dr | 0.06 | 160 | R | | | | | | | | NA | | | NA | | 12/13/2016 |
| | | | | | | | | | | | | | | | | |
| (2105) Gahant Rd | 0.04 | 60 | R | | | | | | | | NA | | | NA | | 09/17/2003 |
| | | | | | | | | | | | | | | | | |
| (2106) Westmoreland Rd | 0.28 | 200 | R | | | | | | | | NA | | | NA | | 09/16/2003 |
| | | | | | | | | | | | | | | | | |
| (2106) Westmoreland Rd | 0.02 | 420 | R | | | | | | | | NA | | | NA | | 09/16/2003 |
| | | | | | | | | | | | | | | | | |
| (2106) Westmoreland Rd | 0.06 | 420 | R | | | | | | | | NA | | | NA | | 08/09/2016 |
| | | | | | | | | | | | | | | | | |
| (2107) Namassin Rd | 0.11 | 90 | R | | | | | | | | NA | | | NA | | 09/16/2003 |
| | | | | | | | | | | | | | | | | |
| (2108) Lee Ave | 0.10 | 90 | R | | | | | | | | NA | | | NA | | 09/16/2003 |
| | | | | | | | | | | | | | | | | |
| (2108) Lee Ave | 0.18 | 100 | R | | | | | | | | NA | | | NA | | 09/16/2003 |
| | | | | | | | | | | | | | | | | |
| (2109) Lafayette Dr | 0.06 | 160 | R | | | | | | | | NA | | | NA | | 09/16/2003 |
| | | | | | | | | | | | | | | | | |
| (2109) Lafayette Dr | 0.04 | 220 | R | | | | | | | | NA | | | NA | | 09/19/2016 |
| | | | | | | | | | | | | | | | | |
| (2109) Lafayette Dr | 0.06 | 340 | R | | | | | | | | NA | | | NA | | 04/21/2016 |
| | | | | | | | | | | | | | | | | |
| (2109) Lafayette Dr | 0.05 | 360 | R | | | | | | | 0.12 | F | 0.743 | | NA | | 04/21/2016 |
| | | | | | | | | | | | | | | | | |
| (2109) Lafayette Dr | 0.07 | 360 | R | | | | | | | 0.121 | F | 0.747 | | NA | | 04/21/2016 |
| | | | | | | | | | | | | | | | | |
| (2109) Lafayette Dr | 0.04 | 430 | R | | | | | | | 0.141 | F | 0.551 | | NA | | 04/21/2016 |
| | | | | | | | | | | | | | | | | |
| (2110) Fairfax Rd | 0.13 | 170 | R | | | | | | | | NA | | | NA | | 09/23/2003 |
| | | | | | | | | | | | | | | | | |
| (2110) Fairfax Rd | 0.02 | 260 | R | | | | | | | | NA | | | NA | | 09/23/2003 |
| | | | | | | | | | | | | | | | | |
| (2110) Fairfax Rd | 0.06 | 310 | R | | | | | | | | NA | | | NA | | 09/23/2003 |
| | | | | | | | | | | | | | | | | |
| (2110) Fairfax Rd | 0.08 | 250 | R | | | | | | | | NA | | | NA | | 12/13/2016 |
| | | | | | | | | | | | | | | | | |
| (2110) Fairfax Rd | 0.06 | 670 | R | | | | | | | | NA | | | NA | | 09/23/2003 |
| | | | | | | | | | | | | | | | | |
| (2110) Fairfax Rd | 0.04 | 290 | R | | | | | | | | NA | | | NA | | 09/23/2003 |
| | | | | | | | | | | | | | | | | |
| (2110) Fairfax Rd | 0.04 | 240 | R | | | | | | | | NA | | | NA | | 09/23/2003 |
| | | | | | | | | | | | | | | | | |
| (2110) Fairfax Rd | 0.23 | 300 | R | | | | | | | | NA | | | NA | | 12/13/2016 |
| | | | | | | | | | | | | | | | | |

Virginia Department of Transportation
Traffic Engineering Division
2018
Annual Average Daily Traffic Volume Estimates By Section of Route
Fairfax Maintenance Area

| Route | Length | AADT | QA | 4Tire | Bus | -----Truck----- | | | | QC | K Factor | QK | Dir Factor | AAWDT | QW | Year |
|---------------------------------|--------|------|----|-------|-----|----------------------------|--------|--------|--------|----|-------------|----|---------------|-------|----|------------|
| | | | | | | 2Axle | 3+Axle | 1Trail | 2Trail | | | | | | | |
| Fairfax County | | | | | | | | | | | | | | | | |
| (2111) Lafayette Dr | 0.10 | 260 | R | | | | | | | | | | | NA | NA | 09/24/2003 |
| From: 29-2110 Fairfax Rd | | | | | | To: 29-2102 Wellington Rd | | | | | | | | | | |
| (2112) Bolling Dr | 0.06 | 340 | R | | | | | | | | | | | NA | NA | 09/17/2003 |
| From: 29-2106 Westmoreland Rd | | | | | | To: 29-849 Accotink Place | | | | | | | | | | |
| (2112) Bolling Dr | 0.03 | 200 | R | | | | | | | | | | | NA | NA | 12/13/2016 |
| From: 29-2113 Cameron Rd | | | | | | To: 29-2108 Lee Ave | | | | | | | | | | |
| (2112) Bolling Dr | 0.09 | 220 | R | | | | | | | | | | | NA | NA | 09/17/2003 |
| From: 29-2108; Bolling Dr | | | | | | To: 29-890 Alexandria Ave | | | | | | | | | | |
| (2112) Lee Ave | 0.12 | 240 | R | | | | | | | | | | | NA | NA | 08/09/2016 |
| From: 29-890 Alexandria Ave | | | | | | To: 29-2199 Custis St | | | | | | | | | | |
| (2112) Lee Ave | 0.14 | 110 | R | | | | | | | | | | | NA | NA | 09/17/2003 |
| From: 29-844 Washington Ave | | | | | | To: 29-2112 Bolling Dr | | | | | | | | | | |
| (2113) Cameron Rd | 0.24 | 100 | R | | | | | | | | | | | NA | NA | 08/09/2016 |
| From: 29-922 Hollindale Drive | | | | | | To: Dead End | | | | | | | | | | |
| (2114) Hollindale Court | 0.04 | 60 | R | | | | | | | | | | | NA | NA | 09/17/2003 |
| From: 29-629 Fort Hunt Rd | | | | | | To: 29-2117 Woodcliff Dr | | | | | | | | | | |
| (2115) Admiral Dr | 0.24 | 550 | R | | | | | | | | | | | NA | NA | 09/25/2003 |
| From: 29-2117 Woodcliff Dr | | | | | | To: 29-2116 Morningside Dr | | | | | | | | | | |
| (2115) Admiral Dr | 0.09 | 500 | R | | | | | | | | | | | NA | NA | 04/01/2003 |
| From: 29-629 Ft Hunt Rd; 29-626 | | | | | | To: 29-1517 Ridgecrest Dr | | | | | | | | | | |
| (2116) Morningside Dr | 0.32 | 5200 | F | 100% | 0% | 0% | 0% | 0% | 0% | F | 0.099 | F | 0.733 | 5500 | F | 2018 |
| From: 29-1517 Ridgecrest Dr | | | | | | To: Mt Vernon Blvd | | | | | | | | | | |
| (2116) Morningside Dr | 0.15 | 5000 | F | 100% | 0% | 0% | 0% | 0% | 0% | C | 0.098 | F | 0.815 | 5300 | F | 2018 |
| From: Dead End | | | | | | To: 29-2115 Admiral Dr | | | | | | | | | | |
| (2117) Woodcliff Ct | 0.06 | 40 | R | | | | | | | | | | | NA | NA | 09/17/2003 |
| From: 29-2115 Admiral Dr | | | | | | To: 29-1517 Ridgecrest Dr | | | | | | | | | | |
| (2117) Woodcliff Dr | 0.15 | 40 | R | | | | | | | | | | | NA | NA | 08/09/2016 |
| From: Dead End | | | | | | To: 29-2119 Woodridge Cir | | | | | | | | | | |
| (2118) Lyndale Dr | 0.03 | 70 | R | | | | | | | | | | | NA | NA | 09/17/2003 |
| From: 29-2115 Admiral Dr | | | | | | To: 29-2120 Holiday Dr | | | | | | | | | | |
| (2118) Lyndale Dr | 0.05 | 170 | R | | | | | | | | | | | NA | NA | 08/09/2016 |
| From: 29-2119 Woodridge Cir | | | | | | To: 29-1517 Ridgecrest Dr | | | | | | | | | | |
| (2118) Lyndale Dr | 0.09 | 170 | R | | | | | | | | | | | NA | NA | 09/17/2003 |
| From: 29-2120 Holiday Dr | | | | | | To: Dead End | | | | | | | | | | |
| (2118) Lyndale Dr | 0.07 | 170 | R | | | | | | | | | | | NA | NA | 09/17/2003 |
| From: 29-1517 Ridgecrest Dr | | | | | | To: 29-2118 Lyndale Dr | | | | | | | | | | |
| (2119) Woodridge Cir | 0.04 | 90 | R | | | | | | | | | | | NA | NA | 09/16/2003 |
| From: Dead End | | | | | | To: 29-2118 Lyndale Dr | | | | | | | | | | |
| (2120) Holiday Dr | 0.04 | 50 | R | | | | | | | | | | | NA | NA | 09/16/2003 |
| From: 29-2118 Lyndale Dr | | | | | | To: 29-2109 Lafayette Dr | | | | | | | | | | |
| (2121) Spotswood Dr | 0.09 | 40 | R | | | | | | | | | | | NA | NA | 08/10/2016 |
| From: 29-2109 Lafayette Dr | | | | | | To: 29-848; 29-9607 | | | | | | | | | | |

Virginia Department of Transportation
Traffic Engineering Division
2018
Annual Average Daily Traffic Volume Estimates By Section of Route
Fairfax Maintenance Area

| Route | Length | AADT | QA | 4Tire | Bus | -----Truck----- | | | | QC | K Factor | QK | Dir Factor | AAWDT | QW | Year |
|-----------------------|--------|------|----|-------|-----|-----------------|--------|--------|--------|----|-------------|----|---------------|-------|----|------------|
| | | | | | | 2Axle | 3+Axle | 1Trail | 2Trail | | | | | | | |
| Fairfax County | | | | | | | | | | | | | | | | |
| (2122) Hamilton Lane | 0.09 | 40 | R | | | | | | | | NA | | | NA | | 08/10/2016 |
| | | | | | | | | | | | | | | | | |
| (2123) Scott Pl | 0.03 | 60 | R | | | | | | | | NA | | | NA | | 09/22/2003 |
| | | | | | | | | | | | | | | | | |
| (2124) Jackson Rd | 0.20 | 160 | R | | | | | | | | NA | | | NA | | 08/10/2016 |
| | | | | | | | | | | | | | | | | |
| (2124) Jackson Rd | 0.04 | 110 | R | | | | | | | | NA | | | NA | | 09/23/2003 |
| | | | | | | | | | | | | | | | | |
| (2125) Stratford Dr | 0.03 | 60 | R | | | | | | | | NA | | | NA | | 09/23/2003 |
| | | | | | | | | | | | | | | | | |
| (2125) Stratford Dr | 0.07 | 60 | R | | | | | | | | NA | | | NA | | 09/23/2003 |
| | | | | | | | | | | | | | | | | |
| (2126) MacAdams Pl | 0.04 | 70 | R | | | | | | | | NA | | | NA | | 09/23/2003 |
| | | | | | | | | | | | | | | | | |
| (2127) Clayton Pl | 0.04 | 60 | R | | | | | | | | NA | | | NA | | 09/23/2003 |
| | | | | | | | | | | | | | | | | |
| (2128) Jamestown Rd | 0.15 | 130 | R | | | | | | | | NA | | | NA | | 09/24/2003 |
| | | | | | | | | | | | | | | | | |
| (2128) Jamestown Rd | 0.09 | 240 | R | | | | | | | | NA | | | NA | | 12/13/2016 |
| | | | | | | | | | | | | | | | | |
| (2128) Jamestown Rd | 0.06 | 60 | R | | | | | | | | NA | | | NA | | 09/24/2003 |
| | | | | | | | | | | | | | | | | |
| (2129) Carlyle Pl | 0.10 | 190 | R | | | | | | | | NA | | | NA | | 09/24/2003 |
| | | | | | | | | | | | | | | | | |
| (2130) Wingfield Pl | 0.08 | 100 | R | | | | | | | | NA | | | NA | | 09/24/2003 |
| | | | | | | | | | | | | | | | | |
| (2131) Concord Pl | 0.03 | 50 | R | | | | | | | | NA | | | NA | | 09/22/2003 |
| | | | | | | | | | | | | | | | | |
| (2132) Revere Dr | 0.04 | 60 | R | | | | | | | | NA | | | NA | | 09/22/2003 |
| | | | | | | | | | | | | | | | | |
| (2133) Baltimore Rd | 0.06 | 120 | R | | | | | | | | NA | | | NA | | 09/22/2003 |
| | | | | | | | | | | | | | | | | |
| (2133) Baltimore Rd | 0.11 | 140 | R | | | | | | | | NA | | | NA | | 09/22/2003 |
| | | | | | | | | | | | | | | | | |
| (2133) Baltimore Rd | 0.06 | 200 | R | | | | | | | | NA | | | NA | | 08/10/2016 |
| | | | | | | | | | | | | | | | | |
| (2134) Penn Pl | 0.05 | 60 | R | | | | | | | | NA | | | NA | | 09/22/2003 |
| | | | | | | | | | | | | | | | | |
| (2135) Yorktown Dr | 0.05 | 110 | R | | | | | | | | NA | | | NA | | 08/10/2016 |
| | | | | | | | | | | | | | | | | |

Virginia Department of Transportation
Traffic Engineering Division
2018
Annual Average Daily Traffic Volume Estimates By Section of Route
Fairfax Maintenance Area

| Route | Length | AADT | QA | 4Tire | Bus | -----Truck----- | | | | QC | K Factor | QK | Dir Factor | AAWDT | QW | Year |
|-----------------------|--------|------|----|-------|-----|-----------------|--------|--------|--------|----|-------------|----|---------------|-------|----|------------|
| | | | | | | 2Axle | 3+Axle | 1Trail | 2Trail | | | | | | | |
| Fairfax County | | | | | | | | | | | | | | | | |
| (2135) Yorktown Dr | 0.08 | 160 | R | | | | | | | | NA | | | NA | | 09/16/2003 |
| | | | | | | | | | | | | | | | | |
| (2136) New Market Rd | 0.05 | 160 | R | | | | | | | | NA | | | NA | | 09/23/2003 |
| (2136) New Market Rd | 0.22 | 160 | R | | | | | | | | NA | | | NA | | 08/10/2016 |
| (2137) Clark Pl | 0.07 | 50 | R | | | | | | | | NA | | | NA | | 09/23/2003 |
| (2138) Bainbridge Rd | 0.06 | 410 | R | | | | | | | | NA | | | NA | | 09/24/2003 |
| (2138) Bainbridge Rd | 0.10 | 370 | R | | | | | | | | NA | | | NA | | 09/29/2003 |
| (2138) Bainbridge Rd | 0.13 | 330 | R | | | | | | | | NA | | | NA | | 08/10/2016 |
| (2138) Bainbridge Rd | 0.10 | 260 | R | | | | | | | | NA | | | NA | | 09/24/2003 |
| (2138) Bainbridge Rd | 0.12 | 90 | R | | | | | | | | NA | | | NA | | 09/24/2003 |
| (2139) Rossiter Pl | 0.05 | 80 | R | | | | | | | | NA | | | NA | | 09/24/2003 |
| (2140) Harriett St | 0.09 | 120 | R | | | | | | | | NA | | | NA | | 12/16/2014 |
| (2141) Alden Rd | 0.13 | 70 | R | | | | | | | | NA | | | NA | | 12/14/2016 |
| (2141) Alden Rd | 0.08 | 300 | R | | | | | | | | NA | | | NA | | 09/10/2003 |
| (2141) Alden Rd | 0.13 | 210 | R | | | | | | | | NA | | | NA | | 09/10/2003 |
| (2141) Alden Rd | 0.07 | 890 | R | | | | | | | | NA | | | NA | | 12/14/2016 |
| (2142) Standish Rd | 0.09 | 170 | R | | | | | | | | NA | | | NA | | 11/12/2008 |
| (2142) Standish Rd | 0.18 | 150 | R | | | | | | | | NA | | | NA | | 12/14/2016 |
| (2143) Arcturus Lane | 0.25 | 140 | R | | | | | | | | NA | | | NA | | 08/09/2016 |
| (2144) Gregory Dr | 0.10 | 370 | R | | | | | | | | NA | | | NA | | 01/05/2004 |
| (2145) Maryland St | 0.27 | 310 | R | | | | | | | | NA | | | NA | | 09/10/2003 |
| (2145) Maryland St | 0.23 | 1500 | R | | | | | | | | NA | | | NA | | 01/18/2017 |

Virginia Department of Transportation
Traffic Engineering Division
2018
Annual Average Daily Traffic Volume Estimates By Section of Route
Fairfax Maintenance Area

| Route | Length | AADT | QA | 4Tire | Bus | -----Truck----- | | | | QC | K Factor | QK | Dir Factor | AAWDT | QW | Year |
|--------------------------|--------|------|----|-------|-----|-----------------|--|--------|--------|----|-------------|----|---------------|-------|------------|------|
| | | | | | | 2Axle | 3+Axle | 1Trail | 2Trail | | | | | | | |
| Fairfax County | | | | | | | | | | | | | | | | |
| (2146) Paul Spring Pkwy | 0.04 | 40 | R | | | | From: Dead End | | | | NA | | NA | | 09/22/2003 | |
| (2146) Paul Spring Pkwy | 0.07 | 380 | R | | | | From: 29-2138 Bainbridge Rd | | | | NA | | NA | | 09/22/2003 | |
| (2146) Paul Spring Pkwy | 0.07 | 410 | R | | | | From: 29-2149 New Orleans Dr | | | | NA | | NA | | 09/22/2003 | |
| (2146) Paul Spring Pkwy | 0.05 | 490 | R | | | | From: 29-2136 New Market Rd | | | | NA | | NA | | 09/22/2003 | |
| (2146) Paul Spring Pkwy | 0.06 | 600 | R | | | | From: 29-2124 Jackson Rd | | | | NA | | NA | | 09/22/2003 | |
| (2146) Paul Spring Pkwy | 0.08 | 570 | R | | | | From: 29-2110 Fairfax Rd | | | | NA | | NA | | 08/10/2016 | |
| (2146) Paul Spring Pkwy | 0.15 | 750 | R | | | | From: 29-2102 Wellington Rd | | | | NA | | NA | | 09/22/2003 | |
| (2146) Paul Spring Pkwy | 0.06 | 840 | R | | | | From: 29-2135 Yorktown Dr | | | | NA | | NA | | 09/22/2003 | |
| (2146) Paul Spring Pkwy | 0.06 | 860 | R | | | | From: 29-2165 Dare Ct | | | | NA | | NA | | 09/22/2003 | |
| (2146) Paul Spring Pkwy | 0.15 | 720 | R | | | | From: 29-890 Alexandria Ave | | | | NA | | NA | | 08/10/2016 | |
| (2147) Trenton Dr | 0.17 | 60 | R | | | | From: 29-629 Fort Hunt Rd | | | | NA | | NA | | 12/13/2016 | |
| (2148) Ingram Pl | 0.03 | 47 | R | | | | From: 29-2102 Wellington Rd | | | | NA | | NA | | 09/22/2003 | |
| (2149) New Orleans Dr | 0.09 | 130 | R | | | | From: 29-2135 Yorktown Dr | | | | NA | | NA | | 09/22/2003 | |
| (2150) Colonial Woods Dr | 0.05 | 48 | R | | | | From: 29-2124 Jackson Rd | | | | NA | | NA | | 09/22/2003 | |
| (2151) Battery Rd | 0.07 | 350 | R | | | | From: Dead End | | | | NA | | NA | | 09/22/2003 | |
| (2151) Battery Rd | 0.08 | 190 | R | | | | From: 29-2146 Paul Spring Pkwy | | | | NA | | NA | | 09/22/2003 | |
| (2151) Battery Rd | 0.18 | 170 | R | | | | From: Dead End | | | | NA | | NA | | 09/25/2003 | |
| (2151) Battery Rd | 0.07 | 310 | R | | | | From: 29-629 Vernon View Dr | | | | NA | | NA | | 12/14/2016 | |
| (2152) Camfield Dr | 0.07 | 210 | R | | | | From: 29-2152 S, Camfield Dr | | | | NA | | NA | | 09/09/2003 | |
| (2152) Camfield Dr | 0.25 | 190 | R | | | | From: 29-1968 Charles Augustine Dr | | | | NA | | NA | | 09/09/2003 | |
| (2153) Boulevard Dr | 0.83 | 240 | R | | | | From: 29-2152 N, Camfield Dr | | | | NA | | NA | | 09/09/2003 | |
| (2154) Lilac Lane | 0.24 | 110 | R | | | | From: 29-2151 N, Battery Rd | | | | NA | | NA | | 02/06/2017 | |
| | | | | | | | From: 29-850 Ft Hunt Rd | | | | | | | | | |
| | | | | | | | From: 29-2151 S, Battery Rd | | | | | | | | | |
| | | | | | | | From: 29-2175 Camfield Ct | | | | | | | | | |
| | | | | | | | From: 29-2151 N, Battery Rd | | | | | | | | | |
| | | | | | | | From: 29-2158 Waynewood Dr; Waynewood Blvd | | | | | | | | | |
| | | | | | | | From: 29-628 Collingwood Rd | | | | | | | | | |
| | | | | | | | From: 29-2173 Neal Dr | | | | | | | | | |
| | | | | | | | From: 29-2153; 29-2155 | | | | | | | | | |

Virginia Department of Transportation
Traffic Engineering Division
2018
Annual Average Daily Traffic Volume Estimates By Section of Route
Fairfax Maintenance Area

| Route | Length | AADT | QA | 4Tire | Bus | -----Truck----- | | | | QC | K Factor | QK | Dir Factor | AAWDT | QW | Year |
|-----------------------|--------|------|----|-------|-----|-----------------|--------|--------|--------|----|-------------|----|---------------|-------|----|------------|
| | | | | | | 2Axle | 3+Axle | 1Trail | 2Trail | | | | | | | |
| Fairfax County | | | | | | | | | | | | | | | | |
| (2155) Ashwood Dr | 0.18 | 440 | R | | | | | | | | NA | | | NA | | 08/10/2016 |
| | | | | | | | | | | | | | | | | |
| (2156) Felton Lane | 0.16 | 90 | R | | | | | | | | NA | | | NA | | 08/10/2016 |
| (2157) Alyce Pl | 0.06 | 70 | R | | | | | | | | NA | | | NA | | 09/15/2003 |
| (2158) Waynewood Blvd | 0.81 | 1100 | F | 98% | 1% | 1% | 0% | 0% | 0% | C | 0.119 | F | 0.521 | 1200 | F | 2018 |
| (2158) Waynewood Dr | 0.04 | 1700 | F | 98% | 1% | 1% | 0% | 0% | 0% | F | 0.119 | F | 0.824 | 1900 | F | 2018 |
| (2159) Cool Spring Dr | 0.17 | 350 | R | | | | | | | | NA | | | NA | | 12/13/2016 |
| (2159) Cool Spring Dr | 0.10 | 580 | R | | | | | | | | NA | | | NA | | 09/11/2003 |
| (2159) Cool Spring Dr | 0.06 | 570 | R | | | | | | | | NA | | | NA | | 09/11/2003 |
| (2159) Cool Spring Dr | 0.23 | 890 | R | | | | | | | | NA | | | NA | | 12/13/2016 |
| (2159) Croton Dr | 0.05 | 1100 | R | | | | | | | | NA | | | NA | | 08/10/2016 |
| (2159) Croton Dr | 0.06 | 1400 | R | | | | | | | | NA | | | NA | | 09/11/2003 |
| (2159) Croton Dr | 0.05 | 1300 | R | | | | | | | | NA | | | NA | | 09/11/2003 |
| (2159) Croton Dr | 0.06 | 1100 | R | | | | | | | | NA | | | NA | | 09/11/2003 |
| (2159) Croton Dr | 0.06 | 900 | R | | | | | | | | NA | | | NA | | 09/11/2003 |
| (2159) Croton Dr | 0.26 | 300 | R | | | | | | | | NA | | | NA | | 08/10/2016 |
| (2159) Croton Dr | 0.22 | 300 | R | | | | | | | | NA | | | NA | | 09/11/2003 |
| (2159) Croton Dr | 0.12 | 300 | R | | | | | | | | NA | | | NA | | 09/11/2003 |
| (2159) Dewolfe Dr | 0.24 | 150 | R | | | | | | | | NA | | | NA | | 12/14/2016 |
| (2160) Darton Dr | 0.06 | 150 | R | | | | | | | | NA | | | NA | | 08/10/2016 |
| (2160) Darton Dr | 0.06 | 110 | R | | | | | | | | NA | | | NA | | 09/11/2003 |
| (2160) Darton Dr | 0.09 | 220 | R | | | | | | | | NA | | | NA | | 09/11/2003 |
| (2160) Darton Dr | 0.08 | 200 | R | | | | | | | | NA | | | NA | | 09/11/2003 |
| (2161) Doyle Dr | 0.14 | 280 | R | | | | | | | | NA | | | NA | | 08/10/2016 |

Virginia Department of Transportation
Traffic Engineering Division
2018
Annual Average Daily Traffic Volume Estimates By Section of Route
Fairfax Maintenance Area

| Route | Length | AADT | QA | 4Tire | Bus | -----Truck----- | | | | QC | K Factor | QK | Dir Factor | AAWDT | QW | Year |
|-------------------------|--------|------|----|-------|-----|-----------------|--------|--------|--------|----|-------------|----|---------------|-------|----|------------|
| | | | | | | 2Axle | 3+Axle | 1Trail | 2Trail | | | | | | | |
| Fairfax County | | | | | | | | | | | | | | | | |
| (2161) Doyle Dr | 0.05 | 210 | R | | | | | | | | NA | | | NA | | 09/11/2003 |
| | | | | | | | | | | | | | | | | |
| (2161) Doyle Dr | 0.15 | 140 | R | | | | | | | | NA | | | NA | | 09/11/2003 |
| | | | | | | | | | | | | | | | | |
| (2162) Doter Dr | 0.06 | 110 | R | | | | | | | | NA | | | NA | | 08/10/2016 |
| | | | | | | | | | | | | | | | | |
| (2162) Doter Dr | 0.06 | 150 | R | | | | | | | | NA | | | NA | | 01/13/2004 |
| | | | | | | | | | | | | | | | | |
| (2162) Doter Dr | 0.10 | 110 | R | | | | | | | | NA | | | NA | | 01/13/2004 |
| | | | | | | | | | | | | | | | | |
| (2163) Morey Lane | 0.14 | 100 | R | | | | | | | | NA | | | NA | | 08/10/2016 |
| | | | | | | | | | | | | | | | | |
| (2164) Evening Lane | 0.07 | 130 | R | | | | | | | | NA | | | NA | | 09/25/2003 |
| | | | | | | | | | | | | | | | | |
| (2164) Evening Lane | 0.10 | 410 | R | | | | | | | | NA | | | NA | | 08/10/2016 |
| | | | | | | | | | | | | | | | | |
| (2165) Dare Ct | 0.06 | 60 | R | | | | | | | | NA | | | NA | | 09/16/2003 |
| | | | | | | | | | | | | | | | | |
| (2166) Dover Ct | 0.07 | 110 | R | | | | | | | | NA | | | NA | | 07/13/2009 |
| | | | | | | | | | | | | | | | | |
| (2167) Reddfield Ct | 0.13 | 100 | R | | | | | | | | NA | | | NA | | 08/18/2009 |
| | | | | | | | | | | | | | | | | |
| (2168) Blacksburg Rd | 0.02 | 10 | R | | | | | | | | NA | | | NA | | 01/20/2015 |
| | | | | | | | | | | | | | | | | |
| (2168) Blacksburg Rd | 0.10 | 110 | R | | | | | | | | NA | | | NA | | 10/08/2003 |
| | | | | | | | | | | | | | | | | |
| (2168) Blacksburg Rd | 0.14 | 130 | R | | | | | | | | NA | | | NA | | 08/01/2016 |
| | | | | | | | | | | | | | | | | |
| (2169) Independence Ave | 0.07 | 120 | R | | | | | | | | NA | | | NA | | 08/01/2016 |
| | | | | | | | | | | | | | | | | |
| (2169) Independence Ave | 0.06 | 150 | R | | | | | | | | NA | | | NA | | 10/08/2003 |
| | | | | | | | | | | | | | | | | |
| (2169) Independence Ave | 0.07 | 250 | R | | | | | | | | NA | | | NA | | 10/08/2003 |
| | | | | | | | | | | | | | | | | |
| (2170) Chanel Rd | 0.23 | 180 | R | | | | | | | | NA | | | NA | | 08/03/2016 |
| | | | | | | | | | | | | | | | | |
| (2170) Chanel Rd | 0.12 | 420 | R | | | | | | | | NA | | | NA | | 01/03/2006 |
| | | | | | | | | | | | | | | | | |
| (2170) Chanel Rd | 0.14 | 90 | R | | | | | | | | NA | | | NA | | 10/10/2014 |
| | | | | | | | | | | | | | | | | |
| (2171) Lancia Dr | 0.09 | 270 | R | | | | | | | | NA | | | NA | | 11/18/2008 |
| | | | | | | | | | | | | | | | | |

Virginia Department of Transportation
Traffic Engineering Division
2018
Annual Average Daily Traffic Volume Estimates By Section of Route
Fairfax Maintenance Area

| Route | Length | AADT | QA | 4Tire | Bus | -----Truck----- | | | | QC | K Factor | QK | Dir Factor | AAWDT | QW | Year |
|-----------------------|--------|------|----|-------|-----|-----------------|--------|--------|--------|----|-------------|----|---------------|-------|----|------------|
| | | | | | | 2Axle | 3+Axle | 1Trail | 2Trail | | | | | | | |
| Fairfax County | | | | | | | | | | | | | | | | |
| (2171) Lancia Dr | 0.05 | 210 | R | | | | | | | | NA | | | NA | | 11/18/2008 |
| | | | | | | | | | | | | | | | | |
| (2171) Lancia Dr | 0.21 | 30 | R | | | | | | | | NA | | | NA | | 1996 |
| | | | | | | | | | | | | | | | | |
| (2172) Lancia Ct | 0.07 | 40 | R | | | | | | | | NA | | | NA | | 10/10/2014 |
| | | | | | | | | | | | | | | | | |
| (2173) Neal Dr | 0.23 | 520 | R | | | | | | | | NA | | | NA | | 08/10/2016 |
| | | | | | | | | | | | | | | | | |
| (2173) Neal Dr | 0.03 | 760 | R | | | | | | | | NA | | | NA | | 09/15/2003 |
| | | | | | | | | | | | | | | | | |
| (2173) Neal Dr | 0.05 | 1000 | R | | | | | | | | NA | | | NA | | 09/15/2003 |
| | | | | | | | | | | | | | | | | |
| (2173) Neal Dr | 0.07 | 530 | R | | | | | | | | NA | | | NA | | 08/10/2016 |
| | | | | | | | | | | | | | | | | |
| (2173) Neal Dr | 0.08 | 650 | R | | | | | | | | NA | | | NA | | 09/15/2003 |
| | | | | | | | | | | | | | | | | |
| (2173) Neal Dr | 0.04 | 550 | R | | | | | | | | NA | | | NA | | 09/15/2003 |
| | | | | | | | | | | | | | | | | |
| (2173) Neal Dr | 0.03 | 470 | R | | | | | | | | NA | | | NA | | 09/15/2003 |
| | | | | | | | | | | | | | | | | |
| (2173) Neal Dr | 0.07 | 380 | R | | | | | | | | NA | | | NA | | 09/15/2003 |
| | | | | | | | | | | | | | | | | |
| (2173) Neal Dr | 0.04 | 310 | R | | | | | | | | NA | | | NA | | 09/15/2003 |
| | | | | | | | | | | | | | | | | |
| (2173) Neal Dr | 0.16 | 110 | R | | | | | | | | NA | | | NA | | 08/10/2016 |
| | | | | | | | | | | | | | | | | |
| (2174) Tenley St | 0.06 | 130 | R | | | | | | | | NA | | | NA | | 08/10/2016 |
| | | | | | | | | | | | | | | | | |
| (2175) Camfield Ct | 0.12 | 240 | R | | | | | | | | NA | | | NA | | 09/11/2003 |
| | | | | | | | | | | | | | | | | |
| (2176) Linwood Pl | 0.03 | 60 | R | | | | | | | | NA | | | NA | | 10/10/2014 |
| | | | | | | | | | | | | | | | | |
| (2176) Linwood Pl | 0.05 | 170 | R | | | | | | | | NA | | | NA | | 12/09/2014 |
| | | | | | | | | | | | | | | | | |
| (2177) Fargo St | 0.20 | 190 | R | | | | | | | | NA | | | NA | | 10/08/2003 |
| | | | | | | | | | | | | | | | | |
| (2178) Deepford St | 0.13 | 1200 | F | 92% | 7% | 1% | 1% | 0% | 0% | C | 0.139 | F | 0.55 | 1300 | F | 2018 |
| | | | | | | | | | | | | | | | | |
| (2178) Deepford St | 0.06 | 1200 | R | | | | | | | | NA | | | NA | | 10/07/2003 |
| | | | | | | | | | | | | | | | | |
| (2178) Deepford St | 0.14 | 1100 | F | 92% | 7% | 0% | 0% | 0% | 0% | C | 0.146 | F | 0.548 | 1200 | F | 2018 |
| | | | | | | | | | | | | | | | | |
| (2178) Deepford St | 0.05 | 1400 | R | | | | | | | | NA | | | NA | | 10/07/2003 |
| | | | | | | | | | | | | | | | | |

Virginia Department of Transportation
Traffic Engineering Division
2018
Annual Average Daily Traffic Volume Estimates By Section of Route
Fairfax Maintenance Area

| Route | Length | AADT | QA | 4Tire | Bus | -----Truck----- | | | | QC | K Factor | QK | Dir Factor | AAWDT | QW | Year |
|-----------------------|--------|------|----|-------|-----|---|--------|--------|--------|----|-------------|----|---------------|-------|----|------------|
| | | | | | | 2Axle | 3+Axle | 1Trail | 2Trail | | | | | | | |
| Fairfax County | | | | | | | | | | | | | | | | |
| (2179) Service Rd | 0.17 | 370 | R | | | From: 29-644; 29-2675 To: 29-644; 29-2677 | | | | | NA | | | NA | | 01/13/2004 |
| (2180) Earldale Ct | 0.13 | 170 | R | | | From: Cul-de-Sac To: 29-626 Sherwood Hall Lane | | | | | NA | | | NA | | 09/22/2003 |
| (2181) Bowie Dr | 0.20 | 2300 | R | | | From: Dead End To: 29-2682 Apache St | | | | | NA | | | NA | | 02/07/2017 |
| (2181) Bowie Dr | 0.06 | 2100 | R | | | From: 29-2675 Pioneer Dr To: 29-2187 Pinto Pl | | | | | NA | | | NA | | 10/08/2003 |
| (2181) Bowie Dr | 0.08 | 1700 | R | | | From: 29-2182 Palamino St To: 29-2182 Palamino St | | | | | NA | | | NA | | 10/08/2003 |
| (2181) Bowie Dr | 0.05 | 1600 | R | | | From: 29-2185 Trailside Dr To: 29-2677 Stagecoach St | | | | | NA | | | NA | | 10/08/2003 |
| (2181) Bowie Dr | 0.07 | 1500 | R | | | From: 29-2677 Stagecoach St To: 29-3579 Thomas Dr | | | | C | 0.141 | F | 0.582 | 1000 | F | 2018 |
| (2181) Bowie Dr | 0.04 | 400 | R | | | From: 29-2181 Bowie Dr To: Dead End | | | | | NA | | | NA | | 10/08/2003 |
| (2182) Palamino St | 0.16 | 200 | R | | | From: 29-2677 Frontier Dr To: Dead End | | | | | NA | | | NA | | 02/07/2017 |
| (2183) Bison St | 0.07 | 20 | R | | | From: 29-2181 Bowie Dr To: Dead End | | | | | NA | | | NA | | 10/10/2014 |
| (2184) Stagecoach St | 0.03 | 49 | R | | | From: 29-2185 Trailside Dr To: 29-2186 Sagebrush Pl | | | | | NA | | | NA | | 10/08/2003 |
| (2184) Stagecoach St | 0.06 | 260 | R | | | From: 29-2186 Sagebrush Pl To: 29-2677 Frontier Dr | | | | | NA | | | NA | | 02/08/2017 |
| (2185) Trailside Dr | 0.03 | 60 | R | | | From: Dead End To: 29-2184 Stagecoach St | | | | | NA | | | NA | | 10/08/2003 |
| (2185) Trailside Dr | 0.13 | 470 | R | | | From: 29-2181 Bowie Dr To: Dead End | | | | | NA | | | NA | | 10/08/2003 |
| (2185) Trailside Dr | 0.04 | 70 | R | | | From: Dead End To: Cul-de-Sac | | | | | NA | | | NA | | 10/08/2003 |
| (2186) Sagebrush Pl | 0.03 | 48 | R | | | From: 29-2184 Stagecoach St To: Dead End | | | | | NA | | | NA | | 10/08/2003 |
| (2187) Pinto Pl | 0.04 | 110 | R | | | From: Dead End To: 29-2181 Bowie Dr | | | | | NA | | | NA | | 10/08/2003 |
| (2187) Pinto Pl | 0.06 | 80 | R | | | From: 29-2181 Bowie Dr To: Dead End | | | | | NA | | | NA | | 10/08/2003 |

Virginia Department of Transportation
Traffic Engineering Division
2018
Annual Average Daily Traffic Volume Estimates By Section of Route
Fairfax Maintenance Area

| Route | Length | AADT | QA | 4Tire | Bus | -----Truck----- | | | | QC | K Factor | QK | Dir Factor | AAWDT | QW | Year |
|-----------------------|--------|------|----|-------|-----|--|--------|--------|--------|-------|-------------|-------|---------------|-------|----|------------|
| | | | | | | 2Axle | 3+Axle | 1Trail | 2Trail | | | | | | | |
| Fairfax County | | | | | | | | | | | | | | | | |
| (2188) Eton Ct | 0.06 | 80 | R | | | 29-2618 Merle Pl | | | | | NA | | | NA | | 07/13/2009 |
| | | | | | | Cul-de-Sac | | | | | | | | | | |
| (2189) Wakefield St | 0.10 | 46 | R | | | Dead End | | | | | NA | | | NA | | 04/20/2016 |
| (2189) Wakefield St | 0.07 | 380 | R | | | 29-1966 Stratford Lane | | | | 0.128 | F | 0.692 | | NA | | 04/22/2016 |
| (2189) Wakefield St | 0.10 | 540 | R | | | 29-1967 Greylock St | | | | | NA | | | NA | | 09/08/2003 |
| (2189) Wakefield St | 0.07 | 410 | R | | | 29-2192 Linton Lane | | | | | NA | | | NA | | 02/06/2017 |
| (2189) Wakefield St | 0.07 | 570 | R | | | 29-2190 Bridgehaven Ct | | | | | NA | | | NA | | 09/08/2003 |
| (2189) Bushrod Rd | 0.07 | 220 | R | | | 29-629 N. Vernon View Dr 29-629 S. Vernon View Dr | | | | | NA | | | NA | | 12/14/2016 |
| (2189) Bushrod Rd | 0.08 | 130 | R | | | 29-2196 Beatty Dr | | | | | NA | | | NA | | 09/08/2003 |
| (2189) Bushrod Rd | 0.04 | 40 | R | | | 29-1968 Charles Augustine Dr | | | | | NA | | | NA | | 09/08/2003 |
| (2190) Bridgehaven Ct | 0.11 | 150 | R | | | Dead End | | | | | NA | | | NA | | 09/08/2003 |
| (2191) Dresden Ct | 0.05 | 100 | R | | | 29-2189 Wakefield St | | | | | NA | | | NA | | 09/15/2003 |
| | | | | | | Cul-de-Sac | | | | | | | | | | |
| (2192) Tower House Pl | 0.16 | 110 | R | | | Cul-de-Sac | | | | | NA | | | NA | | 10/10/2014 |
| (2192) Linton Lane | 0.06 | 190 | R | | | 29-2193 Prices Lane | | | | | NA | | | NA | | 09/08/2003 |
| (2192) Linton Lane | 0.06 | 190 | R | | | 29-1964 Westfield St | | | | | NA | | | NA | | 12/13/2016 |
| (2192) Linton Lane | 0.07 | 570 | R | | | 29-2189 Wakefield St | | | | | NA | | | NA | | 09/08/2003 |
| (2192) Linton Lane | 0.07 | 1100 | R | | | 29-1965 Basset St | | | | | NA | | | NA | | 09/08/2003 |
| (2192) Linton Lane | 0.03 | 1100 | R | | | 29-2052 Camden St | | | | | NA | | | NA | | 12/13/2016 |
| (2192) Linton Lane | 0.06 | 1400 | R | | | End State Maintenance | | | | | NA | | | NA | | 09/08/2003 |
| (2192) Linton Lane | 0.10 | 1700 | R | | | 29-2800 Toll Bridge Ct | | | | | NA | | | NA | | 09/08/2003 |
| (2192) Linton Lane | 0.03 | 1500 | R | | | 29-4246 Sword Lane | | | | | NA | | | NA | | 09/08/2003 |
| (2192) Linton Lane | 0.06 | 1800 | R | | | 29-4344 Hoover Lane | | | | | NA | | | NA | | 12/13/2016 |
| (2192) Linton Lane | 0.03 | 2200 | R | | | 29-4245 Leo Lane | | | | | NA | | | NA | | 09/08/2003 |
| (2193) Prices Lane | 0.15 | 180 | R | | | 29-627 Elkin St | | | | | NA | | | NA | | 09/10/2003 |
| | | | | | | 29-1967 Greylock St | | | | | | | | | | |
| | | | | | | 29-2192 Linton Lane | | | | | | | | | | |

Virginia Department of Transportation
Traffic Engineering Division
2018
Annual Average Daily Traffic Volume Estimates By Section of Route
Fairfax Maintenance Area

| Route | Length | AADT | QA | 4Tire | Bus | -----Truck----- | | | | QC | K Factor | QK | Dir Factor | AAWDT | QW | Year |
|-----------------------|--------|------|----|-------|-----|-----------------------------------|--------|--------|--------|----|-------------|----|---------------|-------|----|------------|
| | | | | | | 2Axle | 3+Axle | 1Trail | 2Trail | | | | | | | |
| Fairfax County | | | | | | | | | | | | | | | | |
| (2193) Prices Lane | 0.14 | 280 | R | | | From 29-2192 Linton Lane | | | | | NA | | NA | | | 02/06/2017 |
| | | | | | | To 29-629 Vernon View Dr | | | | | | | | | | |
| (2194) Empress Ct | 0.10 | 60 | R | | | From 29-2162 Doter Dr | | | | | NA | | NA | | | 08/10/2016 |
| | | | | | | To 29-2153 Boulevard Dr | | | | | | | | | | |
| (2195) River Farm Dr | 0.08 | 150 | R | | | From 29-629 Vernon View Dr | | | | | NA | | NA | | | 02/06/2017 |
| | | | | | | To 29-2196 Beatty Dr | | | | | | | | | | |
| (2195) River Farm Dr | 0.08 | 180 | R | | | From 29-1968 Charles Augustine Dr | | | | | NA | | NA | | | 09/10/2003 |
| | | | | | | To Dead End | | | | | | | | | | |
| (2195) River Farm Dr | 0.06 | 170 | R | | | From 29-1968 Charles Augustine Dr | | | | | NA | | NA | | | 09/10/2003 |
| | | | | | | To Dead End | | | | | | | | | | |
| (2196) Beatty Dr | 0.21 | 60 | R | | | From 29-2195 River Farm Dr | | | | | NA | | NA | | | 02/06/2017 |
| | | | | | | To 29-2189 Bushrod Rd | | | | | | | | | | |
| (2197) Midday Lane | 0.09 | 240 | R | | | From 29-2164 Evening Lane | | | | | NA | | NA | | | 08/10/2016 |
| | | | | | | To 29-2198 Daybreak Ct | | | | | | | | | | |
| (2197) Midday Lane | 0.30 | 140 | R | | | From 29-2198 Daybreak Ct | | | | | NA | | NA | | | 09/25/2003 |
| | | | | | | To 29-2164 Evening Lane | | | | | | | | | | |
| (2197) Midday Lane | 0.07 | 210 | R | | | From 29-2164 Evening Lane | | | | | NA | | NA | | | 09/18/2003 |
| | | | | | | To 29-3348 Shannon Ct | | | | | | | | | | |
| (2197) Midday Lane | 0.09 | 280 | R | | | From 29-3348 Shannon Ct | | | | | NA | | NA | | | 09/25/2003 |
| | | | | | | To 29-3347 Courtland Rd | | | | | | | | | | |
| (2197) Midday Lane | 0.07 | 220 | R | | | From 29-3347 Courtland Rd | | | | | NA | | NA | | | 08/10/2016 |
| | | | | | | To 29-626 Sherwood Hall Lane | | | | | | | | | | |
| (2197) Midday Lane | 0.20 | 820 | R | | | From 29-626 Sherwood Hall Lane | | | | | NA | | NA | | | 12/13/2016 |
| | | | | | | To 29-3749 Wilkinson Place | | | | | | | | | | |
| (2197) Midday Lane | 0.07 | 220 | R | | | From 29-3749 Wilkinson Place | | | | | NA | | NA | | | 09/25/2003 |
| | | | | | | To 29-3320 Nordok Place | | | | | | | | | | |
| (2197) Midday Lane | 0.10 | 120 | R | | | From 29-3320 Nordok Place | | | | | NA | | NA | | | 09/25/2003 |
| | | | | | | To Dead End | | | | | | | | | | |
| (2198) Daybreak Ct | 0.05 | 60 | R | | | From 29-2197 Midday Lane | | | | | NA | | NA | | | 09/24/2003 |
| | | | | | | To Cul-de-Sac | | | | | | | | | | |
| (2199) Custis St | 0.04 | 40 | R | | | From Dead End | | | | | NA | | NA | | | 01/13/2004 |
| | | | | | | To 29-2112 Lee Ave | | | | | | | | | | |
| (2199) Custis St | 0.06 | 70 | R | | | From 29-2112 Lee Ave | | | | | NA | | NA | | | 08/09/2016 |
| | | | | | | To Dead End | | | | | | | | | | |
| (2200) E Boulevard Dr | 0.08 | 100 | R | | | From US Govt Maintenance Boundary | | | | | NA | | NA | | | 01/13/2004 |
| | | | | | | To Cul-de-Sac | | | | | | | | | | |
| (2201) Brook Hills Dr | 0.25 | 47 | R | | | From 29-2864 Ravensworth Rd | | | | | NA | | NA | | | 08/02/2016 |
| | | | | | | To 29-2864 Ravensworth Rd | | | | | | | | | | |
| (2202) Greenfield Rd | 0.07 | 620 | R | | | From 29-2864 Ravensorth Rd | | | | | NA | | NA | | | 08/02/2016 |
| | | | | | | To 29-2203 Phillip Rd | | | | | | | | | | |
| (2202) Greenfield Rd | 0.03 | 30 | R | | | From 29-2203 Phillip Rd | | | | | NA | | NA | | | 10/10/2014 |
| | | | | | | To Dead End | | | | | | | | | | |

Virginia Department of Transportation
Traffic Engineering Division
2018
Annual Average Daily Traffic Volume Estimates By Section of Route
Fairfax Maintenance Area

| Route | Length | AADT | QA | 4Tire | Bus | -----Truck----- | | | | QC | K Factor | QK | Dir Factor | AAWDT | QW | Year |
|-----------------------|--------|------|----|-------|-----|-------------------------------|--------|--------|--------|-------|-------------|-------|---------------|-------|----|------------|
| | | | | | | 2Axle | 3+Axle | 1Trail | 2Trail | | | | | | | |
| Fairfax County | | | | | | | | | | | | | | | | |
| (2203) Philip Rd | 0.17 | 540 | R | | | | | | | | NA | | | NA | | 08/02/2016 |
| | | | | | | From: 29-620 Braddock Rd | | | | | | | | | | |
| | | | | | | To: 29-2204 Kenwood Drive | | | | | | | | | | |
| (2203) Philip Rd | 0.08 | 610 | R | | | | | | | | NA | | | NA | | 10/22/2008 |
| | | | | | | From: 29-2205 Overlook Place | | | | | | | | | | |
| | | | | | | To: 29-2202 Greenfield Rd | | | | | | | | | | |
| (2203) Philip Rd | 0.05 | 690 | R | | | | | | | | NA | | | NA | | 10/22/2008 |
| | | | | | | From: 29-620 Braddock Rd | | | | | | | | | | |
| | | | | | | To: 29-2203 Phillip Rd | | | | | | | | | | |
| (2204) Kenwood Dr | 0.23 | 100 | R | | | | | | | | NA | | | NA | | 08/02/2016 |
| | | | | | | From: 29-2203 Phillip Rd | | | | | | | | | | |
| | | | | | | To: 29-2214 Bradford Dr | | | | | | | | | | |
| (2205) Overlook Pl | 0.10 | 220 | R | | | | | | | | NA | | | NA | | 08/02/2016 |
| | | | | | | From: 29-2214 Bradford Dr | | | | | | | | | | |
| | | | | | | To: 29-2215 Rapidan Pl | | | | | | | | | | |
| (2206) Shenandoah Ave | 0.05 | 140 | R | | | | | | | | NA | | | NA | | 08/02/2016 |
| | | | | | | From: 29-2215 Rapidan Pl | | | | | | | | | | |
| | | | | | | To: 29-2216 Rappahannock Pl | | | | | | | | | | |
| (2206) Shenandoah Ave | 0.03 | 110 | R | | | | | | | | NA | | | NA | | 10/22/2008 |
| | | | | | | From: 29-2216 Rappahannock Pl | | | | | | | | | | |
| | | | | | | To: 29-2207 Blue Ridge Ave | | | | | | | | | | |
| (2206) Shenandoah Ave | 0.08 | 130 | R | | | | | | | | NA | | | NA | | 10/22/2008 |
| | | | | | | From: 29-2207 Blue Ridge Ave | | | | | | | | | | |
| | | | | | | To: Dead End | | | | | | | | | | |
| (2206) Shenandoah Ave | 0.03 | 30 | R | | | | | | | | NA | | | NA | | 10/10/2014 |
| | | | | | | From: 29-620 Braddock Rd | | | | | | | | | | |
| | | | | | | To: 29-2206 Shenandoah Ave | | | | | | | | | | |
| (2207) Blue Ridge Ave | 0.15 | 230 | R | | | | | | | | NA | | | NA | | 08/02/2016 |
| | | | | | | From: 29-2206 Shenandoah Ave | | | | | | | | | | |
| | | | | | | To: Dead End | | | | | | | | | | |
| (2207) Blue Ridge Ave | 0.03 | 40 | R | | | | | | | | NA | | | NA | | 10/14/2014 |
| | | | | | | From: 29-620 Braddock Rd | | | | | | | | | | |
| | | | | | | To: Dead End | | | | | | | | | | |
| (2208) Piedmont Pl | 0.04 | 50 | R | | | | | | | | NA | | | NA | | 07/13/2009 |
| | | | | | | From: Dead End | | | | | | | | | | |
| | | | | | | To: Dead End | | | | | | | | | | |
| (2209) Richard Pl | 0.05 | 45 | R | | | | | | | | NA | | | NA | | 07/08/2002 |
| | | | | | | From: Dead End | | | | | | | | | | |
| | | | | | | To: 29-2211 Rose Lane | | | | | | | | | | |
| (2210) Lee Pl | 0.02 | 30 | R | | | | | | | | NA | | | NA | | 07/18/2002 |
| | | | | | | From: 29-2211 Rose Lane | | | | | | | | | | |
| | | | | | | To: SR 244 Columbia Pike | | | | | | | | | | |
| (2211) Rose Lane | 0.26 | 1000 | F | 99% | 0% | 1% | 0% | 0% | 0% | C | 0.104 | F | 0.525 | 1100 | F | 2018 |
| | | | | | | From: 29-2293 Murray Lane | | | | | | | | | | |
| (2211) Rose Lane | 0.07 | 990 | R | | | | | | | | NA | | | NA | | 08/03/2016 |
| | | | | | | From: 29-2210 Lee Pl | | | | | | | | | | |
| (2211) Rose Lane | 0.07 | 940 | R | | | | | | | | NA | | | NA | | 07/18/2002 |
| | | | | | | From: 29-2209 Richard Pl | | | | | | | | | | |
| (2211) Rose Lane | 0.10 | 830 | R | | | | | | | 0.099 | F | 0.564 | | NA | | 04/27/2016 |
| | | | | | | From: 29-2212 N, Ridge Rd | | | | | | | | | | |
| (2211) Rose Lane | 0.10 | 1000 | R | | | | | | | | NA | | | NA | | 07/15/2002 |
| | | | | | | From: 29-2466 S, Fern Lane | | | | | | | | | | |
| (2211) Rose Lane | 0.17 | 720 | R | | | | | | | | NA | | | NA | | 08/03/2016 |
| | | | | | | From: 29-2466 N, Fern Lane | | | | | | | | | | |
| (2211) Rose Lane | 0.20 | 470 | R | | | | | | | | NA | | | NA | | 07/15/2002 |
| | | | | | | From: 29-2394 Raleigh Rd | | | | | | | | | | |
| | | | | | | To: 29-2211 S, Rose Lane | | | | | | | | | | |
| (2212) Ridge Rd | 0.15 | 650 | R | | | | | | | | NA | | | NA | | 08/03/2016 |
| | | | | | | From: 29-2496 Kenneth Dr | | | | | | | | | | |

Virginia Department of Transportation
Traffic Engineering Division
2018
Annual Average Daily Traffic Volume Estimates By Section of Route
Fairfax Maintenance Area

| Route | Length | AADT | QA | 4Tire | Bus | -----Truck----- | | | | QC | K Factor | QK | Dir Factor | AAWDT | QW | Year |
|------------------------|--------|------|----|-------|-----|-----------------|--------|--------|--------|----|-------------|----|---------------|-------|----|------------|
| | | | | | | 2Axle | 3+Axle | 1Trail | 2Trail | | | | | | | |
| Fairfax County | | | | | | | | | | | | | | | | |
| (2212) Ridge Rd | 0.12 | 410 | R | | | | | | | | NA | | | NA | | 07/15/2002 |
| | | | | | | | | | | | | | | | | |
| (2212) Ridge Rd | 0.17 | 360 | R | | | | | | | | NA | | | NA | | 07/15/2002 |
| | | | | | | | | | | | | | | | | |
| (2212) Ridge Rd | 0.10 | 380 | R | | | | | | | | NA | | | NA | | 07/15/2002 |
| | | | | | | | | | | | | | | | | |
| (2213) Marguerite Ct | 0.09 | 80 | R | | | | | | | | NA | | | NA | | 1997 |
| | | | | | | | | | | | | | | | | |
| (2214) Bradford Dr | 0.20 | 120 | R | | | | | | | | NA | | | NA | | 12/02/2008 |
| | | | | | | | | | | | | | | | | |
| (2214) Bradford Dr | 0.05 | 200 | R | | | | | | | | NA | | | NA | | 08/02/2016 |
| | | | | | | | | | | | | | | | | |
| (2214) Bradford Dr | 0.23 | 150 | R | | | | | | | | NA | | | NA | | 07/13/2009 |
| | | | | | | | | | | | | | | | | |
| (2214) Bradford Dr | 0.11 | 60 | R | | | | | | | | NA | | | NA | | 12/17/2014 |
| | | | | | | | | | | | | | | | | |
| (2214) Bradford Dr | 0.08 | 60 | R | | | | | | | | NA | | | NA | | 10/15/2008 |
| | | | | | | | | | | | | | | | | |
| (2214) Bradford Dr | 0.03 | 130 | R | | | | | | | | NA | | | NA | | 12/17/2014 |
| | | | | | | | | | | | | | | | | |
| (2215) Rapidan Pl | 0.04 | 46 | R | | | | | | | | NA | | | NA | | 07/13/2009 |
| | | | | | | | | | | | | | | | | |
| (2216) Rappahannock Pl | 0.04 | 30 | R | | | | | | | | NA | | | NA | | 07/13/2009 |
| | | | | | | | | | | | | | | | | |
| (2217) Woodridge Rd | 0.61 | 160 | R | | | | | | | | NA | | | NA | | 01/11/2006 |
| | | | | | | | | | | | | | | | | |
| (2218) Marionet St | 0.10 | 180 | R | | | | | | | | NA | | | NA | | 01/11/2006 |
| | | | | | | | | | | | | | | | | |
| (2218) Marionet St | 0.10 | 200 | R | | | | | | | | NA | | | NA | | 01/11/2006 |
| | | | | | | | | | | | | | | | | |
| (2219) Overlook Dr | 0.16 | 270 | R | | | | | | | | NA | | | NA | | 01/11/2006 |
| | | | | | | | | | | | | | | | | |
| (2219) Overlook Dr | 0.10 | 220 | R | | | | | | | | NA | | | NA | | 01/11/2006 |
| | | | | | | | | | | | | | | | | |
| (2219) Overlook Dr | 0.19 | 260 | R | | | | | | | | NA | | | NA | | 01/11/2006 |
| | | | | | | | | | | | | | | | | |
| (2220) Vale St | 0.16 | 80 | R | | | | | | | | NA | | | NA | | 12/15/2014 |
| | | | | | | | | | | | | | | | | |
| (2220) Vale St | 0.08 | 150 | R | | | | | | | | NA | | | NA | | 12/15/2014 |
| | | | | | | | | | | | | | | | | |
| (2220) Vale St | 0.19 | 270 | R | | | | | | | | NA | | | NA | | 12/15/2014 |
| | | | | | | | | | | | | | | | | |
| (2220) Vale St | 0.11 | 220 | R | | | | | | | | NA | | | NA | | 12/15/2014 |
| | | | | | | | | | | | | | | | | |

Virginia Department of Transportation
Traffic Engineering Division
2018
Annual Average Daily Traffic Volume Estimates By Section of Route
Fairfax Maintenance Area

| Route | Length | AADT | QA | 4Tire | Bus | -----Truck----- | | | | QC | K Factor | QK | Dir Factor | AAWDT | QW | Year |
|-------------------------|--------|------|----|-------|-----|------------------------------|--------|--------|--------|----|-------------|----|---------------|-------|----|------------|
| | | | | | | 2Axle | 3+Axle | 1Trail | 2Trail | | | | | | | |
| Fairfax County | | | | | | | | | | | | | | | | |
| (2220) Vale Ct | 0.08 | 50 | R | | | From: 29-740 S, Brookside Dr | | | | | NA | | | NA | | 10/14/2014 |
| | | | | | | To: Dead End | | | | | | | | | | |
| (2221) Park Rd | 0.21 | 80 | R | | | From: Dead End | | | | | NA | | | NA | | 12/15/2014 |
| | | | | | | To: 29-2220 Vale St | | | | | | | | | | |
| (2221) Park Rd | 0.22 | 160 | R | | | From: 29-2220 Vale St | | | | | NA | | | NA | | 12/15/2014 |
| | | | | | | To: 29-620 Braddock Rd | | | | | | | | | | |
| (2222) Beverly Manor Dr | 0.23 | 220 | R | | | From: Dead End | | | | | NA | | | NA | | 12/17/2014 |
| | | | | | | To: 29-650 Annandale Rd | | | | | | | | | | |
| (2222) Beverly Manor Dr | 0.19 | 630 | R | | | From: 29-650 Annandale Rd | | | | | NA | | | NA | | 12/17/2014 |
| | | | | | | To: 29-3292 Lincolnshire St | | | | | | | | | | |
| (2223) Malcolm Ct | 0.09 | 70 | R | | | From: Dead End | | | | | NA | | | NA | | 10/14/2014 |
| | | | | | | To: 29-854 Linda Lane | | | | | | | | | | |
| (2223) Linda Lane | 0.29 | 120 | R | | | From: 29-854; Malcom Ct | | | | | NA | | | NA | | 05/20/2015 |
| | | | | | | To: 29-6045 Rust Rd | | | | | | | | | | |
| (2223) Linda Lane | 0.03 | 240 | R | | | From: 29-6045 Rust Rd | | | | | NA | | | NA | | 05/20/2015 |
| | | | | | | To: 29-865 Marshall Dr | | | | | | | | | | |
| (2224) Davian Dr | 0.08 | 3800 | R | | | From: 29-2249 Medford Dr | | | | | NA | | | NA | | 10/20/2008 |
| | | | | | | To: 29-2909 Park Lane | | | | | | | | | | |
| (2224) Davian Dr | 0.18 | 3900 | R | | | From: 29-2909 Park Lane | | | | | NA | | | NA | | 10/25/2016 |
| | | | | | | To: 29-2864 Ravensworth Rd | | | | | | | | | | |
| (2225) Arnold Lane | 0.12 | 420 | R | | | From: 29-971 Masonville Dr | | | | | NA | | | NA | | 08/22/2016 |
| | | | | | | To: 29-2226 Mason Lane | | | | | | | | | | |
| (2225) Arnold Lane | 0.23 | 380 | R | | | From: 29-2226 Mason Lane | | | | | NA | | | NA | | 07/15/2002 |
| | | | | | | To: Dead End; Gap | | | | | | | | | | |
| (2225) Arnold Lane | 0.02 | 5 | R | | | From: Dead End; Gap | | | | | NA | | | NA | | 10/14/2014 |
| | | | | | | To: 29-2892 Add Dr | | | | | | | | | | |
| (2225) Arnold Lane | 0.05 | 110 | R | | | From: 29-2892 Add Dr | | | | | NA | | | NA | | 01/20/2015 |
| | | | | | | To: 29-2498 Brad St | | | | | | | | | | |
| (2226) Mason Lane | 0.15 | 310 | R | | | From: 29-2225 Arnold Lane | | | | | NA | | | NA | | 08/22/2016 |
| | | | | | | To: 29-649 Annandale Rd | | | | | | | | | | |
| (2227) Hemlock Dr | 0.07 | 950 | R | | | From: 29-650 Gallows Rd | | | | | NA | | | NA | | 07/17/2002 |
| | | | | | | To: 29-2229; 29-9625 | | | | | | | | | | |
| (2227) Hemlock Dr | 0.09 | 400 | R | | | From: 29-2229; 29-9625 | | | | | NA | | | NA | | 08/22/2016 |
| | | | | | | To: 29-2228 Laurel Ct | | | | | | | | | | |
| (2227) Hemlock Dr | 0.13 | 460 | R | | | From: 29-2228 Laurel Ct | | | | | NA | | | NA | | 07/15/2002 |
| | | | | | | To: 29-2264 Holmes Run Dr | | | | | | | | | | |
| (2227) Hemlock Dr | 0.07 | 180 | R | | | From: 29-2264 Holmes Run Dr | | | | | NA | | | NA | | 08/22/2016 |
| | | | | | | To: 29-2267 Holly Berry Ct | | | | | | | | | | |
| (2228) Laurel Ct | 0.04 | 60 | R | | | From: Dead End | | | | | NA | | | NA | | 10/14/2014 |
| | | | | | | To: 29-2227 Hemlock Dr | | | | | | | | | | |
| (2229) Sycamore Dr | 0.20 | 200 | R | | | From: 29-2264 Holmes Run Dr | | | | | NA | | | NA | | 08/22/2016 |
| | | | | | | To: 29-2227; 29-9625 | | | | | | | | | | |

Virginia Department of Transportation
Traffic Engineering Division
2018
Annual Average Daily Traffic Volume Estimates By Section of Route
Fairfax Maintenance Area

| Route | Length | AADT | QA | 4Tire | Bus | -----Truck----- | | | | QC | K Factor | QK | Dir Factor | AAWDT | QW | Year |
|-----------------------|--------|------|----|-------|-----|-----------------|--------|--------|--------|----|-------------|----|---------------|-------|----|------------|
| | | | | | | 2Axle | 3+Axle | 1Trail | 2Trail | | | | | | | |
| Fairfax County | | | | | | | | | | | | | | | | |
| (2230) Sipes Lane | 0.20 | 210 | R | | | | | | | | NA | | NA | | | 08/03/2016 |
| | | | | | | | | | | | | | | | | |
| (2231) Pine Dr | 0.10 | 220 | R | | | | | | | | NA | | NA | | | 12/17/2014 |
| (2231) Pine Dr | 0.17 | 280 | R | | | | | | | | NA | | NA | | | 08/03/2016 |
| (2232) Frontage Rd | 0.05 | 1200 | R | | | | | | | | NA | | NA | | | 12/14/2006 |
| (2232) Frontage Rd | 0.21 | 250 | R | | | | | | | | NA | | NA | | | 12/14/2006 |
| (2233) Walker St | 0.27 | 140 | R | | | | | | | | NA | | NA | | | 08/01/2016 |
| (2234) Littleton St | 0.10 | 320 | R | | | | | | | | NA | | NA | | | 08/01/2016 |
| (2234) Littleton St | 0.24 | 230 | R | | | | | | | | NA | | NA | | | 08/01/2016 |
| (2235) Elizabeth Lane | 0.10 | 910 | R | | | | | | | | NA | | NA | | | 09/22/2008 |
| (2235) Elizabeth Lane | 0.10 | 840 | R | | | | | | | | NA | | NA | | | 09/22/2008 |
| (2235) Elizabeth Lane | 0.33 | 360 | R | | | | | | | | NA | | NA | | | 09/22/2008 |
| (2235) Elizabeth Lane | 0.05 | 1900 | R | | | | | | | | NA | | NA | | | 09/22/2008 |
| (2235) Elizabeth Lane | 0.02 | 1700 | R | | | | | | | | NA | | NA | | | 12/04/2008 |
| (2235) Elizabeth Lane | 0.11 | 1700 | R | | | | | | | | NA | | NA | | | 09/22/2008 |
| (2235) Elizabeth Lane | 0.09 | 1400 | R | | | | | | | | NA | | NA | | | 09/22/2008 |
| (2235) Elizabeth Lane | 0.03 | 1200 | R | | | | | | | | NA | | NA | | | 12/04/2008 |
| (2235) Elizabeth Lane | 0.09 | 1100 | R | | | | | | | | NA | | NA | | | 09/22/2008 |
| (2235) Elizabeth Lane | 0.08 | 1100 | R | | | | | | | | NA | | NA | | | 09/22/2008 |
| (2235) Elizabeth Lane | 0.03 | 460 | R | | | | | | | | NA | | NA | | | 12/04/2008 |
| (2235) Elizabeth Lane | 0.18 | 350 | R | | | | | | | | NA | | NA | | | 09/22/2008 |
| (2235) Elizabeth Lane | 0.06 | 400 | R | | | | | | | | NA | | NA | | | 08/01/2016 |
| (2236) Franklin Rd | 0.07 | 540 | R | | | | | | | | NA | | NA | | | 08/22/2016 |
| (2236) Franklin Rd | 0.06 | 410 | R | | | | | | | | NA | | NA | | | 07/15/2002 |

Virginia Department of Transportation
Traffic Engineering Division
2018
Annual Average Daily Traffic Volume Estimates By Section of Route
Fairfax Maintenance Area

| Route | Length | AADT | QA | 4Tire | Bus | -----Truck----- | | | | QC | K Factor | QK | Dir Factor | AAWDT | QW | Year |
|-----------------------|--------|------|----|-------|-----|--------------------------------|--------|--------|--------|----|-------------|----|---------------|-------|----|------------|
| | | | | | | 2Axle | 3+Axle | 1Trail | 2Trail | | | | | | | |
| Fairfax County | | | | | | | | | | | | | | | | |
| (2236) Franklin Rd | 0.12 | 370 | R | | | From: 29-2237 John Ct | | | | | NA | | | NA | | 07/15/2002 |
| (2236) Franklin Rd | 0.05 | 340 | R | | | To: 29-2290 Crest Dr | | | | | NA | | | NA | | 07/15/2002 |
| (2236) Franklin Rd | 0.03 | 240 | R | | | From: 29-2291 Coker Pl | | | | | NA | | | NA | | 07/15/2002 |
| (2236) Joel Dr | 0.13 | 210 | R | | | To: 29-2292 Herbert St | | | | | NA | | | NA | | 08/22/2016 |
| (2237) John Ct | 0.05 | 40 | R | | | From: 29-2289 Valleycrest Blvd | | | | | NA | | | NA | | 10/14/2014 |
| (2237) John Ct | | | | | | To: Dead End | | | | | NA | | | NA | | 10/14/2014 |
| (2238) Michael Ct | 0.05 | 45 | R | | | From: 29-2236 Franklin Rd | | | | | NA | | | NA | | 10/14/2014 |
| (2238) Michael Ct | | | | | | To: Dead End | | | | | NA | | | NA | | 10/14/2014 |
| (2239) Oak Hill Dr | 0.26 | 140 | R | | | From: Cul-de-Sac | | | | | NA | | | NA | | 10/14/2014 |
| (2239) Oak Hill Dr | 0.14 | 210 | R | | | To: 29-2240 Crossman St | | | | | NA | | | NA | | 12/16/2014 |
| (2239) Oak Hill Dr | 0.05 | 450 | R | | | From: SR 244 Columbia Pike | | | | | NA | | | NA | | 08/03/2016 |
| (2239) Oak Hill Dr | 0.11 | 1000 | R | | | To: 29-4015 Lainey Ct | | | | | NA | | | NA | | 07/17/2002 |
| (2240) Crossman St | 0.07 | 70 | R | | | From: 29-3064 Capstan Dr | | | | | NA | | | NA | | 10/14/2014 |
| (2240) Crossman St | 0.05 | 110 | R | | | To: 0.07 MW 29-3041 S | | | | | NA | | | NA | | 10/14/2014 |
| (2240) Crossman St | 0.02 | 10 | R | | | From: 29-3041 S, Wynnwood Dr | | | | | NA | | | NA | | 01/20/2015 |
| (2240) Crossman St | 0.02 | 10 | R | | | To: 29-3041 N, Wynnwood Dr | | | | | NA | | | NA | | 10/14/2014 |
| (2241) Chowan Ave | 0.28 | 910 | R | | | From: 0.05 ME 29-3041 | | | | | NA | | | NA | | 02/27/2017 |
| (2241) Chowan Ave | 0.64 | 1200 | R | | | To: 29-2239 Oak Hill Dr | | | | | NA | | | NA | | 02/27/2017 |
| (2242) 8th St | 0.14 | 100 | R | | | From: 29-2246 Cherokee Ave | | | | | NA | | | NA | | 07/22/2009 |
| (2242) 8th St | 0.11 | 130 | R | | | To: 29-2244 Montrose St | | | | | NA | | | NA | | 02/27/2017 |
| (2242) 8th St | 0.16 | 700 | R | | | From: 29-2241 Chowan Ave; Gap | | | | | NA | | | NA | | 12/16/2008 |
| (2242) 8th St | 0.18 | 1000 | R | | | To: Dead End; Gap | | | | | NA | | | NA | | 07/22/2009 |
| (2243) Fairland St | 0.18 | 660 | R | | | From: 29-868 Lincoln Ave | | | | | NA | | | NA | | 10/16/2008 |
| (2243) Fairland St | 0.12 | 750 | R | | | To: 29-620 Braddock Rd | | | | | NA | | | NA | | 02/27/2017 |
| (2243) Fairland St | 0.34 | 650 | R | | | From: 29-933 Edwards St | | | | | NA | | | NA | | 10/16/2008 |
| (2243) Fairland St | | | | | | To: 29-1856 Martin St | | | | | NA | | | NA | | 10/16/2008 |
| (2243) Fairland St | | | | | | From: 29-2246 Cherokee Ave | | | | | NA | | | NA | | 10/16/2008 |

Virginia Department of Transportation
Traffic Engineering Division
2018
Annual Average Daily Traffic Volume Estimates By Section of Route
Fairfax Maintenance Area

| Route | Length | AADT | QA | 4Tire | Bus | -----Truck----- | | | | QC | K Factor | QK | Dir Factor | AAWDT | QW | Year |
|-----------------------|--------|------|----|-------|-----|-----------------|--------|--------|--------|----|-------------|----|---------------|-------|----|------------|
| | | | | | | 2Axle | 3+Axle | 1Trail | 2Trail | | | | | | | |
| Fairfax County | | | | | | | | | | | | | | | | |
| (2243) Fairland St | 0.07 | 100 | R | | | | | | | | NA | | NA | | | 07/22/2009 |
| | | | | | | | | | | | | | | | | |
| (2244) Montrose St | 0.66 | 1800 | R | | | | | | | | NA | | NA | | | 02/27/2017 |
| (2244) Montrose St | 0.16 | 210 | R | | | | | | | | NA | | NA | | | 02/27/2017 |
| (2244) Montrose St | 0.09 | 120 | R | | | | | | | | NA | | NA | | | 12/15/2008 |
| (2244) Montrose St | 0.04 | 20 | R | | | | | | | | NA | | NA | | | 01/20/2015 |
| (2245) Pima St | 0.10 | 170 | R | | | | | | | | NA | | NA | | | 10/16/2008 |
| (2245) Pima St | 0.08 | 190 | R | | | | | | | | NA | | NA | | | 02/27/2017 |
| (2246) Cherokee Ave | 0.78 | 4100 | F | 96% | 1% | 2% | 1% | 0% | 0% | F | 0.1 | F | 0.591 | 4400 | F | 2018 |
| (2246) Cherokee Ave | 0.98 | 2300 | F | 96% | 1% | 2% | 1% | 0% | 0% | C | 0.12 | F | 0.628 | 2500 | F | 2018 |
| (2247) Navaho Dr | 0.22 | 160 | R | | | | | | | | NA | | NA | | | 02/27/2017 |
| (2247) Navaho Dr | 0.10 | 80 | R | | | | | | | | NA | | NA | | | 10/14/2014 |
| (2248) Elmdale Rd | 0.50 | 1600 | R | | | | | | | | NA | | NA | | | 01/11/2006 |
| (2249) Medford Dr | 0.04 | 3700 | R | | | | | | | | NA | | NA | | | 10/25/2016 |
| (2249) Medford Dr | 0.02 | 4000 | R | | | | | | | | NA | | NA | | | 10/20/2008 |
| (2249) Medford Dr | 0.05 | 4000 | R | | | | | | | | NA | | NA | | | 10/20/2008 |
| (2249) Medford Dr | 0.04 | 3000 | R | | | | | | | | NA | | NA | | | 10/20/2008 |
| (2249) Medford Dr | 0.05 | 1500 | R | | | | | | | | NA | | NA | | | 10/20/2008 |
| (2249) Medford Dr | 0.09 | 2200 | R | | | | | | | | NA | | NA | | | 10/20/2008 |
| (2249) Medford Dr | 0.02 | 2200 | R | | | | | | | | NA | | NA | | | 10/20/2008 |
| (2249) Medford Dr | 0.08 | 2200 | R | | | | | | | | NA | | NA | | | 10/20/2008 |
| (2249) Medford Dr | 0.02 | 2400 | R | | | | | | | | NA | | NA | | | 10/20/2008 |
| (2249) Medford Dr | 0.07 | 2300 | R | | | | | | | | NA | | NA | | | 11/05/2008 |
| (2249) Medford Dr | 0.07 | 2400 | R | | | | | | | | NA | | NA | | | 11/05/2008 |

Virginia Department of Transportation
Traffic Engineering Division
2018
Annual Average Daily Traffic Volume Estimates By Section of Route
Fairfax Maintenance Area

| Route | Length | AADT | QA | 4Tire | Bus | -----Truck----- | | | | QC | K Factor | QK | Dir Factor | AAWDT | QW | Year |
|-------------------------|--------|------|----|-------|-----|-----------------|--------|--------|--------|----|-------------|----|---------------|-------|----|------------|
| | | | | | | 2Axle | 3+Axle | 1Trail | 2Trail | | | | | | | |
| Fairfax County | | | | | | | | | | | | | | | | |
| (2249) Medford Dr | 0.15 | 5200 | R | | | | | | | | NA | | NA | | | 10/25/2016 |
| | | | | | | | | | | | | | | | | |
| (2250) Stanford Cir | 0.02 | 40 | R | | | | | | | | NA | | NA | | | 10/14/2014 |
| | | | | | | | | | | | | | | | | |
| (2251) Lakeview Dr | 0.06 | 90 | R | | | | | | | | NA | | NA | | | 10/14/2014 |
| | | | | | | | | | | | | | | | | |
| (2252) Whispering Lane | 0.73 | 390 | F | 98% | 1% | 0% | 1% | 0% | 0% | C | 0.097 | F | 0.523 | 420 | F | 2018 |
| | | | | | | | | | | | | | | | | |
| (2252) Lakeview Dr | 1.14 | 500 | F | 97% | 1% | 1% | 1% | 0% | 0% | C | 0.093 | F | 0.547 | 540 | F | 2018 |
| | | | | | | | | | | | | | | | | |
| (2252) Aqua Terrace | 0.05 | 870 | R | | | | | | | | NA | | NA | | | 12/16/2014 |
| | | | | | | | | | | | | | | | | |
| (2252) Lakeview Dr | 0.07 | 410 | R | | | | | | | | NA | | NA | | | 12/16/2014 |
| | | | | | | | | | | | | | | | | |
| (2252) Lakeview Dr | 0.14 | 140 | R | | | | | | | | NA | | NA | | | 12/16/2014 |
| | | | | | | | | | | | | | | | | |
| (2252) Lakeview Dr | 0.10 | 60 | R | | | | | | | | NA | | NA | | | 12/16/2014 |
| | | | | | | | | | | | | | | | | |
| (2252) Tollgate Terrace | 0.14 | 140 | R | | | | | | | | NA | | NA | | | 12/16/2014 |
| | | | | | | | | | | | | | | | | |
| (2253) Lakeview Dr | 0.22 | 90 | R | | | | | | | | NA | | NA | | | 12/16/2014 |
| | | | | | | | | | | | | | | | | |
| (2254) Lakeview Ter | 0.13 | 80 | R | | | | | | | | NA | | NA | | | 12/16/2014 |
| | | | | | | | | | | | | | | | | |
| (2255) Aqua Terrace | 0.03 | 1200 | F | 97% | 1% | 1% | 1% | 0% | 0% | F | 0.103 | F | 0.651 | 1300 | F | 2018 |
| | | | | | | | | | | | | | | | | |
| (2255) Fairfax Parkway | 0.06 | 2900 | R | | | | | | | | NA | | NA | | | 01/18/2017 |
| | | | | | | | | | | | | | | | | |
| (2256) Frontage Rd | 0.12 | 250 | R | | | | | | | | NA | | NA | | | 02/27/2017 |
| | | | | | | | | | | | | | | | | |
| (2256) Frontage Rd | 0.09 | 30 | R | | | | | | | | NA | | NA | | | 08/17/2015 |
| | | | | | | | | | | | | | | | | |
| (2257) Burton Ci | 0.07 | 70 | R | | | | | | | | NA | | NA | | | 10/14/2014 |
| | | | | | | | | | | | | | | | | |
| (2258) Dockser Ter | 0.12 | 170 | R | | | | | | | | NA | | NA | | | 10/14/2014 |
| | | | | | | | | | | | | | | | | |
| (2259) Dockser Terrace | 0.03 | 90 | R | | | | | | | | NA | | NA | | | 1997 |
| | | | | | | | | | | | | | | | | |
| (2259) Dockser Terrace | 0.03 | 80 | R | | | | | | | | NA | | NA | | | 1997 |
| | | | | | | | | | | | | | | | | |

Virginia Department of Transportation
Traffic Engineering Division
2018
Annual Average Daily Traffic Volume Estimates By Section of Route
Fairfax Maintenance Area

| Route | Length | AADT | QA | 4Tire | Bus | -----Truck----- | | | | QC | K Factor | QK | Dir Factor | AAWDT | QW | Year |
|------------------------|--------|------|----|-------|-----|-----------------|--------|--------|--------|----|-------------|----|---------------|-------|----|------------|
| | | | | | | 2Axle | 3+Axle | 1Trail | 2Trail | | | | | | | |
| Fairfax County | | | | | | | | | | | | | | | | |
| (2260) Quaint Acre Cir | 0.08 | 70 | R | | | | | | | | NA | | | NA | | 10/14/2014 |
| | | | | | | | | | | | | | | | | |
| (2261) Tallwood Ter | 0.30 | 300 | R | | | | | | | | NA | | | NA | | 07/17/2002 |
| (2262) Woodland Cir | 0.04 | 60 | R | | | | | | | | NA | | | NA | | 10/14/2014 |
| (2262) Woodland Cir | 0.08 | 610 | R | | | | | | | | NA | | | NA | | 07/17/2002 |
| (2263) Jay Miller Dr | 0.15 | 930 | R | | | | | | | | NA | | | NA | | 07/17/2002 |
| (2263) Jay Miller Dr | 0.29 | 380 | R | | | | | | | | NA | | | NA | | 02/23/2009 |
| (2263) Jay Miller Dr | 0.06 | 870 | R | | | | | | | | NA | | | NA | | 07/17/2002 |
| (2264) Holmes Run Dr | 0.10 | 1800 | R | | | | | | | | NA | | | NA | | 08/22/2016 |
| (2264) Holmes Run Dr | 0.03 | 1600 | R | | | | | | | | NA | | | NA | | 08/22/2016 |
| (2264) Holmes Run Dr | 0.06 | 1700 | R | | | | | | | | NA | | | NA | | 07/15/2002 |
| (2264) Holmes Run Dr | 0.03 | 540 | R | | | | | | | | NA | | | NA | | 08/22/2016 |
| (2264) Holmes Run Dr | 0.19 | 480 | R | | | | | | | | NA | | | NA | | 07/15/2002 |
| (2264) Holmes Run Dr | 0.08 | 400 | R | | | | | | | | NA | | | NA | | 07/15/2002 |
| (2264) Holmes Run Dr | 0.04 | 250 | R | | | | | | | | NA | | | NA | | 07/17/2002 |
| (2265) Holly Ct | 0.09 | 100 | R | | | | | | | | NA | | | NA | | 10/14/2014 |
| (2266) Sycamore Dr | 0.10 | 110 | R | | | | | | | | NA | | | NA | | 10/14/2014 |
| (2267) Holly Berry Ct | 0.07 | 950 | R | | | | | | | | NA | | | NA | | 08/22/2016 |
| (2267) Holly Berry Ct | 0.42 | 260 | R | | | | | | | | NA | | | NA | | 05/26/2015 |
| (2267) Holly Berry Ct | 0.06 | 70 | R | | | | | | | | NA | | | NA | | 10/14/2014 |
| (2268) Dale Ct | 0.04 | 50 | R | | | | | | | | NA | | | NA | | 10/14/2014 |
| (2268) Village Dr | 0.05 | 930 | R | | | | | | | | NA | | | NA | | 07/17/2002 |
| (2268) Village Dr | 0.06 | 890 | R | | | | | | | | NA | | | NA | | 08/24/2016 |

Virginia Department of Transportation
Traffic Engineering Division
2018
Annual Average Daily Traffic Volume Estimates By Section of Route
Fairfax Maintenance Area

| Route | Length | AADT | QA | 4Tire | Bus | -----Truck----- | | | | QC | K Factor | QK | Dir Factor | AAWDT | QW | Year |
|-------------------------|--------|------|----|-------|-----|-----------------|--------|--------|--------|----|-------------|----|---------------|-------|----|------------|
| | | | | | | 2Axle | 3+Axle | 1Trail | 2Trail | | | | | | | |
| Fairfax County | | | | | | | | | | | | | | | | |
| (2269) Village Ct | 0.05 | 150 | R | | | | | | | | | NA | | NA | | 12/17/2014 |
| | | | | | | | | | | | | | | | | |
| (2270) Meadow Ct | 0.04 | 110 | R | | | | | | | | | NA | | NA | | 12/17/2014 |
| (2271) Dearborn Dr | 0.14 | 170 | R | | | | | | | | | NA | | NA | | 07/17/2002 |
| (2271) Dearborn Dr | 0.10 | 250 | R | | | | | | | | | NA | | NA | | 07/17/2002 |
| (2272) Willow Tree Lane | 0.10 | 970 | R | | | | | | | | | NA | | NA | | 07/17/2002 |
| (2273) Old Farm Rd | 0.10 | 120 | R | | | | | | | | | NA | | NA | | 07/17/2002 |
| (2273) Waterway Dr | 0.05 | 1100 | F | 97% | 1% | 1% | 1% | 0% | 0% | C | 0.112 | F | 0.562 | 1200 | F | 2018 |
| (2273) Farm Hill Dr | 0.23 | 130 | R | | | | | | | | | NA | | NA | | 07/17/2002 |
| (2274) Crosswoods Dr | 0.08 | 630 | R | | | | | | | | | NA | | NA | | 07/17/2002 |
| (2274) Crosswoods Dr | 0.07 | 680 | R | | | | | | | | | NA | | NA | | 07/17/2002 |
| (2274) Crosswoods Dr | 0.11 | 910 | R | | | | | | | | | NA | | NA | | 07/17/2002 |
| (2274) Crosswoods Dr | 0.03 | 1200 | R | | | | | | | | | NA | | NA | | 07/18/2002 |
| (2274) Crosswoods Dr | 0.09 | 1300 | R | | | | | | | | | NA | | NA | | 07/17/2002 |
| (2274) Crosswoods Dr | 0.09 | 1100 | R | | | | | | | | | NA | | NA | | 07/17/2002 |
| (2274) Crosswoods Dr | 0.06 | 530 | R | | | | | | | | | NA | | NA | | 12/15/2014 |
| (2274) Crosswoods Dr | 0.08 | 350 | R | | | | | | | | | NA | | NA | | 12/15/2014 |
| (2274) Crosswoods Dr | 0.08 | 210 | R | | | | | | | | | NA | | NA | | 01/20/2015 |
| (2274) Crosswoods Dr | 0.14 | 180 | R | | | | | | | | | NA | | NA | | 12/15/2014 |
| (2274) Crosswoods Dr | 0.10 | 530 | R | | | | | | | | | NA | | NA | | 12/15/2014 |
| (2274) Crosswoods Dr | 0.08 | 400 | R | | | | | | | | | NA | | NA | | 12/15/2014 |
| (2274) Crosswoods Cir | 0.06 | 220 | R | | | | | | | | | NA | | NA | | 12/15/2014 |
| (2274) Crosswoods Cir | 0.23 | 100 | R | | | | | | | | | NA | | NA | | 12/15/2014 |

Virginia Department of Transportation
Traffic Engineering Division
2018
Annual Average Daily Traffic Volume Estimates By Section of Route
Fairfax Maintenance Area

| Route | Length | AADT | QA | 4Tire | Bus | -----Truck----- | | | | QC | K Factor | QK | Dir Factor | AAWDT | QW | Year |
|-------------------------|--------|------|----|-------|-----|-----------------|--------|--------|--------|----|-------------|----|---------------|-------|----|------------|
| | | | | | | 2Axle | 3+Axle | 1Trail | 2Trail | | | | | | | |
| Fairfax County | | | | | | | | | | | | | | | | |
| (2275) Lorene Lane | 0.05 | 60 | R | | | | | | | | NA | | | NA | | 07/17/2002 |
| | | | | | | | | | | | | | | | | |
| (2276) Dearborn Dr | 0.45 | 1500 | F | 98% | 1% | 1% | 1% | 0% | 0% | C | 0.101 | F | 0.597 | 1600 | F | 2018 |
| (2276) Waterway Dr | 0.14 | 1000 | F | 98% | 0% | 1% | 1% | 0% | 0% | C | 0.101 | F | 0.597 | 1100 | F | 2018 |
| (2276) Waterway Dr | 1.04 | 1300 | F | 99% | 1% | 0% | 0% | 0% | 0% | C | 0.095 | F | 0.533 | 1300 | F | 2018 |
| (2276) Waterway Dr | 0.11 | 210 | R | | | | | | | | NA | | | NA | | 07/18/2002 |
| (2277) Glavis Rd | 0.09 | 100 | R | | | | | | | | NA | | | NA | | 07/18/2002 |
| (2277) Brooks Pl | 0.06 | 30 | R | | | | | | | | NA | | | NA | | 12/15/2014 |
| (2278) Elm Ter | 0.12 | 340 | R | | | | | | | | NA | | | NA | | 07/18/2002 |
| (2278) Elm Ter | 0.03 | 140 | R | | | | | | | | NA | | | NA | | 08/22/2016 |
| (2278) Elm Ter | 0.04 | 390 | R | | | | | | | | NA | | | NA | | 07/18/2002 |
| (2279) Executive Ave | 0.18 | 480 | R | | | | | | | | NA | | | NA | | 08/22/2016 |
| (2279) Executive Ave | 0.10 | 540 | R | | | | | | | | NA | | | NA | | 07/18/2002 |
| (2279) Executive Ave | 0.13 | 210 | R | | | | | | | | NA | | | NA | | 08/22/2016 |
| (2280) Poplar Tree Lane | 0.05 | 70 | R | | | | | | | | NA | | | NA | | 10/14/2014 |
| (2281) Cypress Dr | 0.13 | 100 | R | | | | | | | | NA | | | NA | | 10/14/2014 |
| (2282) Lakewood Dr | 0.08 | 740 | R | | | | | | | | NA | | | NA | | 07/18/2002 |
| (2282) Lakewood Dr | 0.10 | 80 | R | | | | | | | | NA | | | NA | | 06/12/2015 |
| (2282) Lakewood Dr | 0.15 | 630 | R | | | | | | | | NA | | | NA | | 07/18/2002 |
| (2282) Lakewood Dr | 0.18 | 430 | R | | | | | | | | NA | | | NA | | 01/18/2017 |
| (2283) Birchwood Rd | 0.19 | 70 | R | | | | | | | | NA | | | NA | | 01/18/2017 |
| (2283) Birchwood Rd | 0.05 | 60 | R | | | | | | | | NA | | | NA | | 07/18/2002 |

Virginia Department of Transportation
Traffic Engineering Division
2018
Annual Average Daily Traffic Volume Estimates By Section of Route
Fairfax Maintenance Area

| Route | Length | AADT | QA | 4Tire | Bus | -----Truck----- | | | | QC | K Factor | QK | Dir Factor | AAWDT | QW | Year |
|-------------------------------|--------|------|----|-------|-----|-----------------|--------|--------|--------|----|-------------|----|---------------|-------|----|------------|
| | | | | | | 2Axle | 3+Axle | 1Trail | 2Trail | | | | | | | |
| Fairfax County | | | | | | | | | | | | | | | | |
| (2284) Columbia Pike Frontage | 0.11 | 1200 | R | | | | | | | | NA | | NA | | | 07/18/2002 |
| (2284) Columbia Pike Frontage | 0.10 | 290 | R | | | | | | | | NA | | NA | | | 07/18/2002 |
| (2284) Columbia Pike Frontage | 0.12 | 100 | R | | | | | | | | NA | | NA | | | 01/18/2017 |
| (2284) Columbia Pike Frontage | 0.04 | 470 | R | | | | | | | | NA | | NA | | | 07/22/2002 |
| (2285) Dogwood Pl | 0.05 | 70 | R | | | | | | | | NA | | NA | | | 10/14/2014 |
| (2286) Maplewood Dr | 0.01 | 1900 | R | | | | | | | | NA | | NA | | | 07/22/2002 |
| (2286) Maplewood Dr | 0.11 | 940 | R | | | | | | | | NA | | NA | | | 07/22/2002 |
| (2286) Maplewood Dr | 0.17 | 1300 | R | | | | | | | | NA | | NA | | | 07/22/2002 |
| (2286) Maplewood Dr | 0.03 | 1200 | R | | | | | | | | NA | | NA | | | 07/22/2002 |
| (2286) Maplewood Dr | 0.11 | 840 | R | | | | | | | | NA | | NA | | | 07/22/2002 |
| (2287) Ashwood Pl | 0.06 | 60 | R | | | | | | | | NA | | NA | | | 08/17/2015 |
| (2288) Pinewood Ter | 0.50 | 500 | R | | | | | | | | NA | | NA | | | 07/22/2002 |
| (2289) Valleycrest Blvd | 0.18 | 750 | R | | | | | | | | NA | | NA | | | 08/22/2016 |
| (2289) Valleycrest Blvd | 0.17 | 570 | R | | | | | | | | NA | | NA | | | 07/22/2002 |
| (2289) Valleycrest Blvd | 0.10 | 300 | R | | | | | | | | NA | | NA | | | 07/22/2002 |
| (2289) Valleycrest Blvd | 0.05 | 640 | R | | | | | | | | NA | | NA | | | 08/22/2016 |
| (2289) Valleycrest Blvd | 0.07 | 30 | R | | | | | | | | NA | | NA | | | 01/20/2015 |
| (2290) Crest Dr | 0.06 | 160 | R | | | | | | | | NA | | NA | | | 08/22/2016 |
| (2290) Crest Dr | 0.12 | 150 | R | | | | | | | | NA | | NA | | | 07/22/2002 |
| (2291) Coker Pl | 0.05 | 70 | R | | | | | | | | NA | | NA | | | 10/14/2014 |
| (2292) Herbert St | 0.10 | 60 | R | | | | | | | | NA | | NA | | | 08/22/2016 |
| (2293) Murray Lane | 0.11 | 780 | R | | | | | | | | NA | | NA | | | 08/22/2016 |

Virginia Department of Transportation
Traffic Engineering Division
2018
Annual Average Daily Traffic Volume Estimates By Section of Route
Fairfax Maintenance Area

| Route | Length | AADT | QA | 4Tire | Bus | -----Truck----- | | | | QC | K Factor | QK | Dir Factor | AAWDT | QW | Year |
|-----------------------|--------|------|----|-------|-----|-----------------|--------|--------|--------|----|-------------|----|---------------|-------|----|------------|
| | | | | | | 2Axle | 3+Axle | 1Trail | 2Trail | | | | | | | |
| Fairfax County | | | | | | | | | | | | | | | | |
| (2293) Murray Lane | 0.71 | 2000 | F | 97% | 1% | 1% | 1% | 0% | 0% | C | 0.125 | F | 0.643 | 2200 | F | 2018 |
| (2293) Murray Lane | 0.07 | 550 | R | | | | | | | | NA | | | NA | | 08/24/2016 |
| (2293) Murray Lane | 0.05 | 750 | R | | | | | | | | NA | | | NA | | 07/22/2002 |
| (2293) Murray Lane | 0.13 | 590 | R | | | | | | | | NA | | | NA | | 08/24/2016 |
| (2293) Murray Lane | 0.07 | 510 | R | | | | | | | | NA | | | NA | | 07/22/2002 |
| (2293) Murray Lane | 0.09 | 540 | R | | | | | | | | NA | | | NA | | 07/22/2002 |
| (2293) Murray Lane | 0.10 | 100 | R | | | | | | | | NA | | | NA | | 10/14/2014 |
| (2294) Marvin St | 0.17 | 150 | R | | | | | | | | NA | | | NA | | 08/22/2016 |
| (2295) Pleasant Way | 0.04 | 370 | R | | | | | | | | NA | | | NA | | 10/21/2016 |
| (2295) Pleasant Way | 0.13 | 300 | R | | | | | | | | NA | | | NA | | 10/21/2016 |
| (2295) Pleasant Way | 0.06 | 180 | R | | | | | | | | NA | | | NA | | 10/21/2016 |
| (2295) Wayne Dr | 0.40 | 1800 | F | 97% | 1% | 1% | 0% | 0% | 0% | C | 0.105 | F | 0.527 | 1900 | F | 2018 |
| (2295) Wayne Dr | 0.08 | 350 | R | | | | | | | | NA | | | NA | | 01/20/2015 |
| (2295) Wayne Dr | 0.07 | 210 | R | | | | | | | | NA | | | NA | | 01/20/2015 |
| (2295) Wayne Dr | 0.03 | 40 | R | | | | | | | | NA | | | NA | | 10/14/2014 |
| (2296) Cynthia Ct | 0.08 | 90 | R | | | | | | | | NA | | | NA | | 10/14/2014 |
| (2297) Rhodes Ct | 0.12 | 80 | R | | | | | | | | NA | | | NA | | 10/14/2014 |
| (2297) Early St | 0.07 | 900 | R | | | | | | | | NA | | | NA | | 07/30/2009 |
| (2298) Sanford Ct | 0.10 | 90 | R | | | | | | | | NA | | | NA | | 10/14/2014 |
| (2298) Sanford Ct | 0.11 | 100 | R | | | | | | | | NA | | | NA | | 10/14/2014 |
| (2299) Donna Circle | 0.17 | 260 | R | | | | | | | | NA | | | NA | | 1997 |
| (2299) Donna Lane | 0.07 | 260 | R | | | | | | | | NA | | | NA | | 12/15/2014 |

Virginia Department of Transportation
Traffic Engineering Division
2018
Annual Average Daily Traffic Volume Estimates By Section of Route
Fairfax Maintenance Area

| Route | Length | AADT | QA | 4Tire | Bus | -----Truck----- | | | | QC | K Factor | QK | Dir Factor | AAWDT | QW | Year |
|-----------------------|--------|------|----|-------|-----|-------------------------------------|--------|--------|--------|----|-------------|----|---------------|-------|----|------------|
| | | | | | | 2Axle | 3+Axle | 1Trail | 2Trail | | | | | | | |
| Fairfax County | | | | | | | | | | | | | | | | |
| (2299) Donna Lane | 0.07 | 230 | R | | | From 29-2959 Larchmont Dr | | | | | NA | | NA | | | 12/15/2014 |
| (2299) Donna Lane | 0.10 | 390 | R | | | To 29-2394 Terrace Dr | | | | | NA | | NA | | | 08/24/2016 |
| (2300) Faber Ct | 0.05 | 320 | R | | | From 29-2212 Ridge Rd | | | | | NA | | NA | | | 07/23/2002 |
| (2301) Westfall Pl | 0.20 | 150 | R | | | To Cul-de-Sac | | | | | NA | | NA | | | 02/23/2009 |
| (2302) Regent Lane | 0.10 | 240 | R | | | From FR-712 Arlington Blvd Frontage | | | | | NA | | NA | | | 07/23/2002 |
| (2303) Westlawn Dr | 0.15 | 1500 | R | | | To 29-705 West St S | | | | | NA | | NA | | | 07/23/2002 |
| (2303) Westlawn Dr | 0.07 | 600 | R | | | From FR-712 Arlington Blvd Frontage | | | | | NA | | NA | | | 07/23/2002 |
| (2303) Westlawn Dr | 0.17 | 580 | R | | | To 29-2304 Wayne Rd | | | | | NA | | NA | | | 07/23/2002 |
| (2303) Westlawn Dr | 0.13 | 420 | R | | | From 29-1713 Westmoreland Rd | | | | | NA | | NA | | | 07/23/2002 |
| (2303) Westlawn Dr | 0.10 | 520 | R | | | To 29-2304 Wayne Rd | | | | | NA | | NA | | | 07/23/2002 |
| (2303) Westlawn Dr | 0.10 | 520 | R | | | From 29-2306 Westley Rd | | | | | NA | | NA | | | 07/23/2002 |
| (2304) Slade Run Rd | 0.14 | 730 | R | | | To 29-1717 Barrett Rd | | | | | NA | | NA | | | 07/23/2002 |
| (2304) Slade Run Rd | 0.08 | 910 | R | | | From 29-2307 Greenway Blvd | | | | | NA | | NA | | | 07/23/2002 |
| (2304) Blundell Rd | 0.03 | 2100 | R | | | To 29-2309 Westlawn Pl | | | | | NA | | NA | | | 07/23/2002 |
| (2304) Wayne Rd | 0.12 | 1500 | R | | | From 29-2310 Westcott Rd | | | | | NA | | NA | | | 07/23/2002 |
| (2304) Wayne Rd | 0.08 | 1300 | R | | | To 29-2338 Hickory Hill Rd | | | | | NA | | NA | | | 11/01/2005 |
| (2304) Wayne Rd | 0.05 | 1600 | R | | | From 29-2339 Lee Park Ct | | | | | NA | | NA | | | 07/23/2002 |
| (2304) Wayne Rd | 0.09 | 1900 | R | | | To 29-649 Annandale Rd | | | | | NA | | NA | | | 07/23/2002 |
| (2304) Wayne Rd | 0.06 | 2400 | R | | | From 29-2343; Wayne Rd | | | | | NA | | NA | | | 07/01/2002 |
| (2304) Wayne Rd | 0.05 | 2700 | R | | | To 29-2343 Blundell Rd | | | | | NA | | NA | | | 07/23/2002 |
| (2304) Wayne Rd | 0.07 | 4100 | R | | | From 29-2352 Kenfig Dr South | | | | | NA | | NA | | | 07/24/2002 |
| (2304) Wayne Rd | 0.07 | 1400 | R | | | To 29-2352 Kenfig Dr South | | | | | NA | | NA | | | 07/24/2002 |
| (2304) Wayne Rd | 0.14 | 1500 | R | | | From 29-2978 Kenfig Pl | | | | | NA | | NA | | | 07/24/2002 |
| (2305) Weston Rd | 0.18 | 820 | R | | | To 29-2336 Kenfig Dr | | | | | NA | | NA | | | 07/24/2002 |
| (2305) Weston Rd | 0.18 | 820 | R | | | From 29-2350 Oak Ridge Rd | | | | | NA | | NA | | | 07/24/2002 |
| (2305) Weston Rd | 0.18 | 820 | R | | | To 29-2305 Weston Rd | | | | | NA | | NA | | | 07/24/2002 |
| (2305) Weston Rd | 0.18 | 820 | R | | | From 29-2303 Westlawn Dr | | | | | NA | | NA | | | 07/24/2002 |
| (2305) Weston Rd | 0.18 | 820 | R | | | To 29-1713 Westmoreland Rd | | | | | NA | | NA | | | 07/24/2002 |
| (2305) Weston Rd | 0.18 | 820 | R | | | From 29-2302 Regent Lane | | | | | NA | | NA | | | 07/24/2002 |
| (2305) Weston Rd | 0.18 | 820 | R | | | To US 50 Arlington Blvd; FR-712 | | | | | NA | | NA | | | 07/24/2002 |
| (2305) Weston Rd | 0.18 | 820 | R | | | From 29-2304 Wayne Rd | | | | | NA | | NA | | | 07/24/2002 |
| (2305) Weston Rd | 0.18 | 820 | R | | | To 29-2306 Westley Rd | | | | | NA | | NA | | | 07/24/2002 |

Virginia Department of Transportation
Traffic Engineering Division
2018
Annual Average Daily Traffic Volume Estimates By Section of Route
Fairfax Maintenance Area

| Route | Length | AADT | QA | 4Tire | Bus | -----Truck----- | | | | QC | K Factor | QK | Dir Factor | AAWDT | QW | Year |
|-----------------------|--------|------|----|-------|-----|-----------------|--------|--------|--------|----|-------------|----|---------------|-------|----|------------|
| | | | | | | 2Axle | 3+Axle | 1Trail | 2Trail | | | | | | | |
| Fairfax County | | | | | | | | | | | | | | | | |
| (2306) Westley Rd | 0.08 | 710 | R | | | | | | | | NA | | | NA | | 07/24/2002 |
| | | | | | | | | | | | | | | | | |
| (2307) Greenway Blvd | 0.05 | 310 | R | | | | | | | | NA | | | NA | | 07/24/2002 |
| (2307) Greenway Blvd | 0.05 | 190 | R | | | | | | | | NA | | | NA | | 07/24/2002 |
| (2307) Greenway Blvd | 0.07 | 550 | R | | | | | | | | NA | | | NA | | 07/24/2002 |
| (2307) Greenway Blvd | 0.06 | 400 | R | | | | | | | | NA | | | NA | | 07/24/2002 |
| (2307) Greenway Blvd | 0.06 | 340 | R | | | | | | | | NA | | | NA | | 07/24/2002 |
| (2307) Gouther Rd | 0.13 | 340 | N | | | | | | | | NA | | | NA | | 07/24/2002 |
| (2307) Gouther Rd | 0.05 | 390 | R | | | | | | | | NA | | | NA | | 07/24/2002 |
| (2308) Casemont Dr | 0.11 | 130 | R | | | | | | | | NA | | | NA | | 10/14/2014 |
| (2308) Casemont Dr | 0.05 | 130 | R | | | | | | | | NA | | | NA | | 11/05/2015 |
| (2308) Casemont Dr | 0.07 | 350 | R | | | | | | | | NA | | | NA | | 07/24/2002 |
| (2308) Casemont Dr | 0.04 | 590 | R | | | | | | | | NA | | | NA | | 07/27/2002 |
| (2309) Westlawn Pl | 0.08 | 90 | R | | | | | | | | NA | | | NA | | 10/14/2014 |
| (2310) Westcott Rd | 0.14 | 400 | R | | | | | | | | NA | | | NA | | 07/24/2002 |
| (2310) Westcott Rd | 0.13 | 530 | R | | | | | | | | NA | | | NA | | 07/24/2002 |
| (2310) Westcott Rd | 0.08 | 1200 | R | | | | | | | | NA | | | NA | | 07/24/2002 |
| (2310) Westcott Rd | 0.15 | 1000 | R | | | | | | | | NA | | | NA | | 07/24/2002 |
| (2310) Barrett Rd | 0.02 | 2900 | R | | | | | | | | NA | | | NA | | 07/24/2002 |
| (2310) Barrett Rd | 0.09 | 2000 | R | | | | | | | | NA | | | NA | | 07/25/2002 |
| (2310) Barrett Rd | 0.10 | 700 | R | | | | | | | | NA | | | NA | | 07/25/2002 |
| (2310) Barrett Rd | 0.08 | 100 | R | | | | | | | | NA | | | NA | | 1997 |
| (2310) Barrett Rd | 0.02 | 50 | R | | | | | | | | NA | | | NA | | 1997 |
| (2310) Barrett Rd | 0.14 | 190 | R | | | | | | | | NA | | | NA | | 1997 |

Virginia Department of Transportation
Traffic Engineering Division
2018
Annual Average Daily Traffic Volume Estimates By Section of Route
Fairfax Maintenance Area

| Route | Length | AADT | QA | 4Tire | Bus | -----Truck----- | | | | QC | K Factor | QK | Dir Factor | AAWDT | QW | Year |
|-------------------------|--------|------|----|-------|-----|-----------------|--------|--------|--------|----|-------------|----|---------------|-------|----|------------|
| | | | | | | 2Axle | 3+Axle | 1Trail | 2Trail | | | | | | | |
| Fairfax County | | | | | | | | | | | | | | | | |
| (2310) Barrett Rd | 0.07 | 400 | R | | | | | | | | NA | | | NA | | 12/15/2014 |
| | | | | | | | | | | | | | | | | |
| (2310) Barrett Rd | 0.07 | 730 | R | | | | | | | | NA | | | NA | | 12/15/2014 |
| | | | | | | | | | | | | | | | | |
| (2311) Buffalo Ridge Rd | 0.08 | 60 | R | | | | | | | | NA | | | NA | | 10/14/2014 |
| | | | | | | | | | | | | | | | | |
| (2312) | 0.03 | 60 | R | | | | | | | | NA | | | NA | | 07/25/2002 |
| (2312) Grayson Pl | 0.12 | 1900 | R | | | | | | | | NA | | | NA | | 07/25/2002 |
| | | | | | | | | | | | | | | | | |
| (2312) Grayson Pl | 0.14 | 650 | R | | | | | | | | NA | | | NA | | 07/25/2002 |
| | | | | | | | | | | | | | | | | |
| (2312) Grayson Pl | 0.11 | 390 | R | | | | | | | | NA | | | NA | | 07/25/2002 |
| | | | | | | | | | | | | | | | | |
| (2312) Grayson Pl | 0.03 | 50 | R | | | | | | | | NA | | | NA | | 07/25/2002 |
| | | | | | | | | | | | | | | | | |
| (2313) Berkeley St | 0.10 | 550 | R | | | | | | | | NA | | | NA | | 07/25/2002 |
| | | | | | | | | | | | | | | | | |
| (2314) Nicholson St | 0.05 | 10 | R | | | | | | | | NA | | | NA | | 11/05/2015 |
| | | | | | | | | | | | | | | | | |
| (2314) Nicholson St | 0.05 | 670 | R | | | | | | | | NA | | | NA | | 07/25/2002 |
| | | | | | | | | | | | | | | | | |
| (2314) Nicholson St | 0.09 | 720 | R | | | | | | | | NA | | | NA | | 02/28/2017 |
| | | | | | | | | | | | | | | | | |
| (2314) Nicholson St | 0.02 | 780 | R | | | | | | | | NA | | | NA | | 07/25/2002 |
| | | | | | | | | | | | | | | | | |
| (2314) Nicholson St | 0.08 | 1100 | R | | | | | | | | NA | | | NA | | 07/25/2002 |
| | | | | | | | | | | | | | | | | |
| (2314) Nicholson St | 0.09 | 520 | R | | | | | | | | NA | | | NA | | 02/28/2017 |
| | | | | | | | | | | | | | | | | |
| (2315) Ichabod Pl | 0.09 | 70 | R | | | | | | | | NA | | | NA | | 10/14/2014 |
| | | | | | | | | | | | | | | | | |
| (2316) Spring Terrace | 0.14 | 170 | R | | | | | | | | NA | | | NA | | 07/25/2002 |
| | | | | | | | | | | | | | | | | |
| (2317) Overhill Rd | 0.16 | 220 | R | | | | | | | | NA | | | NA | | 12/15/2014 |
| | | | | | | | | | | | | | | | | |
| (2317) Overhill Rd | 0.06 | 200 | R | | | | | | | | NA | | | NA | | 12/15/2014 |
| | | | | | | | | | | | | | | | | |
| (2317) Twin Oak Place | 0.08 | 40 | R | | | | | | | | NA | | | NA | | 10/14/2014 |
| | | | | | | | | | | | | | | | | |
| (2318) Highland Ave | 0.03 | 940 | R | | | | | | | | NA | | | NA | | 07/25/2002 |
| | | | | | | | | | | | | | | | | |
| (2318) Highland Ave | 0.07 | 980 | R | | | | | | | | NA | | | NA | | 07/25/2002 |
| | | | | | | | | | | | | | | | | |

Virginia Department of Transportation
Traffic Engineering Division
2018
Annual Average Daily Traffic Volume Estimates By Section of Route
Fairfax Maintenance Area

| Route | Length | AADT | QA | 4Tire | Bus | -----Truck----- | | | | QC | K Factor | QK | Dir Factor | AAWDT | QW | Year |
|---------------------------|--------|-------|--------------------------------------|-------|-----|-----------------|--------|--------|--------|----|-------------|----|---------------|-------|----|------------|
| | | | | | | 2Axle | 3+Axle | 1Trail | 2Trail | | | | | | | |
| Fairfax County | | | | | | | | | | | | | | | | |
| (2318) Highland Ave | 0.06 | 1000 | R | | | | | | | | | NA | | NA | | 07/25/2002 |
| | | | From: 29-2319 Willow St | | | | | | | | | | | | | |
| | | | To: 29-2334 Mount Daniel Dr | | | | | | | | | | | | | |
| (2318) Highland Ave | 0.19 | 1400 | R | | | | | | | | | NA | | NA | | 07/25/2002 |
| | | | From: 29-703 Haycock Rd | | | | | | | | | | | | | |
| | | | To: Dead End | | | | | | | | | | | | | |
| (2319) Willow St | 0.10 | 80 | R | | | | | | | | | NA | | NA | | 10/21/2016 |
| | | | From: 29-2318 Highland Ave | | | | | | | | | | | | | |
| | | | To: 29-2322 Greenwich St | | | | | | | | | | | | | |
| (2320) Galway Pl | 0.07 | 250 | R | | | | | | | | | NA | | NA | | 07/25/2002 |
| | | | From: 29-2312 Grayson Pl | | | | | | | | | | | | | |
| | | | To: 29-2322 Greenwich St | | | | | | | | | | | | | |
| (2321) Romney St | 0.08 | 220 | R | | | | | | | | | NA | | NA | | 07/25/2002 |
| | | | From: 29-2312 Grayson Pl | | | | | | | | | | | | | |
| | | | To: 29-2742 Reynolds St | | | | | | | | | | | | | |
| (2322) Greenwich St | 0.05 | 20 | R | | | | | | | | | NA | | NA | | 10/14/2014 |
| | | | From: Dead End | | | | | | | | | | | | | |
| | | | To: 29-2313 Berkeley St | | | | | | | | | | | | | |
| (2322) Greenwich St | 0.14 | 120 | R | | | | | | | | | NA | | NA | | 12/03/2014 |
| | | | From: 29-2321 Romney St | | | | | | | | | | | | | |
| | | | To: 29-2320 Galway Pl | | | | | | | | | | | | | |
| (2322) Greenwich St | 0.11 | 90 | R | | | | | | | | | NA | | NA | | 12/03/2014 |
| | | | From: 29-2320 Galway Pl | | | | | | | | | | | | | |
| | | | To: 29-2743 Jenkins Lane | | | | | | | | | | | | | |
| (2322) Greenwich St | 0.14 | 120 | R | | | | | | | | | NA | | NA | | 12/03/2014 |
| | | | From: 29-2743 Jenkins Lane | | | | | | | | | | | | | |
| | | | To: Dead End | | | | | | | | | | | | | |
| (2324) John Marshall Dr | 0.14 | 7900 | F | 98% | 1% | 1% | 0% | 0% | 0% | C | 0.095 | F | 0.525 | 8400 | F | 2018 |
| | | | From: 29-2326 Willston Dr | | | | | | | | | | | | | |
| | | | To: 29-613 Wilson Blvd | | | | | | | | | | | | | |
| (2325) Peyton Randolph Dr | 0.10 | 480 | R | | | | | | | | | NA | | NA | | 03/17/2009 |
| | | | From: FR-713 Arlington Blvd Frontage | | | | | | | | | | | | | |
| | | | To: 29-2326 Willston Dr | | | | | | | | | | | | | |
| (2325) Peyton Randolph Dr | 0.09 | 9600 | R | | | | | | | | | NA | | NA | | 08/21/2002 |
| | | | From: 29-613 Wilson Blvd | | | | | | | | | | | | | |
| | | | To: 29-2325 Peyton Dr | | | | | | | | | | | | | |
| (2326) Willston Dr | 0.18 | 7200 | R | | | | | | | | | NA | | NA | | 08/21/2002 |
| | | | From: 29-2324 John Marshall Dr | | | | | | | | | | | | | |
| | | | To: 29-2327 Patrick Henry Dr | | | | | | | | | | | | | |
| (2327) Patrick Henry Dr | 0.82 | 3200 | F | 98% | 1% | 1% | 0% | 0% | 0% | C | 0.107 | F | 0.723 | 3400 | F | 2018 |
| | | | From: 29-1886 Beachway Dr | | | | | | | | | | | | | |
| | | | To: SR 7 Leesburg Pike | | | | | | | | | | | | | |
| (2327) Patrick Henry Dr | 0.32 | 11000 | F | 97% | 2% | 1% | 0% | 0% | 0% | C | 0.079 | F | 0.667 | 12000 | F | 2018 |
| | | | From: US 50 Arlington Blvd | | | | | | | | | | | | | |
| | | | To: 29-2326 Willston Dr | | | | | | | | | | | | | |
| (2327) Patrick Henry Dr | 0.17 | 16000 | F | 97% | 2% | 1% | 0% | 0% | 0% | F | 0.087 | F | 0.75 | 17000 | F | 2018 |
| | | | From: 29-2326 Willston Dr | | | | | | | | | | | | | |
| | | | To: Arlington County Line | | | | | | | | | | | | | |
| (2328) Frontage Rd | 0.05 | 60 | R | | | | | | | | | NA | | NA | | 09/18/2002 |
| | | | From: Dead End | | | | | | | | | | | | | |
| | | | To: 0.05 MN Dead End | | | | | | | | | | | | | |
| (2328) Frontage Rd | 0.06 | 390 | R | | | | | | | | | NA | | NA | | 08/18/2015 |
| | | | From: 0.05 MN Dead End | | | | | | | | | | | | | |
| | | | To: Dead End | | | | | | | | | | | | | |

Virginia Department of Transportation
Traffic Engineering Division
2018
Annual Average Daily Traffic Volume Estimates By Section of Route
Fairfax Maintenance Area

| Route | Length | AADT | QA | 4Tire | Bus | -----Truck----- | | | | QC | K Factor | QK | Dir Factor | AAWDT | QW | Year |
|------------------------|--------|-------|----|-------|-----|-----------------|--------|--------|--------|----|-------------|----|---------------|-------|----|------------|
| | | | | | | 2Axle | 3+Axle | 1Trail | 2Trail | | | | | | | |
| Fairfax County | | | | | | | | | | | | | | | | |
| (2329) Arthur Dr | 0.11 | 450 | R | | | | | | | | NA | | NA | | | 11/15/2016 |
| (2329) Arthur Dr | 0.08 | 350 | R | | | | | | | | NA | | NA | | | 08/13/2002 |
| (2329) Arthur Dr | 0.11 | 350 | R | | | | | | | | NA | | NA | | | 08/13/2002 |
| (2329) Arthur Dr | 0.07 | 90 | R | | | | | | | | NA | | NA | | | 10/14/2014 |
| (2330) Janet Pl | 0.13 | 80 | R | | | | | | | | NA | | NA | | | 05/20/2015 |
| (2331) Deborah Dr | 0.25 | 5200 | R | | | | | | | | NA | | NA | | | 08/13/2002 |
| (2331) Deborah Dr | 0.11 | 270 | R | | | | | | | | NA | | NA | | | 11/15/2016 |
| (2331) Deborah Dr | 0.01 | 30 | R | | | | | | | | NA | | NA | | | 08/14/2002 |
| (2332) Aronow Dr | 0.11 | 80 | R | | | | | | | | NA | | NA | | | 10/14/2014 |
| (2333) Hickory St | 0.10 | 90 | R | | | | | | | | NA | | NA | | | 11/15/2016 |
| (2334) Mount Daniel Dr | 0.11 | 630 | R | | | | | | | | NA | | NA | | | 08/14/2002 |
| (2335) Graham Ct | 0.25 | 100 | R | | | | | | | | NA | | NA | | | 08/12/2015 |
| (2336) Kenfig Dr | 0.05 | 880 | R | | | | | | | | NA | | NA | | | 11/16/2016 |
| (2336) Kenfig Dr | 0.12 | 440 | R | | | | | | | | NA | | NA | | | 08/14/2002 |
| (2337) Laura Dr | 0.07 | 100 | R | | | | | | | | NA | | NA | | | 11/15/2016 |
| (2338) Jaguar Trail | 0.37 | 11000 | R | | | | | | | | NA | | NA | | | 02/23/2009 |
| (2338) Marc Dr | 0.04 | 5600 | R | | | | | | | | NA | | NA | | | 09/18/2002 |
| (2338) Marc Dr | 0.10 | 3900 | R | | | | | | | | NA | | NA | | | 08/06/2002 |
| (2338) Marc Dr | 0.14 | 3600 | R | | | | | | | | NA | | NA | | | 08/06/2002 |
| (2338) Marc Dr | 0.06 | 3900 | R | | | | | | | | NA | | NA | | | 08/06/2002 |
| (2338) Marc Dr | 0.09 | 3800 | R | | | | | | | | NA | | NA | | | 08/06/2002 |
| (2338) Marc Dr | 0.04 | 3800 | R | | | | | | | | NA | | NA | | | 08/06/2002 |

Virginia Department of Transportation
Traffic Engineering Division
2018
Annual Average Daily Traffic Volume Estimates By Section of Route
Fairfax Maintenance Area

| Route | Length | AADT | QA | 4Tire | Bus | -----Truck----- | | | | QC | K Factor | QK | Dir Factor | AAWDT | QW | Year |
|------------------------|--------|------|----|-------|-----|-----------------|-------------------------------|--------|--------|----|-------------|----|---------------|-------|----|------------|
| | | | | | | 2Axle | 3+Axle | 1Trail | 2Trail | | | | | | | |
| Fairfax County | | | | | | | | | | | | | | | | |
| (2338) Marc Dr | 0.05 | 3800 | R | | | | From: 29-2443 Siron St | | | | NA | | | NA | | 08/06/2002 |
| (2338) Marc Dr | 0.08 | 5700 | R | | | | To: 29-2981 Dye Dr | | | | NA | | | NA | | 08/06/2002 |
| (2338) Graham Rd | 0.43 | 9200 | F | 99% | 0% | 0% | 0% | 0% | 0% | C | 0.092 | F | 0.644 | 9800 | F | 2018 |
| (2338) Hickory Hill Rd | 0.42 | 2700 | F | 98% | 1% | 1% | 1% | 0% | 0% | C | 0.102 | F | 0.636 | 2900 | F | 2018 |
| (2339) Lee Park Ct | 0.08 | 90 | R | | | | From: Dead End | | | | NA | | | NA | | 10/14/2014 |
| (2339) Lee Park Ct | 0.22 | 220 | R | | | | From: 29-2338 Hickory Hill Rd | | | | NA | | | NA | | 12/16/2014 |
| (2340) Hickory Ct | 0.06 | 80 | R | | | | To: 29-2304 Slade Run Rd | | | | NA | | | NA | | 10/14/2014 |
| (2341) Slade Ct | 0.12 | 160 | R | | | | From: Dead End | | | | NA | | | NA | | 10/14/2014 |
| (2341) Slade Ct | 0.10 | 330 | R | | | | From: 29-2481 Roundtree Rd | | | | NA | | | NA | | 12/16/2014 |
| (2341) Slade Ct | 0.10 | 330 | R | | | | From: 29-2483 Vagabond Dr | | | | NA | | | NA | | 12/16/2014 |
| (2341) Slade Ct | 0.04 | 60 | R | | | | From: 29-2338 Hickory Hill Rd | | | | NA | | | NA | | 10/14/2014 |
| (2342) Michael Pl | 0.04 | 20 | R | | | | To: Dead End | | | | NA | | | NA | | 10/14/2014 |
| (2342) Michael Pl | 0.04 | 20 | R | | | | From: 0.04 MW 29-1720 | | | | NA | | | NA | | 10/14/2014 |
| (2342) Michael Pl | 0.06 | 60 | R | | | | To: 29-1720 Woodley Place | | | | NA | | | NA | | 10/14/2014 |
| (2343) Blundell Rd | 0.10 | 250 | R | | | | From: 29-2304 Wayne Rd | | | | NA | | | NA | | 05/20/2015 |
| (2343) Blundell Rd | 0.12 | 250 | R | | | | To: 29-2352 Kenfig Dr South | | | | NA | | | NA | | 01/20/2015 |
| (2343) Blundell Cir | 0.04 | 70 | R | | | | From: 29-2336 Kenfig Dr | | | | NA | | | NA | | 10/14/2014 |
| (2344) Pinecrest Ct | 0.10 | 60 | R | | | | To: Dead End | | | | NA | | | NA | | 10/14/2014 |
| (2344) Whispering Lane | 0.07 | 2300 | R | | | | From: Dead End | | | | NA | | | NA | | 08/13/2002 |
| (2344) Whispering Lane | 0.15 | 2400 | R | | | | To: 29-712 Old Columbia Pike | | | | NA | | | NA | | 08/13/2002 |
| (2344) Whispering Lane | 0.15 | 2400 | R | | | | From: 29-3068 Mason Ridge Dr | | | | NA | | | NA | | 08/13/2002 |
| (2344) Whispering Lane | 0.18 | 2400 | R | | | | To: 29-3682 Renwood Lane | | | | NA | | | NA | | 08/13/2002 |
| (2344) Whispering Lane | 0.11 | 2800 | R | | | | From: 29-3066 Watkins Trail | | | | NA | | | NA | | 08/13/2002 |
| (2345) Chepstow Lane | 0.08 | 420 | R | | | | To: SR 244 Columbia Pike | | | | NA | | | NA | | 08/13/2002 |
| (2345) Chepstow Lane | 0.08 | 420 | R | | | | From: 29-2353 Kenfig Dr | | | | NA | | | NA | | 08/13/2002 |
| (2345) Chepstow Lane | 0.10 | 420 | R | | | | To: 29-2347 Grenstead St | | | | NA | | | NA | | 08/13/2002 |
| (2345) Chepstow Lane | 0.10 | 420 | R | | | | From: 29-2390 Donahue Ct | | | | NA | | | NA | | 08/13/2002 |

Virginia Department of Transportation
 Traffic Engineering Division
 2018
 Annual Average Daily Traffic Volume Estimates By Section of Route
 Fairfax Maintenance Area

| Route | Length | AADT | QA | 4Tire | Bus | -----Truck----- | | | | QC | K Factor | QK | Dir Factor | AAWDT | QW | Year |
|------------------------|--------|------|----|-------|-----|-----------------|--------|--------|--------|----|-------------|----|---------------|-------|----|------------|
| | | | | | | 2Axle | 3+Axle | 1Trail | 2Trail | | | | | | | |
| Fairfax County | | | | | | | | | | | | | | | | |
| (2345) Chepstow Lane | 0.06 | 530 | R | | | | | | | | NA | | | NA | | 08/13/2002 |
| | | | | | | | | | | | | | | | | |
| (2346) Headrow Lane | 0.11 | 170 | R | | | | | | | | NA | | | NA | | 11/09/2015 |
| (2346) Headrow Lane | 0.05 | 60 | R | | | | | | | | NA | | | NA | | 10/15/2014 |
| (2347) Grenstead St | 0.07 | 70 | R | | | | | | | | NA | | | NA | | 09/16/2002 |
| (2348) Nottage Lane | 0.10 | 210 | R | | | | | | | | NA | | | NA | | 12/16/2014 |
| (2348) Nottage Lane | 0.09 | 400 | R | | | | | | | | NA | | | NA | | 1997 |
| (2348) Nottage Lane | 0.04 | 340 | R | | | | | | | | NA | | | NA | | 12/16/2014 |
| (2348) Nottage Lane | 0.02 | 40 | R | | | | | | | | NA | | | NA | | 12/16/2014 |
| (2349) Driver Circle | 0.03 | 50 | R | | | | | | | | NA | | | NA | | 09/19/2002 |
| (2350) Manor Rd | 0.13 | 500 | R | | | | | | | | NA | | | NA | | 09/19/2002 |
| (2350) Oak Ridge Rd | 0.04 | 280 | R | | | | | | | | NA | | | NA | | 01/20/2015 |
| (2350) Oak Ridge Rd | 0.05 | 840 | R | | | | | | | | NA | | | NA | | 01/20/2015 |
| (2350) Oak Ridge Rd | 0.12 | 420 | R | | | | | | | | NA | | | NA | | 01/20/2015 |
| (2351) Glenroy Cir | 0.03 | 30 | R | | | | | | | | NA | | | NA | | 06/12/2015 |
| (2352) Kenfig Dr South | 0.04 | 970 | R | | | | | | | | NA | | | NA | | 01/20/2015 |
| (2352) Kenfig Dr South | 0.04 | 300 | R | | | | | | | | NA | | | NA | | 01/20/2015 |
| (2353) Kenfig Dr | 0.01 | 40 | R | | | | | | | | NA | | | NA | | 1997 |
| (2353) Kenfig Dr | 0.10 | 800 | R | | | | | | | | NA | | | NA | | 08/13/2002 |
| (2353) Kenfig Dr | 0.03 | 990 | R | | | | | | | | NA | | | NA | | 08/13/2002 |
| (2353) Kenfig Dr | 0.05 | 1200 | R | | | | | | | | NA | | | NA | | 08/13/2002 |
| (2353) Kenfig Dr | 0.04 | 960 | R | | | | | | | | NA | | | NA | | 08/13/2002 |
| (2353) Kenfig Dr | 0.05 | 1100 | R | | | | | | | | NA | | | NA | | 08/13/2002 |

Virginia Department of Transportation
Traffic Engineering Division
2018
Annual Average Daily Traffic Volume Estimates By Section of Route
Fairfax Maintenance Area

| Route | Length | AADT | QA | 4Tire | Bus | -----Truck----- | | | | QC | K Factor | QK | Dir Factor | AAWDT | QW | Year |
|-------------------------|--------|------|----|-------|-----|-----------------|--------|--------|--------|----|-------------|----|---------------|-------|----|------------|
| | | | | | | 2Axle | 3+Axle | 1Trail | 2Trail | | | | | | | |
| Fairfax County | | | | | | | | | | | | | | | | |
| (2354) Hockett St | 0.07 | 40 | R | | | | | | | | NA | | NA | | | 01/20/2015 |
| | | | | | | | | | | | | | | | | |
| | | | | | | | | | | | | | | | | |
| (2355) Putnam St | 0.26 | 140 | R | | | | | | | | NA | | NA | | | 10/15/2014 |
| | | | | | | | | | | | | | | | | |
| (2356) Buckelew Dr | 0.12 | 470 | R | | | | | | | | NA | | NA | | | 08/12/2002 |
| | | | | | | | | | | | | | | | | |
| (2356) Buckelew Dr | 0.05 | 600 | R | | | | | | | | NA | | NA | | | 08/13/2002 |
| | | | | | | | | | | | | | | | | |
| (2356) Buckelew Dr | 0.03 | 900 | R | | | | | | | | NA | | NA | | | 08/13/2002 |
| | | | | | | | | | | | | | | | | |
| (2356) Buckelew Dr | 0.06 | 910 | R | | | | | | | | NA | | NA | | | 08/13/2002 |
| | | | | | | | | | | | | | | | | |
| (2356) Buckelew Dr | 0.06 | 3300 | R | | | | | | | | NA | | NA | | | 11/15/2016 |
| | | | | | | | | | | | | | | | | |
| (2357) Wendy Ridge Lane | 0.21 | 140 | R | | | | | | | | NA | | NA | | | 10/21/2016 |
| | | | | | | | | | | | | | | | | |
| (2358) Jeanne St | 0.11 | 150 | R | | | | | | | | NA | | NA | | | 05/27/2015 |
| | | | | | | | | | | | | | | | | |
| (2359) Ronald St | 0.10 | 80 | R | | | | | | | | NA | | NA | | | 10/15/2014 |
| | | | | | | | | | | | | | | | | |
| (2360) Tower St | 0.17 | 240 | R | | | | | | | | NA | | NA | | | 08/14/2002 |
| | | | | | | | | | | | | | | | | |
| (2360) Tower St | 0.19 | 310 | R | | | | | | | | NA | | NA | | | 11/15/2016 |
| | | | | | | | | | | | | | | | | |
| (2361) Manor Rd | 0.06 | 410 | R | | | | | | | | NA | | NA | | | 08/14/2002 |
| | | | | | | | | | | | | | | | | |
| (2361) Manor Rd | 0.12 | 350 | R | | | | | | | | NA | | NA | | | 11/16/2016 |
| | | | | | | | | | | | | | | | | |
| (2361) Manor Rd | 0.03 | 1400 | R | | | | | | | | NA | | NA | | | 02/23/2009 |
| | | | | | | | | | | | | | | | | |
| (2362) Woodley Lane | 0.09 | 1300 | R | | | | | | | | NA | | NA | | | 11/16/2016 |
| | | | | | | | | | | | | | | | | |
| (2362) Woodley Lane | 0.08 | 1300 | R | | | | | | | | NA | | NA | | | 11/16/2016 |
| | | | | | | | | | | | | | | | | |
| (2362) Woodley Lane | 0.20 | 1400 | R | | | | | | | | NA | | NA | | | 11/16/2016 |
| | | | | | | | | | | | | | | | | |
| (2363) Lewis Pl | 0.06 | 160 | R | | | | | | | | NA | | NA | | | 08/14/2002 |
| | | | | | | | | | | | | | | | | |
| (2364) Hodge Pl | 0.14 | 640 | R | | | | | | | | NA | | NA | | | 11/16/2016 |
| | | | | | | | | | | | | | | | | |
| (2365) Noland Rd | 0.03 | 10 | R | | | | | | | | NA | | NA | | | 10/15/2014 |
| | | | | | | | | | | | | | | | | |

Virginia Department of Transportation
Traffic Engineering Division
2018
Annual Average Daily Traffic Volume Estimates By Section of Route
Fairfax Maintenance Area

| Route | Length | AADT | QA | 4Tire | Bus | -----Truck----- | | | | QC | K Factor | QK | Dir Factor | AAWDT | QW | Year |
|-----------------------|--------|------|----|-------|-----|-----------------|--------|--------|--------|----|-------------|----|---------------|-------|----|------------|
| | | | | | | 2Axle | 3+Axle | 1Trail | 2Trail | | | | | | | |
| Fairfax County | | | | | | | | | | | | | | | | |
| (2365) Noland Rd | 0.19 | 270 | R | | | | | | | | NA | | | NA | | 11/16/2016 |
| | | | | | | | | | | | | | | | | |
| (2365) Oak Ridge Rd | 0.19 | 80 | R | | | | | | | | NA | | | NA | | 11/16/2016 |
| | | | | | | | | | | | | | | | | |
| (2366) Oak Ridge Rd | 0.12 | 560 | R | | | | | | | | NA | | | NA | | 08/14/2002 |
| | | | | | | | | | | | | | | | | |
| (2366) Oak Ridge Rd | 0.11 | 350 | R | | | | | | | | NA | | | NA | | 11/16/2016 |
| | | | | | | | | | | | | | | | | |
| (2367) Alger Rd | 0.21 | 360 | R | | | | | | | | NA | | | NA | | 11/16/2016 |
| | | | | | | | | | | | | | | | | |
| (2367) Alger Rd | 0.03 | 300 | R | | | | | | | | NA | | | NA | | 08/14/2002 |
| | | | | | | | | | | | | | | | | |
| (2367) Alger Rd | 0.06 | 80 | R | | | | | | | | NA | | | NA | | 10/15/2014 |
| | | | | | | | | | | | | | | | | |
| (2368) Brush Dr | 0.06 | 190 | R | | | | | | | | NA | | | NA | | 1997 |
| | | | | | | | | | | | | | | | | |
| (2368) Brush Dr | 0.04 | 100 | R | | | | | | | | NA | | | NA | | 1997 |
| | | | | | | | | | | | | | | | | |
| (2368) Brush Dr | 0.11 | 100 | R | | | | | | | | NA | | | NA | | 01/20/2015 |
| | | | | | | | | | | | | | | | | |
| (2368) Brush Dr | 0.07 | 40 | R | | | | | | | | NA | | | NA | | 01/20/2015 |
| | | | | | | | | | | | | | | | | |
| (2369) Bisvey Dr | 0.15 | 130 | R | | | | | | | | NA | | | NA | | 10/15/2014 |
| | | | | | | | | | | | | | | | | |
| (2370) Rio Dr | 0.16 | 1900 | R | | | | | | | | NA | | | NA | | 02/28/2017 |
| | | | | | | | | | | | | | | | | |
| (2371) Carroll Pl | 0.04 | 60 | R | | | | | | | | NA | | | NA | | 10/15/2014 |
| | | | | | | | | | | | | | | | | |
| (2372) Graydon St | 0.12 | 3000 | R | | | | | | | | NA | | | NA | | 08/14/2002 |
| | | | | | | | | | | | | | | | | |
| (2373) Hall Ct | 0.04 | 60 | R | | | | | | | | NA | | | NA | | 10/15/2014 |
| | | | | | | | | | | | | | | | | |
| (2374) Hughes Ct | 0.09 | 110 | R | | | | | | | | NA | | | NA | | 10/15/2014 |
| | | | | | | | | | | | | | | | | |
| (2375) Lincoln Ave | 0.05 | 250 | R | | | | | | | | NA | | | NA | | 08/15/2002 |
| | | | | | | | | | | | | | | | | |
| (2376) Sewell Ave | 0.13 | 40 | R | | | | | | | | NA | | | NA | | 11/15/2016 |
| | | | | | | | | | | | | | | | | |
| (2377) Kennedy St | 0.03 | 30 | R | | | | | | | | NA | | | NA | | 08/09/2002 |
| | | | | | | | | | | | | | | | | |
| (2377) Kennedy St | 0.06 | 140 | R | | | | | | | | NA | | | NA | | 08/09/2002 |
| | | | | | | | | | | | | | | | | |

Virginia Department of Transportation
Traffic Engineering Division
2018
Annual Average Daily Traffic Volume Estimates By Section of Route
Fairfax Maintenance Area

| Route | Length | AADT | QA | 4Tire | Bus | -----Truck----- | | | | QC | K Factor | QK | Dir Factor | AAWDT | QW | Year |
|--------------------------------|--------|------|----|-------|-----|-----------------|--------|--------|--------|----|-------------|----|---------------|-------|----|------------|
| | | | | | | 2Axle | 3+Axle | 1Trail | 2Trail | | | | | | | |
| Fairfax County | | | | | | | | | | | | | | | | |
| (2377) Kennedy St | 0.05 | 210 | R | | | | | | | | NA | | NA | | | 11/15/2016 |
| | | | | | | | | | | | | | | | | |
| (2378) Ellison St | 0.10 | 90 | R | | | | | | | | NA | | NA | | | 11/15/2016 |
| | | | | | | | | | | | | | | | | |
| (2379) Row St | 0.11 | 1500 | R | | | | | | | | NA | | NA | | | 02/28/2017 |
| | | | | | | | | | | | | | | | | |
| (2380) Apex Cir | 0.05 | 1200 | R | | | | | | | | NA | | NA | | | 02/28/2017 |
| | | | | | | | | | | | | | | | | |
| (2380) Apex Cir | 0.01 | 710 | R | | | | | | | | NA | | NA | | | 08/21/2002 |
| | | | | | | | | | | | | | | | | |
| (2380) Apex Cir | 0.09 | 900 | R | | | | | | | | NA | | NA | | | 08/21/2002 |
| | | | | | | | | | | | | | | | | |
| (2380) Apex Cir | 0.12 | 750 | R | | | | | | | | NA | | NA | | | 02/28/2017 |
| | | | | | | | | | | | | | | | | |
| (2380) Apex Cir | 0.24 | 300 | R | | | | | | | | NA | | NA | | | 02/28/2017 |
| | | | | | | | | | | | | | | | | |
| (2380) Apex Cir | 0.04 | 260 | R | | | | | | | | NA | | NA | | | 02/24/2009 |
| | | | | | | | | | | | | | | | | |
| (2381) Row Pl | 0.05 | 50 | R | | | | | | | | NA | | NA | | | 10/15/2014 |
| | | | | | | | | | | | | | | | | |
| (2382) Arlington Blvd Frontage | 0.19 | 1100 | R | | | | | | | | NA | | NA | | | 08/21/2002 |
| | | | | | | | | | | | | | | | | |
| (2382) Arlington Blvd Frontage | 0.14 | 1100 | R | | | | | | | | NA | | NA | | | 08/21/2002 |
| | | | | | | | | | | | | | | | | |
| (2382) Arlington Blvd Frontage | 0.04 | 1100 | R | | | | | | | | NA | | NA | | | 08/21/2002 |
| | | | | | | | | | | | | | | | | |
| (2383) Wallace Dr | 0.05 | 1400 | R | | | | | | | | NA | | NA | | | 08/21/2002 |
| | | | | | | | | | | | | | | | | |
| (2383) Wallace Dr | 0.06 | 560 | R | | | | | | | | NA | | NA | | | 08/21/2002 |
| | | | | | | | | | | | | | | | | |
| (2383) Wallace Dr | 0.06 | 460 | R | | | | | | | | NA | | NA | | | 08/21/2002 |
| | | | | | | | | | | | | | | | | |
| (2383) Wallace Dr | 0.04 | 440 | R | | | | | | | | NA | | NA | | | 08/21/2002 |
| | | | | | | | | | | | | | | | | |
| (2383) Wallace Dr | 0.02 | 500 | R | | | | | | | | NA | | NA | | | 05/20/2015 |
| | | | | | | | | | | | | | | | | |
| (2384) Kaiser Pl | 0.05 | 80 | R | | | | | | | | NA | | NA | | | 10/15/2014 |
| | | | | | | | | | | | | | | | | |
| (2385) Terry Lane | 0.09 | 1400 | R | | | | | | | | NA | | NA | | | 11/16/2016 |
| | | | | | | | | | | | | | | | | |
| (2385) Terry Lane | 0.05 | 1200 | R | | | | | | | | NA | | NA | | | 09/10/2002 |
| | | | | | | | | | | | | | | | | |
| (2385) Terry Lane | 0.06 | 1300 | R | | | | | | | | NA | | NA | | | 11/16/2016 |
| | | | | | | | | | | | | | | | | |

Virginia Department of Transportation
Traffic Engineering Division
2018
Annual Average Daily Traffic Volume Estimates By Section of Route
Fairfax Maintenance Area

| Route | Length | AADT | QA | 4Tire | Bus | -----Truck----- | | | | QC | K Factor | QK | Dir Factor | AAWDT | QW | Year |
|-----------------------|--------|------|----|-------|-----|-----------------|--------|--------|--------|----|-------------|----|---------------|-------|----|------------|
| | | | | | | 2Axle | 3+Axle | 1Trail | 2Trail | | | | | | | |
| Fairfax County | | | | | | | | | | | | | | | | |
| (2386) Kadala Pl | 0.10 | 100 | R | | | | | | | | NA | | | NA | | 10/15/2014 |
| | | | | | | | | | | | | | | | | |
| | | | | | | | | | | | | | | | | |
| (2387) Fredsen Pl | 0.05 | 20 | R | | | | | | | | NA | | | NA | | 06/12/2015 |
| | | | | | | | | | | | | | | | | |
| (2388) Wade Pl | 0.07 | 70 | R | | | | | | | | NA | | | NA | | 09/10/2002 |
| | | | | | | | | | | | | | | | | |
| (2389) Jonothan Pl | 0.03 | 60 | R | | | | | | | | NA | | | NA | | 10/16/2014 |
| | | | | | | | | | | | | | | | | |
| (2390) Donahue Ct | 0.09 | 90 | R | | | | | | | | NA | | | NA | | 10/16/2014 |
| | | | | | | | | | | | | | | | | |
| (2391) Orchid Dr | 0.11 | 70 | R | | | | | | | | NA | | | NA | | 02/25/2009 |
| | | | | | | | | | | | | | | | | |
| (2392) Moly Dr | 0.09 | 70 | R | | | | | | | | NA | | | NA | | 10/16/2014 |
| | | | | | | | | | | | | | | | | |
| (2392) Moly Dr | 0.14 | 790 | R | | | | | | | | NA | | | NA | | 02/25/2009 |
| | | | | | | | | | | | | | | | | |
| (2392) Moly Dr | 0.08 | 1200 | R | | | | | | | | NA | | | NA | | 09/17/2002 |
| | | | | | | | | | | | | | | | | |
| (2392) Moly Dr | 0.07 | 590 | R | | | | | | | | NA | | | NA | | 09/17/2002 |
| | | | | | | | | | | | | | | | | |
| (2392) Moly Dr | 0.09 | 570 | R | | | | | | | | NA | | | NA | | 09/17/2002 |
| | | | | | | | | | | | | | | | | |
| (2392) Moly Dr | 0.07 | 480 | R | | | | | | | | NA | | | NA | | 09/17/2002 |
| | | | | | | | | | | | | | | | | |
| (2393) Oakwood Dr | 0.07 | 70 | R | | | | | | | | NA | | | NA | | 09/19/2002 |
| | | | | | | | | | | | | | | | | |
| (2393) Oakwood Dr | 0.12 | 1100 | R | | | | | | | | NA | | | NA | | 09/19/2002 |
| | | | | | | | | | | | | | | | | |
| (2393) Oakwood Dr | 0.15 | 1700 | R | | | | | | | | NA | | | NA | | 09/19/2002 |
| | | | | | | | | | | | | | | | | |
| (2393) Oakwood Dr | 0.09 | 480 | R | | | | | | | | NA | | | NA | | 09/19/2002 |
| | | | | | | | | | | | | | | | | |
| (2393) Oakwood Dr | 0.19 | 710 | R | | | | | | | | NA | | | NA | | 09/19/2002 |
| | | | | | | | | | | | | | | | | |
| (2394) Terrace Dr | 0.04 | 690 | R | | | | | | | | NA | | | NA | | 09/10/2002 |
| | | | | | | | | | | | | | | | | |
| (2394) Terrace Dr | 0.09 | 360 | R | | | | | | | | NA | | | NA | | 09/10/2002 |
| | | | | | | | | | | | | | | | | |
| (2394) Terrace Dr | 0.10 | 200 | R | | | | | | | | NA | | | NA | | 08/24/2016 |
| | | | | | | | | | | | | | | | | |
| (2394) Terrace Dr | 0.06 | 240 | R | | | | | | | | NA | | | NA | | 09/10/2002 |
| | | | | | | | | | | | | | | | | |
| (2394) Terrace Dr | 0.07 | 300 | R | | | | | | | | NA | | | NA | | 08/24/2016 |
| | | | | | | | | | | | | | | | | |

Virginia Department of Transportation
Traffic Engineering Division
2018
Annual Average Daily Traffic Volume Estimates By Section of Route
Fairfax Maintenance Area

| Route | Length | AADT | QA | 4Tire | Bus | -----Truck----- | | | | QC | K Factor | QK | Dir Factor | AAWDT | QW | Year |
|-------------------------|--------|------|----|-------|-----|-----------------|--------|--------|--------|----|-------------|----|---------------|-------|----|------------|
| | | | | | | 2Axle | 3+Axle | 1Trail | 2Trail | | | | | | | |
| Fairfax County | | | | | | | | | | | | | | | | |
| (2394) Terrace Dr | 0.08 | 450 | R | | | | | | | | NA | | | NA | | 09/10/2002 |
| (2394) Raleigh Rd | 0.13 | 80 | R | | | | | | | | NA | | | NA | | 10/16/2014 |
| (2395) Terrace Ct | 0.02 | 50 | R | | | | | | | | NA | | | NA | | 09/10/2002 |
| (2396) Mapledale Ct | 0.06 | 40 | R | | | | | | | | NA | | | NA | | 10/16/2014 |
| (2397) Bruce Lane | 0.09 | 80 | R | | | | | | | | NA | | | NA | | 10/16/2014 |
| (2398) Brenda Lane | 0.10 | 80 | R | | | | | | | | NA | | | NA | | 10/16/2014 |
| (2399) Lee Hwy Frontage | 0.23 | 400 | R | | | | | | | | NA | | | NA | | 02/24/2009 |
| (2399) Lee Hwy Frontage | 0.02 | 270 | R | | | | | | | | NA | | | NA | | 08/19/2015 |
| (2400) Cynthia Lane | 0.04 | 120 | R | | | | | | | | NA | | | NA | | 06/12/2015 |
| (2401) Cottage St | 1.09 | 3400 | F | 99% | 0% | 1% | 0% | 0% | 0% | C | 0.125 | F | 0.521 | 3600 | F | 2018 |
| (2401) Cottage St | 0.15 | 540 | R | | | | | | | | NA | | | NA | | 12/02/2014 |
| (2402) Pepperdine Dr | 0.03 | 40 | R | | | | | | | | NA | | | NA | | 09/11/2002 |
| (2402) Pepperdine Dr | 0.04 | 140 | R | | | | | | | | NA | | | NA | | 09/11/2002 |
| (2402) Pepperdine Dr | 0.04 | 340 | R | | | | | | | | NA | | | NA | | 09/11/2002 |
| (2402) Pepperdine Dr | 0.40 | 210 | R | | | | | | | | NA | | | NA | | 09/11/2002 |
| (2403) Depaul Dr | 0.06 | 170 | R | | | | | | | | NA | | | NA | | 09/11/2002 |
| (2403) Depaul Dr | 0.06 | 100 | R | | | | | | | | NA | | | NA | | 09/11/2002 |
| (2403) Depaul Dr | 0.03 | 120 | R | | | | | | | | NA | | | NA | | 09/11/2002 |
| (2403) Depaul Dr | 0.05 | 280 | R | | | | | | | | NA | | | NA | | 09/11/2002 |
| (2403) Depaul Dr | 0.07 | 70 | R | | | | | | | | NA | | | NA | | 10/16/2014 |
| (2404) Bowling Green Dr | 0.27 | 1900 | R | | | | | | | | NA | | | NA | | 09/11/2002 |

Virginia Department of Transportation
Traffic Engineering Division
2018
Annual Average Daily Traffic Volume Estimates By Section of Route
Fairfax Maintenance Area

| Route | Length | AADT | QA | 4Tire | Bus | -----Truck----- | | | | QC | K Factor | QK | Dir Factor | AAWDT | QW | Year |
|-------------------------|--------|------|----|-------|-----|-----------------|--------|--------|--------|----|-------------|----|---------------|-------|----|------------|
| | | | | | | 2Axle | 3+Axle | 1Trail | 2Trail | | | | | | | |
| Fairfax County | | | | | | | | | | | | | | | | |
| (2404) Bowling Green Dr | 0.06 | 280 | R | | | | | | | | NA | | | NA | | 09/11/2002 |
| | | | | | | | | | | | | | | | | |
| (2404) Bowling Green Dr | 0.05 | 380 | R | | | | | | | | NA | | | NA | | 09/11/2002 |
| | | | | | | | | | | | | | | | | |
| (2404) Bowling Green Dr | 0.07 | 1500 | R | | | | | | | | NA | | | NA | | 09/11/2002 |
| | | | | | | | | | | | | | | | | |
| (2404) Bowling Green Dr | 0.10 | 1500 | R | | | | | | | | NA | | | NA | | 09/11/2002 |
| | | | | | | | | | | | | | | | | |
| (2404) Bowling Green Dr | 0.16 | 1500 | R | | | | | | | | NA | | | NA | | 09/11/2002 |
| | | | | | | | | | | | | | | | | |
| (2405) Marquette St | 0.21 | 100 | R | | | | | | | | NA | | | NA | | 09/11/2002 |
| | | | | | | | | | | | | | | | | |
| (2406) Bowling Green Ct | 0.05 | 80 | R | | | | | | | | NA | | | NA | | 09/11/2002 |
| | | | | | | | | | | | | | | | | |
| (2407) Wooster Ct | 0.11 | 150 | R | | | | | | | | NA | | | NA | | 09/11/2002 |
| | | | | | | | | | | | | | | | | |
| (2408) Carnegie Dr | 0.07 | 1000 | R | | | | | | | | NA | | | NA | | 11/02/2005 |
| | | | | | | | | | | | | | | | | |
| (2408) Carnegie Dr | 0.10 | 460 | R | | | | | | | | NA | | | NA | | 09/11/2002 |
| | | | | | | | | | | | | | | | | |
| (2408) Carnegie Dr | 0.08 | 270 | R | | | | | | | | NA | | | NA | | 09/11/2002 |
| | | | | | | | | | | | | | | | | |
| (2408) Carnegie Dr | 0.10 | 260 | R | | | | | | | | NA | | | NA | | 09/16/2002 |
| | | | | | | | | | | | | | | | | |
| (2408) Carnegie Dr | 0.06 | 360 | R | | | | | | | | NA | | | NA | | 09/16/2002 |
| | | | | | | | | | | | | | | | | |
| (2409) Citadel Pl | 0.03 | 10 | R | | | | | | | | NA | | | NA | | 10/16/2014 |
| | | | | | | | | | | | | | | | | |
| (2409) Citadel Pl | 0.03 | 540 | R | | | | | | | | NA | | | NA | | 12/02/2014 |
| | | | | | | | | | | | | | | | | |
| (2410) Skidmore Cir | 0.05 | 60 | R | | | | | | | | NA | | | NA | | 10/16/2014 |
| | | | | | | | | | | | | | | | | |
| (2411) Berea Dr | 0.10 | 230 | R | | | | | | | | NA | | | NA | | 09/16/2002 |
| | | | | | | | | | | | | | | | | |
| (2411) Berea Dr | 0.11 | 470 | R | | | | | | | | NA | | | NA | | 09/19/2002 |
| | | | | | | | | | | | | | | | | |
| (2411) Syracuse Circle | 0.14 | 120 | R | | | | | | | | NA | | | NA | | 10/16/2014 |
| | | | | | | | | | | | | | | | | |
| (2412) Berea Ct | 0.08 | 70 | R | | | | | | | | NA | | | NA | | 10/16/2014 |
| | | | | | | | | | | | | | | | | |
| (2413) Wesleyan St | 0.05 | 50 | R | | | | | | | | NA | | | NA | | 10/16/2014 |
| | | | | | | | | | | | | | | | | |
| (2413) Wesleyan St | 0.22 | 110 | R | | | | | | | | NA | | | NA | | 05/19/2015 |
| | | | | | | | | | | | | | | | | |

Virginia Department of Transportation
Traffic Engineering Division
2018
Annual Average Daily Traffic Volume Estimates By Section of Route
Fairfax Maintenance Area

| Route | Length | AADT | QA | 4Tire | Bus | -----Truck----- | | | | QC | K Factor | QK | Dir Factor | AAWDT | QW | Year |
|------------------------|--------|------|----|-------|-----|-----------------|--------|--------|--------|----|-------------|----|---------------|-------|----|------------|
| | | | | | | 2Axle | 3+Axle | 1Trail | 2Trail | | | | | | | |
| Fairfax County | | | | | | | | | | | | | | | | |
| (2413) Bowdoin Circle | 0.05 | 60 | R | | | | | | | | NA | | | NA | | 10/16/2014 |
| | | | | | | | | | | | | | | | | |
| (2414) Dennis Dr | 0.05 | 30 | R | | | | | | | | NA | | | NA | | 10/16/2014 |
| | | | | | | | | | | | | | | | | |
| (2415) Bucknell Dr | 0.10 | 240 | R | | | | | | | | NA | | | NA | | 09/16/2002 |
| | | | | | | | | | | | | | | | | |
| (2415) Bucknell Dr | 0.19 | 310 | R | | | | | | | | NA | | | NA | | 09/16/2002 |
| | | | | | | | | | | | | | | | | |
| (2416) Antioch Cir | 0.11 | 100 | R | | | | | | | | NA | | | NA | | 09/16/2002 |
| | | | | | | | | | | | | | | | | |
| (2417) Drexel St | 0.06 | 1500 | R | | | | | | | | NA | | | NA | | 09/16/2002 |
| | | | | | | | | | | | | | | | | |
| (2417) Drexel St | 0.14 | 1000 | R | | | | | | | | NA | | | NA | | 09/16/2002 |
| | | | | | | | | | | | | | | | | |
| (2417) Drexel St | 0.06 | 1000 | R | | | | | | | | NA | | | NA | | 09/16/2002 |
| | | | | | | | | | | | | | | | | |
| (2417) Drexel St | 0.06 | 1700 | R | | | | | | | | NA | | | NA | | 09/16/2002 |
| | | | | | | | | | | | | | | | | |
| (2417) Drexel St | 0.07 | 670 | R | | | | | | | | NA | | | NA | | 09/16/2002 |
| | | | | | | | | | | | | | | | | |
| (2417) Drexel St | 0.23 | 210 | R | | | | | | | | NA | | | NA | | 09/16/2002 |
| | | | | | | | | | | | | | | | | |
| (2418) Villanova Dr | 0.09 | 500 | R | | | | | | | | NA | | | NA | | 09/16/2002 |
| | | | | | | | | | | | | | | | | |
| (2418) Villanova Dr | 0.09 | 260 | R | | | | | | | | NA | | | NA | | 09/16/2002 |
| | | | | | | | | | | | | | | | | |
| (2418) Villanova Dr | 0.05 | 630 | R | | | | | | | | NA | | | NA | | 09/16/2002 |
| | | | | | | | | | | | | | | | | |
| (2418) Villanova Dr | 0.12 | 480 | R | | | | | | | | NA | | | NA | | 09/16/2002 |
| | | | | | | | | | | | | | | | | |
| (2418) Villanova Dr | 0.11 | 400 | R | | | | | | | | NA | | | NA | | 09/16/2002 |
| | | | | | | | | | | | | | | | | |
| (2418) Villanova Dr | 0.05 | 310 | R | | | | | | | | NA | | | NA | | 09/16/2002 |
| | | | | | | | | | | | | | | | | |
| (2418) Villanova Dr | 0.07 | 100 | R | | | | | | | | NA | | | NA | | 09/16/2002 |
| | | | | | | | | | | | | | | | | |
| (2419) Villanova Ct | 0.04 | 60 | R | | | | | | | | NA | | | NA | | 10/16/2014 |
| | | | | | | | | | | | | | | | | |
| (2420) Laurel Ridge Rd | 0.17 | 90 | R | | | | | | | | NA | | | NA | | 10/16/2014 |
| | | | | | | | | | | | | | | | | |
| (2421) Buffalo Trace | 0.08 | 70 | R | | | | | | | | NA | | | NA | | 07/13/2009 |
| | | | | | | | | | | | | | | | | |
| (2422) Starr Jordan Dr | 0.25 | 150 | R | | | | | | | | NA | | | NA | | 07/13/2009 |
| | | | | | | | | | | | | | | | | |

Virginia Department of Transportation
Traffic Engineering Division
2018
Annual Average Daily Traffic Volume Estimates By Section of Route
Fairfax Maintenance Area

| Route | Length | AADT | QA | 4Tire | Bus | -----Truck----- | | | | QC | K Factor | QK | Dir Factor | AAWDT | QW | Year |
|------------------------|--------|------|----|-------|-----|--------------------------------------|--------|--------|--------|----|-------------|----|---------------|-------|----|------------|
| | | | | | | 2Axle | 3+Axle | 1Trail | 2Trail | | | | | | | |
| Fairfax County | | | | | | | | | | | | | | | | |
| (2422) Starr Jordan Dr | 0.21 | 110 | R | | | From: 29-1029 Stark Rd | | | | | NA | | | NA | | 12/16/2008 |
| (2422) Starr Jordan Dr | 0.23 | 160 | R | | | To: 29-2423 Burbank Rd | | | | | NA | | | NA | | 09/24/2008 |
| (2422) Starr Jordan Dr | 0.07 | 120 | R | | | From: 29-3616 Gifford Pinchot Dr | | | | | NA | | | NA | | 01/30/2017 |
| | | | | | | To: 29-4934 Ann Fitz Hugh Dr | | | | | | | | | | |
| (2423) Burbank Rd | 0.10 | 970 | R | | | From: 29-651 Guinea Rd | | | | | NA | | | NA | | 01/30/2017 |
| (2423) Burbank Rd | 0.06 | 980 | R | | | To: 29-2422 Starr Jordan Dr | | | | | NA | | | NA | | 09/24/2008 |
| (2423) Burbank Rd | 0.12 | 740 | R | | | From: 29-2424 Hugh Bennett Dr | | | | | NA | | | NA | | 01/30/2017 |
| (2423) Burbank Rd | 0.02 | 800 | R | | | To: 29-3616 Gifford Pinchot Dr | | | | | NA | | | NA | | 09/24/2008 |
| (2423) Burbank Rd | 0.10 | 770 | R | | | From: 0.02 ME 29-3616 | | | | | NA | | | NA | | 12/17/2014 |
| (2423) Burbank Rd | 0.09 | 870 | R | | | To: 29-4449 Newdale Dr | | | | | NA | | | NA | | 09/24/2008 |
| (2423) Burbank Rd | 0.02 | 760 | R | | | From: 29-4924 Rucker Ct | | | | | NA | | | NA | | 12/04/2008 |
| (2423) Burbank Rd | 0.14 | 790 | R | | | To: 29-4939 Ossian Hall Lane | | | | | NA | | | NA | | 01/30/2017 |
| (2423) Papas Way | 0.11 | 1100 | R | | | From: 29-1029 Wakefield Dr; Stark Rd | | | | | NA | | | NA | | 09/24/2008 |
| (2423) Papas Way | 0.05 | 1100 | R | | | To: 29-4931 Ordinary Way | | | | | NA | | | NA | | 01/30/2017 |
| (2423) Papas Way | 0.12 | 990 | R | | | From: 29-4461 Ponderosa Dr | | | | | NA | | | NA | | 09/24/2008 |
| (2423) Papas Way | 0.04 | 890 | R | | | To: 29-4933 Lescot Pl | | | | | NA | | | NA | | 01/30/2017 |
| (2423) Papas Way | 0.08 | 1100 | R | | | From: 29-4462 Regor Lane | | | | | NA | | | NA | | 09/24/2008 |
| (2423) Papas Way | 0.11 | 1100 | R | | | To: 29-4932 Denpat Ct | | | | | NA | | | NA | | 01/30/2017 |
| (2424) Hugh Bennett Dr | 0.07 | 190 | R | | | From: 29-710 Wakefield Chapel Rd | | | | | NA | | | NA | | 01/30/2017 |
| | | | | | | To: 29-3552 Willow Woods Dr | | | | | | | | | | |
| (2425) Argonne Dr | 0.12 | 630 | R | | | From: 29-2423 Burbank Rd | | | | | NA | | | NA | | 01/30/2017 |
| (2425) Argonne Dr | 0.29 | 340 | R | | | To: 29-651 Guinea Rd | | | | | NA | | | NA | | 09/22/2008 |
| (2425) Argonne Dr | | | | | | From: 29-2433 Kristin Lane | | | | | NA | | | NA | | 09/22/2008 |
| | | | | | | To: 29-3654 Ashmeade Dr | | | | | | | | | | |
| (2426) Selkirk Dr | 0.04 | 60 | R | | | From: Dead End | | | | | NA | | | NA | | 10/16/2014 |
| (2426) Selkirk Dr | 0.14 | 150 | R | | | To: 29-3692 Dowell Pl | | | | | NA | | | NA | | 09/22/2008 |
| (2426) Selkirk Dr | 0.17 | 160 | R | | | From: 29-4438 Murdock Rd | | | | | NA | | | NA | | 09/22/2008 |
| | | | | | | To: 29-2433 Kristin Lane | | | | | | | | | | |

Virginia Department of Transportation
Traffic Engineering Division
2018
Annual Average Daily Traffic Volume Estimates By Section of Route
Fairfax Maintenance Area

| Route | Length | AADT | QA | 4Tire | Bus | -----Truck----- | | | | QC | K Factor | QK | Dir Factor | AAWDT | QW | Year |
|-----------------------|--------|------|----|-------|-----|-----------------|--------|--------|--------|----|-------------|----|---------------|-------|----|------------|
| | | | | | | 2Axle | 3+Axle | 1Trail | 2Trail | | | | | | | |
| Fairfax County | | | | | | | | | | | | | | | | |
| (2427) Valerie Ct | 0.05 | 150 | R | | | | | | | | NA | | NA | | | 1986 |
| (2427) Valerie Ct | 0.15 | 100 | R | | | | | | | | NA | | NA | | | 10/16/2014 |
| (2428) Phoebe Ct | 0.05 | 45 | R | | | | | | | | NA | | NA | | | 10/16/2014 |
| (2429) Druid Hill Rd | 0.10 | 130 | R | | | | | | | | NA | | NA | | | 06/12/2015 |
| (2430) Braeburn Rd | 0.96 | 1900 | F | 96% | 3% | 1% | 0% | 0% | 0% | C | 0.118 | F | 0.615 | 2100 | F | 2018 |
| (2430) Braeburn Rd | 1.38 | 1700 | F | 96% | 3% | 1% | 0% | 0% | 0% | F | 0.138 | F | 0.58 | 1800 | F | 2018 |
| (2431) Lime Ct | 0.04 | 90 | R | | | | | | | | NA | | NA | | | 07/13/2009 |
| (2432) Platte Pl | 0.05 | 46 | R | | | | | | | | NA | | NA | | | 07/13/2009 |
| (2433) Kristin Lane | 0.12 | 220 | R | | | | | | | | NA | | NA | | | 03/16/2009 |
| (2433) Kristin Lane | 0.15 | 160 | R | | | | | | | | NA | | NA | | | 12/17/2014 |
| (2433) Kristin Lane | 0.19 | 180 | R | | | | | | | | NA | | NA | | | 03/16/2009 |
| (2433) Kristin Lane | 0.10 | 740 | R | | | | | | | | NA | | NA | | | 12/04/2008 |
| (2433) Kristin Lane | 0.11 | 520 | R | | | | | | | | NA | | NA | | | 09/22/2008 |
| (2433) Kristin Lane | 0.06 | 510 | R | | | | | | | | NA | | NA | | | 09/22/2008 |
| (2434) Saranac Ct | 0.11 | 120 | R | | | | | | | | NA | | NA | | | 07/13/2009 |
| (2435) Flint Hill Rd | 0.03 | 5 | R | | | | | | | | NA | | NA | | | 10/16/2014 |
| (2435) Flint Hill Rd | 0.62 | 4600 | F | 97% | 1% | 1% | 0% | 0% | 0% | C | 0.137 | F | 0.507 | 4900 | F | 2018 |
| (2436) Camp Alger Ave | 0.03 | 220 | R | | | | | | | | NA | | NA | | | 01/20/2015 |
| (2436) Camp Alger Ave | 0.06 | 430 | R | | | | | | | | NA | | NA | | | 08/22/2002 |
| (2436) Camp Alger Ave | 0.06 | 440 | R | | | | | | | | NA | | NA | | | 02/23/2009 |
| (2436) Camp Alger Ave | 0.13 | 970 | R | | | | | | | | NA | | NA | | | 08/22/2002 |
| (2436) Camp Alger Ave | 0.04 | 1100 | R | | | | | | | | NA | | NA | | | 08/22/2002 |

Virginia Department of Transportation
Traffic Engineering Division
2018
Annual Average Daily Traffic Volume Estimates By Section of Route
Fairfax Maintenance Area

| Route | Length | AADT | QA | 4Tire | Bus | -----Truck----- | | | | QC | K Factor | QK | Dir Factor | AAWDT | QW | Year |
|-----------------------|--------|------|----|-------|-----|-----------------|---------|----------------|--------|----|-------------|----|---------------|-------|----|------------|
| | | | | | | 2Axle | 3+Axle | 1Trail | 2Trail | | | | | | | |
| Fairfax County | | | | | | | | | | | | | | | | |
| (2436) Camp Alger Ave | 0.11 | 1400 | R | | | | 29-3015 | Fallowfield Dr | | | NA | | | NA | | 08/22/2002 |
| (2436) Camp Alger Ave | 0.14 | 2600 | R | | | | 29-2860 | Holly Hill Dr | | | NA | | | NA | | 08/22/2002 |
| (2436) Camp Alger Ave | 0.06 | 1900 | R | | | | 29-2441 | Norfolk Lane | | | NA | | | NA | | 08/22/2002 |
| (2436) Camp Alger Ave | 0.08 | 2100 | R | | | | 29-2442 | Nealon Dr | | | NA | | | NA | | 08/22/2002 |
| (2436) Camp Alger Ave | 0.20 | 1800 | R | | | | 29-2981 | Dye Dr | | | NA | | | NA | | 08/22/2002 |
| (2436) Camp Alger Ave | 0.10 | 1600 | R | | | | 29-2437 | Brandy Ct | | | NA | | | NA | | 08/22/2002 |
| (2436) Camp Alger Ave | 0.06 | 1400 | R | | | | 29-2439 | Carol Lane | | | NA | | | NA | | 08/22/2002 |
| (2436) Camp Alger Ave | 0.08 | 1400 | R | | | | 29-2446 | Alice Ct | | | NA | | | NA | | 08/22/2002 |
| (2437) Kimberly Dr | 0.06 | 40 | R | | | | | Dead End | | | NA | | | NA | | 10/16/2014 |
| (2437) Brandy Ct | 0.07 | 2000 | R | | | | 29-649 | Annandale Rd | | | NA | | | NA | | 09/09/2002 |
| (2437) Brandy Ct | 0.10 | 1500 | R | | | | 29-2497 | Saint James Pl | | | NA | | | NA | | 09/09/2002 |
| (2437) Brandy Ct | 0.05 | 1300 | R | | | | 29-2498 | Brad St | | | NA | | | NA | | 01/20/2015 |
| (2437) Brandy Ct | 0.08 | 80 | R | | | | 29-2436 | Camp Alger Ave | | | NA | | | NA | | 10/16/2014 |
| (2438) Sherry Ct | 0.15 | 110 | R | | | | | Dead End | | | NA | | | NA | | 10/16/2014 |
| (2439) Carol Lane | 0.10 | 410 | R | | | | 29-2439 | Carol Lane | | | NA | | | NA | | 02/23/2009 |
| (2439) Carol Lane | 0.08 | 540 | R | | | | 29-2860 | Holly Hill Dr | | | NA | | | NA | | 11/01/2005 |
| (2439) Carol Lane | 0.07 | 430 | R | | | | 29-2495 | Parkwood Ter | | | NA | | | NA | | 11/01/2005 |
| (2439) Carol Lane | 0.07 | 430 | R | | | | 29-2495 | Parkwood Tee | | | NA | | | NA | | 11/01/2005 |
| (2439) Carol Lane | 0.07 | 430 | R | | | | 29-2445 | Kenney Dr | | | NA | | | NA | | 11/01/2005 |
| (2439) Carol Lane | 0.06 | 380 | R | | | | 29-2441 | Norfolk Lane | | | NA | | | NA | | 11/01/2005 |
| (2439) Carol Lane | 0.08 | 390 | R | | | | 29-2442 | Nealon Dr | | | NA | | | NA | | 11/01/2005 |
| (2439) Carol Lane | 0.06 | 220 | R | | | | 29-2981 | Dye Dr | | | NA | | | NA | | 11/01/2005 |
| (2439) Carol Lane | 0.10 | 430 | R | | | | 29-2438 | Sherry Ct | | | NA | | | NA | | 11/01/2005 |
| (2439) Carol Lane | 0.10 | 380 | R | | | | 29-2977 | Korte Ct | | | NA | | | NA | | 11/01/2005 |
| (2439) Carol Lane | 0.22 | 430 | R | | | | 29-2436 | Camp Alger Ave | | | NA | | | NA | | 11/01/2005 |
| (2439) Carol Lane | | | | | | | 29-649 | Annandale Rd | | | | | | | | |

Virginia Department of Transportation
Traffic Engineering Division
2018
Annual Average Daily Traffic Volume Estimates By Section of Route
Fairfax Maintenance Area

| Route | Length | AADT | QA | 4Tire | Bus | -----Truck----- | | | | QC | K Factor | QK | Dir Factor | AAWDT | QW | Year |
|-----------------------|--------|------|----|-------|-----|-----------------|--------|--------|--------|----|-------------|----|---------------|-------|----|------------|
| | | | | | | 2Axle | 3+Axle | 1Trail | 2Trail | | | | | | | |
| Fairfax County | | | | | | | | | | | | | | | | |
| (2440) Normandy Lane | 0.16 | 230 | R | | | | | | | | NA | | NA | | | 09/09/2002 |
| | | | | | | | | | | | | | | | | |
| (2441) Norfolk Lane | 0.26 | 130 | R | | | | | | | | NA | | NA | | | 01/20/2015 |
| (2441) Norfolk Lane | 0.11 | 230 | R | | | | | | | | NA | | NA | | | 01/20/2015 |
| (2441) Norfolk Lane | 0.03 | 5 | R | | | | | | | | NA | | NA | | | 10/16/2014 |
| (2442) Nealon Dr | 0.26 | 300 | R | | | | | | | | NA | | NA | | | 09/09/2002 |
| (2442) Nealon Dr | 0.12 | 300 | R | | | | | | | | NA | | NA | | | 09/09/2002 |
| (2443) Siron St | 0.06 | 45 | R | | | | | | | | NA | | NA | | | 10/16/2014 |
| (2444) Foxwood Nook | 0.06 | 50 | R | | | | | | | | NA | | NA | | | 10/16/2014 |
| (2445) Kenney Dr | 0.25 | 350 | R | | | | | | | | NA | | NA | | | 09/09/2002 |
| (2445) Kenney Dr | 0.10 | 340 | R | | | | | | | | NA | | NA | | | 09/09/2002 |
| (2446) Alice Ct | 0.10 | 90 | R | | | | | | | | NA | | NA | | | 09/09/2002 |
| (2447) Monterey Dr | 0.05 | 720 | R | | | | | | | | NA | | NA | | | 12/15/2014 |
| (2447) Monterey Dr | 0.10 | 1100 | R | | | | | | | | NA | | NA | | | 12/15/2014 |
| (2448) Pacific Lane | 0.16 | 1100 | R | | | | | | | | NA | | NA | | | 11/01/2016 |
| (2448) Pacific Lane | 0.13 | 630 | R | | | | | | | | NA | | NA | | | 11/02/2016 |
| (2449) Sherwood Ct | 0.04 | 50 | R | | | | | | | | NA | | NA | | | 10/16/2014 |
| (2450) Beechview Dr | 0.03 | 320 | R | | | | | | | | NA | | NA | | | 09/09/2002 |
| (2450) Beechview Dr | 0.05 | 300 | R | | | | | | | | NA | | NA | | | 09/09/2002 |
| (2450) Beechview Dr | 0.06 | 360 | R | | | | | | | | NA | | NA | | | 09/09/2002 |
| (2450) Beechview Dr | 0.09 | 640 | R | | | | | | | | NA | | NA | | | 09/09/2002 |
| (2451) Kingwood Dr | 0.10 | 270 | R | | | | | | | | NA | | NA | | | 02/02/2006 |

Virginia Department of Transportation
Traffic Engineering Division
2018
Annual Average Daily Traffic Volume Estimates By Section of Route
Fairfax Maintenance Area

| Route | Length | AADT | QA | 4Tire | Bus | -----Truck----- | | | | QC | K Factor | QK | Dir Factor | AAWDT | QW | Year |
|-----------------------------------|--------|------|----|-------|-----|-----------------|--------|--------|--------|----|-------------|----|---------------|-------|----|------------|
| | | | | | | 2Axle | 3+Axle | 1Trail | 2Trail | | | | | | | |
| Fairfax County | | | | | | | | | | | | | | | | |
| (2452) Little River Tpke Frontage | 0.11 | 70 | R | | | | | | | | | NA | | NA | | 07/13/2009 |
| (2452) Little River Tpke Frontage | 0.10 | 160 | R | | | | | | | | | NA | | NA | | 02/14/2006 |
| (2452) Little River Tpke Frontage | 0.04 | 60 | R | | | | | | | | | NA | | NA | | 10/16/2014 |
| (2453) Duncan Dr | 0.04 | 210 | R | | | | | | | | | NA | | NA | | 12/02/2008 |
| (2453) Duncan Dr | 0.13 | 310 | R | | | | | | | | | NA | | NA | | 12/02/2008 |
| (2453) Duncan Dr | 0.06 | 480 | R | | | | | | | | | NA | | NA | | 12/02/2008 |
| (2453) Duncan Dr | 0.07 | 590 | R | | | | | | | | | NA | | NA | | 12/02/2008 |
| (2453) Duncan Dr | 0.06 | 1400 | R | | | | | | | | | NA | | NA | | 12/02/2008 |
| (2453) Duncan Dr | 0.06 | 1700 | R | | | | | | | | | NA | | NA | | 12/02/2008 |
| (2453) Duncan Dr | 0.13 | 1900 | R | | | | | | | | | NA | | NA | | 12/02/2008 |
| (2453) Duncan Dr | 0.19 | 1400 | R | | | | | | | | | NA | | NA | | 12/02/2008 |
| (2453) Duncan Dr | 0.07 | 2200 | R | | | | | | | | | NA | | NA | | 12/02/2008 |
| (2453) Duncan Dr | 0.11 | 2400 | R | | | | | | | | | NA | | NA | | 12/02/2008 |
| (2453) Duncan Dr | 0.15 | 2500 | R | | | | | | | | | NA | | NA | | 12/02/2008 |
| (2453) Duncan Dr | 0.01 | 2600 | R | | | | | | | | | NA | | NA | | 01/19/2006 |
| (2454) The Midway | 0.13 | 60 | R | | | | | | | | | NA | | NA | | 10/16/2014 |
| (2454) The Midway | 0.10 | 280 | R | | | | | | | | | NA | | NA | | 12/02/2008 |
| (2454) The Midway | 0.29 | 280 | R | | | | | | | | | NA | | NA | | 07/13/2009 |
| (2455) St Jerome Dr | 0.16 | 80 | R | | | | | | | | | NA | | NA | | 10/16/2014 |
| (2456) Branch Rd | 0.15 | 80 | R | | | | | | | | | NA | | NA | | 07/13/2009 |
| (2457) High Point Ct | 0.05 | 110 | R | | | | | | | | | NA | | NA | | 07/13/2009 |
| (2458) Willow Run Dr | 0.20 | 140 | R | | | | | | | | | NA | | NA | | 10/15/2008 |

Virginia Department of Transportation
Traffic Engineering Division
2018
Annual Average Daily Traffic Volume Estimates By Section of Route
Fairfax Maintenance Area

| Route | Length | AADT | QA | 4Tire | Bus | -----Truck----- | | | | QC | K Factor | QK | Dir Factor | AAWDT | QW | Year |
|-------------------------|--------|------|----|-------|-----|-----------------|--------|--------|--------|----|-------------|----|---------------|-------|----|------------|
| | | | | | | 2Axle | 3+Axle | 1Trail | 2Trail | | | | | | | |
| Fairfax County | | | | | | | | | | | | | | | | |
| (2459) Hemming Ct | 0.05 | 4100 | R | | | | | | | | NA | | | NA | | 10/28/2008 |
| | | | | | | | | | | | | | | | | |
| (2459) Leesville Blvd | 1.27 | 5100 | F | 98% | 1% | 1% | 0% | 0% | 0% | C | 0.104 | F | 0.523 | 5400 | F | 2018 |
| (2460) Appomattox Ct | 0.06 | 60 | R | | | | | | | | NA | | | NA | | 10/22/2008 |
| (2461) Woodlark Dr | 0.05 | 930 | R | | | | | | | | NA | | | NA | | 05/26/2015 |
| (2461) Woodlark Dr | 0.51 | 830 | R | | | | | | | | NA | | | NA | | 01/30/2017 |
| (2462) Spring Valley Dr | 0.02 | 20 | R | | | | | | | | NA | | | NA | | 10/16/2014 |
| (2462) Spring Valley Dr | 0.12 | 560 | R | | | | | | | | NA | | | NA | | 10/14/2008 |
| (2462) Spring Valley Dr | 0.07 | 860 | R | | | | | | | | NA | | | NA | | 10/14/2008 |
| (2462) Spring Valley Dr | 0.12 | 920 | R | | | | | | | | NA | | | NA | | 10/14/2008 |
| (2462) Spring Valley Dr | 0.19 | 300 | R | | | | | | | | NA | | | NA | | 11/02/2016 |
| (2462) Spring Valley Dr | 0.07 | 130 | R | | | | | | | | NA | | | NA | | 10/14/2008 |
| (2463) Valley St | 0.11 | 130 | R | | | | | | | | NA | | | NA | | 12/15/2014 |
| (2464) Spicewood Dr | 0.02 | 45 | R | | | | | | | | NA | | | NA | | 10/16/2014 |
| (2464) Spicewood Dr | 0.13 | 60 | R | | | | | | | | NA | | | NA | | 01/12/2015 |
| (2465) Joyce St | 0.12 | 310 | R | | | | | | | | NA | | | NA | | 09/22/2008 |
| (2466) Fern Lane | 0.06 | 160 | R | | | | | | | | NA | | | NA | | 09/09/2002 |
| (2466) Fern Lane | 0.16 | 160 | R | | | | | | | | NA | | | NA | | 09/10/2002 |
| (2466) Fern Lane | 0.07 | 1200 | R | | | | | | | | NA | | | NA | | 09/10/2002 |
| (2466) Fern Lane | 0.05 | 840 | R | | | | | | | | NA | | | NA | | 08/24/2016 |
| (2466) Fern Lane | 0.05 | 1000 | R | | | | | | | | NA | | | NA | | 09/10/2002 |
| (2466) Fern Lane | 0.12 | 1500 | R | | | | | | | | NA | | | NA | | 09/10/2002 |
| (2466) Fern Lane | 0.26 | 1900 | R | | | | | | | | NA | | | NA | | 09/10/2002 |

Virginia Department of Transportation
 Traffic Engineering Division
 2018
 Annual Average Daily Traffic Volume Estimates By Section of Route
 Fairfax Maintenance Area

| Route | Length | AADT | QA | 4Tire | Bus | -----Truck----- | | | | QC | K Factor | QK | Dir Factor | AAWDT | QW | Year |
|-----------------------|--------|------|----|-------|-----|-----------------|--------|--------|--------|----|-------------|----|---------------|-------|----|------------|
| | | | | | | 2Axle | 3+Axle | 1Trail | 2Trail | | | | | | | |
| Fairfax County | | | | | | | | | | | | | | | | |
| (2467) Fern Pl | 0.07 | 80 | R | | | | | | | | NA | | NA | | | 10/16/2014 |
| | | | | | | | | | | | | | | | | |
| | | | | | | | | | | | | | | | | |
| (2468) Rose Lane | 0.01 | NA | | | | | | | | | NA | | NA | | | |
| | | | | | | | | | | | | | | | | |
| | | | | | | | | | | | | | | | | |
| (2468) Rose Lane | 0.13 | 380 | R | | | | | | | | NA | | NA | | | 09/10/2002 |
| | | | | | | | | | | | | | | | | |
| | | | | | | | | | | | | | | | | |
| (2468) Rose Lane | 0.25 | 3000 | F | 98% | 1% | 1% | 0% | 0% | 0% | C | 0.116 | F | 0.713 | 3200 | F | 2018 |
| | | | | | | | | | | | | | | | | |
| | | | | | | | | | | | | | | | | |
| (2468) Rose Lane | 0.25 | 750 | R | | | | | | | | NA | | NA | | | 09/10/2002 |
| | | | | | | | | | | | | | | | | |
| | | | | | | | | | | | | | | | | |
| (2469) Matthew Pl | 0.12 | 780 | R | | | | | | | | NA | | NA | | | 04/02/2002 |
| | | | | | | | | | | | | | | | | |
| | | | | | | | | | | | | | | | | |
| (2470) Allen St | 0.18 | 1800 | R | | | | | | | | NA | | NA | | | 09/10/2002 |
| | | | | | | | | | | | | | | | | |
| | | | | | | | | | | | | | | | | |
| (2471) Forest St | 0.20 | 120 | R | | | | | | | | NA | | NA | | | 05/26/2015 |
| | | | | | | | | | | | | | | | | |
| | | | | | | | | | | | | | | | | |
| (2471) Forest St | 0.26 | 180 | R | | | | | | | | NA | | NA | | | 09/24/2008 |
| | | | | | | | | | | | | | | | | |
| | | | | | | | | | | | | | | | | |
| (2472) Raleigh Ave | 0.10 | 120 | R | | | | | | | | NA | | NA | | | 09/24/2008 |
| | | | | | | | | | | | | | | | | |
| | | | | | | | | | | | | | | | | |
| (2472) Raleigh Ave | 0.15 | 100 | R | | | | | | | | NA | | NA | | | 01/30/2017 |
| | | | | | | | | | | | | | | | | |
| | | | | | | | | | | | | | | | | |
| (2473) Chapel Dr | 0.07 | 630 | R | | | | | | | | NA | | NA | | | 01/30/2017 |
| | | | | | | | | | | | | | | | | |
| | | | | | | | | | | | | | | | | |
| (2473) Chapel Dr | 0.12 | 670 | R | | | | | | | | NA | | NA | | | 01/30/2017 |
| | | | | | | | | | | | | | | | | |
| | | | | | | | | | | | | | | | | |
| (2473) Chapel Dr | 0.22 | 520 | R | | | | | | | | NA | | NA | | | 01/30/2017 |
| | | | | | | | | | | | | | | | | |
| | | | | | | | | | | | | | | | | |
| (2473) Chapel Dr | 0.03 | 640 | R | | | | | | | | NA | | NA | | | 01/30/2017 |
| | | | | | | | | | | | | | | | | |
| | | | | | | | | | | | | | | | | |
| (2474) Norfolk Ave | 0.04 | 20 | R | | | | | | | | NA | | NA | | | 10/22/2014 |
| | | | | | | | | | | | | | | | | |
| | | | | | | | | | | | | | | | | |
| (2474) Norfolk Ave | 0.09 | 90 | R | | | | | | | | NA | | NA | | | 01/30/2017 |
| | | | | | | | | | | | | | | | | |
| | | | | | | | | | | | | | | | | |
| (2475) Woolls Pl | 0.05 | 60 | R | | | | | | | | NA | | NA | | | 07/13/2009 |
| | | | | | | | | | | | | | | | | |
| | | | | | | | | | | | | | | | | |
| (2476) Belfast Pl | 0.07 | 110 | R | | | | | | | | NA | | NA | | | 07/13/2009 |
| | | | | | | | | | | | | | | | | |
| | | | | | | | | | | | | | | | | |
| (2477) Earlhurst St | 0.04 | 350 | R | | | | | | | | NA | | NA | | | 07/13/2009 |
| | | | | | | | | | | | | | | | | |
| | | | | | | | | | | | | | | | | |
| (2477) Earlhurst St | 0.27 | 90 | R | | | | | | | | NA | | NA | | | 01/18/2017 |
| | | | | | | | | | | | | | | | | |
| | | | | | | | | | | | | | | | | |

Virginia Department of Transportation
Traffic Engineering Division
2018
Annual Average Daily Traffic Volume Estimates By Section of Route
Fairfax Maintenance Area

| Route | Length | AADT | QA | 4Tire | Bus | -----Truck----- | | | | QC | K Factor | QK | Dir Factor | AAWDT | QW | Year |
|-----------------------|--------|------|----|-------|-----|-----------------|---------------------------|--------|--------|----|-------------|----|---------------|-------|----|------------|
| | | | | | | 2Axle | 3+Axle | 1Trail | 2Trail | | | | | | | |
| Fairfax County | | | | | | | | | | | | | | | | |
| (2477) Catlett St | 0.09 | 110 | R | | | | Earlhurst St | | | | NA | | | NA | | 10/22/2008 |
| (2477) Catlett St | 0.07 | 360 | R | | | | 29-2480 Dalhouse St | | | | NA | | | NA | | 10/22/2008 |
| (2477) Catlett St | 0.11 | 150 | R | | | | 29-2459 E, Leesville Blvd | | | | NA | | | NA | | 07/13/2009 |
| (2478) Skyview Ter | 0.06 | 90 | R | | | | Dead End | | | | NA | | | NA | | 05/26/2015 |
| (2478) Skyview Ter | 0.05 | 45 | R | | | | 29-988 Valley Brook Dr | | | | NA | | | NA | | 10/22/2014 |
| (2479) Quaker Ct | 0.05 | 40 | R | | | | 29-960 Devon Dr | | | | NA | | | NA | | 10/22/2014 |
| (2480) Dalhouse St | 0.05 | 180 | R | | | | 29-2884 Easton Dr | | | | NA | | | NA | | 10/23/2008 |
| (2480) Dalhouse St | 0.18 | 180 | R | | | | 29-3034 Camrose Pl | | | | NA | | | NA | | 11/05/2008 |
| (2481) Roundtree Rd | 0.14 | 130 | R | | | | 29-2483 Vagabond Dr | | | | NA | | | NA | | 08/22/2002 |
| (2481) Roundtree Rd | 0.06 | 230 | R | | | | 29-2482 Siesta Dr | | | | NA | | | NA | | 08/22/2002 |
| (2481) Roundtree Rd | 0.06 | 200 | R | | | | 29-2341 Slade Ct | | | | NA | | | NA | | 08/22/2002 |
| (2482) Siesta Dr | 0.11 | 310 | R | | | | 29-2483 Vagabond Dr | | | | NA | | | NA | | 08/22/2002 |
| (2483) Vagabond Dr | 0.04 | 30 | R | | | | 29-2481 Roundtree Rd | | | | NA | | | NA | | 01/20/2015 |
| (2483) Vagabond Dr | 0.05 | 120 | R | | | | 29-2482 Siesta Dr | | | | NA | | | NA | | 12/17/2014 |
| (2483) Vagabond Dr | 0.06 | 210 | R | | | | 29-2341 Slade Ct | | | | NA | | | NA | | 12/17/2014 |
| (2483) Vagabond Dr | 0.08 | 230 | R | | | | 29-960 Devon Dr | | | | NA | | | NA | | 12/17/2014 |
| (2484) Young Dr | 0.02 | 30 | R | | | | Cul-de-Sac | | | | NA | | | NA | | 08/22/2002 |
| (2484) Young Dr | 0.12 | 30 | R | | | | 0.02 MN Cul-de-Sac | | | | NA | | | NA | | 09/16/2002 |
| (2484) Young Dr | 0.13 | 150 | R | | | | 29-2485 Gerald Lane | | | | NA | | | NA | | 09/19/2002 |
| (2485) Gerald Lane | 0.14 | 60 | R | | | | Cul-de-Sac | | | | NA | | | NA | | 06/12/2015 |
| (2486) Thornwood Dr | 0.21 | 220 | R | | | | Dead End | | | | NA | | | NA | | 07/27/2009 |
| | | | | | | | 29-1664 Redwood Lane | | | | | | | | | |

Virginia Department of Transportation
Traffic Engineering Division
2018
Annual Average Daily Traffic Volume Estimates By Section of Route
Fairfax Maintenance Area

| Route | Length | AADT | QA | 4Tire | Bus | -----Truck----- | | | | QC | K Factor | QK | Dir Factor | AAWDT | QW | Year |
|-----------------------|--------|------|----|-------|-----|-----------------|--------|--------|--------|----|-------------|----|---------------|-------|----|------------|
| | | | | | | 2Axle | 3+Axle | 1Trail | 2Trail | | | | | | | |
| Fairfax County | | | | | | | | | | | | | | | | |
| (2487) Glenvale Dr | 0.11 | 220 | R | | | | | | | | NA | | | NA | | 11/08/2005 |
| (2487) Glenvale Dr | 0.08 | 410 | R | | | | | | | | NA | | | NA | | 11/08/2005 |
| (2487) Glenvale Dr | 0.23 | 550 | R | | | | | | | | NA | | | NA | | 11/08/2005 |
| (2488) Mears St | 0.10 | 180 | R | | | | | | | | NA | | | NA | | 02/02/2015 |
| (2488) Mears St | 0.07 | 130 | R | | | | | | | | NA | | | NA | | 02/02/2015 |
| (2488) Mears St | 0.13 | 60 | R | | | | | | | | NA | | | NA | | 10/22/2014 |
| (2489) Colby St | 0.17 | 140 | R | | | | | | | | NA | | | NA | | 09/16/2002 |
| (2489) Colby Ct | 0.06 | 80 | R | | | | | | | | NA | | | NA | | 09/16/2002 |
| (2490) Marymount Lane | 0.07 | 710 | R | | | | | | | | NA | | | NA | | 09/16/2002 |
| (2491) Elsmore St | 0.08 | 300 | R | | | | | | | | NA | | | NA | | 09/16/2002 |
| (2491) Elsmore St | 0.24 | 90 | R | | | | | | | | NA | | | NA | | 09/09/2002 |
| (2492) Greer Ct | 0.04 | 50 | R | | | | | | | | NA | | | NA | | 10/22/2014 |
| (2493) Nelson Dr | 0.09 | 70 | R | | | | | | | | NA | | | NA | | 09/18/2002 |
| (2494) Maryview St | 0.16 | 120 | R | | | | | | | | NA | | | NA | | 10/22/2014 |
| (2494) Maryview St | 0.11 | 90 | R | | | | | | | | NA | | | NA | | 10/22/2014 |
| (2495) Parkwood Ter | 0.10 | 290 | R | | | | | | | | NA | | | NA | | 09/10/2002 |
| (2495) Parkwood Te | 0.08 | 330 | R | | | | | | | | NA | | | NA | | 09/18/2002 |
| (2495) Parkwood Te | 0.08 | 500 | R | | | | | | | | NA | | | NA | | 09/10/2002 |
| (2495) Parkwood Te | 0.03 | 1500 | R | | | | | | | | NA | | | NA | | 09/10/2002 |
| (2496) Kenneth Dr | 0.03 | 45 | R | | | | | | | | NA | | | NA | | 09/10/2002 |
| (2497) Saint James Pl | 0.15 | 200 | R | | | | | | | | NA | | | NA | | 09/18/2002 |

Virginia Department of Transportation
Traffic Engineering Division
2018
Annual Average Daily Traffic Volume Estimates By Section of Route
Fairfax Maintenance Area

| Route | Length | AADT | QA | 4Tire | Bus | -----Truck----- | | | | QC | K Factor | QK | Dir Factor | AAWDT | QW | Year |
|-------------------------------|--------|------|----|-------|-----|----------------------------------|--------|--------|--------|----|-------------|----|---------------|-------|----|------------|
| | | | | | | 2Axle | 3+Axle | 1Trail | 2Trail | | | | | | | |
| Fairfax County | | | | | | | | | | | | | | | | |
| (2498) Brad St | 0.09 | 490 | R | | | | | | | | NA | | | NA | | 09/16/2002 |
| | | | | | | From: 29-3015 Fallowfield Dr | | | | | | | | | | |
| | | | | | | To: 29-2225 Arnold Lane | | | | | | | | | | |
| (2498) Brad St | 0.17 | 360 | R | | | | | | | | NA | | | NA | | 08/22/2002 |
| | | | | | | From: 29-2892 Add Dr | | | | | | | | | | |
| (2498) Brad St | 0.07 | 540 | R | | | | | | | | NA | | | NA | | 08/22/2002 |
| | | | | | | From: 29-2981 Dye Dr | | | | | | | | | | |
| (2498) Brad St | 0.15 | 490 | R | | | | | | | | NA | | | NA | | 08/22/2002 |
| | | | | | | From: 29-2497 Saint James Pl | | | | | | | | | | |
| (2498) Brad St | 0.05 | 570 | R | | | | | | | | NA | | | NA | | 08/22/2002 |
| | | | | | | From: 29-2437 Brandy Ct | | | | | | | | | | |
| | | | | | | To: 29-2473 Chapel Dr | | | | | | | | | | |
| (2499) Sherando Lane | 0.13 | 70 | R | | | | | | | | NA | | | NA | | 01/30/2017 |
| | | | | | | From: 29-2474 Norfolk Ave | | | | | | | | | | |
| | | | | | | To: 29-686 Balls Hill Rd | | | | | | | | | | |
| (2500) Spring Side Way | 0.08 | 70 | R | | | | | | | | NA | | | NA | | 10/22/2014 |
| | | | | | | From: Cul-de-Sac | | | | | | | | | | |
| | | | | | | To: 29-620 Braddock Rd | | | | | | | | | | |
| (2501) Belmont Dr | 0.21 | 180 | R | | | | | | | | NA | | | NA | | 09/15/2001 |
| | | | | | | From: 29-2502 Sandra Lane | | | | | | | | | | |
| (2501) Belmont Dr | 0.05 | 20 | R | | | | | | | | NA | | | NA | | 09/15/2001 |
| | | | | | | From: Dead End | | | | | | | | | | |
| | | | | | | To: Dead End | | | | | | | | | | |
| (2502) Sandra Lane | 0.05 | 40 | R | | | | | | | | NA | | | NA | | 08/14/2001 |
| | | | | | | From: 29-2501 Belmont Dr | | | | | | | | | | |
| | | | | | | To: SR 7 Leesburg Pike | | | | | | | | | | |
| (2503) Jefferson St S | 0.41 | 9400 | G | 97% | 1% | 1% | 0% | 0% | 0% | C | 0.088 | F | 0.516 | 10000 | G | 2018 |
| | | | | | | From: Arlington County Line | | | | | | | | | | |
| | | | | | | To: Dead End | | | | | | | | | | |
| (2504) Leesburg Pike Frontage | 0.01 | 1600 | R | | | | | | | | NA | | | NA | | 02/08/2017 |
| | | | | | | From: 29-2503 Jefferson St | | | | | | | | | | |
| (2504) Leesburg Pike Frontage | 0.18 | 490 | R | | | | | | | | NA | | | NA | | 02/08/2017 |
| | | | | | | From: Dead End | | | | | | | | | | |
| | | | | | | To: 29-674 Hunter Mill Rd | | | | | | | | | | |
| (2505) Wickens Rd | 0.35 | 1000 | R | | | | | | | | NA | | | NA | | 07/12/2006 |
| | | | | | | From: 29-2506 Vickers Dr | | | | | | | | | | |
| (2505) Wickens Rd | 0.12 | 790 | R | | | | | | | | NA | | | NA | | 08/22/2005 |
| | | | | | | From: 29-5714 Walter Thompson Dr | | | | | | | | | | |
| (2505) Wickens Rd | 0.13 | 380 | R | | | | | | | | NA | | | NA | | 08/22/2005 |
| | | | | | | From: 29-5700 | | | | | | | | | | |
| (2505) Wickens Rd | 0.05 | 30 | R | | | | | | | | NA | | | NA | | 10/22/2014 |
| | | | | | | From: Dead End | | | | | | | | | | |
| | | | | | | To: Cul-de-Sac | | | | | | | | | | |
| (2506) Vickers Dr | 0.15 | 120 | R | | | | | | | | NA | | | NA | | 07/22/2009 |
| | | | | | | From: 29-2505 Wickens Rd | | | | | | | | | | |
| | | | | | | To: 29-2535 Mill Run Dr | | | | | | | | | | |
| (2507) Jonquil Cir | 0.07 | 20 | R | | | | | | | | NA | | | NA | | 10/22/2014 |
| | | | | | | From: Cul-de-Sac | | | | | | | | | | |
| | | | | | | To: 29-2535 Mill Run Dr | | | | | | | | | | |
| (2508) Bonnie View Dr | 0.09 | 70 | R | | | | | | | | NA | | | NA | | 07/12/2018 |
| | | | | | | From: 29-2509 Orchid Cir | | | | | | | | | | |
| (2508) Bonnie View Dr | 0.04 | 20 | R | | | | | | | | NA | | | NA | | 05/21/2015 |
| | | | | | | From: Dead End | | | | | | | | | | |

Virginia Department of Transportation
 Traffic Engineering Division
 2018
 Annual Average Daily Traffic Volume Estimates By Section of Route
 Fairfax Maintenance Area

| Route | Length | AADT | QA | 4Tire | Bus | -----Truck----- | | | | QC | K Factor | QK | Dir Factor | AAWDT | QW | Year | |
|-----------------------|--------|------|----|-------|-----|-----------------|------------------------------|--------|--------|----|-------------|----|---------------|-------|----|------------|--|
| | | | | | | 2Axle | 3+Axle | 1Trail | 2Trail | | | | | | | | |
| Fairfax County | | | | | | | | | | | | | | | | | |
| (2509) Orchid Cir | 0.08 | 40 | R | | | | From: 29-2508 Bonnie View Dr | | | | NA | | | NA | | 10/22/2014 | |
| | | | | | | | To: Cul-de-Sac | | | | | | | | | | |
| (2510) Fairbank St | 0.11 | 30 | R | | | | From: 29-2535 Mill Run Dr | | | | NA | | | NA | | 05/21/2015 | |
| | | | | | | | To: Dead End | | | | | | | | | | |
| (2511) Marlene Lane | 0.28 | 150 | R | | | | From: Cul-de-Sac | | | | NA | | | NA | | 05/20/2015 | |
| | | | | | | | To: 29-2535 Mill Run Dr | | | | | | | | | | |
| (2512) Delfield Lane | 0.06 | 60 | R | | | | From: 29-700 Hunter Rd | | | | NA | | | NA | | 02/02/2015 | |
| | | | | | | | To: 29-2513 Ardwick Ct | | | | | | | | | | |
| (2512) Delfield Lane | 0.04 | 50 | R | | | | From: Cul-de-Sac | | | | NA | | | NA | | 10/22/2014 | |
| | | | | | | | To: Cul-de-Sac | | | | | | | | | | |
| (2513) Ardwick Ct | 0.04 | 40 | R | | | | From: Cul-de-Sac | | | | NA | | | NA | | 10/22/2014 | |
| | | | | | | | To: 29-2512 Delfield Lane | | | | | | | | | | |
| (2514) Basswood Ct | 0.04 | 60 | R | | | | From: 29-3075 Laburnum St | | | | NA | | | NA | | 09/18/2002 | |
| | | | | | | | To: Cul-de-Sac | | | | | | | | | | |
| (2515) Downs Dr | 0.24 | 70 | R | | | | From: US 50 Lee Jackson Hwy | | | | NA | | | NA | | 09/18/2002 | |
| | | | | | | | To: 29-3833 Birch Dr | | | | | | | | | | |
| (2515) Birch Dr | 0.10 | 540 | R | | | | From: 29-3833; Downs Dr | | | | NA | | | NA | | 09/18/2002 | |
| | | | | | | | To: 29-954 Chantilly Rd | | | | | | | | | | |
| (2516) Maple Hill Rd | 0.19 | 400 | R | | | | From: 29-1213 Valley Rd | | | | NA | | | NA | | 08/22/2005 | |
| | | | | | | | To: 29-2517 Pine Tree Dr | | | | | | | | | | |
| (2516) Maple Hill Rd | 0.10 | 45 | R | | | | From: Cul-de-Sac | | | | NA | | | NA | | 11/03/2014 | |
| | | | | | | | To: Cul-de-Sac | | | | | | | | | | |
| (2517) Pine Tree Dr | 0.19 | 60 | R | | | | From: 0.19 MW 29-2516 | | | | NA | | | NA | | 02/02/2015 | |
| | | | | | | | To: 29-2516 Maple Hill Rd | | | | | | | | | | |
| (2517) Pine Tree Dr | 0.32 | 90 | R | | | | From: Dead End | | | | NA | | | NA | | 02/02/2015 | |
| | | | | | | | To: Dead End | | | | | | | | | | |
| (2518) Highland Pl | 0.15 | 190 | R | | | | From: 29-1019 Valley Rd | | | | NA | | | NA | | 02/02/2015 | |
| | | | | | | | To: 0.15 MN 29-1019 | | | | | | | | | | |
| (2518) Highland Pl | 0.10 | 50 | R | | | | From: Cul-de-Sac | | | | NA | | | NA | | 02/02/2015 | |
| | | | | | | | To: Cul-de-Sac | | | | | | | | | | |
| (2519) Michele Ct | 0.05 | 30 | R | | | | From: 29-1019 Valley Rd | | | | NA | | | NA | | 09/18/2002 | |
| | | | | | | | To: Cul-de-Sac | | | | | | | | | | |
| (2520) Greg Roy Lane | 0.35 | 490 | F | 98% | 0% | 1% | 0% | 0% | 0% | C | 0.134 | F | 0.684 | 520 | F | 2018 | |
| | | | | | | | From: 29-665 W, Fox Mill Rd | | | | | | | | | | |
| | | | | | | | To: 29-665 E, Fox Mill Rd | | | | | | | | | | |
| (2521) | 0.07 | 40 | R | | | | From: 29-2520 Greg Roy Lane | | | | NA | | | NA | | 1986 | |
| | | | | | | | To: 29-2522 | | | | | | | | | | |
| (2521) | 0.10 | 30 | R | | | | From: Dead End | | | | NA | | | NA | | 1986 | |
| | | | | | | | To: Dead End | | | | | | | | | | |
| (2522) | 0.05 | 5 | R | | | | From: 29-2521 | | | | NA | | | NA | | 1986 | |
| | | | | | | | To: Dead End | | | | | | | | | | |

Virginia Department of Transportation
Traffic Engineering Division
2018
Annual Average Daily Traffic Volume Estimates By Section of Route
Fairfax Maintenance Area

| Route | Length | AADT | QA | 4Tire | Bus | -----Truck----- | | | | QC | K Factor | QK | Dir Factor | AAWDT | QW | Year |
|-----------------------|--------|------|----|-------|-----|--------------------------|--------|--------|--------|----|-------------|----|---------------|-------|----|------------|
| | | | | | | 2Axle | 3+Axle | 1Trail | 2Trail | | | | | | | |
| Fairfax County | | | | | | | | | | | | | | | | |
| (2523) Southland Ave | 0.07 | 2000 | R | | | 0.07 MS SR 236 | | | | | NA | | | NA | | 08/19/2015 |
| (2523) Southland Ave | 0.31 | 6100 | R | | | SR 236 Little River Tpke | | | | | NA | | | NA | | 07/22/2009 |
| | | | | | | Dead End | | | | | | | | | | |
| (2524) Valeview Dr | 0.07 | 800 | R | | | 29-664 Waples Mill Rd | | | | | NA | | | NA | | 05/26/2015 |
| (2524) Valeview Dr | 0.05 | 180 | R | | | 29-2525 S, Wayland St | | | | | NA | | | NA | | 1997 |
| (2524) Valeview Dr | 0.24 | 320 | R | | | 0.05 MN 29-2525 | | | | | NA | | | NA | | 08/19/2015 |
| (2524) Valeview Dr | 0.04 | 160 | R | | | 0.16 MN 29-7473 | | | | | NA | | | NA | | 08/19/2015 |
| | | | | | | 29-2525 N, Wayland St | | | | | | | | | | |
| (2525) Wayland St | 0.16 | 450 | R | | | 29-2524 S, Valeview Dr | | | | | NA | | | NA | | 08/19/2015 |
| (2525) Wayland St | 0.19 | 320 | R | | | 29-2526 Toreador Lane | | | | | NA | | | NA | | 08/19/2015 |
| (2525) Wayland St | 0.08 | 440 | R | | | 29-2524 N, Valeview Dr | | | | | NA | | | NA | | 05/26/2015 |
| (2525) Wayland St | 0.13 | 340 | R | | | 29-2566 Ellmore Lane | | | | | NA | | | NA | | 08/19/2015 |
| (2525) Wayland St | 0.08 | 390 | R | | | 29-5440 Valewood Dr | | | | | NA | | | NA | | 08/19/2015 |
| (2525) Wayland St | 0.27 | 360 | R | | | 29-5456 Lyrac St | | | | | NA | | | NA | | 05/26/2015 |
| | | | | | | 29-672 Vale Rd | | | | | | | | | | |
| (2526) Toreador Lane | 0.15 | 130 | R | | | Cul-de-Sac | | | | | NA | | | NA | | 1997 |
| | | | | | | 29-2525 Wayland St | | | | | | | | | | |
| (2527) Mustang Dr | 0.31 | 160 | R | | | Dead End | | | | | NA | | | NA | | 09/18/2002 |
| (2527) Mustang Dr | 0.09 | 410 | R | | | 29-3593 Floris St | | | | | NA | | | NA | | 08/02/2005 |
| (2527) Mustang Dr | 0.12 | 380 | R | | | 29-3822 Mountain View Ct | | | | | NA | | | NA | | 08/02/2005 |
| | | | | | | 29-608 West Ox Rd | | | | | | | | | | |
| (2528) Lowe St | 0.21 | 370 | R | | | 29-657 Centreville Rd | | | | | NA | | | NA | | 08/09/2005 |
| (2528) Lowe St | 0.05 | 100 | R | | | 29-2530 Louise Ave | | | | | NA | | | NA | | 08/09/2005 |
| (2528) Lowe St | 0.03 | 7 | R | | | 29-2529 Armfield St | | | | | NA | | | NA | | 1996 |
| | | | | | | Dead End | | | | | | | | | | |
| (2529) Armfield St | 0.04 | 40 | R | | | 29-2528 Lowe St | | | | | NA | | | NA | | 11/07/2014 |
| | | | | | | Dead End | | | | | | | | | | |
| (2530) Louise Ave | 0.14 | 110 | R | | | Dead End | | | | | NA | | | NA | | 05/26/2015 |
| | | | | | | 29-2528 Lowe St | | | | | | | | | | |
| (2531) Chinquapin Rd | 0.34 | 150 | R | | | 29-738 Old Dominion Dr | | | | | NA | | | NA | | 08/10/2009 |
| | | | | | | Cul-de-Sac | | | | | | | | | | |

Virginia Department of Transportation
Traffic Engineering Division
2018
Annual Average Daily Traffic Volume Estimates By Section of Route
Fairfax Maintenance Area

| Route | Length | AADT | QA | 4Tire | Bus | -----Truck----- | | | | QC | K Factor | QK | Dir Factor | AAWDT | QW | Year |
|-----------------------|--------|-------|----|-------|-----|---|--------|--------|--------|----|-------------|----|---------------|-------|----|------------|
| | | | | | | 2Axle | 3+Axle | 1Trail | 2Trail | | | | | | | |
| Fairfax County | | | | | | | | | | | | | | | | |
| (2532) Beauregard St | 0.10 | 16000 | F | 98% | 1% | 1% | 0% | 0% | 0% | C | 0.065 | F | 0.548 | 18000 | F | 2018 |
| | | | | | | From: 29-713, North Chambliss St; Beauregard St | | | | | | | | | | |
| | | | | | | To: 29-613 Lincolnia Rd | | | | | | | | | | |
| (2532) Beauregard St | 0.09 | 16000 | F | 98% | 1% | 1% | 0% | 0% | 0% | F | 0.094 | F | 0.590 | 17000 | F | 2018 |
| | | | | | | From: WCL Alexandria | | | | | | | | | | |
| | | | | | | To: 29-743 Colvin Run Rd | | | | | | | | | | |
| (2533) Robindale Dr | 0.19 | 1300 | R | | | | | | | | NA | | | NA | | 09/19/2005 |
| | | | | | | From: 29-2536 Bob-O-Link Cir | | | | | | | | | | |
| (2533) Robindale Dr | 0.10 | 1200 | R | | | | | | | | NA | | | NA | | 08/06/2018 |
| | | | | | | From: 29-2534 Phoenix Lane | | | | | | | | | | |
| (2533) Robindale Dr | 0.16 | 150 | R | | | | | | | | NA | | | NA | | 08/06/2018 |
| | | | | | | From: Cul-de-Sac | | | | | | | | | | |
| | | | | | | To: 29-2533 Robindale Dr | | | | | | | | | | |
| (2534) Phoenix Lane | 0.17 | 1000 | R | | | | | | | | NA | | | NA | | 08/06/2018 |
| | | | | | | From: 29-2535 Mill Run Dr | | | | | | | | | | |
| | | | | | | To: 29-10454 Hessick Ct | | | | | | | | | | |
| (2535) Mill Run Dr | 0.10 | 340 | R | | | | | | | | NA | | | NA | | 03/09/2009 |
| | | | | | | From: 29-2647 Claude Ct | | | | | | | | | | |
| (2535) Mill Run Dr | 0.11 | 400 | R | | | | | | | | NA | | | NA | | 08/06/2018 |
| | | | | | | From: 29-2534 Phoenix Lane | | | | | | | | | | |
| (2535) Mill Run Dr | 0.12 | 820 | R | | | | | | | | NA | | | NA | | 09/19/2005 |
| | | | | | | From: 29-2507 Jonquil Cir | | | | | | | | | | |
| (2535) Mill Run Dr | 0.08 | 630 | R | | | | | | | | NA | | | NA | | 09/19/2005 |
| | | | | | | From: 29-2508 Bonnie View Dr | | | | | | | | | | |
| (2535) Mill Run Dr | 0.16 | 540 | R | | | | | | | | NA | | | NA | | 09/19/2005 |
| | | | | | | From: 29-2510 Fairbank St | | | | | | | | | | |
| (2535) Mill Run Dr | 0.04 | 340 | R | | | | | | | | NA | | | NA | | 09/19/2005 |
| | | | | | | From: 29-2511 | | | | | | | | | | |
| (2535) Mill Run Dr | 0.23 | 90 | R | | | | | | | | NA | | | NA | | 11/17/2014 |
| | | | | | | From: Dead End | | | | | | | | | | |
| | | | | | | To: Dead End | | | | | | | | | | |
| (2536) Bob-O-Link Cir | 0.05 | 40 | R | | | | | | | | NA | | | NA | | 11/17/2014 |
| | | | | | | From: 29-2533 Robindale Dr | | | | | | | | | | |
| | | | | | | To: 29-2538 Prestwick Dr | | | | | | | | | | |
| (2537) Merion Lane | 0.08 | 80 | R | | | | | | | | NA | | | NA | | 08/08/2001 |
| | | | | | | From: Cul-de-Sac | | | | | | | | | | |
| | | | | | | To: Dead End | | | | | | | | | | |
| (2538) Prestwick Dr | 0.13 | 90 | R | | | | | | | | NA | | | NA | | 09/15/2001 |
| | | | | | | From: 29-4481 Sedgefield Rd | | | | | | | | | | |
| (2538) Prestwick Dr | 0.13 | 360 | R | | | | | | | | NA | | | NA | | 09/15/2001 |
| | | | | | | From: 29-2539 Pelham Lane | | | | | | | | | | |
| (2538) Prestwick Dr | 0.03 | 460 | R | | | | | | | | NA | | | NA | | 09/15/2001 |
| | | | | | | From: 29-2560 Berwynd Dr | | | | | | | | | | |
| (2538) Prestwick Dr | 0.14 | 1000 | R | | | | | | | | NA | | | NA | | 09/15/2001 |
| | | | | | | From: 29-2559 Brookline Dr | | | | | | | | | | |
| (2538) Prestwick Dr | 0.08 | 680 | R | | | | | | | | NA | | | NA | | 09/15/2001 |
| | | | | | | From: 29-2545 Fox Chapel Rd | | | | | | | | | | |
| (2538) Prestwick Dr | 0.14 | 900 | R | | | | | | | | NA | | | NA | | 09/15/2001 |
| | | | | | | From: 29-2544 Sewickley Pl | | | | | | | | | | |
| (2538) Prestwick Dr | 0.10 | 610 | R | | | | | | | | NA | | | NA | | 09/15/2001 |
| | | | | | | From: 29-2537 Merion Lane | | | | | | | | | | |
| (2538) Prestwick Dr | 0.07 | 1300 | R | | | | | | | | NA | | | NA | | 09/15/2001 |
| | | | | | | From: 29-620 Braddock Rd | | | | | | | | | | |

Virginia Department of Transportation
Traffic Engineering Division
2018
Annual Average Daily Traffic Volume Estimates By Section of Route
Fairfax Maintenance Area

| Route | Length | AADT | QA | 4Tire | Bus | -----Truck----- | | | | QC | K Factor | QK | Dir Factor | AAWDT | QW | Year |
|-----------------------|--------|------|----|-------|-----|-------------------------------|--------|--------|--------|----|-------------|----|---------------|-------|----|------------|
| | | | | | | 2Axle | 3+Axle | 1Trail | 2Trail | | | | | | | |
| Fairfax County | | | | | | | | | | | | | | | | |
| (2539) Pelham Lane | 0.21 | 140 | R | | | From: 29-2538 Prestwick Dr | | | | | NA | | | NA | | 08/08/2001 |
| | | | | | | To: Dead End | | | | | | | | | | |
| (2540) Doveville Lane | 0.09 | 410 | R | | | From: 29-3654 Ashmeade Dr | | | | | NA | | | NA | | 08/01/2016 |
| (2540) Doveville Lane | 0.10 | 690 | R | | | From: 29-2541 Ellenwood Lane | | | | | NA | | | NA | | 09/22/2008 |
| (2540) Doveville Lane | 0.09 | 450 | R | | | From: 29-2465 Joyce St | | | | | NA | | | NA | | 09/22/2008 |
| (2540) Doveville Lane | 0.10 | 40 | R | | | From: 29-2234 Littleton St | | | | | NA | | | NA | | 11/17/2014 |
| | | | | | | To: Dead End | | | | | | | | | | |
| (2541) Ellenwood Lane | 0.32 | 160 | R | | | From: 29-2540 Doveville Lane | | | | | NA | | | NA | | 08/01/2016 |
| | | | | | | To: 29-651 Guinea Rd | | | | | | | | | | |
| (2542) N Chambliss St | 0.10 | 2400 | R | | | From: 29-613 Lincolnia Rd | | | | | NA | | | NA | | 02/23/2009 |
| (2542) N Chambliss St | 0.05 | 2600 | R | | | From: 29-2543 Kling Dr | | | | | NA | | | NA | | 01/18/2017 |
| | | | | | | To: SCL Alexandria | | | | | | | | | | |
| (2543) Kling Dr | 0.02 | 20 | R | | | From: Dead End | | | | | NA | | | NA | | 11/17/2014 |
| (2543) Kling Dr | 0.05 | 680 | R | | | From: 29-2542, N Chambliss St | | | | | NA | | | NA | | 12/16/2014 |
| (2543) Kling Dr | 0.05 | 640 | R | | | From: 29-3042 Joanne Dr | | | | | NA | | | NA | | 12/16/2014 |
| (2543) Kling Dr | 0.15 | 540 | R | | | From: 29-2549 Rynex Dr | | | | | NA | | | NA | | 12/16/2014 |
| (2543) Kling Dr | 0.07 | 40 | R | | | From: 29-2550 Albro Lane | | | | | NA | | | NA | | 12/16/2014 |
| | | | | | | To: Dead End | | | | | | | | | | |
| (2544) Sewickley Pl | 0.08 | 40 | R | | | From: 29-2538 Prestwick Dr | | | | | NA | | | NA | | 08/08/2001 |
| | | | | | | To: Cul-de-Sac | | | | | | | | | | |
| (2545) Fox Chapel Rd | 0.30 | 140 | R | | | From: 29-2538 Prestwick Dr | | | | | NA | | | NA | | 08/08/2001 |
| | | | | | | To: Dead End | | | | | | | | | | |
| (2546) Stanley Pl | 0.04 | 80 | R | | | From: 29-2701 Griffith Rd | | | | | NA | | | NA | | 09/18/2002 |
| | | | | | | To: Dead End | | | | | | | | | | |
| (2547) Leeds Rd | 0.34 | 180 | R | | | From: 29-672 Vale Rd | | | | | NA | | | NA | | 09/18/2002 |
| | | | | | | To: 29-1537 Hunters Valley Rd | | | | | | | | | | |
| (2548) Bull Run Dr | 0.87 | 770 | R | | | From: Dead End | | | | | NA | | | NA | | 05/26/2015 |
| | | | | | | To: 29-621; 29-658 | | | | | | | | | | |
| (2549) Rynex Dr | 0.20 | 150 | R | | | From: 29-2543 Kling Dr | | | | | NA | | | NA | | 12/16/2014 |
| | | | | | | To: Dead End | | | | | | | | | | |
| (2550) Albro Lane | 0.10 | 740 | R | | | From: 29-2903 Sano St | | | | | NA | | | NA | | 01/30/2006 |
| (2550) Albro Lane | 0.04 | 550 | R | | | From: 29-7489 Deane Ct | | | | | NA | | | NA | | 01/18/2017 |
| | | | | | | To: 29-2543 Kling Dr | | | | | | | | | | |

Virginia Department of Transportation
Traffic Engineering Division
2018
Annual Average Daily Traffic Volume Estimates By Section of Route
Fairfax Maintenance Area

| Route | Length | AADT | QA | 4Tire | Bus | -----Truck----- | | | | QC | K Factor | QK | Dir Factor | AAWDT | QW | Year |
|---------------------------|--------|------|----|-------|-----|-----------------|---------------------------------|--------|--------|----|-------------|----|---------------|-------|----|------------|
| | | | | | | 2Axle | 3+Axle | 1Trail | 2Trail | | | | | | | |
| Fairfax County | | | | | | | | | | | | | | | | |
| (2552) McGuire Ct | 0.08 | 80 | R | | | | From: Dead End | | | | | NA | | NA | | 1996 |
| (2552) Hawthorne Ridge Ct | 0.14 | 110 | R | | | | From: 29-676 Clarks Crossing Rd | | | | | NA | | NA | | 11/18/2008 |
| | | | | | | | To: 0.14 MN 29-676 | | | | | | | | | |
| (2553) Bosworth Ct | 0.07 | 60 | R | | | | From: 29-3578 Kilmarnock Dr | | | | | NA | | NA | | 11/17/2014 |
| | | | | | | | To: Cul-de-Sac | | | | | | | | | |
| (2554) Okla Dr | 0.14 | 320 | R | | | | From: 29-3548 Briary Lane | | | | | NA | | NA | | 12/07/2005 |
| (2554) Okla Dr | 0.17 | 950 | R | | | | From: 29-4496 Acosta Rd | | | | | NA | | NA | | 12/07/2005 |
| (2554) Okla Dr | 0.10 | 360 | R | | | | From: 29-3412 Pr William Dr | | | | | NA | | NA | | 12/07/2005 |
| | | | | | | | To: 29-2555 Skyview Lane | | | | | | | | | |
| (2555) Skyview Lane | 0.14 | 160 | R | | | | From: SR 236 Little River Tpke | | | | | NA | | NA | | 01/12/2015 |
| (2555) Skyview Lane | 0.06 | 330 | R | | | | From: 29-2554 Okla Dr | | | | | NA | | NA | | 01/12/2015 |
| (2555) Skyview Lane | 0.18 | 80 | R | | | | From: 29-4465 Pixie Ct | | | | | NA | | NA | | 01/12/2015 |
| | | | | | | | To: Dead End | | | | | | | | | |
| (2556) Chaco Rd | 0.22 | 160 | R | | | | From: 29-1852 Arcadia Rd | | | | | NA | | NA | | 02/23/2009 |
| | | | | | | | To: 29-1271 Frontage Rd | | | | | | | | | |
| (2557) Jewel St | 0.09 | 90 | R | | | | From: 0.09 MS 29-1852 | | | | | NA | | NA | | 11/17/2014 |
| (2557) Jewel St | 0.03 | 5 | R | | | | From: 29-1852 Arcadia Rd | | | | | NA | | NA | | 11/17/2014 |
| | | | | | | | To: Dead End | | | | | | | | | |
| (2558) Redwood Dr | 0.05 | 200 | R | | | | From: ECL Vienna | | | | | NA | | NA | | 11/17/2008 |
| (2558) Redwood Dr | 0.05 | 380 | R | | | | From: 29-3863 Glyndon St | | | | | NA | | NA | | 11/17/2008 |
| (2558) Redwood Dr | 0.13 | 450 | R | | | | From: 29-3864 Otis Ct | | | | | NA | | NA | | 11/17/2008 |
| (2558) Redwood Dr | 0.08 | 1100 | R | | | | From: 29-1163 Lockett Ave | | | | | NA | | NA | | 11/17/2008 |
| | | | | | | | To: 29-698 Cedar Lane | | | | | | | | | |
| (2559) Brookline Dr | 0.21 | 80 | R | | | | From: 29-2538 Prestwick Dr | | | | | NA | | NA | | 08/08/2001 |
| | | | | | | | To: Dead End | | | | | | | | | |
| (2560) Berwynd Dr | 0.16 | 130 | R | | | | From: 29-2538 Prestwick Dr | | | | | NA | | NA | | 05/26/2015 |
| (2560) Berwynd Dr | 0.15 | 60 | R | | | | From: 29-4628 Berwynd Ct | | | | | NA | | NA | | 11/17/2014 |
| | | | | | | | To: Dead End | | | | | | | | | |
| (2561) MacArthur Ave | 0.03 | 230 | R | | | | From: WCL Vienna | | | | | NA | | NA | | 11/18/2008 |
| (2561) MacArthur Ave | 0.05 | 150 | R | | | | From: 29-2562 Narragansett Pl | | | | | NA | | NA | | 11/18/2008 |
| | | | | | | | To: 29-2563 Rockport Rd | | | | | | | | | |

Virginia Department of Transportation
Traffic Engineering Division
2018
Annual Average Daily Traffic Volume Estimates By Section of Route
Fairfax Maintenance Area

| Route | Length | AADT | QA | 4Tire | Bus | -----Truck----- | | | | QC | K Factor | QK | Dir Factor | AAWDT | QW | Year |
|-------------------------|--------|------|----|-------|-----|-----------------|--------|--------|--------|----|-------------|----|---------------|-------|----|------------|
| | | | | | | 2Axle | 3+Axle | 1Trail | 2Trail | | | | | | | |
| Fairfax County | | | | | | | | | | | | | | | | |
| (2562) Narragansett Pl | 0.07 | 70 | R | | | | | | | | NA | | NA | | | 11/17/2014 |
| | | | | | | | | | | | | | | | | |
| | | | | | | | | | | | | | | | | |
| (2563) Rockport Rd | 0.12 | 110 | R | | | | | | | | NA | | NA | | | 11/17/2014 |
| | | | | | | | | | | | | | | | | |
| | | | | | | | | | | | | | | | | |
| (2563) Rockport Rd | 0.11 | 110 | R | | | | | | | | NA | | NA | | | 11/18/2008 |
| | | | | | | | | | | | | | | | | |
| | | | | | | | | | | | | | | | | |
| (2564) Shasta Ct | 0.05 | 30 | R | | | | | | | | NA | | NA | | | 11/17/2014 |
| | | | | | | | | | | | | | | | | |
| | | | | | | | | | | | | | | | | |
| (2565) Park Terrace | 0.07 | 50 | R | | | | | | | | NA | | NA | | | 07/27/2009 |
| | | | | | | | | | | | | | | | | |
| | | | | | | | | | | | | | | | | |
| (2566) Ellmore Lane | 0.02 | 40 | R | | | | | | | | NA | | NA | | | 06/12/2015 |
| | | | | | | | | | | | | | | | | |
| | | | | | | | | | | | | | | | | |
| (2566) Ellmore Lane | 0.05 | 45 | R | | | | | | | | NA | | NA | | | 11/17/2014 |
| | | | | | | | | | | | | | | | | |
| | | | | | | | | | | | | | | | | |
| (2567) Timber Valley Ct | 0.08 | 80 | R | | | | | | | | NA | | NA | | | 11/17/2014 |
| | | | | | | | | | | | | | | | | |
| | | | | | | | | | | | | | | | | |
| (2568) Clarence Ave | 0.06 | 40 | R | | | | | | | | NA | | NA | | | 02/08/2017 |
| | | | | | | | | | | | | | | | | |
| | | | | | | | | | | | | | | | | |
| (2568) Clarence Ave | 0.03 | 150 | R | | | | | | | | NA | | NA | | | 01/09/2006 |
| | | | | | | | | | | | | | | | | |
| | | | | | | | | | | | | | | | | |
| (2569) Cook St | 0.04 | 60 | R | | | | | | | | NA | | NA | | | 11/17/2014 |
| | | | | | | | | | | | | | | | | |
| | | | | | | | | | | | | | | | | |
| (2570) Easie St | 0.18 | 70 | R | | | | | | | | NA | | NA | | | 07/22/2009 |
| | | | | | | | | | | | | | | | | |
| | | | | | | | | | | | | | | | | |
| (2571) Horner Ct | 0.06 | 2600 | R | | | | | | | | NA | | NA | | | 12/07/2005 |
| | | | | | | | | | | | | | | | | |
| | | | | | | | | | | | | | | | | |
| (2571) Horner Ct | 0.04 | 60 | R | | | | | | | | NA | | NA | | | 12/07/2005 |
| | | | | | | | | | | | | | | | | |
| | | | | | | | | | | | | | | | | |
| (2571) Horner Ct | 0.09 | 550 | R | | | | | | | | NA | | NA | | | 12/07/2005 |
| | | | | | | | | | | | | | | | | |
| | | | | | | | | | | | | | | | | |
| (2572) Opalocka Dr | 0.06 | 400 | R | | | | | | | | NA | | NA | | | 10/20/2005 |
| | | | | | | | | | | | | | | | | |
| | | | | | | | | | | | | | | | | |
| (2572) Opalocka Dr | 0.19 | 140 | R | | | | | | | | NA | | NA | | | 08/01/2016 |
| | | | | | | | | | | | | | | | | |
| | | | | | | | | | | | | | | | | |
| (2573) Laurel Leaf Lane | 0.10 | 790 | R | | | | | | | | NA | | NA | | | 12/07/2005 |
| | | | | | | | | | | | | | | | | |
| | | | | | | | | | | | | | | | | |
| (2573) Laurel Leaf Lane | 0.17 | 380 | R | | | | | | | | NA | | NA | | | 12/07/2005 |
| | | | | | | | | | | | | | | | | |
| | | | | | | | | | | | | | | | | |
| (2574) Diamond Dr | 0.07 | 1800 | R | | | | | | | | NA | | NA | | | 07/27/2016 |
| | | | | | | | | | | | | | | | | |
| | | | | | | | | | | | | | | | | |
| (2574) Diamond Dr | 0.04 | 1500 | R | | | | | | | | NA | | NA | | | 08/21/2002 |
| | | | | | | | | | | | | | | | | |
| | | | | | | | | | | | | | | | | |

Virginia Department of Transportation
Traffic Engineering Division
2018
Annual Average Daily Traffic Volume Estimates By Section of Route
Fairfax Maintenance Area

| Route | Length | AADT | QA | 4Tire | Bus | -----Truck----- | | | | QC | K Factor | QK | Dir Factor | AAWDT | QW | Year |
|---------------------------|--------|------|----|-------|-----|-----------------|--------|--------|--------|----|-------------|----|---------------|-------|----|------------|
| | | | | | | 2Axle | 3+Axle | 1Trail | 2Trail | | | | | | | |
| Fairfax County | | | | | | | | | | | | | | | | |
| (2574) Diamond Dr | 0.05 | 1700 | R | | | | | | | | NA | | NA | | | 07/27/2016 |
| | | | | | | | | | | | | | | | | |
| (2575) Hillsborough Dr | 0.13 | 190 | R | | | | | | | | NA | | NA | | | 07/27/2016 |
| (2576) Karlson St | 0.09 | 290 | R | | | | | | | | NA | | NA | | | 10/20/2005 |
| (2576) Karlson St | 0.05 | 100 | R | | | | | | | | NA | | NA | | | 07/20/2016 |
| (2577) Merryhill Pl | 0.05 | 60 | R | | | | | | | | NA | | NA | | | 11/17/2014 |
| (2578) Old Hickory Rd | 0.26 | 630 | R | | | | | | | | NA | | NA | | | 12/16/2008 |
| (2579) Cheryl Dr | 0.12 | 210 | R | | | | | | | | NA | | NA | | | 12/16/2014 |
| (2579) Cheryl Dr | 0.02 | 210 | R | | | | | | | | NA | | NA | | | 12/16/2014 |
| (2579) Cheryl Dr | 0.13 | 160 | R | | | | | | | | NA | | NA | | | 12/16/2014 |
| (2579) Cheryl Dr | 0.07 | 160 | R | | | | | | | | NA | | NA | | | 12/16/2014 |
| (2579) Cheryl Dr | 0.06 | 70 | R | | | | | | | | NA | | NA | | | 12/16/2014 |
| (2579) Cheryl Dr | 0.01 | 10 | R | | | | | | | | NA | | NA | | | 11/17/2014 |
| (2580) Adrian Pl | 0.03 | 50 | R | | | | | | | | NA | | NA | | | 10/27/2014 |
| (2581) Vinewood Pl | 0.03 | 50 | R | | | | | | | | NA | | NA | | | 10/27/2014 |
| (2582) Sleepy Lane | 0.12 | 60 | R | | | | | | | | NA | | NA | | | 10/27/2014 |
| (2583) Randall Pl | 0.08 | 60 | R | | | | | | | | NA | | NA | | | 10/27/2014 |
| (2584) Rutland Pl | 0.07 | 30 | R | | | | | | | | NA | | NA | | | 10/27/2014 |
| (2587) Bel Glade St | 0.15 | 210 | R | | | | | | | | NA | | NA | | | 02/02/2015 |
| (2587) Bel Glade St | 0.05 | 30 | R | | | | | | | | NA | | NA | | | 10/27/2014 |
| (2588) Charlottesville Rd | 0.11 | 90 | R | | | | | | | | NA | | NA | | | 08/01/2016 |
| (2588) Charlottesville Rd | 0.08 | 50 | R | | | | | | | | NA | | NA | | | 10/27/2014 |

Virginia Department of Transportation
Traffic Engineering Division
2018
Annual Average Daily Traffic Volume Estimates By Section of Route
Fairfax Maintenance Area

| Route | Length | AADT | QA | 4Tire | Bus | -----Truck----- | | | | QC | K Factor | QK | Dir Factor | AAWDT | QW | Year |
|-----------------------|--------|------|----|-------|-----|--------------------------------|--------|--------|--------|----|-------------|----|---------------|-------|----|------------|
| | | | | | | 2Axle | 3+Axle | 1Trail | 2Trail | | | | | | | |
| Fairfax County | | | | | | | | | | | | | | | | |
| (2589) Gainesville Rd | 0.02 | 10 | R | | | From: Dead End | | | | | NA | | | NA | | 10/27/2014 |
| (2589) Gainesville Rd | 0.06 | 80 | R | | | From: 29-2698 Hopewell Ave | | | | | NA | | | NA | | 12/02/2008 |
| (2589) Gainesville Rd | 0.03 | 10 | R | | | From: 29-2691 Front Royal Rd | | | | | NA | | | NA | | 01/20/2015 |
| (2590) Panarama Ct | 0.12 | 100 | R | | | From: Dead End | | | | | NA | | | NA | | 10/27/2014 |
| (2591) Hardwood Lane | 0.06 | 460 | R | | | From: 29-2572 Opalocka Dr | | | | | NA | | | NA | | 10/27/2014 |
| (2591) Hardwood Lane | 0.06 | 200 | R | | | From: Cul-de-Sac | | | | | NA | | | NA | | 10/27/2014 |
| (2591) Hardwood Lane | 0.06 | 220 | R | | | From: 29-1007 Oakdale Rd | | | | | NA | | | NA | | 10/24/2005 |
| (2591) Hardwood Lane | 0.06 | 200 | R | | | From: 29-2592 Woodacre Dr | | | | | NA | | | NA | | 07/25/2016 |
| (2591) Hardwood Lane | 0.06 | 220 | R | | | From: 29-2593 Softwood Trail | | | | | NA | | | NA | | 10/24/2005 |
| (2591) Hardwood Lane | 0.07 | 45 | R | | | From: 29-3074 Balsam Dr | | | | | NA | | | NA | | 10/27/2014 |
| (2592) Woodacre Dr | 0.10 | 50 | R | | | From: Cul-de-Sac | | | | | NA | | | NA | | 10/27/2014 |
| (2592) Woodacre Dr | 0.10 | 610 | R | | | From: 29-2591 Hardwood Lane | | | | | NA | | | NA | | 07/25/2016 |
| (2592) Woodacre Dr | 0.07 | 570 | R | | | From: 29-2594 Crestwood Lane | | | | | NA | | | NA | | 10/24/2005 |
| (2592) Woodacre Dr | 0.10 | 370 | R | | | From: 29-1961 Autumn Dr | | | | | NA | | | NA | | 10/24/2005 |
| (2592) Woodacre Dr | 0.10 | 180 | R | | | From: 29-2091 Woodacre Ct | | | | | NA | | | NA | | 08/01/2016 |
| (2592) Woodacre Dr | 0.06 | 180 | R | | | From: 29-3075 Laburnum St | | | | | NA | | | NA | | 07/25/2016 |
| (2592) Woodacre Dr | 0.07 | 60 | R | | | From: 29-5084 Ironwood Dr | | | | | NA | | | NA | | 10/24/2005 |
| (2592) Woodacre Dr | 0.07 | 60 | R | | | From: 29-3661 Highwood Dr | | | | | NA | | | NA | | 10/27/2014 |
| (2593) Softwood Trail | 0.09 | 60 | R | | | From: Dead End | | | | | NA | | | NA | | 10/27/2014 |
| (2594) Crestwood Lane | 0.14 | 80 | R | | | From: 29-2591 Hardwood Lane | | | | | NA | | | NA | | 07/25/2016 |
| (2594) Crestwood Lane | 0.07 | 750 | R | | | From: 29-2594 Crestwood Lane | | | | | NA | | | NA | | 07/25/2016 |
| (2594) Crestwood Lane | 0.05 | 270 | R | | | From: 29-1007 SOUTH | | | | | NA | | | NA | | 02/22/2017 |
| (2594) Crestwood Lane | 0.09 | 280 | R | | | From: 29-1007 WEST | | | | | NA | | | NA | | 02/22/2017 |
| (2594) Crestwood Lane | 0.05 | 270 | R | | | From: 29-1007 EAST | | | | | NA | | | NA | | 02/22/2017 |
| (2594) Crestwood Lane | 0.05 | 270 | R | | | From: 29-2592 Woodacre Dr | | | | | NA | | | NA | | 07/25/2016 |
| (2594) Crestwood Lane | 0.09 | 280 | R | | | From: 29-2593 Softwood Trail | | | | | NA | | | NA | | 10/24/2005 |
| (2595) Aldrich Lane | 0.03 | 45 | R | | | From: 29-3074 Balsam Dr | | | | | NA | | | NA | | 10/24/2005 |
| (2596) Lynnhurst Dr | 0.16 | 100 | R | | | From: Cul-de-Sac | | | | | NA | | | NA | | 10/27/2014 |
| (2596) Lynnhurst Dr | 0.16 | 100 | R | | | From: 29-2635 Atlee Pl | | | | | NA | | | NA | | 10/27/2014 |
| (2596) Lynnhurst Dr | 0.16 | 100 | R | | | From: Dead End | | | | | NA | | | NA | | 10/27/2014 |
| (2596) Lynnhurst Dr | 0.16 | 100 | R | | | From: 29-2573 Laurel Leaf Lane | | | | | NA | | | NA | | 10/27/2014 |

Virginia Department of Transportation
Traffic Engineering Division
2018
Annual Average Daily Traffic Volume Estimates By Section of Route
Fairfax Maintenance Area

| Route | Length | AADT | QA | 4Tire | Bus | -----Truck----- | | | | QC | K Factor | QK | Dir Factor | AAWDT | QW | Year |
|------------------------|--------|------|----|-------|-----|-----------------|--------------------------------|--------|--------|----|-------------|----|---------------|-------|----|------------|
| | | | | | | 2Axle | 3+Axle | 1Trail | 2Trail | | | | | | | |
| Fairfax County | | | | | | | | | | | | | | | | |
| (2596) Lynnhurst Dr | 0.06 | 180 | R | | | | From 29-2573 Laurel Leaf Lane | | | | NA | | | NA | | 12/07/2005 |
| (2596) Lynnhurst Dr | 0.16 | 410 | R | | | | To 29-2597 Goodview Ct | | | | NA | | | NA | | 12/07/2005 |
| (2597) Goodview Ct | 0.09 | 60 | R | | | | From 29-978 Southwick St | | | | NA | | | NA | | 10/27/2014 |
| (2597) Goodview Ct | 0.09 | 60 | R | | | | To Cul-de-Sac | | | | NA | | | NA | | 10/27/2014 |
| (2598) Stryker Ave | 0.14 | 610 | R | | | | From 29-2596 Lynnhurst Dr | | | | NA | | | NA | | 05/14/2002 |
| (2598) Stryker Ave | 0.13 | 320 | R | | | | To 29-672 Vale Rd | | | | NA | | | NA | | 01/28/2015 |
| (2598) Stryker Ave | 0.21 | 210 | R | | | | From 29-3284 Woodrow St | | | | NA | | | NA | | 01/28/2015 |
| (2598) Stryker Ave | 0.21 | 210 | R | | | | To 29-3217 Garrett St | | | | NA | | | NA | | 01/28/2015 |
| (2599) Pensa Dr | 0.10 | 45 | R | | | | From 29-3217 Garrett St | | | | NA | | | NA | | 10/27/2014 |
| (2599) Pensa Dr | 0.10 | 45 | R | | | | To Cul-de-Sac | | | | NA | | | NA | | 10/27/2014 |
| (2601) Lee St | 0.09 | 70 | R | | | | From 29-2774 Longbranch Dr | | | | NA | | | NA | | 01/22/2002 |
| (2601) Lee St | 0.09 | 70 | R | | | | To Dead End | | | | NA | | | NA | | 01/22/2002 |
| (2601) Lee St | 0.08 | 110 | R | | | | From 29-2603 Gaines St | | | | NA | | | NA | | 12/17/2008 |
| (2601) Lee St | 0.08 | 110 | R | | | | To 29-2603 Gaines St | | | | NA | | | NA | | 12/17/2008 |
| (2601) Lee St | 0.15 | 40 | R | | | | From 29-8248 Old Burke Lake Rd | | | | NA | | | NA | | 01/22/2002 |
| (2601) Lee St | 0.15 | 40 | R | | | | To Dead End | | | | NA | | | NA | | 01/22/2002 |
| (2602) Jackson St | 0.09 | 130 | R | | | | From 29-2603 Gaines St | | | | NA | | | NA | | 12/17/2008 |
| (2602) Jackson St | 0.09 | 130 | R | | | | To 29-2603 Gaines St | | | | NA | | | NA | | 12/17/2008 |
| (2602) Jackson St | 0.06 | 380 | R | | | | From 29-8248 Old Burke Lake Rd | | | | NA | | | NA | | 12/17/2008 |
| (2602) Jackson St | 0.06 | 380 | R | | | | To 29-8248 Old Burke Lake Rd | | | | NA | | | NA | | 12/17/2008 |
| (2602) Jackson St | 0.07 | 290 | R | | | | From 29-6172 Dove Nest Ct | | | | NA | | | NA | | 12/17/2008 |
| (2602) Jackson St | 0.07 | 290 | R | | | | To 29-6172 Dove Nest Ct | | | | NA | | | NA | | 12/17/2008 |
| (2602) Jackson St | 0.16 | 260 | R | | | | From 29-6173 Willow Pond Lane | | | | NA | | | NA | | 01/22/2002 |
| (2602) Jackson St | 0.16 | 260 | R | | | | To Dead End | | | | NA | | | NA | | 01/22/2002 |
| (2603) Gaines St | 0.10 | 40 | R | | | | From 29-2601 Lee St | | | | NA | | | NA | | 12/17/2008 |
| (2603) Gaines St | 0.10 | 40 | R | | | | To 29-2601 Lee St | | | | NA | | | NA | | 12/17/2008 |
| (2604) Fitzhugh St | 0.21 | 320 | R | | | | From 29-2602 Jackson St | | | | NA | | | NA | | 12/17/2008 |
| (2604) Fitzhugh St | 0.21 | 320 | R | | | | To 29-2602 Jackson St | | | | NA | | | NA | | 12/17/2008 |
| (2604) Fitzhugh St | 0.21 | 320 | R | | | | From 29-835 Booth Dr | | | | NA | | | NA | | 12/18/2001 |
| (2604) Fitzhugh St | 0.21 | 320 | R | | | | To 29-835 Booth Dr | | | | NA | | | NA | | 12/18/2001 |
| (2604) Fitzhugh St | 0.20 | 520 | R | | | | From 29-833 Stewart St | | | | NA | | | NA | | 12/18/2001 |
| (2604) Fitzhugh St | 0.20 | 520 | R | | | | To 29-833 Stewart St | | | | NA | | | NA | | 12/18/2001 |
| (2605) Indian Run Pkwy | 0.06 | 320 | R | | | | From 29-652 Burke Rd | | | | NA | | | NA | | 02/27/2017 |
| (2605) Indian Run Pkwy | 0.06 | 320 | R | | | | To 29-1292 Bren Mar Dr | | | | NA | | | NA | | 02/27/2017 |
| (2605) Indian Run Pkwy | 0.05 | 440 | R | | | | From 29-2624 Indian Run Pkwy | | | | NA | | | NA | | 10/14/2008 |
| (2605) Indian Run Pkwy | 0.05 | 440 | R | | | | To 29-2624 Indian Run Pkwy | | | | NA | | | NA | | 10/14/2008 |
| (2605) Indian Run Pkwy | 0.08 | 370 | R | | | | From 29-2623 Iona Way | | | | NA | | | NA | | 02/27/2017 |
| (2605) Indian Run Pkwy | 0.08 | 370 | R | | | | To 29-2623 Iona Way | | | | NA | | | NA | | 02/27/2017 |
| (2605) Indian Run Pkwy | 0.09 | 590 | R | | | | From 29-2611 Harvey Lane | | | | NA | | | NA | | 10/14/2008 |
| (2605) Indian Run Pkwy | 0.09 | 590 | R | | | | To 29-2611 Harvey Lane | | | | NA | | | NA | | 10/14/2008 |
| (2605) Indian Run Pkwy | 0.06 | 640 | R | | | | From 29-2614 Gwyn Pl | | | | NA | | | NA | | 10/14/2008 |
| (2605) Indian Run Pkwy | 0.06 | 640 | R | | | | To 29-2614 Gwyn Pl | | | | NA | | | NA | | 10/14/2008 |
| (2605) Indian Run Pkwy | 0.06 | 640 | R | | | | From 29-2613 Fiske Pl | | | | NA | | | NA | | 10/14/2008 |
| (2605) Indian Run Pkwy | 0.06 | 640 | R | | | | To 29-2613 Fiske Pl | | | | NA | | | NA | | 10/14/2008 |

Virginia Department of Transportation
Traffic Engineering Division
2018
Annual Average Daily Traffic Volume Estimates By Section of Route
Fairfax Maintenance Area

| Route | Length | AADT | QA | 4Tire | Bus | -----Truck----- | | | | QC | K Factor | QK | Dir Factor | AAWDT | QW | Year |
|------------------------|--------|------|----|-------|-----|---------------------------------------|--------|--------|--------|----|-------------|----|---------------|-------|----|------------|
| | | | | | | 2Axle | 3+Axle | 1Trail | 2Trail | | | | | | | |
| Fairfax County | | | | | | | | | | | | | | | | |
| (2605) Indian Run Pkwy | 0.07 | 750 | R | | | From: 29-2613 Fiske Pl | | | | | NA | | NA | | | 10/14/2008 |
| (2605) Indian Run Pkwy | 0.07 | 880 | R | | | To: 29-2607 Sheldon Dr | | | | | NA | | NA | | | 12/02/2008 |
| (2605) Indian Run Pkwy | 0.04 | 880 | R | | | From: 29-2608 Enid Pl | | | | | NA | | NA | | | 08/01/2016 |
| | | | | | | To: 29-648 Edsall Rd | | | | | | | | | | |
| (2606) Beryl Rd | 0.03 | 5 | R | | | From: Dead End | | | | | NA | | NA | | | 10/27/2014 |
| (2606) Beryl Rd | 0.28 | 620 | R | | | To: 29-1292 Bren Mar Dr | | | | | NA | | NA | | | 10/14/2008 |
| (2606) Beryl Rd | 0.06 | 2200 | R | | | From: 29-2607 Sheldon Dr | | | | | NA | | NA | | | 10/14/2008 |
| (2606) Beryl Rd | 0.15 | 3300 | R | | | To: 29-2617 Hershey Lane | | | | | NA | | NA | | | 10/14/2008 |
| (2606) Beryl Rd | 0.02 | 3500 | R | | | From: 29-3069 | | | | | NA | | NA | | | 12/16/2008 |
| | | | | | | To: 29-648 Edsall Rd | | | | | | | | | | |
| (2607) Sheldon Dr | 0.07 | 260 | R | | | From: 29-1292 Bren Mar Dr | | | | | NA | | NA | | | 10/14/2008 |
| (2607) Sheldon Dr | 0.14 | 530 | R | | | To: 29-2641 Fenton Ct | | | | | NA | | NA | | | 10/14/2008 |
| (2607) Sheldon Dr | 0.10 | 1100 | R | | | From: 29-2618 Merle Pl | | | | | NA | | NA | | | 10/14/2008 |
| (2607) Sheldon Dr | 0.09 | 410 | R | | | To: 29-2606 Beryl Rd | | | | | NA | | NA | | | 08/01/2016 |
| (2607) Sheldon Dr | 0.11 | 330 | R | | | From: 29-2622 Phyllis Lane | | | | | NA | | NA | | | 12/02/2008 |
| | | | | | | To: 29-2605 Indian Run Pkwy | | | | | | | | | | |
| (2608) Enid Pl | 0.06 | 80 | R | | | From: Dead End | | | | | NA | | NA | | | 10/27/2014 |
| | | | | | | To: 29-2605 Indian Run Pkwy | | | | | | | | | | |
| (2609) Pineridge Dr | 0.10 | 140 | R | | | From: 29-904 Holly Lane | | | | | NA | | NA | | | 01/12/2015 |
| (2609) Accotink Pkwy | 0.24 | 110 | R | | | To: Accotink Pkwy | | | | | NA | | NA | | | 01/30/2017 |
| | | | | | | From: Pineridge Dr | | | | | | | | | | |
| | | | | | | To: FR-786 Little River Tpke Frontage | | | | | | | | | | |
| (2610) Statecrest Dr | 0.20 | 260 | R | | | From: 29-649 Annandale Rd | | | | | NA | | NA | | | 01/20/2015 |
| (2610) Statecrest Dr | 0.14 | 60 | R | | | To: Dead End; Gap | | | | | NA | | NA | | | 10/27/2014 |
| (2610) Statecrest Dr | 0.11 | 620 | R | | | From: 29-2976 Masonville Dr | | | | | NA | | NA | | | 08/22/2016 |
| (2610) Statecrest Dr | 0.07 | 1100 | R | | | To: 29-3789 Charleson St | | | | | NA | | NA | | | 01/03/2006 |
| | | | | | | From: 29-2289 Valleycrest Blvd | | | | | | | | | | |
| (2611) Harvey Lane | 0.10 | 170 | R | | | From: Dead End | | | | | NA | | NA | | | 07/13/2009 |
| | | | | | | To: 29-2605 Indian Run Pkwy | | | | | | | | | | |
| (2612) Poplar Dr | 0.16 | 70 | R | | | From: WCL Falls Church | | | | | NA | | NA | | | 07/22/2009 |
| | | | | | | To: Dead End | | | | | | | | | | |

Virginia Department of Transportation
Traffic Engineering Division
2018
Annual Average Daily Traffic Volume Estimates By Section of Route
Fairfax Maintenance Area

| Route | Length | AADT | QA | 4Tire | Bus | -----Truck----- | | | | QC | K Factor | QK | Dir Factor | AAWDT | QW | Year |
|-----------------------|--------|------|----|-------|-----|-----------------|--------|--------|--------|----|-------------|----|---------------|-------|----|------------|
| | | | | | | 2Axle | 3+Axle | 1Trail | 2Trail | | | | | | | |
| Fairfax County | | | | | | | | | | | | | | | | |
| 2613 Fiske Pl | 0.06 | 160 | R | | | | | | | | NA | | | NA | | 07/13/2009 |
| | | | | | | | | | | | | | | | | |
| | | | | | | | | | | | | | | | | |
| 2614 Gwyn Pl | 0.08 | 170 | R | | | | | | | | NA | | | NA | | 07/13/2009 |
| | | | | | | | | | | | | | | | | |
| | | | | | | | | | | | | | | | | |
| 2615 Pinewood St | 0.07 | 180 | R | | | | | | | | NA | | | NA | | 08/01/2016 |
| | | | | | | | | | | | | | | | | |
| | | | | | | | | | | | | | | | | |
| 2615 Pinewood St | 0.14 | 300 | R | | | | | | | | NA | | | NA | | 10/27/2005 |
| | | | | | | | | | | | | | | | | |
| | | | | | | | | | | | | | | | | |
| 2615 Pinewood St | 0.02 | 270 | R | | | | | | | | NA | | | NA | | 08/01/2016 |
| | | | | | | | | | | | | | | | | |
| | | | | | | | | | | | | | | | | |
| 2616 Sigmona St | 0.24 | 70 | R | | | | | | | | NA | | | NA | | 08/01/2016 |
| | | | | | | | | | | | | | | | | |
| | | | | | | | | | | | | | | | | |
| 2617 Hershey Lane | 0.20 | 290 | R | | | | | | | | NA | | | NA | | 10/14/2008 |
| | | | | | | | | | | | | | | | | |
| | | | | | | | | | | | | | | | | |
| 2617 Hershey Lane | 0.10 | 640 | R | | | | | | | | NA | | | NA | | 08/01/2016 |
| | | | | | | | | | | | | | | | | |
| | | | | | | | | | | | | | | | | |
| 2618 Merle Pl | 0.06 | 140 | R | | | | | | | | NA | | | NA | | 12/02/2008 |
| | | | | | | | | | | | | | | | | |
| | | | | | | | | | | | | | | | | |
| 2618 Merle Pl | 0.05 | 530 | R | | | | | | | | NA | | | NA | | 10/14/2008 |
| | | | | | | | | | | | | | | | | |
| | | | | | | | | | | | | | | | | |
| 2618 Merle Pl | 0.04 | 450 | R | | | | | | | | NA | | | NA | | 10/14/2008 |
| | | | | | | | | | | | | | | | | |
| | | | | | | | | | | | | | | | | |
| 2618 Merle Pl | 0.06 | 260 | R | | | | | | | | NA | | | NA | | 12/02/2008 |
| | | | | | | | | | | | | | | | | |
| | | | | | | | | | | | | | | | | |
| 2618 Merle Pl | 0.02 | 220 | R | | | | | | | | NA | | | NA | | 10/14/2008 |
| | | | | | | | | | | | | | | | | |
| | | | | | | | | | | | | | | | | |
| 2618 Merle Pl | 0.04 | 140 | R | | | | | | | | NA | | | NA | | 08/01/2016 |
| | | | | | | | | | | | | | | | | |
| | | | | | | | | | | | | | | | | |
| 2619 Melia St | 0.17 | 90 | R | | | | | | | | NA | | | NA | | 02/07/2017 |
| | | | | | | | | | | | | | | | | |
| | | | | | | | | | | | | | | | | |
| 2619 Melia St | 0.11 | 70 | R | | | | | | | | NA | | | NA | | 11/17/2008 |
| | | | | | | | | | | | | | | | | |
| | | | | | | | | | | | | | | | | |
| 2620 Asbury Ct | 0.05 | 130 | R | | | | | | | | NA | | | NA | | 07/13/2009 |
| | | | | | | | | | | | | | | | | |
| | | | | | | | | | | | | | | | | |
| 2621 Chase Court | 0.05 | 130 | R | | | | | | | | NA | | | NA | | 10/14/2008 |
| | | | | | | | | | | | | | | | | |
| | | | | | | | | | | | | | | | | |
| 2621 Bristol Ct | 0.05 | 80 | R | | | | | | | | NA | | | NA | | 07/13/2009 |
| | | | | | | | | | | | | | | | | |
| | | | | | | | | | | | | | | | | |
| 2622 Phyllis Lane | 0.31 | 140 | R | | | | | | | | NA | | | NA | | 12/02/2008 |
| | | | | | | | | | | | | | | | | |
| | | | | | | | | | | | | | | | | |
| 2623 Iona Way | 0.08 | 90 | R | | | | | | | | NA | | | NA | | 10/27/2014 |
| | | | | | | | | | | | | | | | | |

Virginia Department of Transportation
Traffic Engineering Division
2018
Annual Average Daily Traffic Volume Estimates By Section of Route
Fairfax Maintenance Area

| Route | Length | AADT | QA | 4Tire | Bus | -----Truck----- | | | | QC | K Factor | QK | Dir Factor | AAWDT | QW | Year |
|------------------------|--------|-------|----|-------|-----|-----------------|--------|--------|--------|----|-------------|----|---------------|-------|----|------------|
| | | | | | | 2Axle | 3+Axle | 1Trail | 2Trail | | | | | | | |
| Fairfax County | | | | | | | | | | | | | | | | |
| 2624 Indian River Pkwy | 0.03 | 50 | R | | | | | | | | | | | NA | NA | 07/13/2009 |
| | | | | | | | | | | | | | | | | |
| | | | | | | | | | | | | | | | | |
| 2625 Paula Rd | 0.03 | 240 | R | | | | | | | | | | | NA | NA | 07/13/2009 |
| | | | | | | | | | | | | | | | | |
| | | | | | | | | | | | | | | | | |
| 2626 Wills St | 0.16 | 290 | R | | | | | | | | | | | NA | NA | 07/22/2009 |
| | | | | | | | | | | | | | | | | |
| | | | | | | | | | | | | | | | | |
| 2627 Royston St | 0.09 | 360 | R | | | | | | | | | | | NA | NA | 08/02/2016 |
| | | | | | | | | | | | | | | | | |
| | | | | | | | | | | | | | | | | |
| 2627 Royston St | 0.07 | 350 | R | | | | | | | | | | | NA | NA | 10/21/2008 |
| | | | | | | | | | | | | | | | | |
| | | | | | | | | | | | | | | | | |
| 2627 Royston St | 0.11 | 310 | R | | | | | | | | | | | NA | NA | 10/21/2008 |
| | | | | | | | | | | | | | | | | |
| | | | | | | | | | | | | | | | | |
| 2627 Royston St | 0.07 | 290 | R | | | | | | | | | | | NA | NA | 10/21/2008 |
| | | | | | | | | | | | | | | | | |
| | | | | | | | | | | | | | | | | |
| 2627 Royston St | 0.11 | 130 | R | | | | | | | | | | | NA | NA | 08/02/2016 |
| | | | | | | | | | | | | | | | | |
| | | | | | | | | | | | | | | | | |
| 2628 Weber St | 0.06 | 140 | R | | | | | | | | | | | NA | NA | 10/22/2008 |
| | | | | | | | | | | | | | | | | |
| | | | | | | | | | | | | | | | | |
| 2628 Weber St | 0.11 | 200 | R | | | | | | | | | | | NA | NA | 10/22/2008 |
| | | | | | | | | | | | | | | | | |
| | | | | | | | | | | | | | | | | |
| 2628 Weber St | 0.11 | 130 | R | | | | | | | | | | | NA | NA | 10/22/2008 |
| | | | | | | | | | | | | | | | | |
| | | | | | | | | | | | | | | | | |
| 2629 Erie St | 0.07 | 1200 | R | | | | | | | | | | | NA | NA | 10/20/2008 |
| | | | | | | | | | | | | | | | | |
| | | | | | | | | | | | | | | | | |
| 2629 Erie St | 0.10 | 1100 | R | | | | | | | | | | | NA | NA | 10/20/2008 |
| | | | | | | | | | | | | | | | | |
| | | | | | | | | | | | | | | | | |
| 2629 Erie St | 0.20 | 1100 | R | | | | | | | | | | | NA | NA | 10/20/2008 |
| | | | | | | | | | | | | | | | | |
| | | | | | | | | | | | | | | | | |
| 2629 Erie St | 0.20 | 160 | R | | | | | | | | | | | NA | NA | 10/20/2008 |
| | | | | | | | | | | | | | | | | |
| | | | | | | | | | | | | | | | | |
| 2630 Heritage Dr | 0.73 | 4100 | F | 98% | 1% | 1% | 0% | 0% | 0% | F | 0.091 | F | 0.674 | 4400 | F | 2018 |
| | | | | | | | | | | | | | | | | |
| | | | | | | | | | | | | | | | | |
| 2630 Heritage Dr | 0.36 | 8300 | F | 98% | 1% | 1% | 0% | 0% | 0% | F | 0.084 | F | 0.611 | 8900 | F | 2018 |
| | | | | | | | | | | | | | | | | |
| | | | | | | | | | | | | | | | | |
| 2630 Heritage Dr | 0.35 | 17000 | F | 98% | 1% | 1% | 0% | 0% | 0% | C | 0.077 | F | 0.589 | 18000 | F | 2018 |
| | | | | | | | | | | | | | | | | |
| | | | | | | | | | | | | | | | | |
| 2631 Pioneer Lane | 0.11 | 45 | R | | | | | | | | | | | NA | NA | 10/27/2014 |
| | | | | | | | | | | | | | | | | |
| | | | | | | | | | | | | | | | | |
| 2631 Pioneer Lane | 0.09 | 180 | R | | | | | | | | | | | NA | NA | 05/26/2015 |
| | | | | | | | | | | | | | | | | |
| | | | | | | | | | | | | | | | | |
| 2631 Pioneer Lane | 0.08 | 270 | R | | | | | | | | | | | NA | NA | 05/19/2015 |
| | | | | | | | | | | | | | | | | |
| | | | | | | | | | | | | | | | | |
| 2631 Pioneer Lane | 0.20 | 140 | R | | | | | | | | | | | NA | NA | 05/19/2015 |
| | | | | | | | | | | | | | | | | |
| | | | | | | | | | | | | | | | | |

Virginia Department of Transportation
Traffic Engineering Division
2018
Annual Average Daily Traffic Volume Estimates By Section of Route
Fairfax Maintenance Area

| Route | Length | AADT | QA | 4Tire | Bus | -----Truck----- | | | | QC | K Factor | QK | Dir Factor | AAWDT | QW | Year |
|-----------------------|--------|------|----|-------|-----|-----------------|--------|--------|--------|----|-------------|----|---------------|-------|----|------------|
| | | | | | | 2Axle | 3+Axle | 1Trail | 2Trail | | | | | | | |
| Fairfax County | | | | | | | | | | | | | | | | |
| (2632) Van Fleet Dr | 0.07 | 600 | R | | | | | | | | NA | | | NA | | 02/25/2009 |
| | | | | | | | | | | | | | | | | |
| (2632) Van Fleet Dr | 0.10 | 430 | R | | | | | | | | NA | | | NA | | 02/25/2009 |
| | | | | | | | | | | | | | | | | |
| (2633) Reddfield Dr | 0.06 | 420 | R | | | | | | | | NA | | | NA | | 05/26/2016 |
| | | | | | | | | | | | | | | | | |
| (2633) Reddfield Dr | 0.07 | 580 | R | | | | | | | | NA | | | NA | | 10/20/2005 |
| | | | | | | | | | | | | | | | | |
| (2634) Kirk Pl | 0.05 | 90 | R | | | | | | | | NA | | | NA | | 07/13/2009 |
| | | | | | | | | | | | | | | | | |
| (2635) Atlee Pl | 0.06 | 190 | R | | | | | | | | NA | | | NA | | 08/01/2016 |
| | | | | | | | | | | | | | | | | |
| (2635) Atlee Pl | 0.14 | 170 | R | | | | | | | | NA | | | NA | | 11/05/2008 |
| | | | | | | | | | | | | | | | | |
| (2635) Atlee Pl | 0.11 | 120 | R | | | | | | | | NA | | | NA | | 11/05/2008 |
| | | | | | | | | | | | | | | | | |
| (2635) Atlee Pl | 0.15 | 130 | R | | | | | | | | NA | | | NA | | 11/05/2008 |
| | | | | | | | | | | | | | | | | |
| (2636) Dillon Ave | 0.06 | 360 | R | | | | | | | | NA | | | NA | | 01/18/2006 |
| | | | | | | | | | | | | | | | | |
| (2636) Dillon Ave | 0.14 | 280 | R | | | | | | | | NA | | | NA | | 07/19/2016 |
| | | | | | | | | | | | | | | | | |
| (2636) Dillon Ave | 0.03 | 50 | R | | | | | | | | NA | | | NA | | 10/27/2014 |
| | | | | | | | | | | | | | | | | |
| (2637) Hane St | 0.05 | 190 | R | | | | | | | | NA | | | NA | | 07/19/2016 |
| | | | | | | | | | | | | | | | | |
| (2637) Hane St | 0.05 | 60 | R | | | | | | | | NA | | | NA | | 10/27/2014 |
| | | | | | | | | | | | | | | | | |
| (2638) Wise St | 0.15 | 170 | R | | | | | | | | NA | | | NA | | 05/19/2015 |
| | | | | | | | | | | | | | | | | |
| (2639) McNeer St | 0.08 | 120 | R | | | | | | | | NA | | | NA | | 05/19/2015 |
| | | | | | | | | | | | | | | | | |
| (2639) McNeer St | 0.03 | 20 | R | | | | | | | | NA | | | NA | | 10/27/2014 |
| | | | | | | | | | | | | | | | | |
| (2640) Burnside Ct | 0.06 | 60 | R | | | | | | | | NA | | | NA | | 05/29/2015 |
| | | | | | | | | | | | | | | | | |
| (2640) Burnside Ct | 0.06 | 260 | R | | | | | | | | NA | | | NA | | 12/03/2014 |
| | | | | | | | | | | | | | | | | |
| (2640) Burnside Ct | 0.12 | 70 | R | | | | | | | | NA | | | NA | | 10/27/2014 |
| | | | | | | | | | | | | | | | | |
| (2641) Fenton Ct | 0.04 | 100 | R | | | | | | | | NA | | | NA | | 07/23/2009 |
| | | | | | | | | | | | | | | | | |

Virginia Department of Transportation
Traffic Engineering Division
2018
Annual Average Daily Traffic Volume Estimates By Section of Route
Fairfax Maintenance Area

| Route | Length | AADT | QA | 4Tire | Bus | -----Truck----- | | | | QC | K Factor | QK | Dir Factor | AAWDT | QW | Year |
|-----------------------|--------|------|----|-------|-----|-------------------------------|--------|--------|--------|----|-------------|----|---------------|-------|----|------------|
| | | | | | | 2Axle | 3+Axle | 1Trail | 2Trail | | | | | | | |
| Fairfax County | | | | | | | | | | | | | | | | |
| (2642) Terrell St | 0.06 | 270 | R | | | | | | | | NA | | | NA | | 11/05/2008 |
| | | | | | | From: 29-2686 Kalorama Rd | | | | | | | | | | |
| | | | | | | To: 29-2628 Weber St | | | | | | | | | | |
| (2642) Terrell St | 0.09 | 280 | R | | | | | | | | NA | | | NA | | 10/22/2008 |
| | | | | | | From: 29-2627 Royston St | | | | | | | | | | |
| | | | | | | To: 29-2630 Heritage Dr | | | | | | | | | | |
| (2642) Terrell St | 0.06 | 390 | R | | | | | | | | NA | | | NA | | 10/23/2008 |
| | | | | | | From: 29-2055 Newcastle Dr | | | | | | | | | | |
| | | | | | | To: Dead End | | | | | | | | | | |
| (2643) Denison Pl | 0.03 | 50 | R | | | | | | | | NA | | | NA | | 07/22/2009 |
| | | | | | | From: 29-2635 Atlee Pl | | | | | | | | | | |
| | | | | | | To: Dead End | | | | | | | | | | |
| (2644) Gaddy Ct | 0.08 | 80 | R | | | | | | | | NA | | | NA | | 10/27/2014 |
| | | | | | | From: 29-1176 Surrey Lane | | | | | | | | | | |
| | | | | | | To: 29-1176 Surrey Lane | | | | | | | | | | |
| (2645) Joan Ct | 0.06 | 70 | R | | | | | | | | NA | | | NA | | 10/27/2014 |
| | | | | | | From: Dead End | | | | | | | | | | |
| | | | | | | To: 29-1176 Surrey Lane | | | | | | | | | | |
| (2646) Parish Lane | 0.03 | 10 | R | | | | | | | | NA | | | NA | | 10/27/2014 |
| | | | | | | From: Dead End | | | | | | | | | | |
| | | | | | | To: Cul-de-Sac | | | | | | | | | | |
| (2647) Claude Ct | 0.03 | 20 | R | | | | | | | | NA | | | NA | | 10/27/2014 |
| | | | | | | From: 29-2535 Mill Run Dr | | | | | | | | | | |
| | | | | | | To: 29-2885 Axton St | | | | | | | | | | |
| (2648) Gardner Pl | 0.05 | 100 | R | | | | | | | | NA | | | NA | | 07/22/2009 |
| | | | | | | From: Dead End | | | | | | | | | | |
| | | | | | | To: 29-2459 Leesville Blvd | | | | | | | | | | |
| (2649) Ivor St | 0.16 | 150 | R | | | | | | | | NA | | | NA | | 12/02/2008 |
| | | | | | | From: 29-2885 Axton St | | | | | | | | | | |
| | | | | | | To: 29-2459 Leesville Blvd | | | | | | | | | | |
| (2650) Hinton St | 0.20 | 140 | R | | | | | | | | NA | | | NA | | 12/02/2008 |
| | | | | | | From: 29-2885 Axton St | | | | | | | | | | |
| | | | | | | To: Cul-de-Sac | | | | | | | | | | |
| (2651) Rebel Dr | 0.33 | 150 | R | | | | | | | | NA | | | NA | | 10/27/2014 |
| | | | | | | From: 29-1177 Aston St | | | | | | | | | | |
| | | | | | | To: Cul-de-Sac | | | | | | | | | | |
| (2652) Heming Ave | 0.25 | 550 | R | | | | | | | | NA | | | NA | | 12/17/2014 |
| | | | | | | From: 29-7590 Peaceful Ct | | | | | | | | | | |
| (2652) Heming Ave | 0.74 | 990 | R | | | | | | | | NA | | | NA | | 03/04/2009 |
| | | | | | | From: 29-3673 Heming Pl | | | | | | | | | | |
| (2652) Heming Ave | 0.28 | 1800 | R | | | | | | | | NA | | | NA | | 08/01/2016 |
| | | | | | | From: 29-3247 Queensberry Ave | | | | | | | | | | |
| (2652) Heming Ave | 0.26 | 4100 | F | 98% | 1% | 1% | 0% | 0% | 0% | F | 0.099 | F | 0.623 | 4400 | F | 2018 |
| | | | | | | From: 29-2459 N; Heming Ct | | | | | | | | | | |
| (2652) Heming Ave | 0.72 | 4600 | F | 98% | 1% | 1% | 0% | 0% | 0% | C | 0.101 | F | 0.599 | 5000 | F | 2018 |
| | | | | | | From: Braddock Rd | | | | | | | | | | |
| | | | | | | To: 29-2885 Axton St | | | | | | | | | | |
| (2653) Ives Pl | 0.15 | 110 | R | | | | | | | | NA | | | NA | | 08/01/2016 |
| | | | | | | From: 29-2885 Dunston St | | | | | | | | | | |
| | | | | | | To: 29-2885 Axton St | | | | | | | | | | |
| (2654) Littleford St | 0.16 | 90 | R | | | | | | | | NA | | | NA | | 08/01/2016 |
| | | | | | | From: 29-2870 Chatham St | | | | | | | | | | |

Virginia Department of Transportation
Traffic Engineering Division
2018
Annual Average Daily Traffic Volume Estimates By Section of Route
Fairfax Maintenance Area

| Route | Length | AADT | QA | 4Tire | Bus | -----Truck----- | | | | QC | K Factor | QK | Dir Factor | AAWDT | QW | Year |
|------------------------|--------|------|----|-------|-----|-----------------|--------|--------|--------|----|-------------|----|---------------|-------|----|------------|
| | | | | | | 2Axle | 3+Axle | 1Trail | 2Trail | | | | | | | |
| Fairfax County | | | | | | | | | | | | | | | | |
| (2655) Montour Dr | 0.24 | 150 | R | | | | | | | | | NA | | NA | | 10/27/2014 |
| | | | | | | | | | | | | | | | | |
| | | | | | | | | | | | | | | | | |
| (2656) Primrose Dr | 0.17 | 120 | R | | | | | | | | | NA | | NA | | 02/25/2009 |
| | | | | | | | | | | | | | | | | |
| (2657) Glenbrook Pl | 0.06 | 40 | R | | | | | | | | | NA | | NA | | 10/27/2014 |
| | | | | | | | | | | | | | | | | |
| (2658) Lewis Lane | 0.09 | 1100 | R | | | | | | | | | NA | | NA | | 02/23/2009 |
| | | | | | | | | | | | | | | | | |
| (2659) Moncure Ave | 0.15 | 1000 | R | | | | | | | | | NA | | NA | | 02/23/2009 |
| | | | | | | | | | | | | | | | | |
| (2660) Southrun Rd | 0.32 | 4900 | F | 98% | 1% | 1% | 0% | 0% | 0% | C | 0.103 | F | 0.63 | 5200 | F | 2018 |
| | | | | | | | | | | | | | | | | |
| (2660) Southrun Rd | 0.15 | 4200 | F | 98% | 1% | 1% | 0% | 0% | 0% | F | 0.118 | F | 0.723 | 4500 | F | 2018 |
| | | | | | | | | | | | | | | | | |
| (2661) Iva Lane | 0.08 | 950 | R | | | | | | | | | NA | | NA | | 12/16/2008 |
| | | | | | | | | | | | | | | | | |
| (2661) Iva Lane | 0.13 | 620 | R | | | | | | | | | NA | | NA | | 05/26/2015 |
| | | | | | | | | | | | | | | | | |
| (2662) Poppy Dr | 0.07 | 410 | R | | | | | | | | | NA | | NA | | 07/20/2016 |
| | | | | | | | | | | | | | | | | |
| (2662) Poppy Dr | 0.03 | 230 | R | | | | | | | | | NA | | NA | | 09/17/2002 |
| | | | | | | | | | | | | | | | | |
| (2662) Poppy Dr | 0.06 | 200 | R | | | | | | | | | NA | | NA | | 09/17/2002 |
| | | | | | | | | | | | | | | | | |
| (2663) Dalmation Dr | 0.05 | 330 | R | | | | | | | | | NA | | NA | | 09/17/2002 |
| | | | | | | | | | | | | | | | | |
| (2663) Dalmation Dr | 0.06 | 240 | R | | | | | | | | | NA | | NA | | 09/17/2002 |
| | | | | | | | | | | | | | | | | |
| (2663) Dalmation Dr | 0.14 | 240 | R | | | | | | | | | NA | | NA | | 07/20/2016 |
| | | | | | | | | | | | | | | | | |
| (2663) Dalmation Dr | 0.07 | 320 | R | | | | | | | | | NA | | NA | | 09/17/2002 |
| | | | | | | | | | | | | | | | | |
| (2664) Whitehall Pl | 0.06 | 40 | R | | | | | | | | | NA | | NA | | 10/27/2014 |
| | | | | | | | | | | | | | | | | |
| (2665) Panda Lane | 0.05 | 160 | R | | | | | | | | | NA | | NA | | 07/20/2016 |
| | | | | | | | | | | | | | | | | |
| (2666) Woodside Ct | 0.08 | 30 | R | | | | | | | | | NA | | NA | | 10/21/2016 |
| | | | | | | | | | | | | | | | | |
| (2667) Sunny Side Lane | 0.17 | 70 | R | | | | | | | | | NA | | NA | | 10/21/2016 |
| | | | | | | | | | | | | | | | | |

Virginia Department of Transportation
Traffic Engineering Division
2018
Annual Average Daily Traffic Volume Estimates By Section of Route
Fairfax Maintenance Area

| Route | Length | AADT | QA | 4Tire | Bus | -----Truck----- | | | | QC | K Factor | QK | Dir Factor | AAWDT | QW | Year |
|-----------------------|--------|------|----|-------|-----|-----------------|--------|--------|--------|----|-------------|----|---------------|-------|----|------------|
| | | | | | | 2Axle | 3+Axle | 1Trail | 2Trail | | | | | | | |
| Fairfax County | | | | | | | | | | | | | | | | |
| (2668) Ellis Ct | 0.03 | 40 | R | | | | | | | | NA | | NA | | | 10/27/2014 |
| | | | | | | | | | | | | | | | | |
| (2669) Lehigh Lane | 0.04 | 80 | R | | | | | | | | NA | | NA | | | 07/22/2009 |
| (2670) Roswell Dr | 0.16 | 70 | R | | | | | | | | NA | | NA | | | 08/01/2016 |
| (2670) Roswell Dr | 0.02 | 120 | R | | | | | | | | NA | | NA | | | 05/19/2015 |
| (2670) Roswell Dr | 0.05 | 150 | R | | | | | | | | NA | | NA | | | 11/02/2005 |
| (2670) Roswell Dr | 0.06 | 180 | R | | | | | | | | NA | | NA | | | 11/02/2005 |
| (2670) Roswell Dr | 0.10 | 70 | R | | | | | | | | NA | | NA | | | 08/01/2016 |
| (2671) Montgomery St | 0.03 | 60 | R | | | | | | | | NA | | NA | | | 05/28/2015 |
| (2671) Montgomery St | 0.10 | 320 | R | | | | | | | | NA | | NA | | | 12/02/2008 |
| (2671) Montgomery St | 0.16 | 600 | R | | | | | | | | NA | | NA | | | 10/15/2008 |
| (2671) Montgomery St | 0.05 | 1100 | R | | | | | | | | NA | | NA | | | 08/01/2016 |
| (2671) Montgomery St | 0.06 | 1700 | R | | | | | | | | NA | | NA | | | 10/15/2008 |
| (2671) Montgomery St | 0.07 | 1600 | R | | | | | | | | NA | | NA | | | 10/15/2008 |
| (2671) Montgomery St | 0.17 | 1500 | R | | | | | | | | NA | | NA | | | 10/15/2008 |
| (2671) Montgomery St | 0.06 | 1600 | R | | | | | | | | NA | | NA | | | 08/01/2016 |
| (2671) Montgomery St | 0.77 | 280 | R | | | | | | | | NA | | NA | | | 08/01/2016 |
| (2672) Lemon Rd | 0.44 | 890 | F | 98% | 0% | 0% | 1% | 0% | 0% | C | 0.146 | F | 0.568 | 950 | F | 2018 |
| (2673) Polk St | 0.07 | 50 | R | | | | | | | | NA | | NA | | | 08/10/2009 |
| (2674) Joplin St | 0.15 | 190 | R | | | | | | | | NA | | NA | | | 08/01/2016 |
| (2675) Pioneer Dr | 0.06 | 60 | R | | | | | | | | NA | | NA | | | 11/17/2008 |
| (2675) Pioneer Dr | 0.18 | 310 | R | | | | | | | | NA | | NA | | | 11/17/2008 |
| (2675) Pioneer Dr | 0.13 | 370 | R | | | | | | | | NA | | NA | | | 11/17/2008 |

Virginia Department of Transportation
Traffic Engineering Division
2018
Annual Average Daily Traffic Volume Estimates By Section of Route
Fairfax Maintenance Area

| Route | Length | AADT | QA | 4Tire | Bus | -----Truck----- | | | | QC | K Factor | QK | Dir Factor | AAWDT | QW | Year |
|-----------------------|--------|-------|----|-------|-----|----------------------------------|--------|--------|--------|----|-------------|----|---------------|-------|----|------------|
| | | | | | | 2Axle | 3+Axle | 1Trail | 2Trail | | | | | | | |
| Fairfax County | | | | | | | | | | | | | | | | |
| (2675) Pioneer Dr | 0.04 | 230 | R | | | From: 29-2678 Custer St | | | | | NA | | | NA | | 11/17/2008 |
| (2675) Pioneer Dr | 0.09 | 330 | R | | | To: 29-2177 Fargo St | | | | | NA | | | NA | | 11/17/2008 |
| (2675) Pioneer Dr | | | | | | From: 29-2181 Bowie Dr | | | | | | | | | | |
| (2676) Buckskin St | 0.05 | 240 | R | | | To: 29-2675 Pioneer Dr | | | | | NA | | | NA | | 11/17/2008 |
| (2676) Buckskin St | 0.06 | 350 | R | | | From: 29-2679 Abilene St | | | | | NA | | | NA | | 11/17/2008 |
| (2676) Buckskin St | 0.06 | 490 | R | | | To: 29-2680 Alamo St | | | | | NA | | | NA | | 11/17/2008 |
| (2676) Buckskin St | | | | | | From: 29-2677 Frontier Dr | | | | | | | | | | |
| (2677) Frontier Dr | 0.17 | 33000 | F | 97% | 1% | From: Franconia-Springfield Pkwy | | | | F | 0.086 | F | 0.505 | 35000 | F | 2018 |
| (2677) Frontier Dr | 0.44 | 29000 | G | 97% | 1% | To: 29-4214 Spring Mall Rd | | | | C | 0.080 | F | 0.558 | 32000 | G | 2018 |
| (2677) Frontier Dr | | | | | | From: 29-4214 Spring Mall Dr | | | | | | | | | | |
| (2677) Frontier Dr | 0.41 | 3100 | F | 97% | 1% | To: 29-644 Franconia Rd | | | | F | 0.133 | F | 0.543 | 3300 | F | 2018 |
| (2677) Frontier Dr | 0.04 | 1000 | F | 97% | 1% | From: 29-2178 Deepford St | | | | F | 0.103 | F | 0.622 | 1100 | F | 2018 |
| (2677) Frontier Dr | 0.06 | 880 | F | 97% | 1% | To: 29-2177 Fargo St | | | | F | 0.110 | F | 0.621 | 940 | F | 2018 |
| (2677) Frontier Dr | 0.14 | 670 | F | 97% | 1% | From: 29-2182 Palamino St | | | | F | 0.133 | F | 0.711 | 710 | F | 2018 |
| (2677) Frontier Dr | 0.09 | 290 | R | | | To: 29-2181 Bowie Dr | | | | | NA | | | NA | | 11/17/2008 |
| (2677) Frontier Dr | | | | | | From: 29-2184 Stagecoach St | | | | | | | | | | |
| (2678) Custer St | 0.06 | 210 | R | | | To: 29-2675 Pioneer Dr | | | | | NA | | | NA | | 11/17/2008 |
| (2678) Custer St | 0.06 | 240 | R | | | From: 29-2679 Abilene St | | | | | NA | | | NA | | 11/17/2008 |
| (2678) Custer St | 0.06 | 240 | R | | | To: 29-2680 Alamo St | | | | | NA | | | NA | | 11/17/2008 |
| (2678) Custer St | | | | | | From: 29-2178; 29-2677 | | | | | | | | | | |
| (2679) Abilene St | 0.18 | 190 | R | | | To: 29-2676 Buckskin St | | | | | NA | | | NA | | 11/17/2008 |
| (2679) Abilene St | 0.14 | 90 | R | | | From: 29-2681 Cimarron St | | | | | NA | | | NA | | 11/17/2008 |
| (2679) Abilene St | | | | | | To: 29-2678 Custer St | | | | | | | | | | |
| (2680) Alamo St | 0.18 | 170 | R | | | From: 29-2676 Buckskin St | | | | | NA | | | NA | | 11/17/2008 |
| (2680) Alamo St | 0.16 | 110 | R | | | To: 29-2681 Cimarron St | | | | | NA | | | NA | | 11/17/2008 |
| (2680) Alamo St | | | | | | From: 29-2678 Custer St | | | | | | | | | | |
| (2681) Cimarron St | 0.03 | 10 | R | | | To: Dead End | | | | | NA | | | NA | | 10/27/2014 |
| (2681) Cimarron St | 0.16 | 2300 | R | | | From: 29-2181 Bowie Dr | | | | | NA | | | NA | | 11/17/2008 |
| (2681) Cimarron St | 0.06 | 1800 | R | | | To: 29-2675 Pioneer Dr | | | | | NA | | | NA | | 11/17/2008 |
| (2681) Cimarron St | 0.06 | 1700 | R | | | From: 29-2679 Abilene St | | | | | NA | | | NA | | 11/17/2008 |
| (2681) Cimarron St | | | | | | To: 29-2680 Alamo St | | | | | | | | | | |

Virginia Department of Transportation
Traffic Engineering Division
2018
Annual Average Daily Traffic Volume Estimates By Section of Route
Fairfax Maintenance Area

| Route | Length | AADT | QA | 4Tire | Bus | -----Truck----- | | | | QC | K Factor | QK | Dir Factor | AAWDT | QW | Year |
|-----------------------|--------|------|----|-------|-----|-----------------|--------|--------|--------|----|-------------|----|---------------|-------|----|------------|
| | | | | | | 2Axle | 3+Axle | 1Trail | 2Trail | | | | | | | |
| Fairfax County | | | | | | | | | | | | | | | | |
| (2681) Cimarron St | 0.06 | 1800 | R | | | | | | | | NA | | | NA | | 11/17/2008 |
| | | | | | | | | | | | | | | | | |
| (2682) Apache St | 0.14 | 70 | R | | | | | | | | NA | | | NA | | 11/17/2008 |
| (2682) Apache St | 0.09 | 5 | R | | | | | | | | NA | | | NA | | 10/27/2014 |
| (2683) Crockett Pl | 0.03 | 45 | R | | | | | | | | NA | | | NA | | 10/27/2014 |
| (2684) New Hope Dr | 0.22 | 150 | R | | | | | | | | NA | | | NA | | 10/27/2003 |
| (2684) New Hope Dr | 0.06 | 350 | R | | | | | | | | NA | | | NA | | 10/27/2003 |
| (2684) New Hope Dr | 0.10 | 210 | R | | | | | | | | NA | | | NA | | 10/27/2003 |
| (2684) New Hope Dr | 0.06 | 350 | R | | | | | | | | NA | | | NA | | 08/01/2016 |
| (2685) Danville St | 0.10 | 100 | R | | | | | | | | NA | | | NA | | 10/27/2003 |
| (2685) Danville St | 0.10 | 180 | R | | | | | | | | NA | | | NA | | 08/01/2016 |
| (2686) Kalorama Rd | 0.08 | 60 | R | | | | | | | | NA | | | NA | | 10/22/2003 |
| (2686) Kalorama Rd | 0.10 | 2100 | R | | | | | | | | NA | | | NA | | 08/02/2016 |
| (2686) Kalorama Rd | 0.05 | 1900 | R | | | | | | | | NA | | | NA | | 10/22/2003 |
| (2686) Kalorama Rd | 0.11 | 2200 | R | | | | | | | | NA | | | NA | | 10/22/2003 |
| (2686) Kalorama Rd | 0.10 | 2900 | R | | | | | | | | NA | | | NA | | 10/22/2003 |
| (2686) Kalorama Rd | 0.06 | 4100 | R | | | | | | | | NA | | | NA | | 10/25/2016 |
| (2687) Winterset Dr | 0.38 | 660 | R | | | | | | | | NA | | | NA | | 10/31/2002 |
| (2687) Winterset Dr | 0.09 | 220 | R | | | | | | | | NA | | | NA | | 01/30/2017 |
| (2688) Olmstead Dr | 0.16 | 140 | R | | | | | | | | NA | | | NA | | 09/23/2002 |
| (2688) Olmstead Dr | 0.18 | 80 | R | | | | | | | | NA | | | NA | | 08/01/2016 |
| (2689) Storm Ct | 0.05 | 70 | R | | | | | | | | NA | | | NA | | 09/23/2002 |
| (2690) Dublin Ave | 0.07 | 180 | R | | | | | | | | NA | | | NA | | 10/27/2003 |

Virginia Department of Transportation
Traffic Engineering Division
2018
Annual Average Daily Traffic Volume Estimates By Section of Route
Fairfax Maintenance Area

| Route | Length | AADT | QA | 4Tire | Bus | -----Truck----- | | | | QC | K Factor | QK | Dir Factor | AAWDT | QW | Year |
|-----------------------|--------|------|----|-------|-----|-----------------------------|--------|--------|--------|----|-------------|----|---------------|-------|----|------------|
| | | | | | | 2Axle | 3+Axle | 1Trail | 2Trail | | | | | | | |
| Fairfax County | | | | | | | | | | | | | | | | |
| (2690) Dublin Ave | 0.07 | 150 | R | | | From 29-2685 Danville St | | | | | NA | | | NA | | 10/27/2003 |
| (2690) Dublin Ave | 0.05 | 470 | R | | | To 29-2671 Montgomery St | | | | | NA | | | NA | | 10/27/2003 |
| (2690) Dublin Ave | 0.05 | 520 | R | | | From 29-2691 Front Royal Rd | | | | | NA | | | NA | | 10/27/2003 |
| (2690) Dublin Ave | 0.06 | 550 | R | | | To 29-2692 Galax Ct | | | | | NA | | | NA | | 10/27/2003 |
| (2690) Dublin Ave | 0.07 | 880 | R | | | From 29-2684 New Hope Dr | | | | | NA | | | NA | | 11/01/2016 |
| (2690) Dublin Ave | | | | | | To 29-648 Edsall Rd | | | | | | | | | | |
| (2691) Front Royal Rd | 0.18 | 160 | R | | | From 29-2589 Gainesville Rd | | | | | NA | | | NA | | 08/01/2016 |
| (2691) Front Royal Rd | 0.04 | 60 | R | | | To 29-2690 Dublin Ave | | | | | NA | | | NA | | 10/27/2003 |
| (2691) Front Royal Rd | | | | | | To Dead End | | | | | | | | | | |
| (2692) Galax Ct | 0.05 | 70 | R | | | From Dead End | | | | | NA | | | NA | | 10/29/2003 |
| (2692) Galax Ct | | | | | | To 29-2690 Dublin Ave | | | | | | | | | | |
| (2693) Fairlawn Dr | 0.06 | 45 | R | | | From Dead End | | | | | NA | | | NA | | 10/27/2014 |
| (2693) Fairlawn Dr | 0.09 | 110 | R | | | To 29-3646 Dalewood Pl | | | | | NA | | | NA | | 12/11/2014 |
| (2693) Fairlawn Dr | 0.06 | 410 | R | | | From 29-2848 Youngblood St | | | | | NA | | | NA | | 07/26/2016 |
| (2693) Fairlawn Dr | 0.12 | 170 | R | | | To 29-2694 Dryden Dr | | | | | NA | | | NA | | 07/26/2016 |
| (2693) Fairlawn Dr | | | | | | To 29-2821 Barbee St | | | | | | | | | | |
| (2694) Dryden Dr | 0.05 | 480 | R | | | From 29-2693 Fairlawn Dr | | | | | NA | | | NA | | 07/26/2016 |
| (2694) Dryden Dr | 0.04 | 540 | R | | | To 29-1951 S, Elnido Dr | | | | | NA | | | NA | | 07/26/2016 |
| (2694) Dryden Dr | 0.07 | 690 | R | | | From 29-1951 N, Elnido Dr | | | | | NA | | | NA | | 07/26/2016 |
| (2694) Dryden Dr | 0.06 | 370 | R | | | To 29-2824 Divine St | | | | | NA | | | NA | | 10/07/2002 |
| (2694) Dryden Dr | 0.21 | 260 | R | | | From 29-3232 Dinneen Dr | | | | | NA | | | NA | | 07/27/2016 |
| (2694) Dryden Dr | | | | | | To 29-2807 Birch Rd | | | | | | | | | | |
| (2695) Shelby Lane | 0.06 | 340 | R | | | From 29-703 Shreve Rd | | | | | NA | | | NA | | 08/01/2016 |
| (2695) Shelby Lane | 0.05 | 290 | R | | | To 29-2696 Shelby Ct | | | | | NA | | | NA | | 05/19/2015 |
| (2695) Shelby Lane | 0.05 | 180 | R | | | From 29-2670 Roswell Dr | | | | | NA | | | NA | | 08/01/2016 |
| (2695) Shelby Lane | 0.03 | 49 | R | | | To 29-2631 Pioneer Lane | | | | | NA | | | NA | | 10/22/2002 |
| (2695) Shelby Lane | | | | | | To Dead End | | | | | | | | | | |
| (2696) Shelby Ct | 0.03 | 46 | R | | | From Dead End | | | | | NA | | | NA | | 10/22/2002 |
| (2696) Shelby Ct | | | | | | To 29-2695 Shelby Lane | | | | | | | | | | |

Virginia Department of Transportation
Traffic Engineering Division
2018
Annual Average Daily Traffic Volume Estimates By Section of Route
Fairfax Maintenance Area

| Route | Length | AADT | QA | 4Tire | Bus | -----Truck----- | | | | QC | K Factor | QK | Dir Factor | AAWDT | QW | Year |
|-------------------------------|--------|------|----|-------|-----|-----------------|--------|--------|--------|----|-------------|----|---------------|-------|----|------------|
| | | | | | | 2Axle | 3+Axle | 1Trail | 2Trail | | | | | | | |
| Fairfax County | | | | | | | | | | | | | | | | |
| (2697) Lancaster Ct | 0.08 | 100 | R | | | | | | | | | NA | | NA | | 10/21/2002 |
| | | | | | | | | | | | | | | | | |
| | | | | | | | | | | | | | | | | |
| (2698) Hopewell Ave | 0.17 | 100 | R | | | | | | | | | NA | | NA | | 10/27/2003 |
| | | | | | | | | | | | | | | | | |
| (2698) Hopewell Ave | 0.13 | 70 | R | | | | | | | | | NA | | NA | | 08/01/2016 |
| | | | | | | | | | | | | | | | | |
| (2698) Hopewell Ave | 0.06 | 170 | R | | | | | | | | | NA | | NA | | 10/27/2003 |
| | | | | | | | | | | | | | | | | |
| (2698) Hopewell Ave | 0.08 | 110 | R | | | | | | | | | NA | | NA | | 10/27/2003 |
| | | | | | | | | | | | | | | | | |
| (2699) Clifton St | 0.03 | 30 | R | | | | | | | | | NA | | NA | | 10/27/2003 |
| | | | | | | | | | | | | | | | | |
| (2699) Clifton St | 0.15 | 270 | R | | | | | | | | | NA | | NA | | 10/27/2003 |
| | | | | | | | | | | | | | | | | |
| (2699) Clifton St | 0.06 | 770 | R | | | | | | | | | NA | | NA | | 08/01/2016 |
| | | | | | | | | | | | | | | | | |
| (2700) Idyl Lane | 0.09 | 5600 | F | 97% | 1% | 2% | 0% | 0% | 0% | F | 0.093 | F | 0.548 | 6000 | F | 2018 |
| | | | | | | | | | | | | | | | | |
| (2701) Griffith Rd | 0.54 | 1800 | F | 94% | 1% | 4% | 1% | 0% | 0% | C | 0.119 | F | 0.508 | 1900 | F | 2018 |
| | | | | | | | | | | | | | | | | |
| (2701) Griffith Rd | 0.31 | 1100 | F | 96% | 1% | 1% | 1% | 0% | 0% | C | 0.127 | F | 0.647 | 1200 | F | 2018 |
| | | | | | | | | | | | | | | | | |
| (2702) Arch Dr | 0.20 | 410 | R | | | | | | | | | NA | | NA | | 05/25/2016 |
| | | | | | | | | | | | | | | | | |
| (2703) Nigh Rd | 0.09 | 640 | R | | | | | | | | | NA | | NA | | 05/24/2016 |
| | | | | | | | | | | | | | | | | |
| (2703) Maynard Rd | 0.17 | 20 | R | | | | | | | | | NA | | NA | | 09/25/2002 |
| | | | | | | | | | | | | | | | | |
| (2703) Nigh Rd | 0.13 | 430 | R | | | | | | | | | NA | | NA | | 09/05/2002 |
| | | | | | | | | | | | | | | | | |
| (2704) Patterson Rd | 0.12 | 1900 | R | | | | | | | | | NA | | NA | | 05/25/2016 |
| | | | | | | | | | | | | | | | | |
| (2704) Paxton Rd | 0.13 | 920 | R | | | | | | | | | NA | | NA | | 09/15/2002 |
| | | | | | | | | | | | | | | | | |
| (2704) Paxton Rd | 0.08 | 1200 | R | | | | | | | | | NA | | NA | | 05/24/2016 |
| | | | | | | | | | | | | | | | | |
| (2704) Paxton Rd | 0.07 | 1700 | R | | | | | | | | | NA | | NA | | 09/25/2002 |
| | | | | | | | | | | | | | | | | |
| (2705) Leesburg Pike Frontage | 0.07 | 1700 | R | | | | | | | | | NA | | NA | | 05/25/2016 |
| | | | | | | | | | | | | | | | | |
| (2706) Redd Rd | 0.07 | 170 | R | | | | | | | | | NA | | NA | | 12/03/2014 |
| | | | | | | | | | | | | | | | | |

Virginia Department of Transportation
Traffic Engineering Division
2018
Annual Average Daily Traffic Volume Estimates By Section of Route
Fairfax Maintenance Area

| Route | Length | AADT | QA | 4Tire | Bus | -----Truck----- | | | | QC | K Factor | QK | Dir Factor | AAWDT | QW | Year |
|-----------------------|--------|------|----|-------|-----|-----------------|--------|--------|--------|----|-------------|----|---------------|-------|----|------------|
| | | | | | | 2Axle | 3+Axle | 1Trail | 2Trail | | | | | | | |
| Fairfax County | | | | | | | | | | | | | | | | |
| (2706) Redd Rd | 0.10 | 90 | R | | | | | | | | NA | | NA | | | 09/25/2002 |
| | | | | | | | | | | | | | | | | |
| (2706) Redd Rd | 0.04 | 20 | R | | | | | | | | NA | | NA | | | 10/27/2014 |
| | | | | | | | | | | | | | | | | |
| (2707) Pimmit Dr | 0.17 | 370 | R | | | | | | | | NA | | NA | | | 12/02/2014 |
| | | | | | | | | | | | | | | | | |
| (2707) Pimmit Dr | 0.43 | 5900 | F | 97% | 1% | 2% | 0% | 0% | 0% | F | 0.090 | F | 0.58 | 6300 | F | 2018 |
| | | | | | | | | | | | | | | | | |
| (2707) Pimmit Dr | 0.50 | 4900 | F | 97% | 1% | 2% | 0% | 0% | 0% | C | 0.107 | F | 0.614 | 5200 | F | 2018 |
| | | | | | | | | | | | | | | | | |
| (2707) Pimmit Dr | 0.52 | 1600 | F | 98% | 0% | 1% | 1% | 0% | 0% | C | 0.109 | F | 0.55 | 1700 | F | 2018 |
| | | | | | | | | | | | | | | | | |
| (2707) Pimmit Dr | 0.63 | 1100 | F | 97% | 2% | 1% | 0% | 0% | 0% | C | 0.119 | F | 0.667 | 1200 | F | 2018 |
| | | | | | | | | | | | | | | | | |
| (2708) Howard Ct | 0.27 | 90 | R | | | | | | | | NA | | NA | | | 05/25/2016 |
| | | | | | | | | | | | | | | | | |
| (2709) Cherri Dr | 0.09 | 870 | R | | | | | | | | NA | | NA | | | 09/14/2002 |
| | | | | | | | | | | | | | | | | |
| (2709) Cherri Dr | 0.11 | 660 | R | | | | | | | | NA | | NA | | | 09/25/2002 |
| | | | | | | | | | | | | | | | | |
| (2709) Cherri Dr | 0.14 | 680 | R | | | | | | | | NA | | NA | | | 05/24/2016 |
| | | | | | | | | | | | | | | | | |
| (2710) Leonard Rd | 0.04 | 710 | R | | | | | | | | NA | | NA | | | 09/25/2002 |
| | | | | | | | | | | | | | | | | |
| (2710) Leonard Rd | 0.15 | 530 | R | | | | | | | | NA | | NA | | | 09/25/2002 |
| | | | | | | | | | | | | | | | | |
| (2710) Leonard Rd | 0.05 | 890 | R | | | | | | | | NA | | NA | | | 05/24/2016 |
| | | | | | | | | | | | | | | | | |
| (2710) Leonard Rd | 0.02 | 510 | R | | | | | | | | NA | | NA | | | 09/25/2002 |
| | | | | | | | | | | | | | | | | |
| (2710) Leonard Rd | 0.18 | 490 | R | | | | | | | | NA | | NA | | | 02/22/2017 |
| | | | | | | | | | | | | | | | | |
| (2710) Leonard Rd | 0.06 | 40 | R | | | | | | | | NA | | NA | | | 09/25/2002 |
| | | | | | | | | | | | | | | | | |
| (2711) Bethune St | 0.14 | 290 | R | | | | | | | | NA | | NA | | | 09/26/2002 |
| | | | | | | | | | | | | | | | | |
| (2711) Bethune St | 0.08 | 120 | R | | | | | | | | NA | | NA | | | 05/24/2016 |
| | | | | | | | | | | | | | | | | |
| (2711) Cherri Dr | 0.07 | 500 | R | | | | | | | | NA | | NA | | | 08/02/2016 |
| | | | | | | | | | | | | | | | | |
| (2711) Cherri Dr | 0.17 | 290 | R | | | | | | | | NA | | NA | | | 05/23/2016 |
| | | | | | | | | | | | | | | | | |
| (2711) Cherri Dr | 0.16 | 330 | R | | | | | | | | NA | | NA | | | 08/01/2016 |
| | | | | | | | | | | | | | | | | |

Virginia Department of Transportation
Traffic Engineering Division
2018
Annual Average Daily Traffic Volume Estimates By Section of Route
Fairfax Maintenance Area

| Route | Length | AADT | QA | 4Tire | Bus | -----Truck----- | | | | QC | K Factor | QK | Dir Factor | AAWDT | QW | Year |
|-----------------------|--------|------|----|-------|-----|-----------------|----------------------|--------|--------|----|-------------|----|---------------|-------|----|------------|
| | | | | | | 2Axle | 3+Axle | 1Trail | 2Trail | | | | | | | |
| Fairfax County | | | | | | | | | | | | | | | | |
| (2712) Burfoot St | 0.05 | 49 | R | | | | Dead End | | | | | NA | | NA | | 09/26/2002 |
| (2712) Burfoot St | 0.09 | 300 | R | | | | 29-2766 Foster Rd | | | | | NA | | NA | | 10/02/2002 |
| (2712) Burfoot St | 0.06 | 350 | R | | | | 29-2733 Nigh Rd | | | | | NA | | NA | | 02/22/2017 |
| (2712) Burfoot St | | | | | | | 29-2709 Cherri Dr | | | | | | | | | |
| (2713) Arden Ct | 0.05 | 60 | R | | | | Dead End | | | | | NA | | NA | | 10/02/2002 |
| (2713) Arden Ct | 0.05 | 70 | R | | | | 29-3450 Arden St | | | | | NA | | NA | | 10/02/2002 |
| (2713) Arden Ct | | | | | | | Dead End | | | | | | | | | |
| (2714) Dexter Dr | 0.07 | 330 | R | | | | 29-2709 Cherri Dr | | | | | NA | | NA | | 10/02/2002 |
| (2714) Dexter Dr | 0.04 | 220 | R | | | | 29-2711 Bethune St | | | | | NA | | NA | | 05/24/2016 |
| (2714) Dexter Dr | | | | | | | 29-2701 Griffith Rd | | | | | | | | | |
| (2715) Storm Dr | 0.28 | 280 | R | | | | 29-2707 Pimmit Dr | | | | | NA | | NA | | 05/24/2016 |
| (2715) Storm Dr | 0.18 | 190 | R | | | | 29-2722 Friden Dr | | | | | NA | | NA | | 09/26/2002 |
| (2715) Storm Dr | 0.05 | 10 | R | | | | Dead End | | | | | NA | | NA | | 10/27/2014 |
| (2715) Storm Dr | | | | | | | 29-2749 Sportsman Dr | | | | | | | | | |
| (2716) Hileman Rd | 0.24 | 240 | R | | | | 29-2707 Pimmit Dr | | | | | NA | | NA | | 05/24/2016 |
| (2716) Hileman Rd | 0.13 | 80 | R | | | | 29-2722 E, Friden Dr | | | | | NA | | NA | | 09/23/2002 |
| (2716) Hileman Rd | | | | | | | 29-2722 W, Friden Dr | | | | | NA | | NA | | 09/23/2002 |
| (2716) Hileman Rd | 0.03 | 30 | R | | | | Dead End; Gap | | | | | NA | | NA | | 1997 |
| (2716) Hileman Rd | | | | | | | 29-2749 Sportsman Dr | | | | | | | | | |
| (2717) Hillside Dr | 0.23 | 460 | R | | | | 29-2707 Pimmit Dr | | | | | NA | | NA | | 05/23/2016 |
| (2717) Hillside Dr | | | | | | | 29-2722 E, Friden Dr | | | | | | | | | |
| (2717) Hillside Dr | 0.15 | 560 | R | | | | 29-2722 W, Friden Dr | | | | | NA | | NA | | 09/23/2002 |
| (2717) Hillside Dr | | | | | | | Dead End | | | | | | | | | |
| (2718) Anderson Rd | 0.18 | 460 | R | | | | 29-2707 Pimmit Dr | | | | | NA | | NA | | 02/22/2017 |
| (2718) Anderson Rd | | | | | | | 29-2722 E, Friden Dr | | | | | | | | | |
| (2718) Anderson Rd | 0.20 | 360 | R | | | | 29-2722 W, Friden Dr | | | | | NA | | NA | | 09/23/2002 |
| (2718) Anderson Rd | | | | | | | 29-2749 Sportsman Dr | | | | | | | | | |
| (2718) Anderson Rd | 0.20 | 770 | R | | | | 29-2724 Lisle Ave | | | | | NA | | NA | | 09/23/2002 |
| (2718) Anderson Rd | 0.21 | 1100 | R | | | | 29-650; 29-3946 | | | | | NA | | NA | | 05/23/2016 |
| (2718) Anderson Rd | | | | | | | 29-2707 Pimmit Dr | | | | | | | | | |
| (2719) Taylor Rd | 0.12 | 110 | R | | | | 29-2707 Pimmit Dr | | | | | NA | | NA | | 10/21/2016 |
| (2719) Taylor Rd | | | | | | | 29-2751 Pice Pl | | | | | | | | | |
| (2719) Taylor Rd | 0.02 | 8 | R | | | | Dead End | | | | | NA | | NA | | 09/18/2002 |
| (2719) Taylor Rd | | | | | | | 29-2707 Pimmit Dr | | | | | | | | | |
| (2720) Pimmit Ct | 0.08 | 100 | R | | | | Dead End | | | | | NA | | NA | | 09/23/2002 |

Virginia Department of Transportation
Traffic Engineering Division
2018
Annual Average Daily Traffic Volume Estimates By Section of Route
Fairfax Maintenance Area

| Route | Length | AADT | QA | 4Tire | Bus | -----Truck----- | | | | QC | K Factor | QK | Dir Factor | AAWDT | QW | Year |
|-----------------------|--------|------|----|-------|-----|-----------------|--------|--------|--------|----|-------------|----|---------------|-------|----|------------|
| | | | | | | 2Axle | 3+Axle | 1Trail | 2Trail | | | | | | | |
| Fairfax County | | | | | | | | | | | | | | | | |
| (2721) Burfoot St | 0.14 | 100 | R | | | | | | | | NA | | | NA | | 08/01/2016 |
| | | | | | | | | | | | | | | | | |
| (2722) Friden Dr | 0.07 | 680 | R | | | | | | | | NA | | | NA | | 05/24/2016 |
| (2722) Friden Dr | 0.06 | 790 | R | | | | | | | | NA | | | NA | | 09/23/2002 |
| (2722) Friden Dr | 0.01 | 790 | R | | | | | | | | NA | | | NA | | 09/23/2002 |
| (2722) Friden Dr | 0.05 | 800 | R | | | | | | | | NA | | | NA | | 09/26/2002 |
| (2722) Friden Dr | 0.02 | 740 | R | | | | | | | | NA | | | NA | | 09/23/2002 |
| (2722) Friden Dr | 0.04 | 780 | R | | | | | | | | NA | | | NA | | 10/20/2005 |
| (2722) Friden Dr | 0.03 | 1500 | R | | | | | | | | NA | | | NA | | 09/24/2002 |
| (2722) Friden Dr | 0.03 | 970 | R | | | | | | | | NA | | | NA | | 09/24/2002 |
| (2722) Friden Dr | 0.04 | 480 | R | | | | | | | | NA | | | NA | | 05/23/2016 |
| (2722) Friden Dr | 0.03 | 1300 | F | 97% | 1% | 2% | 0% | 0% | 0% | F | 0.105 | F | 0.577 | 1300 | F | 2018 |
| (2722) Friden Dr | 0.02 | 10 | R | | | | | | | | NA | | | NA | | 10/27/2014 |
| (2723) Industrial Rd | 0.68 | 6000 | F | 93% | 1% | 3% | 2% | 1% | 0% | C | 0.079 | F | 0.693 | 6400 | F | 2018 |
| (2724) Lisle Ave | 0.02 | 7400 | N | 97% | 1% | 1% | 0% | 0% | 0% | N | 0.108 | F | 0.593 | 7900 | N | 2018 |
| (2724) Lisle Ave | 0.11 | 1800 | R | | | | | | | | NA | | | NA | | 05/23/2016 |
| (2724) Lisle Ave | 0.06 | 2500 | R | | | | | | | | NA | | | NA | | 09/24/2002 |
| (2724) Lisle Ave | 0.07 | 2800 | R | | | | | | | | NA | | | NA | | 09/24/2002 |
| (2724) Lisle Ave | 0.27 | 1300 | R | | | | | | | | NA | | | NA | | 05/23/2016 |
| (2724) Lisle Ave | 0.08 | 2200 | R | | | | | | | | NA | | | NA | | 09/24/2002 |
| (2724) Lisle Ave | 0.09 | 1300 | R | | | | | | | | NA | | | NA | | 05/23/2016 |
| (2724) Lisle Ave | 0.14 | 1900 | R | | | | | | | | NA | | | NA | | 09/25/2002 |
| (2724) Lisle Ave | 0.07 | 2000 | R | | | | | | | | NA | | | NA | | 09/24/2002 |
| (2724) Lisle Ave | 0.05 | 950 | R | | | | | | | | NA | | | NA | | 05/23/2016 |
| (2724) Lisle Ave | 0.09 | 1100 | R | | | | | | | | NA | | | NA | | 09/24/2002 |

Virginia Department of Transportation
Traffic Engineering Division
2018
Annual Average Daily Traffic Volume Estimates By Section of Route
Fairfax Maintenance Area

| Route | Length | AADT | QA | 4Tire | Bus | -----Truck----- | | | | QC | K Factor | QK | Dir Factor | AAWDT | QW | Year |
|-----------------------|--------|------|----|-------|-----|-----------------------------|--------|--------|--------|----|-------------|----|---------------|-------|----|------------|
| | | | | | | 2Axle | 3+Axle | 1Trail | 2Trail | | | | | | | |
| Fairfax County | | | | | | | | | | | | | | | | |
| (2724) Lisle Ave | 0.05 | 1100 | R | | | From 29-2688 E. Olmstead Dr | | | | | NA | | | NA | | 09/24/2002 |
| (2724) Lisle Ave | 0.06 | 900 | R | | | To 29-2718 Anderson Rd | | | | | NA | | | NA | | 09/24/2002 |
| (2724) Lisle Ave | 0.07 | 630 | R | | | From 29-2748 Gilson St | | | | | NA | | | NA | | 05/23/2016 |
| (2724) Lisle Ave | 0.06 | 420 | R | | | To 29-2707 Pimmit Dr | | | | | NA | | | NA | | 09/24/2002 |
| (2725) Ware Rd | 0.10 | 180 | R | | | From 29-1151 Olney Rd | | | | | NA | | | NA | | 08/01/2016 |
| (2725) Ware Rd | 0.06 | 330 | R | | | To 29-2726 Fisher Dr | | | | | NA | | | NA | | 05/23/2016 |
| (2725) Ware Rd | 0.09 | 390 | R | | | From 29-2727 Leonard Dr | | | | | NA | | | NA | | 05/23/2016 |
| (2725) Ware Rd | 0.07 | 650 | R | | | To 29-2724 Lisle Ave | | | | | NA | | | NA | | 09/24/2002 |
| (2726) Fisher Dr | 0.14 | 460 | R | | | From 29-2739 Luncford Lane | | | | | NA | | | NA | | 08/02/2016 |
| (2726) Fisher Dr | 0.05 | 330 | R | | | To 29-650 Magarity Rd | | | | | NA | | | NA | | 05/23/2016 |
| (2726) Fisher Dr | 0.07 | 640 | R | | | From 29-650 S. Magarity Rd | | | | | NA | | | NA | | 05/23/2016 |
| (2726) Fisher Dr | 0.07 | 700 | R | | | To 29-3287 Fisher Ct | | | | | NA | | | NA | | 09/30/2002 |
| (2726) Fisher Dr | 0.12 | 450 | R | | | From 29-2724 S. Lisle Ave | | | | | NA | | | NA | | 09/30/2002 |
| (2726) Fisher Dr | 0.07 | 360 | R | | | To 29-2728 Oswald Pl | | | | | NA | | | NA | | 05/23/2016 |
| (2726) Fisher Dr | 0.05 | 600 | R | | | From 29-2727 Leonard Dr | | | | | NA | | | NA | | 09/30/2002 |
| (2726) Fisher Dr | 0.03 | 480 | R | | | To 29-2732 Fay Pl | | | | | NA | | | NA | | 05/23/2016 |
| (2726) Fisher Dr | 0.09 | 120 | R | | | From 29-2725 Ware Rd | | | | | NA | | | NA | | 09/16/2002 |
| (2726) Fisher Dr | 0.08 | 130 | R | | | To 29-2711 WEST | | | | | NA | | | NA | | 09/16/2002 |
| (2726) Peabody Dr | 0.18 | 1200 | R | | | From 29-2711 EAST | | | | | NA | | | NA | | 11/01/2002 |
| (2726) Peabody Dr | 0.16 | 790 | R | | | To 29-2734 Prout Pl | | | | | NA | | | NA | | 05/23/2016 |
| (2727) Leonard Dr | 0.12 | 260 | R | | | From 29-2701 Griffith Rd | | | | | NA | | | NA | | 08/02/2016 |
| (2727) Leonard Dr | 0.21 | 160 | R | | | To 29-2724 N. Lisle Ave | | | | | NA | | | NA | | 05/23/2016 |
| (2728) Oswald Pl | 0.08 | 120 | R | | | From 29-650 N. Magarity Rd | | | | | NA | | | NA | | 10/01/2002 |
| (2728) Oswald Pl | | | | | | To 29-2640 Burnside Ct | | | | | NA | | | NA | | |
| (2727) Leonard Dr | | | | | | From 29-2726 Fisher Dr | | | | | NA | | | NA | | |
| (2728) Oswald Pl | | | | | | To 29-2725 Ware Rd | | | | | NA | | | NA | | |
| (2728) Oswald Pl | | | | | | From Dead End | | | | | NA | | | NA | | |
| (2728) Oswald Pl | | | | | | To 29-2726 Fisher Dr | | | | | NA | | | NA | | |

Virginia Department of Transportation
Traffic Engineering Division
2018
Annual Average Daily Traffic Volume Estimates By Section of Route
Fairfax Maintenance Area

| Route | Length | AADT | QA | 4Tire | Bus | -----Truck----- | | | | QC | K Factor | QK | Dir Factor | AAWDT | QW | Year |
|-------------------------------|--------|------|----|-------|-----|-----------------|--------|--------|--------|----|-------------|----|---------------|-------|----|------------|
| | | | | | | 2Axle | 3+Axle | 1Trail | 2Trail | | | | | | | |
| Fairfax County | | | | | | | | | | | | | | | | |
| (2729) Nordlie Pl | 0.12 | 190 | R | | | | | | | | NA | | | NA | | 10/01/2002 |
| | | | | | | | | | | | | | | | | |
| | | | | | | | | | | | | | | | | |
| (2730) Edgar Ct | 0.18 | 120 | R | | | | | | | | NA | | | NA | | 08/02/2016 |
| | | | | | | | | | | | | | | | | |
| (2731) Leesburg Pike Frontage | 0.13 | 110 | R | | | | | | | | NA | | | NA | | 02/22/2017 |
| | | | | | | | | | | | | | | | | |
| (2731) Leesburg Pike Frontage | 0.04 | 130 | R | | | | | | | | NA | | | NA | | 09/16/2002 |
| | | | | | | | | | | | | | | | | |
| (2732) Fay Pl | 0.03 | 70 | R | | | | | | | | NA | | | NA | | 10/01/2002 |
| | | | | | | | | | | | | | | | | |
| (2733) Nigh Rd | 0.07 | 500 | R | | | | | | | | NA | | | NA | | 10/01/2002 |
| | | | | | | | | | | | | | | | | |
| (2733) Nigh Rd | 0.05 | 460 | R | | | | | | | | NA | | | NA | | 05/24/2016 |
| | | | | | | | | | | | | | | | | |
| (2734) Prout Pl | 0.08 | 130 | R | | | | | | | | NA | | | NA | | 10/01/2002 |
| | | | | | | | | | | | | | | | | |
| (2735) Industrial Dr | 0.07 | 2400 | R | | | | | | | | NA | | | NA | | 10/15/2008 |
| | | | | | | | | | | | | | | | | |
| (2735) Industrial Dr | 0.12 | 2800 | R | | | | | | | | NA | | | NA | | 08/01/2016 |
| | | | | | | | | | | | | | | | | |
| (2735) Industrial Dr | 1.07 | 7700 | F | 85% | 1% | 2% | 7% | 4% | 0% | C | 0.08 | F | 0.6 | 8200 | F | 2018 |
| | | | | | | | | | | | | | | | | |
| (2736) Wall St | 0.18 | 2000 | R | | | | | | | | NA | | | NA | | 11/03/2005 |
| | | | | | | | | | | | | | | | | |
| (2738) Lusby Pl | 0.08 | 150 | R | | | | | | | | NA | | | NA | | 10/01/2002 |
| | | | | | | | | | | | | | | | | |
| (2739) Lunceford Lane | 0.17 | 130 | R | | | | | | | | NA | | | NA | | 09/16/2002 |
| | | | | | | | | | | | | | | | | |
| (2740) Lunceford Lane | 0.07 | 140 | R | | | | | | | | NA | | | NA | | 08/01/2016 |
| | | | | | | | | | | | | | | | | |
| (2741) Hutchison St | 0.09 | 890 | R | | | | | | | | NA | | | NA | | 10/01/2002 |
| | | | | | | | | | | | | | | | | |
| (2741) Hutchison St | 0.17 | 1100 | R | | | | | | | | NA | | | NA | | 10/01/2002 |
| | | | | | | | | | | | | | | | | |
| (2742) Reynolds St | 0.12 | 120 | R | | | | | | | | NA | | | NA | | 10/01/2002 |
| | | | | | | | | | | | | | | | | |
| (2742) Reynolds St | 0.06 | 400 | R | | | | | | | | NA | | | NA | | 07/27/2016 |
| | | | | | | | | | | | | | | | | |
| (2742) Reynolds St | 0.14 | 220 | R | | | | | | | | NA | | | NA | | 07/27/2016 |
| | | | | | | | | | | | | | | | | |

Virginia Department of Transportation
Traffic Engineering Division
2018
Annual Average Daily Traffic Volume Estimates By Section of Route
Fairfax Maintenance Area

| Route | Length | AADT | QA | 4Tire | Bus | -----Truck----- | | | | QC | K Factor | QK | Dir Factor | AAWDT | QW | Year |
|-----------------------|--------|------|----|-------|-----|-----------------|--------|--------|--------|----|-------------|----|---------------|-------|----|------------|
| | | | | | | 2Axle | 3+Axle | 1Trail | 2Trail | | | | | | | |
| Fairfax County | | | | | | | | | | | | | | | | |
| (2743) Jenkins Lane | 0.10 | 190 | R | | | | | | | | NA | | | NA | | 10/16/2002 |
| | | | | | | | | | | | | | | | | |
| (2744) Fardale St | 0.14 | 90 | R | | | | | | | | NA | | | NA | | 06/20/2016 |
| | | | | | | | | | | | | | | | | |
| (2745) Casmar St | 0.13 | 140 | R | | | | | | | | NA | | | NA | | 06/20/2016 |
| | | | | | | | | | | | | | | | | |
| (2746) McHenry St | 0.09 | 490 | R | | | | | | | | NA | | | NA | | 06/20/2016 |
| | | | | | | | | | | | | | | | | |
| (2746) McHenry St | 0.19 | 520 | R | | | | | | | | NA | | | NA | | 10/24/2002 |
| | | | | | | | | | | | | | | | | |
| (2747) Crutchfield St | 0.12 | 80 | R | | | | | | | | NA | | | NA | | 09/23/2002 |
| | | | | | | | | | | | | | | | | |
| (2748) Gilson St | 0.20 | 290 | R | | | | | | | | NA | | | NA | | 10/02/2002 |
| | | | | | | | | | | | | | | | | |
| (2748) Gilson St | 0.20 | 310 | R | | | | | | | | NA | | | NA | | 05/23/2016 |
| | | | | | | | | | | | | | | | | |
| (2748) Gilson St | 0.22 | 580 | R | | | | | | | | NA | | | NA | | 10/02/2002 |
| | | | | | | | | | | | | | | | | |
| (2749) Sportsman Dr | 0.03 | 50 | R | | | | | | | | NA | | | NA | | 10/02/2002 |
| | | | | | | | | | | | | | | | | |
| (2749) Sportsman Dr | 0.09 | 270 | R | | | | | | | | NA | | | NA | | 08/01/2016 |
| | | | | | | | | | | | | | | | | |
| (2749) Sportsman Dr | 0.06 | 340 | R | | | | | | | | NA | | | NA | | 05/23/2016 |
| | | | | | | | | | | | | | | | | |
| (2749) Sportsman Dr | 0.09 | 260 | R | | | | | | | | NA | | | NA | | 10/02/2002 |
| | | | | | | | | | | | | | | | | |
| (2749) Sportsman Dr | 0.17 | 190 | R | | | | | | | | NA | | | NA | | 10/02/2002 |
| | | | | | | | | | | | | | | | | |
| (2749) Sportsman Dr | 0.06 | 150 | R | | | | | | | | NA | | | NA | | 05/23/2016 |
| | | | | | | | | | | | | | | | | |
| (2749) Sportsman Dr | 0.06 | 170 | R | | | | | | | | NA | | | NA | | 10/02/2002 |
| | | | | | | | | | | | | | | | | |
| (2749) Sportsman Dr | 0.10 | 260 | R | | | | | | | | NA | | | NA | | 08/01/2016 |
| | | | | | | | | | | | | | | | | |
| (2750) La Salle Ave | 0.23 | 180 | R | | | | | | | | NA | | | NA | | 10/27/2014 |
| | | | | | | | | | | | | | | | | |
| (2751) Pice Pl | 0.04 | 60 | R | | | | | | | | NA | | | NA | | 10/03/2002 |
| | | | | | | | | | | | | | | | | |
| (2752) Woodside Dr | 0.12 | 720 | R | | | | | | | | NA | | | NA | | 08/24/2016 |
| | | | | | | | | | | | | | | | | |
| (2752) Woodside Dr | 0.12 | 590 | R | | | | | | | | NA | | | NA | | 08/24/2016 |
| | | | | | | | | | | | | | | | | |
| (2752) Woodside Dr | 0.16 | 850 | R | | | | | | | | NA | | | NA | | 10/02/2002 |
| | | | | | | | | | | | | | | | | |

Virginia Department of Transportation
Traffic Engineering Division
2018
Annual Average Daily Traffic Volume Estimates By Section of Route
Fairfax Maintenance Area

| Route | Length | AADT | QA | 4Tire | Bus | -----Truck----- | | | | QC | K Factor | QK | Dir Factor | AAWDT | QW | Year |
|--------------------------|--------|------|----|-------|-----|-----------------|--------|--------|--------|----|-------------|----|---------------|-------|----|------------|
| | | | | | | 2Axle | 3+Axle | 1Trail | 2Trail | | | | | | | |
| Fairfax County | | | | | | | | | | | | | | | | |
| (2752) Dixie Pl | 0.15 | 100 | R | | | | | | | | | NA | | NA | | 10/03/2002 |
| | | | | | | | | | | | | | | | | |
| | | | | | | | | | | | | | | | | |
| (2753) Woodside Dr | 0.06 | 190 | R | | | | | | | | | NA | | NA | | 08/24/2016 |
| | | | | | | | | | | | | | | | | |
| (2753) Woodside Dr | 0.08 | 210 | R | | | | | | | | | NA | | NA | | 10/03/2002 |
| | | | | | | | | | | | | | | | | |
| (2753) Woodside Dr | 0.15 | 290 | R | | | | | | | | | NA | | NA | | 08/24/2016 |
| | | | | | | | | | | | | | | | | |
| (2754) Overlook Rd | 0.17 | 90 | R | | | | | | | | | NA | | NA | | 10/21/2016 |
| | | | | | | | | | | | | | | | | |
| (2755) Manion St | 0.09 | 260 | R | | | | | | | | | NA | | NA | | 10/20/2008 |
| | | | | | | | | | | | | | | | | |
| (2756) Arlen St | 0.11 | 360 | R | | | | | | | | | NA | | NA | | 10/22/2003 |
| | | | | | | | | | | | | | | | | |
| (2756) Arlen St | 0.08 | 180 | R | | | | | | | | | NA | | NA | | 10/22/2003 |
| | | | | | | | | | | | | | | | | |
| (2756) Arlen St | 0.09 | 120 | R | | | | | | | | | NA | | NA | | 10/22/2003 |
| | | | | | | | | | | | | | | | | |
| (2756) Arlen St | 0.08 | 160 | R | | | | | | | | | NA | | NA | | 10/22/2003 |
| | | | | | | | | | | | | | | | | |
| (2757) Belton Ct | 0.04 | 40 | R | | | | | | | | | NA | | NA | | 10/03/2002 |
| | | | | | | | | | | | | | | | | |
| (2758) Chestnut Hill Ave | 0.16 | 80 | R | | | | | | | | | NA | | NA | | 10/21/2002 |
| | | | | | | | | | | | | | | | | |
| (2759) Susquehannock Dr | 0.26 | 150 | R | | | | | | | | | NA | | NA | | 11/02/2016 |
| | | | | | | | | | | | | | | | | |
| (2759) Susquehannock Dr | 0.16 | 90 | R | | | | | | | | | NA | | NA | | 11/02/2016 |
| | | | | | | | | | | | | | | | | |
| (2760) Potterton Dr | 0.11 | 3000 | F | 98% | 1% | 1% | 0% | 0% | 0% | C | 0.097 | F | 0.774 | 3200 | F | 2018 |
| | | | | | | | | | | | | | | | | |
| (2760) Potterton Dr | 0.23 | 1200 | F | 98% | 1% | 1% | 0% | 0% | 0% | C | 0.113 | F | 0.620 | 1300 | F | 2018 |
| | | | | | | | | | | | | | | | | |
| (2761) Kirkwood Dr | 0.02 | 890 | R | | | | | | | | | NA | | NA | | 02/17/2016 |
| | | | | | | | | | | | | | | | | |
| (2761) Kirkwood Dr | 0.11 | 390 | R | | | | | | | | | NA | | NA | | 10/24/2002 |
| | | | | | | | | | | | | | | | | |
| (2761) Kirkwood Dr | 0.10 | 410 | R | | | | | | | | | NA | | NA | | 10/24/2002 |
| | | | | | | | | | | | | | | | | |
| (2761) Kirkwood Dr | 0.09 | 500 | R | | | | | | | | | NA | | NA | | 10/24/2002 |
| | | | | | | | | | | | | | | | | |
| (2762) Courtley Ct | 0.08 | 90 | R | | | | | | | | | NA | | NA | | 10/24/2002 |
| | | | | | | | | | | | | | | | | |

Virginia Department of Transportation
Traffic Engineering Division
2018
Annual Average Daily Traffic Volume Estimates By Section of Route
Fairfax Maintenance Area

| Route | Length | AADT | QA | 4Tire | Bus | -----Truck----- | | | | QC | K Factor | QK | Dir Factor | AAWDT | QW | Year |
|-----------------------|--------|------|----|-------|-----|--|--------|--------|--------|----|-------------|----|---------------|-------|----|------------|
| | | | | | | 2Axle | 3+Axle | 1Trail | 2Trail | | | | | | | |
| Fairfax County | | | | | | | | | | | | | | | | |
| (2763) Foster Rd | 0.06 | 390 | R | | | From: 29-2710 Leonard Rd To: 29-2640 Burnside Ct | | | | | NA | | | NA | | 10/02/2002 |
| (2764) Leonard Rd | 0.06 | 660 | R | | | From: 29-2710 Leonard Rd To: 29-2765 Kilgore Rd | | | | | NA | | | NA | | 02/22/2017 |
| (2765) Kilgore Rd | 0.03 | 900 | R | | | From: Dead End To: 29-2764 Leonard Rd | | | | | NA | | | NA | | 02/22/2017 |
| (2765) Kilgore Rd | 0.07 | 370 | R | | | From: 29-2766 Foster Rd To: Dead End | | | | | NA | | | NA | | 10/02/2002 |
| (2766) Foster Rd | 0.06 | 290 | R | | | From: 29-2712 Burfoot St To: 29-2765 Kilgore Rd | | | | | NA | | | NA | | 02/22/2017 |
| (2767) Westwood Pl | 0.03 | 100 | R | | | From: Dead End To: 29-703 Haycock Rd | | | | | NA | | | NA | | 09/18/2002 |
| (2768) Baldwin Dr | 0.17 | 160 | R | | | From: Cul-de-Sac To: 29-2759 Susquehannock Dr | | | | | NA | | | NA | | 10/02/2002 |
| (2768) Baldwin Dr | 0.10 | 280 | R | | | From: 29-3484 Purdue Pl To: 29-3439 Tyndale St | | | | | NA | | | NA | | 11/02/2016 |
| (2768) Baldwin Dr | 0.05 | 310 | R | | | From: 29-3483 Xavier Ct To: 29-2062 Sea Cliff Rd | | | | | NA | | | NA | | 11/02/2016 |
| (2768) Baldwin Dr | 0.11 | 280 | R | | | From: 29-2757 Belton Ct To: 29-694 Great Falls Street | | | | | NA | | | NA | | 11/02/2016 |
| (2768) Baldwin Dr | 0.06 | 450 | R | | | From: 29-2757 Belton Ct To: 29-694 Great Falls Street | | | | | NA | | | NA | | 10/03/2002 |
| (2768) Baldwin Dr | 0.10 | 360 | R | | | From: 29-694 Great Falls Street To: Dead End | | | | | NA | | | NA | | 11/02/2016 |
| (2769) Woodland Dr | 0.24 | 80 | R | | | From: Dead End To: 29-694 Great Falls St | | | | | NA | | | NA | | 10/03/2002 |
| (2770) Janet Lane | 0.21 | 330 | R | | | From: 29-3863 Glyndon St To: 29-1163 Lockett Ave | | | | | NA | | | NA | | 11/17/2008 |
| (2771) Anneliese Dr | 0.17 | 50 | R | | | From: 29-2327 N, Patrick Henry Dr To: 29-2778 Marcer St | | | | | NA | | | NA | | 02/28/2017 |
| (2771) Anneliese Dr | 0.06 | 830 | R | | | From: 29-2778 Marcer St To: 29-2327 S, Patrick Henry Dr | | | | | NA | | | NA | | 02/28/2017 |
| (2771) Seargent Dr | 0.11 | 220 | R | | | From: 29-2327 S, Patrick Henry Dr To: 29-2579 Cheryl Dr | | | | | NA | | | NA | | 02/28/2017 |
| (2772) Dexter Dr | 0.20 | 180 | R | | | From: Dead End To: 29-2733 Nigh Rd | | | | | NA | | | NA | | 09/23/2002 |
| (2773) Glen Forest Dr | 0.15 | 2100 | R | | | From: SR 7 Leesburg Pike To: 29-2774 Garland Dr | | | | | NA | | | NA | | 02/28/2017 |

Virginia Department of Transportation
Traffic Engineering Division
2018
Annual Average Daily Traffic Volume Estimates By Section of Route
Fairfax Maintenance Area

| Route | Length | AADT | QA | 4Tire | Bus | -----Truck----- | | | | QC | K Factor | QK | Dir Factor | AAWDT | QW | Year |
|------------------------|--------|------|----|-------|-----|-----------------|--------|--------|--------|----|-------------|----|---------------|-------|----|------------|
| | | | | | | 2Axle | 3+Axle | 1Trail | 2Trail | | | | | | | |
| Fairfax County | | | | | | | | | | | | | | | | |
| (2773) Glen Forest Dr | 0.01 | 1800 | R | | | | | | | | NA | | | NA | | 02/28/2017 |
| (2773) Glen Forest Dr | 0.06 | 1400 | R | | | | | | | | NA | | | NA | | 10/17/2002 |
| (2773) Glen Forest Dr | 0.03 | 1400 | R | | | | | | | | NA | | | NA | | 10/17/2002 |
| (2773) Glen Forest Dr | 0.06 | 1200 | R | | | | | | | | NA | | | NA | | 10/17/2002 |
| (2773) Glen Forest Dr | 0.17 | 1300 | R | | | | | | | | NA | | | NA | | 02/28/2017 |
| (2774) Longbranch Dr | 0.06 | 60 | R | | | | | | | | NA | | | NA | | 10/17/2002 |
| (2774) Longbranch Dr | 0.02 | 120 | R | | | | | | | | NA | | | NA | | 07/11/2018 |
| (2774) Longbranch Dr | 0.04 | 290 | R | | | | | | | | NA | | | NA | | 10/17/2002 |
| (2774) Longbranch Dr | 0.05 | 170 | N | | | | | | | | NA | | | NA | | 10/17/2002 |
| (2774) Garland Dr | 0.09 | 170 | R | | | | | | | | NA | | | NA | | 10/17/2002 |
| (2774) Garland Dr | 0.09 | 250 | R | | | | | | | | NA | | | NA | | 10/10/2002 |
| (2775) Boston Dr | 0.08 | 350 | R | | | | | | | | NA | | | NA | | 02/27/2017 |
| (2776) Kaywood Dr | 0.04 | 60 | R | | | | | | | | NA | | | NA | | 07/11/2018 |
| (2776) Kaywood Dr | 0.12 | 90 | R | | | | | | | | NA | | | NA | | 10/17/2002 |
| (2777) Longwood Dr | 0.07 | 200 | R | | | | | | | | NA | | | NA | | 02/27/2017 |
| (2778) Marcer St | 0.06 | 820 | R | | | | | | | | NA | | | NA | | 02/28/2017 |
| (2779) Travis Pkwy | 0.20 | 770 | R | | | | | | | | NA | | | NA | | 08/24/2016 |
| (2780) Hunting Ave | 0.15 | 260 | R | | | | | | | | NA | | | NA | | 10/03/2002 |
| (2781) North Rosser St | 0.08 | 950 | R | | | | | | | | NA | | | NA | | 02/08/2017 |
| (2781) North Rosser St | 0.07 | 1000 | R | | | | | | | | NA | | | NA | | 10/23/2002 |
| (2781) North Rosser St | 0.05 | 470 | R | | | | | | | | NA | | | NA | | 02/08/2017 |
| (2782) Carmine St | 0.06 | 60 | R | | | | | | | | NA | | | NA | | 10/27/2014 |

Virginia Department of Transportation
Traffic Engineering Division
2018
Annual Average Daily Traffic Volume Estimates By Section of Route
Fairfax Maintenance Area

| Route | Length | AADT | QA | 4Tire | Bus | -----Truck----- | | | | QC | K Factor | QK | Dir Factor | AAWDT | QW | Year |
|-----------------------|--------|------|----|-------|-----|-----------------|--------|--------|--------|----|-------------|----|---------------|-------|----|------------|
| | | | | | | 2Axle | 3+Axle | 1Trail | 2Trail | | | | | | | |
| Fairfax County | | | | | | | | | | | | | | | | |
| (2782) Carmine Dr | 0.14 | 450 | R | | | | | | | | NA | | NA | | | 12/02/2008 |
| | | | | | | | | | | | | | | | | |
| (2783) Rocart Dr | 0.07 | 350 | R | | | | | | | | NA | | NA | | | 10/21/2003 |
| (2783) Rocart Dr | 0.06 | 460 | R | | | | | | | | NA | | NA | | | 10/22/2003 |
| (2784) Bristow Dr | 0.30 | 160 | R | | | | | | | | NA | | NA | | | 10/22/2003 |
| (2784) Bristow Dr | 0.05 | 400 | R | | | | | | | | NA | | NA | | | 10/22/2003 |
| (2784) Bristow Dr | 0.06 | 410 | R | | | | | | | | NA | | NA | | | 10/22/2003 |
| (2784) Bristow Dr | 0.06 | 210 | R | | | | | | | | NA | | NA | | | 10/22/2003 |
| (2784) Bristow Dr | 0.06 | 210 | R | | | | | | | | NA | | NA | | | 10/22/2003 |
| (2784) Bristow Dr | 0.20 | 400 | R | | | | | | | | NA | | NA | | | 10/22/2003 |
| (2784) Bristow Dr | 0.20 | 480 | R | | | | | | | | NA | | NA | | | 10/22/2003 |
| (2784) Bristow Dr | 0.13 | 210 | R | | | | | | | | NA | | NA | | | 10/22/2003 |
| (2785) Pomponio Place | 0.05 | 60 | R | | | | | | | | NA | | NA | | | 10/27/2014 |
| (2785) Pomponio Place | 0.07 | 45 | R | | | | | | | | NA | | NA | | | 10/27/2014 |
| (2786) Crestwood Dr | 0.09 | 710 | R | | | | | | | | NA | | NA | | | 10/23/2003 |
| (2786) Crestwood Dr | 0.23 | 600 | R | | | | | | | | NA | | NA | | | 01/18/2017 |
| (2787) Pine Tree Rd | 0.12 | 80 | R | | | | | | | | NA | | NA | | | 10/27/2014 |
| (2787) Pine Tree Rd | 0.18 | 200 | R | | | | | | | | NA | | NA | | | 11/19/2014 |
| (2788) Frazier Lane | 0.10 | 60 | R | | | | | | | | NA | | NA | | | 11/19/2014 |
| (2788) Frazier Lane | 0.16 | 60 | R | | | | | | | | NA | | NA | | | 10/27/2014 |
| (2789) Pine Castle Rd | 0.07 | 300 | R | | | | | | | | NA | | NA | | | 11/15/2016 |
| (2789) Pine Castle Rd | 0.15 | 1100 | R | | | | | | | | NA | | NA | | | 11/15/2016 |
| (2789) Pine Castle Rd | 0.05 | 1100 | R | | | | | | | | NA | | NA | | | 10/21/2002 |

Virginia Department of Transportation
Traffic Engineering Division
2018
Annual Average Daily Traffic Volume Estimates By Section of Route
Fairfax Maintenance Area

| Route | Length | AADT | QA | 4Tire | Bus | -----Truck----- | | | | QC | K Factor | QK | Dir Factor | AAWDT | QW | Year |
|-----------------------------|--------|------|----|-------|-----|-------------------------------|--------|--------|--------|----|-------------|----|---------------|-------|----|------------|
| | | | | | | 2Axle | 3+Axle | 1Trail | 2Trail | | | | | | | |
| Fairfax County | | | | | | | | | | | | | | | | |
| (2789) Pine Castle Rd | 0.07 | 810 | R | | | From 29-2791 Deerfield Court | | | | | NA | | NA | | | 10/21/2002 |
| (2789) Pinecastle Rd | 0.04 | 1600 | R | | | To 29-2792 Venice Court | | | | | NA | | NA | | | 11/15/2016 |
| | | | | | | From 29-703 Shreve Rd | | | | | | | | | | |
| (2790) Chestnut St | 0.11 | 100 | R | | | To 29-703 Shreve Rd | | | | | NA | | NA | | | 11/15/2016 |
| (2790) Chestnut St | 0.01 | 40 | R | | | From 29-2333 Hickory St | | | | | NA | | NA | | | 11/21/2002 |
| | | | | | | To Dead End | | | | | | | | | | |
| (2791) Deerfield Ct | 0.04 | 60 | R | | | From 29-2789 Pinecastle Rd | | | | | NA | | NA | | | 10/21/2002 |
| | | | | | | To Dead End | | | | | | | | | | |
| (2792) Venice Ct | 0.04 | 50 | R | | | From Dead End | | | | | NA | | NA | | | 10/31/2002 |
| (2792) Venice Ct | 0.11 | 350 | R | | | To 29-2085 Salem Rd | | | | | NA | | NA | | | 11/15/2016 |
| (2792) Venice Ct | 0.06 | 440 | R | | | From 29-2065 Lexington Rd | | | | | NA | | NA | | | 10/22/2002 |
| (2792) Venice Ct | 0.06 | 510 | R | | | To 29-2040 Inglewood Ct | | | | | NA | | NA | | | 10/21/2002 |
| (2792) Venice Ct | 0.06 | 700 | R | | | From 29-2039 Claremont Dr | | | | | NA | | NA | | | 10/21/2002 |
| (2792) Venice Ct | 0.06 | 740 | R | | | To 29-2793 Barbour Rd | | | | | NA | | NA | | | 10/21/2002 |
| (2792) Venice Ct | 0.06 | 700 | R | | | From 29-2697 Lancaster Ct | | | | | NA | | NA | | | 11/15/2016 |
| | | | | | | To 29-2789 Pinecastle Rd | | | | | | | | | | |
| (2793) Barbour Rd | 0.11 | 300 | R | | | From 29-2792 Venice Ct | | | | | NA | | NA | | | 11/15/2016 |
| (2793) Barbour Rd | 0.09 | 1100 | R | | | To 29-2789 Pinecastle Rd | | | | | NA | | NA | | | 10/21/2002 |
| (2793) Barbour Rd | 0.18 | 1100 | R | | | From 29-2046 Barbour Ct | | | | | NA | | NA | | | 10/21/2002 |
| (2793) Barbour Rd | 0.11 | 1400 | R | | | To 29-2044 Leighton Dr | | | | | NA | | NA | | | 11/15/2016 |
| | | | | | | From 29-695 Idylwood Rd | | | | | | | | | | |
| (2794) George Washington Rd | 0.55 | 320 | R | | | To 29-696 Wolftrap Rd | | | | | NA | | NA | | | 10/08/2002 |
| | | | | | | From 29-677 Old Courthouse Rd | | | | | | | | | | |
| (2795) Annanwood Ct | 0.15 | 450 | R | | | To Dead End | | | | | NA | | NA | | | 10/08/2002 |
| | | | | | | From 29-650; 29-711 | | | | | | | | | | |
| (2796) Glenbrook Rd | 0.11 | 210 | R | | | To 29-3691 Colesbury Pl | | | | | NA | | NA | | | 10/08/2002 |
| (2796) Glenbrook Rd | 0.09 | 190 | R | | | From 29-3660 Stoneleigh Ct | | | | | NA | | NA | | | 01/15/2015 |
| (2796) Glenbrook Rd | 0.09 | 40 | R | | | To 29-978 Southwick St | | | | | NA | | NA | | | 10/27/2014 |
| | | | | | | From Dead End | | | | | | | | | | |
| (2797) Killebrew Dr | 0.24 | 380 | R | | | To 29-2784 EAST | | | | | NA | | NA | | | 10/22/2003 |
| | | | | | | From 29-2784 WEST | | | | | | | | | | |

Virginia Department of Transportation
Traffic Engineering Division
2018
Annual Average Daily Traffic Volume Estimates By Section of Route
Fairfax Maintenance Area

| Route | Length | AADT | QA | 4Tire | Bus | -----Truck----- | | | | QC | K Factor | QK | Dir Factor | AAWDT | QW | Year |
|--------------------------|--------|------|----|-------|-----|-----------------|--------|--------|--------|----|-------------|----|---------------|-------|----|------------|
| | | | | | | 2Axle | 3+Axle | 1Trail | 2Trail | | | | | | | |
| Fairfax County | | | | | | | | | | | | | | | | |
| (2797) Killebrew Dr | 0.12 | 220 | R | | | | | | | | NA | | | NA | | 10/22/2003 |
| (2797) Killebrew Dr | 0.07 | 1700 | R | | | | | | | | NA | | | NA | | 10/22/2003 |
| (2797) Killebrew Dr | 0.10 | 1700 | R | | | | | | | | NA | | | NA | | 10/22/2003 |
| (2797) Killebrew Dr | 0.06 | 1900 | R | | | | | | | | NA | | | NA | | 10/22/2003 |
| (2797) Killebrew Dr | 0.12 | 2500 | R | | | | | | | | NA | | | NA | | 10/22/2003 |
| (2797) Killebrew Dr | 0.05 | 3400 | R | | | | | | | | NA | | | NA | | 10/22/2003 |
| (2797) Killebrew Dr | 0.05 | 3500 | R | | | | | | | | NA | | | NA | | 10/22/2003 |
| (2798) Lumsden St | 0.16 | 1200 | R | | | | | | | | NA | | | NA | | 12/09/2014 |
| (2798) Lumsden St | 0.08 | 1200 | R | | | | | | | | NA | | | NA | | 12/09/2014 |
| (2798) Lumsden St | 0.03 | 60 | R | | | | | | | | NA | | | NA | | 10/27/2014 |
| (2799) Woodburn Rd | 0.26 | 4300 | R | | | | | | | | NA | | | NA | | 12/19/2006 |
| (2800) Toll Bridge Ct | 0.08 | 100 | R | | | | | | | | NA | | | NA | | 07/20/2009 |
| (2801) Virginia Ave | 0.20 | 300 | R | | | | | | | | NA | | | NA | | 10/09/2002 |
| (2802) Virginia Ave | 0.18 | 350 | R | | | | | | | | NA | | | NA | | 10/19/2002 |
| (2802) Virginia Ave | 0.18 | 350 | R | | | | | | | | NA | | | NA | | 10/09/2002 |
| (2802) Virginia Ave | 0.24 | 720 | R | | | | | | | | NA | | | NA | | 10/19/2002 |
| (2803) Massachusetts Ave | 0.06 | 430 | R | | | | | | | | NA | | | NA | | 10/10/2002 |
| (2803) Massachusetts Ave | 0.28 | 510 | R | | | | | | | | NA | | | NA | | 10/10/2002 |
| (2804) Kensington St | 0.13 | 640 | R | | | | | | | | NA | | | NA | | 10/10/2002 |
| (2804) Kensington St | 0.09 | 740 | R | | | | | | | | NA | | | NA | | 10/10/2002 |
| (2804) Valley Wood Rd | 0.39 | 700 | R | | | | | | | | NA | | | NA | | 02/22/2017 |
| (2805) Nottingham St | 0.05 | 300 | R | | | | | | | | NA | | | NA | | 01/18/2006 |

Virginia Department of Transportation
Traffic Engineering Division
2018
Annual Average Daily Traffic Volume Estimates By Section of Route
Fairfax Maintenance Area

| Route | Length | AADT | QA | 4Tire | Bus | -----Truck----- | | | | QC | K Factor | QK | Dir Factor | AAWDT | QW | Year | |
|-------------------------|--------|------|-----------------------------------|-------|-----|-----------------|--------|--------|--------|----|-------------|-------|---------------|-------|-----|------------|------|
| | | | | | | 2Axle | 3+Axle | 1Trail | 2Trail | | | | | | | | |
| Fairfax County | | | | | | | | | | | | | | | | | |
| (2805) Nottingham St | 0.11 | 170 | R | | | | | | | | | NA | | NA | | 01/18/2006 | |
| | | | From: 29-691 Rockingham Rd | | | | | | | | | | | | | | |
| | | | To: 29-3903 Virginia Ave | | | | | | | | | | | | | | |
| (2805) Nottingham St | 0.05 | 740 | R | | | | | | | | | NA | | NA | | 01/18/2006 | |
| | | | From: 29-2802 Virginia Ave | | | | | | | | | | | | | | |
| | | | To: 29-3904 Elliott Ave | | | | | | | | | | | | | | |
| (2805) Nottingham St | 0.02 | 640 | R | | | | | | | | | NA | | NA | | 01/18/2006 | |
| | | | From: 29-3904 Elliott Ave | | | | | | | | | | | | | | |
| | | | To: 29-2807 Lorraine Ave | | | | | | | | | | | | | | |
| (2805) Franklin Ave | 0.26 | 590 | R | | | | | | | | | NA | | NA | | 01/18/2006 | |
| | | | From: 29-2807 Lorraine Ave | | | | | | | | | | | | | | |
| | | | To: 29-2803 Massachusettes Ave | | | | | | | | | | | | | | |
| (2805) Franklin Ave | 0.17 | 750 | R | | | | | | | | | NA | | NA | | 01/18/2006 | |
| | | | From: 29-2803 Massachusettes Ave | | | | | | | | | | | | | | |
| | | | To: 29-2812; 29-2813 MacArthur Dr | | | | | | | | | | | | | | |
| (2806) Rhode Island Ave | 0.21 | 350 | R | | | | | | | | | NA | | NA | | 10/10/2002 | |
| | | | From: 29-691 W, Rockingham St | | | | | | | | | | | | | | |
| | | | To: 29-2804 Kensington St | | | | | | | | | | | | | | |
| (2806) Rhode Island Ave | 0.24 | 370 | R | | | | | | | | | NA | | NA | | 10/10/2002 | |
| | | | From: 29-2804 Kensington St | | | | | | | | | | | | | | |
| | | | To: 29-691 E, Rockingham St | | | | | | | | | | | | | | |
| (2807) Lorraine Ave | 0.09 | 330 | R | | | | | | | | | NA | | NA | | 10/10/2002 | |
| | | | From: 29-691 E, Rockingham St | | | | | | | | | | | | | | |
| | | | To: 29-2802 Virginia Ave | | | | | | | | | | | | | | |
| (2807) Lorraine Ave | 0.25 | 260 | R | | | | | | | | | NA | | NA | | 10/10/2002 | |
| | | | From: 29-2802 Virginia Ave | | | | | | | | | | | | | | |
| | | | To: 29-2805 Franklin Ave | | | | | | | | | | | | | | |
| (2807) Birch Rd | 0.26 | 260 | N | | | | | | | | | NA | | NA | | 10/10/2002 | |
| | | | From: Birch Rd | | | | | | | | | | | | | | |
| | | | To: Lorraine Ave | | | | | | | | | | | | | | |
| (2807) Birch Rd | 0.57 | 2000 | F | 98% | 0% | 1% | 1% | 0% | 0% | C | 0.164 | F | 0.771 | 2200 | F | 2018 | |
| | | | From: 29-695 Kirby Rd | | | | | | | | | | | | | | |
| | | | To: 29-690 Old Chesterbrook Rd | | | | | | | | | | | | | | |
| (2807) Birch St | 0.15 | 2100 | F | 98% | 0% | 1% | 1% | 0% | 0% | C | 0.107 | F | 0.671 | 2300 | F | 2018 | |
| | | | From: 29-690 Old Chesterbrook Rd | | | | | | | | | | | | | | |
| | | | To: SR 309 Old Dominion Dr | | | | | | | | | | | | | | |
| (2808) Hitt Ave | 0.15 | 250 | G | | | | | | | | | 0.105 | F | 0.778 | 250 | G | 2018 |
| | | | From: Cul-de-Sac | | | | | | | | | | | | | | |
| | | | To: 29-3906 Eighth Pl | | | | | | | | | | | | | | |
| (2808) Hitt Ave | 0.06 | 470 | R | | | | | | | | | NA | | NA | | 02/28/2017 | |
| | | | From: 29-3906 Eighth Pl | | | | | | | | | | | | | | |
| | | | To: 29-2818 Seventh Pl | | | | | | | | | | | | | | |
| (2808) Hitt Ave | 0.05 | 260 | R | | | | | | | | | NA | | NA | | 10/07/2002 | |
| | | | From: 29-2818 Seventh Pl | | | | | | | | | | | | | | |
| | | | To: 29-2809 6th Pl | | | | | | | | | | | | | | |
| (2808) Hitt Ave | 0.25 | 310 | R | | | | | | | | | NA | | NA | | 10/07/2002 | |
| | | | From: 29-2809 6th Pl | | | | | | | | | | | | | | |
| | | | To: 29-2817 First Pl | | | | | | | | | | | | | | |
| (2808) Hitt Ave | 0.06 | 320 | R | | | | | | | | | NA | | NA | | 10/07/2002 | |
| | | | From: 29-2817 First Pl | | | | | | | | | | | | | | |
| | | | To: 29-2807 Birch St | | | | | | | | | | | | | | |
| (2809) 6th Pl | 0.06 | 520 | R | | | | | | | | | NA | | NA | | 10/10/2002 | |
| | | | From: 29-2807 Birch St | | | | | | | | | | | | | | |
| | | | To: 29-690 Old Chesterbrook Rd | | | | | | | | | | | | | | |
| (2809) 6th Pl | 0.07 | 550 | R | | | | | | | | | NA | | NA | | 10/10/2002 | |
| | | | From: 29-690 Old Chesterbrook Rd | | | | | | | | | | | | | | |
| | | | To: 29-2808 Hitt Ave | | | | | | | | | | | | | | |
| (2809) 6th Pl | 0.03 | 80 | R | | | | | | | | | NA | | NA | | 10/10/2002 | |
| | | | From: 29-2808 Hitt Ave | | | | | | | | | | | | | | |
| | | | To: SR 309 Old Dominion Drive | | | | | | | | | | | | | | |
| (2810) Brookhaven Dr | 0.17 | 240 | R | | | | | | | | | NA | | NA | | 10/10/2002 | |
| | | | From: 29-689 Linway Terrace | | | | | | | | | | | | | | |
| | | | To: 29-689 Linway Terrace | | | | | | | | | | | | | | |
| (2810) Brookhaven Dr | 0.09 | 150 | R | | | | | | | | | NA | | NA | | 10/10/2002 | |
| | | | From: 29-2811 Oakview Dr | | | | | | | | | | | | | | |
| | | | To: 29-3207 Madison Ct | | | | | | | | | | | | | | |

Virginia Department of Transportation
Traffic Engineering Division
2018
Annual Average Daily Traffic Volume Estimates By Section of Route
Fairfax Maintenance Area

| Route | Length | AADT | QA | 4Tire | Bus | -----Truck----- | | | | QC | K Factor | QK | Dir Factor | AAWDT | QW | Year |
|-----------------------|--------|------|----|-------|-----|----------------------------------|--------|--------|--------|----|-------------|----|---------------|-------|----|------------|
| | | | | | | 2Axle | 3+Axle | 1Trail | 2Trail | | | | | | | |
| Fairfax County | | | | | | | | | | | | | | | | |
| (2810) Brookhaven Dr | 0.07 | 120 | R | | | From: 29-3207 Madison Ct | | | | | NA | | | NA | | 10/10/2002 |
| (2810) Brookhaven Dr | 0.10 | 70 | R | | | To: 29-2819 Jefferson Pl | | | | | NA | | | NA | | 10/10/2002 |
| | | | | | | To: Dead End | | | | | | | | | | |
| (2811) Oakview Dr | 0.05 | 630 | R | | | From: 29-2810 Brookhaven Dr | | | | | NA | | | NA | | 02/28/2017 |
| (2811) Oakview Dr | 0.10 | 220 | R | | | To: 29-3474 Forest Villa Lane | | | | | NA | | | NA | | 10/15/2002 |
| (2811) Oakview Dr | 0.12 | 120 | R | | | From: 29-2819 Jefferson Pl | | | | | NA | | | NA | | 10/15/2002 |
| | | | | | | To: Dead End | | | | | | | | | | |
| (2812) Franklin Ave | 0.06 | 880 | R | | | From: 29-2813 MacArthur Dr | | | | | NA | | | NA | | 10/15/2002 |
| (2812) Franklin Ave | 0.09 | 950 | R | | | To: 29-1553 Patton Terrace | | | | | NA | | | NA | | 10/09/2002 |
| | | | | | | To: 29-695 Kirby Rd | | | | | | | | | | |
| (2813) MacArthur Dr | 0.09 | 230 | R | | | From: 29-695 Kirby Rd | | | | | NA | | | NA | | 02/28/2017 |
| (2813) MacArthur Dr | 0.03 | 230 | R | | | To: 29-3458 Bargo Ct | | | | | NA | | | NA | | 10/09/2002 |
| (2813) MacArthur Dr | 0.04 | 210 | R | | | To: 29-3457 Kenbar Ct | | | | | NA | | | NA | | 10/09/2002 |
| (2813) MacArthur Dr | 0.20 | 390 | R | | | From: 29-2805 Franklin Ave | | | | | NA | | | NA | | 09/24/2002 |
| | | | | | | To: Dead End | | | | | | | | | | |
| (2814) Tucker Ave | 0.24 | 220 | R | | | From: 29-2835 Somerville Dr | | | | | NA | | | NA | | 09/14/2002 |
| (2814) Tucker Ave | 0.17 | 110 | R | | | To: 29-2848 Youngblood Dr | | | | | NA | | | NA | | 09/14/2002 |
| (2814) Tucker Ave | 0.18 | 250 | R | | | From: 29-2821 Barbee St | | | | | NA | | | NA | | 10/15/2002 |
| (2814) Tucker Ave | 0.14 | 120 | R | | | To: 29-2807 Birch Rd | | | | | NA | | | NA | | 02/28/2017 |
| | | | | | | To: 29-3431 Noble Dr | | | | | | | | | | |
| (2815) Jerry Pl | 0.10 | 110 | R | | | From: 29-2848 Youngblood Dr | | | | | NA | | | NA | | 09/24/2002 |
| | | | | | | To: Dead End | | | | | | | | | | |
| (2816) Dumbarton St | 0.13 | 320 | R | | | From: Arlington County Line | | | | | NA | | | NA | | 02/22/2017 |
| (2816) Dumbarton St | 0.09 | 130 | R | | | To: 29-691 Franklin Park Rd | | | | | NA | | | NA | | 07/11/2018 |
| (2816) Dumbarton St | 0.10 | 60 | R | | | To: 29-3230 Corland Ct | | | | | NA | | | NA | | 09/24/2002 |
| | | | | | | To: Dead End | | | | | | | | | | |
| (2817) First Pl | 0.05 | 150 | R | | | From: 29-690 Old Chesterbrook Rd | | | | | NA | | | NA | | 10/08/2002 |
| (2817) First Pl | 0.05 | 130 | R | | | To: 29-2808 Hitt Ave | | | | | NA | | | NA | | 10/08/2002 |
| | | | | | | To: SR 309 Old Dominion Drive | | | | | | | | | | |
| (2818) Seventh Pl | 0.05 | 30 | R | | | From: Dead End | | | | | NA | | | NA | | 10/15/2002 |
| | | | | | | To: 29-2808 Hitt Ave | | | | | | | | | | |

Virginia Department of Transportation
Traffic Engineering Division
2018
Annual Average Daily Traffic Volume Estimates By Section of Route
Fairfax Maintenance Area

| Route | Length | AADT | QA | 4Tire | Bus | -----Truck----- | | | | QC | K Factor | QK | Dir Factor | AAWDT | QW | Year |
|-------------------------|--------|------|----|-------|-----|--------------------------------|--------|--------|--------|----|-------------|----|---------------|-------|----|------------|
| | | | | | | 2Axle | 3+Axle | 1Trail | 2Trail | | | | | | | |
| Fairfax County | | | | | | | | | | | | | | | | |
| (2819) Jefferson Pl | 0.05 | 50 | R | | | From: Dead End | | | | | NA | | | NA | | 10/18/2002 |
| (2819) Jefferson Pl | 0.07 | 150 | R | | | From: 29-2810 Brookhaven Dr | | | | | NA | | | NA | | 10/15/2002 |
| | | | | | | To: 29-2811 Oakview Dr | | | | | | | | | | |
| (2820) Byrnes Dr | 0.16 | 90 | R | | | From: Dead End | | | | | NA | | | NA | | 07/11/2018 |
| (2820) Byrnes Dr | 0.17 | 170 | R | | | From: 29-2848 Youngblood Dr | | | | | NA | | | NA | | 02/28/2017 |
| (2820) Byrnes Dr | 0.12 | 310 | R | | | From: 29-2821 Barbee St | | | | | NA | | | NA | | 09/24/2002 |
| | | | | | | To: 29-2807 Birch Rd | | | | | | | | | | |
| (2821) Barbee St | 0.05 | 600 | R | | | From: 29-695 Kirby Rd | | | | | NA | | | NA | | 02/28/2017 |
| (2821) Barbee St | 0.10 | 580 | R | | | From: 29-2877 Mulroy St | | | | | NA | | | NA | | 09/23/2002 |
| (2821) Barbee St | 0.09 | 1500 | R | | | From: 29-2822 Ivy Hill Dr | | | | | NA | | | NA | | 10/25/2005 |
| (2821) Barbee St | 0.06 | 590 | R | | | From: 29-2823 Chesterfield Ave | | | | | NA | | | NA | | 09/23/2002 |
| (2821) Barbee St | 0.07 | 490 | R | | | From: 29-2814 Tucker Ave | | | | | NA | | | NA | | 02/28/2017 |
| (2821) Barbee St | 0.07 | 500 | R | | | From: 29-2820 Byrnes Dr | | | | | NA | | | NA | | 09/23/2002 |
| (2821) Barbee St | 0.05 | 420 | R | | | From: 29-2828 Beverly Ave | | | | | NA | | | NA | | 09/23/2002 |
| (2821) Barbee St | 0.08 | 390 | R | | | From: 29-2693 Fairlawn Dr | | | | | NA | | | NA | | 09/23/2002 |
| | | | | | | To: 29-1951 Elnido Dr | | | | | | | | | | |
| (2822) Ivy Hill Dr | 0.18 | 110 | R | | | From: 29-2847 Chesterfield Pl | | | | | NA | | | NA | | 09/23/2002 |
| (2822) Ivy Hill Dr | 0.16 | 330 | R | | | From: 29-2848 Youngblood Dr | | | | | NA | | | NA | | 09/24/2002 |
| (2822) Ivy Hill Dr | 0.16 | 190 | R | | | From: 29-2821 Barbee St | | | | | NA | | | NA | | 09/24/2002 |
| | | | | | | To: 29-695 Kirby Rd | | | | | | | | | | |
| (2823) Chesterfield Ave | 0.18 | 280 | R | | | From: 29-2847 Chesterfield Pl | | | | | NA | | | NA | | 09/24/2002 |
| (2823) Chesterfield Ave | 0.16 | 270 | R | | | From: 29-2848 Youngblood Dr | | | | | NA | | | NA | | 02/28/2017 |
| (2823) Chesterfield Ave | 0.06 | 300 | R | | | From: 29-2821 Barbee St | | | | | NA | | | NA | | 09/24/2002 |
| (2823) Chesterfield Ave | 0.15 | 350 | R | | | From: 29-3990 Torregrossa Ct | | | | | NA | | | NA | | 09/24/2002 |
| | | | | | | To: 29-695 Kirby Rd | | | | | | | | | | |
| (2824) Divine St | 0.10 | 45 | R | | | From: Dead End | | | | | NA | | | NA | | 10/10/2002 |
| (2824) Divine St | 0.05 | 150 | R | | | From: 0.10 ME Dead End | | | | | NA | | | NA | | 07/11/2018 |
| (2824) Divine St | 0.10 | 620 | R | | | From: 29-3442 Dempsey St | | | | | NA | | | NA | | 02/28/2017 |
| | | | | | | To: 29-2694 Dryden Dr | | | | | | | | | | |

Virginia Department of Transportation
Traffic Engineering Division
2018
Annual Average Daily Traffic Volume Estimates By Section of Route
Fairfax Maintenance Area

| Route | Length | AADT | QA | 4Tire | Bus | -----Truck----- | | | | QC | K Factor | QK | Dir Factor | AAWDT | QW | Year |
|-----------------------|--------|------|----|-------|-----|-----------------|--------|--------|--------|----|-------------|----|---------------|-------|----|------------|
| | | | | | | 2Axle | 3+Axle | 1Trail | 2Trail | | | | | | | |
| Fairfax County | | | | | | | | | | | | | | | | |
| 2824 Divine St | 0.23 | 170 | R | | | | | | | | NA | | | NA | | 10/10/2002 |
| 2824 Divine St | 0.30 | 130 | R | | | | | | | | NA | | | NA | | 10/27/2014 |
| 2825 Woodman Dr | 0.06 | 50 | R | | | | | | | | NA | | | NA | | 10/27/2014 |
| 2825 Woodman Dr | 0.08 | 90 | R | | | | | | | | NA | | | NA | | 02/22/2017 |
| 2826 Kirby Ct | 0.18 | 190 | R | | | | | | | | NA | | | NA | | 09/23/2002 |
| 2827 Strine Dr | 0.24 | 190 | R | | | | | | | | NA | | | NA | | 09/24/2002 |
| 2827 Strine Dr | 0.06 | 230 | R | | | | | | | | NA | | | NA | | 10/15/2002 |
| 2828 Beverly Ave | 0.16 | 80 | R | | | | | | | | NA | | | NA | | 07/11/2018 |
| 2828 Beverly Ave | 0.17 | 180 | R | | | | | | | | NA | | | NA | | 10/15/2002 |
| 2828 Beverly Ave | 0.05 | 60 | R | | | | | | | | NA | | | NA | | 10/15/2002 |
| 2829 Whitcomb Pl | 0.09 | 60 | R | | | | | | | | NA | | | NA | | 10/22/2002 |
| 2829 Whitcomb Pl | 0.07 | 100 | R | | | | | | | | NA | | | NA | | 10/22/2002 |
| 2830 Overbrook St | 0.06 | 640 | R | | | | | | | | NA | | | NA | | 10/03/2002 |
| 2830 Overbrook St | 0.07 | 560 | R | | | | | | | | NA | | | NA | | 10/09/2002 |
| 2830 Overbrook St | 0.09 | 650 | R | | | | | | | | NA | | | NA | | 10/09/2002 |
| 2830 Overbrook St | 0.09 | 720 | R | | | | | | | | NA | | | NA | | 10/09/2002 |
| 2830 Overbrook St | 0.07 | 730 | R | | | | | | | | NA | | | NA | | 10/09/2002 |
| 2831 Emilys Lane | 0.03 | 70 | R | | | | | | | | NA | | | NA | | 10/09/2002 |
| 2831 Emilys Lane | 0.04 | 230 | R | | | | | | | | NA | | | NA | | 10/09/2002 |
| 2832 Crimmins Lane | 0.04 | 9 | R | | | | | | | | NA | | | NA | | 10/09/2002 |
| 2832 Crimmins Lane | 0.03 | 70 | R | | | | | | | | NA | | | NA | | 10/09/2002 |
| 2833 Powhatan St | 0.09 | 3700 | F | 98% | 0% | 1% | 1% | 0% | 0% | C | 0.129 | F | 0.652 | 4000 | F | 2018 |

Virginia Department of Transportation
 Traffic Engineering Division
 2018
 Annual Average Daily Traffic Volume Estimates By Section of Route
 Fairfax Maintenance Area

| Route | Length | AADT | QA | 4Tire | Bus | -----Truck----- | | | | QC | K Factor | QK | Dir Factor | AAWDT | QW | Year |
|-----------------------|--------|------|----|-------|-----|------------------------------|--------|--------|--------|----|-------------|----|---------------|-------|----|------------|
| | | | | | | 2Axle | 3+Axle | 1Trail | 2Trail | | | | | | | |
| Fairfax County | | | | | | | | | | | | | | | | |
| (2833) Powhatan St | 0.06 | 3900 | F | 98% | 0% | 1% | 1% | 0% | 0% | F | 0.129 | F | 0.649 | 4200 | F | 2018 |
| | | | | | | From: 29-2830 Overbrook St | | | | | | | | | | |
| | | | | | | To: 29-3904 Elliot Ave | | | | | | | | | | |
| (2833) Powhatan St | 0.08 | 3800 | F | 98% | 0% | 1% | 1% | 0% | 0% | F | 0.129 | F | 0.643 | 4100 | F | 2018 |
| | | | | | | From: 29-2887 Orland St | | | | | | | | | | |
| | | | | | | To: 29-3977 Powhatan St | | | | | | | | | | |
| (2834) Susans Lane | 0.03 | 60 | R | | | | | | | | | | | NA | | 10/08/2002 |
| | | | | | | From: 29-2831 Emilys Lane | | | | | | | | | | |
| | | | | | | To: Dead End | | | | | | | | | | |
| (2835) Somerville Dr | 0.07 | 250 | R | | | | | | | | | | | NA | | 02/22/2017 |
| | | | | | | From: 29-693 Westmoreland St | | | | | | | | | | |
| | | | | | | To: 29-2837 Kirkley Ave | | | | | | | | | | |
| (2835) Somerville Dr | 0.03 | 5 | R | | | | | | | | | | | NA | | 10/08/2002 |
| | | | | | | From: 0.03 MN 29-2837 GT | | | | | | | | | | |
| | | | | | | To: 29-2814 Gap Terminus | | | | | | | | | | |
| (2835) Somerville Dr | 0.03 | 20 | R | | | | | | | | | | | NA | | 10/09/2002 |
| | | | | | | From: Dead End | | | | | | | | | | |
| | | | | | | To: Dead End | | | | | | | | | | |
| (2836) Tilden Pl | 0.06 | 60 | R | | | | | | | | | | | NA | | 10/08/2002 |
| | | | | | | From: 29-2837 Kirkley Ave | | | | | | | | | | |
| | | | | | | To: 29-2835 Somerville Dr | | | | | | | | | | |
| (2837) Kirkley Ave | 0.06 | 260 | R | | | | | | | | | | | NA | | 12/09/2014 |
| | | | | | | From: 29-2836 Tilden Pl | | | | | | | | | | |
| (2837) Kirkley Ave | 0.07 | 220 | R | | | | | | | | | | | NA | | 12/09/2014 |
| | | | | | | From: 29-2838 Poole Lane | | | | | | | | | | |
| (2837) Kirkley Ave | 0.07 | 160 | R | | | | | | | | | | | NA | | 12/09/2014 |
| | | | | | | From: 29-2845 Sawyer Pl | | | | | | | | | | |
| (2837) Kirkley Ave | 0.04 | 30 | R | | | | | | | | | | | NA | | 10/27/2014 |
| | | | | | | From: Dead End | | | | | | | | | | |
| | | | | | | To: 29-5017 Pine Creek Ct | | | | | | | | | | |
| (2838) Poole Lane | 0.10 | 270 | R | | | | | | | | | | | NA | | 07/11/2018 |
| | | | | | | From: 29-693 Westmoreland St | | | | | | | | | | |
| (2838) Poole Lane | 0.13 | 240 | R | | | | | | | | | | | NA | | 02/22/2017 |
| | | | | | | From: 29-2837 Kirkley Ave | | | | | | | | | | |
| | | | | | | To: 29-2887 Orland St | | | | | | | | | | |
| (2839) Wicomico St | 0.06 | 160 | R | | | | | | | | | | | NA | | 09/23/2002 |
| | | | | | | From: 29-3908 Machodoc Ct | | | | | | | | | | |
| (2839) Wicomico St | 0.05 | 140 | R | | | | | | | | | | | NA | | 09/26/2002 |
| | | | | | | From: 29-3975 Freedom Lane | | | | | | | | | | |
| | | | | | | To: 29-1772 Fisher Ave | | | | | | | | | | |
| (2840) Tulip Dr | 0.13 | 130 | R | | | | | | | | | | | NA | | 10/16/2002 |
| | | | | | | From: 29-2392 Moly Dr | | | | | | | | | | |
| | | | | | | To: 29-689 Chesterbrook Rd | | | | | | | | | | |
| (2841) Brookside Rd | 0.10 | 910 | R | | | | | | | | | | | NA | | 02/22/2017 |
| | | | | | | From: 29-1007 Woodley Rd | | | | | | | | | | |
| (2841) Brookside Rd | 0.20 | 760 | R | | | | | | | | | | | NA | | 02/22/2017 |
| | | | | | | From: 29-3215 Calla Dr | | | | | | | | | | |
| (2841) Brookside Rd | 0.03 | 520 | R | | | | | | | | | | | NA | | 10/16/2002 |
| | | | | | | From: 29-3070 Bermuda Ct | | | | | | | | | | |
| (2841) Brookside Rd | 0.06 | 510 | R | | | | | | | | | | | NA | | 10/09/2002 |
| | | | | | | From: 29-3386 Upton St | | | | | | | | | | |
| (2841) Brookside Rd | 0.07 | 400 | R | | | | | | | | | | | NA | | 10/22/2002 |
| | | | | | | From: 29-3988 Upton St | | | | | | | | | | |

Virginia Department of Transportation
Traffic Engineering Division
2018
Annual Average Daily Traffic Volume Estimates By Section of Route
Fairfax Maintenance Area

| Route | Length | AADT | QA | 4Tire | Bus | -----Truck----- | | | | QC | K Factor | QK | Dir Factor | AAWDT | QW | Year |
|------------------------|--------|------|----|-------|-----|-----------------|--------|--------|--------|----|-------------|----|---------------|-------|----|------------|
| | | | | | | 2Axle | 3+Axle | 1Trail | 2Trail | | | | | | | |
| Fairfax County | | | | | | | | | | | | | | | | |
| (2841) Brookside Rd | 0.08 | 90 | R | | | | | | | | NA | | NA | | | 10/16/2002 |
| | | | | | | | | | | | | | | | | |
| (2842) Ogden St | 0.10 | 150 | R | | | | | | | | NA | | NA | | | 10/16/2002 |
| (2842) Ogden St | 0.11 | 90 | R | | | | | | | | NA | | NA | | | 10/16/2002 |
| (2842) Ogden St | 0.09 | 48 | R | | | | | | | | NA | | NA | | | 10/31/2002 |
| (2843) Halsey Rd | 0.20 | 110 | R | | | | | | | | NA | | NA | | | 10/31/2002 |
| (2844) Foxhall Rd | 0.05 | 200 | R | | | | | | | | NA | | NA | | | 10/31/2002 |
| (2844) Foxhall Rd | 0.34 | 180 | R | | | | | | | | NA | | NA | | | 10/22/2002 |
| (2845) Sawyer Pl | 0.08 | 80 | R | | | | | | | | NA | | NA | | | 07/11/2018 |
| (2846) N Albemarle St | 0.05 | 1900 | R | | | | | | | | NA | | NA | | | 02/22/2017 |
| (2846) N Albemarle St | 0.17 | 940 | R | | | | | | | | NA | | NA | | | 10/15/2002 |
| (2846) N Albemarle St | 0.10 | 1200 | R | | | | | | | | NA | | NA | | | 02/22/2017 |
| (2847) Chesterfield Pl | 0.07 | 100 | R | | | | | | | | NA | | NA | | | 10/25/2005 |
| (2848) Youngblood Dr | 0.07 | 1800 | R | | | | | | | | NA | | NA | | | 10/07/2002 |
| (2848) Youngblood Dr | 0.05 | 1700 | R | | | | | | | | NA | | NA | | | 10/07/2002 |
| (2848) Youngblood Dr | 0.06 | 1600 | R | | | | | | | | NA | | NA | | | 02/22/2017 |
| (2848) Youngblood Dr | 0.06 | 1500 | R | | | | | | | | NA | | NA | | | 10/07/2002 |
| (2848) Youngblood Dr | 0.07 | 1200 | R | | | | | | | | NA | | NA | | | 10/07/2002 |
| (2848) Youngblood Dr | 0.06 | 1000 | R | | | | | | | | NA | | NA | | | 10/07/2002 |
| (2848) Youngblood Dr | 0.07 | 740 | R | | | | | | | | NA | | NA | | | 10/07/2002 |
| (2848) Youngblood Dr | 0.07 | 600 | R | | | | | | | | NA | | NA | | | 10/07/2002 |
| (2848) Youngblood St | 0.07 | 540 | R | | | | | | | | NA | | NA | | | 10/25/2005 |
| (2849) North 38th St | 0.06 | 130 | R | | | | | | | | NA | | NA | | | 10/15/2002 |

Virginia Department of Transportation
Traffic Engineering Division
2018
Annual Average Daily Traffic Volume Estimates By Section of Route
Fairfax Maintenance Area

| Route | Length | AADT | QA | 4Tire | Bus | -----Truck----- | | | | QC | K Factor | QK | Dir Factor | AAWDT | QW | Year |
|-------------------------|--------|------|----|-------|-----|-------------------------------|--------|--------|--------|----|-------------|----|---------------|-------|----|------------|
| | | | | | | 2Axle | 3+Axle | 1Trail | 2Trail | | | | | | | |
| Fairfax County | | | | | | | | | | | | | | | | |
| (2850) Thirty Second St | 0.10 | 100 | R | | | From: 29-693 Westmoreland St | | | | | NA | | | NA | | 10/07/2002 |
| | | | | | | To: Dead End | | | | | | | | | | |
| (2851) Van Buren Ct | 0.05 | 70 | R | | | From: 29-1189 33rd St | | | | | NA | | | NA | | 10/15/2002 |
| | | | | | | To: Dead End | | | | | | | | | | |
| (2852) Jackson Dr | 0.15 | 410 | R | | | From: 29-2853 Marthas Lane | | | | | NA | | | NA | | 10/22/2002 |
| | | | | | | To: 29-703 Shreve Rd | | | | | | | | | | |
| (2853) Marthas Lane | 0.11 | 90 | R | | | From: Dead End | | | | | NA | | | NA | | 10/15/2002 |
| (2853) Marthas Lane | 0.09 | 90 | R | | | From: 29-2852 Jackson Dr | | | | | NA | | | NA | | 10/22/2002 |
| | | | | | | To: Dead End; Gap Terminus | | | | | | | | | | |
| (2853) Marthas Lane | 0.11 | 80 | R | | | From: Dead End ; Gap Terminus | | | | | NA | | | NA | | 10/22/2002 |
| | | | | | | To: 29-3487 Hillsman St | | | | | | | | | | |
| (2853) Marthas Lane | 0.11 | 70 | R | | | From: 29-3487 Hillsman St | | | | | NA | | | NA | | 10/24/2002 |
| | | | | | | To: 29-2842 Ogden St | | | | | | | | | | |
| (2853) Marthas Lane | 0.03 | 50 | R | | | From: 29-2842 Ogden St | | | | | NA | | | NA | | 10/25/2002 |
| | | | | | | To: Dead End | | | | | | | | | | |
| (2854) Mendota Ave | 0.17 | 650 | R | | | From: 29-1775 Stuart Dr | | | | | NA | | | NA | | 02/24/2009 |
| | | | | | | To: 29-1787 Knoll Dr | | | | | | | | | | |
| (2854) Mendota Ave | 0.02 | 90 | R | | | From: 29-1787 Knoll Dr | | | | | NA | | | NA | | 10/27/2014 |
| | | | | | | To: 0.02 ME 29-1787 | | | | | | | | | | |
| (2854) Mendota Av | 0.08 | 90 | R | | | From: 0.02 ME 29-1787 | | | | | NA | | | NA | | 11/05/2015 |
| | | | | | | To: Cul-de-Sac | | | | | | | | | | |
| (2855) Poplar Ct | 0.17 | 70 | R | | | From: 29-1787 Knoll Dr | | | | | NA | | | NA | | 08/12/2015 |
| | | | | | | To: 29-1787 Knoll Dr | | | | | | | | | | |
| (2856) Denny Pl | 0.04 | 45 | R | | | From: 29-2848 Youngblood Dr | | | | | NA | | | NA | | 07/11/2018 |
| | | | | | | To: Dead End | | | | | | | | | | |
| (2857) Glenallen St | 0.08 | 460 | R | | | From: 29-2459 Leesville Blvd | | | | | NA | | | NA | | 01/18/2017 |
| | | | | | | To: 29-2858 Ferndale St | | | | | | | | | | |
| (2857) Glenallen St | 0.14 | 350 | R | | | From: 29-2858 Ferndale St | | | | | NA | | | NA | | 01/18/2017 |
| | | | | | | To: 29-2885 Axton St | | | | | | | | | | |
| (2857) Glenallen St | 0.10 | 220 | R | | | From: 29-2885 Axton St | | | | | NA | | | NA | | 10/28/2003 |
| | | | | | | To: 29-2871 Blackford St | | | | | | | | | | |
| (2857) Glenallen St | 0.06 | 300 | R | | | From: 29-2871 Blackford St | | | | | NA | | | NA | | 01/18/2017 |
| | | | | | | To: 29-2870 Chatham St | | | | | | | | | | |
| (2858) Ferndale St | 0.09 | 210 | R | | | From: 29-2857 Glenallen St | | | | | NA | | | NA | | 01/18/2017 |
| | | | | | | To: 29-2859 Fontana Pl | | | | | | | | | | |
| (2858) Ferndale St | 0.08 | 240 | R | | | From: 29-2859 Fontana Pl | | | | | NA | | | NA | | 10/23/2003 |
| | | | | | | To: 29-2635 Atlee Pl | | | | | | | | | | |
| (2858) Ferndale St | 0.04 | 480 | R | | | From: 29-2635 Atlee Pl | | | | | NA | | | NA | | 10/23/2003 |
| | | | | | | To: 29-2885 SOUTH | | | | | | | | | | |
| (2858) Ferndale St | 0.17 | 520 | R | | | From: 29-2885 SOUTH | | | | | NA | | | NA | | 01/18/2017 |
| | | | | | | To: 29-2870 Chatham St | | | | | | | | | | |
| (2858) Ferndale St | 0.06 | 1300 | R | | | From: 29-2870 Chatham St | | | | | NA | | | NA | | 10/23/2003 |
| | | | | | | To: 29-2885 NORTH | | | | | | | | | | |

Virginia Department of Transportation
Traffic Engineering Division
2018
Annual Average Daily Traffic Volume Estimates By Section of Route
Fairfax Maintenance Area

| Route | Length | AADT | QA | 4Tire | Bus | -----Truck----- | | | | QC | K Factor | QK | Dir Factor | AAWDT | QW | Year |
|------------------------|--------|------|----|-------|-----|------------------------|--------|--------|--------|----|-------------|----|---------------|-------|----|------------|
| | | | | | | 2Axle | 3+Axle | 1Trail | 2Trail | | | | | | | |
| Fairfax County | | | | | | | | | | | | | | | | |
| (2858) Ferndale St | 0.06 | 1400 | R | | | 29-2885 NORTH | | | | | NA | | | NA | | 10/23/2003 |
| (2858) Ferndale St | 0.05 | 1500 | R | | | 29-2899 Elgar St | | | | | NA | | | NA | | 10/23/2003 |
| (2858) Ferndale St | 0.10 | 2000 | R | | | 29-2881 Gresham St | | | | | NA | | | NA | | 10/23/2003 |
| (2858) Ferndale St | 0.06 | 2100 | R | | | 29-2866 Hogarth St | | | | | NA | | | NA | | 10/23/2003 |
| (2858) Ferndale St | 0.06 | 2100 | R | | | 29-2865 Inzer St | | | | | NA | | | NA | | 10/23/2003 |
| (2858) Ferndale St | 0.06 | 2200 | R | | | 29-2864 Ravensworth Rd | | | | | NA | | | NA | | 10/23/2003 |
| (2859) Fontana Pl | 0.04 | 60 | R | | | 29-620 Braddock Rd | | | | | NA | | | NA | | 10/23/2003 |
| (2860) Holly Hill Dr | 0.08 | 120 | R | | | 29-2858 Ferndale St | | | | | NA | | | NA | | 10/23/2003 |
| (2860) Holly Hill Dr | 0.07 | 2700 | R | | | Dead End | | | | | NA | | | NA | | 10/22/2002 |
| (2860) Holly Hill Dr | 0.07 | 2700 | R | | | 29-2436 Camp Alger Ave | | | | | NA | | | NA | | 10/22/2002 |
| (2860) Holly Hill Dr | 0.07 | 2700 | R | | | 29-2445 Kenney Dr | | | | | NA | | | NA | | 10/22/2002 |
| (2860) Holly Hill Dr | 0.07 | 2700 | R | | | 29-2495 Parkwood Ter | | | | | NA | | | NA | | 10/11/2002 |
| (2860) Holly Hill Dr | 0.07 | 2700 | R | | | 29-2886 Jacks Lane | | | | | NA | | | NA | | 10/22/2002 |
| (2860) Holly Hill Dr | 0.07 | 2800 | R | | | 29-2439 Carol Lane | | | | | NA | | | NA | | 10/22/2002 |
| (2860) Holly Hill Dr | 0.03 | 30 | R | | | 29-2338 Marc Dr | | | | | NA | | | NA | | 10/24/2002 |
| (2861) Zenith Ct | 0.03 | 80 | R | | | Dead End | | | | | NA | | | NA | | 10/24/2002 |
| (2862) Chichester Lane | 0.09 | 1000 | R | | | 29-2495 Parkwood Ter | | | | | NA | | | NA | | 10/24/2002 |
| (2862) Chichester Lane | 0.09 | 960 | R | | | US 50 Arlington Blvd | | | | | NA | | | NA | | 10/24/2002 |
| (2862) Chichester Lane | 0.15 | 1200 | R | | | 29-961 Beechwood Dr | | | | | NA | | | NA | | 10/24/2002 |
| (2863) Helena Dr | 0.10 | 47 | R | | | 29-962 Cherry Dr | | | | | NA | | | NA | | 10/24/2002 |
| (2863) Helena Dr | 0.10 | 770 | R | | | Dead End | | | | | NA | | | NA | | 10/24/2002 |
| (2864) Ravensworth Rd | 0.20 | 350 | R | | | 29-852 Providence St | | | | | NA | | | NA | | 10/24/2002 |
| (2864) Ravensworth Rd | 0.19 | 380 | R | | | 29-695 Idylwood Rd | | | | | NA | | | NA | | 10/24/2002 |
| (2864) Ravensworth Rd | 0.24 | 850 | R | | | 29-2858 Ferndale St | | | | | NA | | | NA | | 10/23/2003 |
| (2864) Ravensworth Rd | 0.24 | 850 | R | | | 29-2867 Garner St | | | | | NA | | | NA | | 10/23/2003 |
| (2864) Ravensworth Rd | 0.24 | 850 | R | | | 29-2652 Heming Ave | | | | | NA | | | NA | | 10/23/2003 |
| (2864) Ravensworth Rd | 0.24 | 850 | R | | | 29-3054 Kipling St | | | | | NA | | | NA | | 10/23/2003 |

Virginia Department of Transportation
Traffic Engineering Division
2018
Annual Average Daily Traffic Volume Estimates By Section of Route
Fairfax Maintenance Area

| Route | Length | AADT | QA | 4Tire | Bus | -----Truck----- | | | | QC | K Factor | QK | Dir Factor | AAWDT | QW | Year |
|--------------------------------|--------|-------|----|-------|-----|-----------------|--------|--------|--------|----|-------------|----|---------------|-------|----|------------|
| | | | | | | 2Axle | 3+Axle | 1Trail | 2Trail | | | | | | | |
| Fairfax County | | | | | | | | | | | | | | | | |
| (2864) Ravensworth Rd | 0.10 | 1000 | R | | | | | | | | NA | | | NA | | 10/23/2003 |
| From: 29-3054 Kipling St | | | | | | | | | | | | | | | | |
| To: Begin Loop 2864 | | | | | | | | | | | | | | | | |
| (2864) Ravensworth Rd | 0.07 | 880 | R | | | | | | | | NA | | | NA | | 01/18/2017 |
| From: 29-3038 E, Light St | | | | | | | | | | | | | | | | |
| (2864) Ravensworth Rd | 0.08 | 610 | R | | | | | | | | NA | | | NA | | 10/23/2003 |
| From: 29-2899 N, Elgar St | | | | | | | | | | | | | | | | |
| (2864) Ravensworth Rd | 0.06 | 460 | R | | | | | | | | NA | | | NA | | 10/23/2003 |
| From: 29-3038 W, Milland St | | | | | | | | | | | | | | | | |
| (2864) Ravensworth Rd | 0.47 | 300 | R | | | | | | | | NA | | | NA | | 10/23/2003 |
| From: 29-2899 S, Elgar St | | | | | | | | | | | | | | | | |
| (2864) Ravensworth Rd | 0.09 | 1300 | R | | | | | | | | NA | | | NA | | 01/18/2017 |
| From: 29-2881 Gresham St | | | | | | | | | | | | | | | | |
| (2864) Ravensworth Rd | 0.06 | 1800 | R | | | | | | | | NA | | | NA | | 10/23/2003 |
| From: 29-2866 Hogarth St | | | | | | | | | | | | | | | | |
| (2864) Ravensworth Rd | 0.05 | 2400 | R | | | | | | | | NA | | | NA | | 10/23/2003 |
| From: 29-3058 Ingle Pl | | | | | | | | | | | | | | | | |
| (2864) Ravensworth Rd | 0.07 | 2100 | R | | | | | | | | NA | | | NA | | 01/18/2017 |
| From: End Loop 2864 | | | | | | | | | | | | | | | | |
| (2864) Ravensworth Rd | 0.07 | 4100 | R | | | | | | | | NA | | | NA | | 10/23/2003 |
| From: 29-620 Braddock Rd | | | | | | | | | | | | | | | | |
| (2864) Ravensworth Rd | 0.32 | 14000 | F | 99% | 0% | 1% | 0% | 0% | 0% | C | 0.078 | F | 0.519 | 15000 | F | 2018 |
| From: 29-2630 Heritage Dr | | | | | | | | | | | | | | | | |
| (2864) Ravensworth Rd | 1.19 | 14000 | F | 99% | 0% | 1% | 0% | 0% | 0% | F | 0.087 | F | 0.54 | 14000 | F | 2018 |
| From: SR 236 Little River Tpke | | | | | | | | | | | | | | | | |
| (2865) Inzer St | 0.23 | 160 | R | | | | | | | | NA | | | NA | | 10/23/2003 |
| From: 29-3054 Kipling St | | | | | | | | | | | | | | | | |
| (2865) Inzer St | 0.15 | 220 | R | | | | | | | | NA | | | NA | | 10/28/2003 |
| From: 29-2652 Heming Ave | | | | | | | | | | | | | | | | |
| (2865) Inzer St | 0.20 | 210 | R | | | | | | | | NA | | | NA | | 10/28/2003 |
| From: 29-2867 Garner St | | | | | | | | | | | | | | | | |
| To: 29-2858 Ferndale St | | | | | | | | | | | | | | | | |
| (2866) Hogarth St | 0.07 | 580 | R | | | | | | | | NA | | | NA | | 10/28/2003 |
| From: 29-2864 Ravensworth Rd | | | | | | | | | | | | | | | | |
| (2866) Hogarth St | 0.08 | 540 | R | | | | | | | | NA | | | NA | | 10/28/2003 |
| From: 29-3054 Kipling St | | | | | | | | | | | | | | | | |
| (2866) Hogarth St | 0.15 | 480 | R | | | | | | | | NA | | | NA | | 10/28/2003 |
| From: 29-3017 Juliet St | | | | | | | | | | | | | | | | |
| (2866) Hogarth St | 0.18 | 260 | R | | | | | | | | NA | | | NA | | 10/28/2003 |
| From: 29-2652 Heming Ave | | | | | | | | | | | | | | | | |
| (2866) Hogarth St | 0.19 | 220 | R | | | | | | | | NA | | | NA | | 10/28/2003 |
| From: 29-2867 Garner St | | | | | | | | | | | | | | | | |
| To: 29-2858 Ferndale St | | | | | | | | | | | | | | | | |
| (2867) Garner St | 0.06 | 110 | R | | | | | | | | NA | | | NA | | 01/18/2017 |
| From: 29-2870 Chatham St | | | | | | | | | | | | | | | | |
| (2867) Garner St | 0.06 | 110 | R | | | | | | | | NA | | | NA | | 10/28/2003 |
| From: 29-2885 Dunston St | | | | | | | | | | | | | | | | |
| (2867) Garner St | 0.05 | 100 | R | | | | | | | | NA | | | NA | | 10/28/2003 |
| From: 29-2899 Elgar St | | | | | | | | | | | | | | | | |
| (2867) Garner St | 0.06 | 140 | R | | | | | | | | NA | | | NA | | 10/28/2003 |
| From: 29-2898 Farnum St | | | | | | | | | | | | | | | | |
| To: 29-2881 Gresham St | | | | | | | | | | | | | | | | |

Virginia Department of Transportation
Traffic Engineering Division
2018
Annual Average Daily Traffic Volume Estimates By Section of Route
Fairfax Maintenance Area

| Route | Length | AADT | QA | 4Tire | Bus | -----Truck----- | | | | QC | K Factor | QK | Dir Factor | AAWDT | QW | Year |
|-----------------------|--------|------|----|-------|-----|----------------------------|--------|--------|--------|----|-------------|----|---------------|-------|----|------------|
| | | | | | | 2Axle | 3+Axle | 1Trail | 2Trail | | | | | | | |
| Fairfax County | | | | | | | | | | | | | | | | |
| (2867) Garner St | 0.06 | 110 | R | | | From 29-2881 Gresham St | | | | | NA | | NA | | | 10/28/2003 |
| (2867) Garner St | 0.06 | 100 | R | | | To 29-2866 Hogarth St | | | | | NA | | NA | | | 10/28/2003 |
| (2867) Garner St | 0.06 | 100 | R | | | From 29-2865 Inzer St | | | | | NA | | NA | | | 10/28/2003 |
| | | | | | | To 29-2864 Ravensworth Rd | | | | | | | | | | |
| (2868) Hazelton St | 0.09 | 150 | R | | | From 29-2314 Nicholson St | | | | | NA | | NA | | | 10/23/2002 |
| | | | | | | To Dead End | | | | | | | | | | |
| (2869) Shadeland Dr | 0.26 | 200 | R | | | From 29-1872 Carolyn Dr | | | | | NA | | NA | | | 02/28/2017 |
| (2869) Shadeland Dr | 0.17 | 80 | R | | | From 29-2314 Nicholson St | | | | | NA | | NA | | | 07/11/2018 |
| | | | | | | To Dead End | | | | | | | | | | |
| (2870) Chatham St | 0.06 | 720 | R | | | From 29-2652 Heming Ave | | | | | NA | | NA | | | 10/28/2003 |
| (2870) Chatham St | 0.06 | 490 | R | | | From 29-2654 Littleford St | | | | | NA | | NA | | | 10/23/2003 |
| (2870) Chatham St | 0.12 | 470 | R | | | From 29-2873 Kempsville St | | | | | NA | | NA | | | 01/18/2017 |
| (2870) Chatham St | 0.06 | 540 | R | | | From 29-2867 Garner St | | | | | NA | | NA | | | 01/18/2017 |
| (2870) Chatham St | 0.06 | 460 | R | | | From 29-2857 Glenallen St | | | | | NA | | NA | | | 10/28/2003 |
| (2870) Chatham St | 0.06 | 450 | R | | | From 29-2883 Fremont St | | | | | NA | | NA | | | 10/28/2003 |
| (2870) Chatham St | 0.06 | 560 | R | | | From 29-2858 Ferndale St | | | | | NA | | NA | | | 01/18/2017 |
| | | | | | | To 29-2884 Easton Dr | | | | | | | | | | |
| (2871) Blackford St | 0.19 | 130 | R | | | From 29-2873 Kempsville St | | | | | NA | | NA | | | 01/18/2017 |
| | | | | | | To 29-2857 Glenallen St | | | | | | | | | | |
| (2872) Kelvin Pl | 0.08 | 160 | R | | | From 29-2873 Kempsville St | | | | | NA | | NA | | | 07/22/2009 |
| | | | | | | To Dead End | | | | | | | | | | |
| (2873) Kempsville St | 0.07 | 140 | R | | | From 29-2885 Axton St | | | | | NA | | NA | | | 10/28/2008 |
| (2873) Kempsville St | 0.06 | 150 | R | | | From 29-2872 Kelvin Pl | | | | | NA | | NA | | | 01/18/2017 |
| (2873) Kempsville St | 0.06 | 280 | R | | | From 29-2871 Blackford St | | | | | NA | | NA | | | 10/28/2008 |
| | | | | | | To 29-2870 Chatham St | | | | | | | | | | |
| (2874) Conrad Rd | 0.08 | 120 | R | | | From Dead End | | | | | NA | | NA | | | 10/23/2002 |
| (2874) Conrad Rd | 0.06 | 480 | R | | | From 29-2786 Crestwood Dr | | | | | NA | | NA | | | 01/18/2017 |
| (2874) Conrad Rd | 0.07 | 310 | R | | | From 29-1882 SOUTH | | | | | NA | | NA | | | 10/23/2002 |
| (2874) Conrad Rd | 0.06 | 340 | R | | | From 29-1883 Yosemite Dr | | | | | NA | | NA | | | 10/23/2002 |
| | | | | | | To 29-1882 NORTH | | | | | | | | | | |

Virginia Department of Transportation
Traffic Engineering Division
2018
Annual Average Daily Traffic Volume Estimates By Section of Route
Fairfax Maintenance Area

| Route | Length | AADT | QA | 4Tire | Bus | -----Truck----- | | | | QC | K Factor | QK | Dir Factor | AAWDT | QW | Year |
|-----------------------|--------|------|----|-------|-----|-----------------|--------|--------|--------|----|-------------|----|---------------|-------|----|------------|
| | | | | | | 2Axle | 3+Axle | 1Trail | 2Trail | | | | | | | |
| Fairfax County | | | | | | | | | | | | | | | | |
| (2874) Conrad Rd | 0.03 | 660 | R | | | | | | | | NA | | | NA | | 02/27/2017 |
| | | | | | | | | | | | | | | | | |
| (2875) Tahoe Ct | 0.04 | 60 | R | | | | | | | | NA | | | NA | | 10/23/2002 |
| (2876) Zion Ct | 0.04 | 47 | R | | | | | | | | NA | | | NA | | 10/23/2002 |
| (2877) Mulroy St | 0.11 | 170 | R | | | | | | | | NA | | | NA | | 02/22/2017 |
| (2877) Mulroy St | 0.09 | 170 | R | | | | | | | | NA | | | NA | | 10/08/2002 |
| (2878) Lamson Pl | 0.03 | 40 | R | | | | | | | | NA | | | NA | | 10/08/2002 |
| (2879) Teton Pl | 0.04 | 90 | R | | | | | | | | NA | | | NA | | 10/08/2002 |
| (2879) Teton Pl | 0.07 | 310 | R | | | | | | | | NA | | | NA | | 10/08/2002 |
| (2880) Tonto Ct | 0.06 | 80 | R | | | | | | | | NA | | | NA | | 10/23/2002 |
| (2881) Gresham St | 0.15 | 330 | R | | | | | | | | NA | | | NA | | 01/18/2017 |
| (2881) Gresham St | 0.15 | 320 | R | | | | | | | | NA | | | NA | | 10/28/2008 |
| (2881) Gresham St | 0.17 | 370 | R | | | | | | | | NA | | | NA | | 10/28/2008 |
| (2881) Gresham St | 0.16 | 350 | R | | | | | | | | NA | | | NA | | 10/28/2008 |
| (2881) Gresham St | 0.05 | 260 | R | | | | | | | | NA | | | NA | | 10/28/2008 |
| (2881) Gresham St | 0.06 | 580 | R | | | | | | | | NA | | | NA | | 10/28/2008 |
| (2882) Foxe Pl | 0.10 | 110 | R | | | | | | | | NA | | | NA | | 07/22/2009 |
| (2883) Fremont St | 0.17 | 80 | R | | | | | | | | NA | | | NA | | 12/02/2008 |
| (2884) Easton Dr | 0.03 | 10 | R | | | | | | | | NA | | | NA | | 10/27/2014 |
| (2884) Easton Dr | 0.06 | 760 | R | | | | | | | | NA | | | NA | | 01/18/2017 |
| (2884) Easton Dr | 0.06 | 800 | R | | | | | | | | NA | | | NA | | 01/18/2017 |
| (2884) Easton Dr | 0.09 | 880 | R | | | | | | | | NA | | | NA | | 01/18/2017 |

Virginia Department of Transportation
Traffic Engineering Division
2018
Annual Average Daily Traffic Volume Estimates By Section of Route
Fairfax Maintenance Area

| Route | Length | AADT | QA | 4Tire | Bus | -----Truck----- | | | | QC | K Factor | QK | Dir Factor | AAWDT | QW | Year |
|-----------------------|--------|------|----|-------|-----|-----------------|--------|--------|--------|----|-------------|----|---------------|-------|----|------------|
| | | | | | | 2Axle | 3+Axle | 1Trail | 2Trail | | | | | | | |
| Fairfax County | | | | | | | | | | | | | | | | |
| (2884) Easton Dr | 0.06 | 710 | R | | | | | | | | NA | | | NA | | 01/18/2017 |
| (2884) Easton Dr | 0.02 | 870 | R | | | | | | | | NA | | | NA | | 05/27/2015 |
| (2884) Easton Dr | 0.06 | 280 | R | | | | | | | | NA | | | NA | | 07/22/2009 |
| (2884) Easton Dr | 0.09 | 710 | R | | | | | | | | NA | | | NA | | 10/23/2008 |
| (2884) Easton Dr | 0.21 | 230 | R | | | | | | | | NA | | | NA | | 07/22/2009 |
| (2885) Dunston St | 0.19 | 230 | R | | | | | | | | NA | | | NA | | 11/05/2008 |
| (2885) Dunston St | 0.24 | 230 | R | | | | | | | | NA | | | NA | | 01/18/2017 |
| (2885) Dunston St | 0.06 | 440 | R | | | | | | | | NA | | | NA | | 11/05/2008 |
| (2885) Dunston St | 0.08 | 390 | R | | | | | | | | NA | | | NA | | 01/18/2017 |
| (2885) Axton St | 0.20 | 240 | R | | | | | | | | NA | | | NA | | 11/05/2008 |
| (2885) Axton St | 0.10 | 110 | R | | | | | | | | NA | | | NA | | 01/18/2017 |
| (2885) Axton St | 0.29 | 250 | R | | | | | | | | NA | | | NA | | 12/02/2008 |
| (2885) Axton St | 0.06 | 330 | R | | | | | | | | NA | | | NA | | 01/18/2017 |
| (2885) Axton St | 0.06 | 570 | R | | | | | | | | NA | | | NA | | 11/05/2008 |
| (2885) Axton St | 0.06 | 580 | R | | | | | | | | NA | | | NA | | 11/05/2008 |
| (2885) Axton St | 0.04 | 600 | R | | | | | | | | NA | | | NA | | 11/05/2008 |
| (2885) Axton St | 0.06 | 450 | R | | | | | | | | NA | | | NA | | 01/18/2017 |
| (2885) Axton St | 0.06 | 430 | R | | | | | | | | NA | | | NA | | 11/05/2008 |
| (2885) Axton St | 0.06 | 250 | R | | | | | | | | NA | | | NA | | 11/05/2008 |
| (2885) Axton St | 0.05 | 350 | R | | | | | | | | NA | | | NA | | 11/05/2008 |
| (2885) Axton St | 0.06 | 260 | R | | | | | | | | NA | | | NA | | 11/05/2008 |
| (2885) Axton St | 0.07 | 200 | R | | | | | | | | NA | | | NA | | 01/18/2017 |
| (2886) Jacks Lane | 0.03 | 240 | R | | | | | | | | NA | | | NA | | 01/20/2015 |
| (2887) Orland St | 0.19 | 130 | R | | | | | | | | NA | | | NA | | 10/27/2014 |

Virginia Department of Transportation
Traffic Engineering Division
2018
Annual Average Daily Traffic Volume Estimates By Section of Route
Fairfax Maintenance Area

| Route | Length | AADT | QA | 4Tire | Bus | -----Truck----- | | | | QC | K Factor | QK | Dir Factor | AAWDT | QW | Year |
|-----------------------|--------|------|----|-------|-----|-----------------|--------|--------|--------|----|-------------|----|---------------|-------|----|------------|
| | | | | | | 2Axle | 3+Axle | 1Trail | 2Trail | | | | | | | |
| Fairfax County | | | | | | | | | | | | | | | | |
| (2887) Orland St | 0.09 | 200 | R | | | | | | | | NA | | | NA | | 05/19/2015 |
| | | | | | | | | | | | | | | | | |
| (2887) Orland St | 0.08 | 490 | R | | | | | | | | NA | | | NA | | 10/26/2005 |
| | | | | | | | | | | | | | | | | |
| (2887) Orland St | 0.07 | 360 | R | | | | | | | | NA | | | NA | | 10/26/2005 |
| | | | | | | | | | | | | | | | | |
| (2887) Orland St | 0.04 | 280 | R | | | | | | | | NA | | | NA | | 10/26/2005 |
| | | | | | | | | | | | | | | | | |
| (2889) Muir Pl | 0.04 | 50 | R | | | | | | | | NA | | | NA | | 10/27/2014 |
| | | | | | | | | | | | | | | | | |
| (2890) Dean Dr | 0.21 | 460 | R | | | | | | | | NA | | | NA | | 11/02/2016 |
| | | | | | | | | | | | | | | | | |
| (2891) Mt Pleasant Dr | 0.08 | 120 | R | | | | | | | | NA | | | NA | | 11/02/2016 |
| | | | | | | | | | | | | | | | | |
| (2891) Melbourne Dr | 0.13 | 30 | R | | | | | | | | NA | | | NA | | 11/02/2016 |
| | | | | | | | | | | | | | | | | |
| (2891) Melbourne Dr | 0.07 | 340 | R | | | | | | | | NA | | | NA | | 10/25/2005 |
| | | | | | | | | | | | | | | | | |
| (2891) Melbourne Dr | 0.06 | 630 | R | | | | | | | | NA | | | NA | | 11/02/2016 |
| | | | | | | | | | | | | | | | | |
| (2891) Melbourne Dr | 0.03 | 1900 | R | | | | | | | | NA | | | NA | | 11/02/2016 |
| | | | | | | | | | | | | | | | | |
| (2892) Add Dr | 0.16 | 90 | R | | | | | | | | NA | | | NA | | 01/20/2015 |
| | | | | | | | | | | | | | | | | |
| (2892) Add Dr | 0.05 | 170 | R | | | | | | | | NA | | | NA | | 01/20/2015 |
| | | | | | | | | | | | | | | | | |
| (2893) Larlyn Dr | 0.15 | 250 | R | | | | | | | | NA | | | NA | | 12/02/2008 |
| | | | | | | | | | | | | | | | | |
| (2894) Wendy Way | 0.03 | 410 | R | | | | | | | | NA | | | NA | | 10/22/2008 |
| | | | | | | | | | | | | | | | | |
| (2895) Beachway Dr | 0.02 | 20 | R | | | | | | | | NA | | | NA | | 06/12/2015 |
| | | | | | | | | | | | | | | | | |
| (2896) Edgewater Dr | 0.19 | 90 | R | | | | | | | | NA | | | NA | | 12/16/2014 |
| | | | | | | | | | | | | | | | | |
| (2897) Mansfield Rd | 0.37 | 200 | R | | | | | | | | NA | | | NA | | 12/16/2014 |
| | | | | | | | | | | | | | | | | |
| (2897) Mansfield Rd | 0.04 | 270 | R | | | | | | | | NA | | | NA | | 12/16/2014 |
| | | | | | | | | | | | | | | | | |
| (2898) Farnum St | 0.20 | 150 | R | | | | | | | | NA | | | NA | | 10/28/2008 |
| | | | | | | | | | | | | | | | | |
| (2899) Elgar St | 0.19 | 110 | R | | | | | | | | NA | | | NA | | 10/27/2008 |
| | | | | | | | | | | | | | | | | |

Virginia Department of Transportation
Traffic Engineering Division
2018
Annual Average Daily Traffic Volume Estimates By Section of Route
Fairfax Maintenance Area

| Route | Length | AADT | QA | 4Tire | Bus | -----Truck----- | | | | QC | K Factor | QK | Dir Factor | AAWDT | QW | Year |
|-----------------------|--------|------|----|-------|-----|-----------------------------------|--------|--------|--------|----|-------------|----|---------------|-------|----|------------|
| | | | | | | 2Axle | 3+Axle | 1Trail | 2Trail | | | | | | | |
| Fairfax County | | | | | | | | | | | | | | | | |
| 2899 Elgar St | 0.06 | 190 | R | | | From 29-3038 Light St; Milland St | | | | | NA | | | NA | | 01/18/2017 |
| 2899 Elgar St | 0.22 | 960 | R | | | To 29-2864 S, Ravensworth Rd | | | | | NA | | | NA | | 10/27/2008 |
| 2899 Elgar St | 0.15 | 780 | R | | | From 29-3017 Juliet St | | | | | NA | | | NA | | 01/18/2017 |
| 2899 Elgar St | 0.23 | 270 | R | | | To 29-2652 Heming Ave | | | | | NA | | | NA | | 10/28/2008 |
| 2899 Elgar St | 0.19 | 260 | R | | | From 29-2867 Garner St | | | | | NA | | | NA | | 01/18/2017 |
| | | | | | | To 29-2858 Ferndale St | | | | | | | | | | |
| 2900 Golden Ct | 0.10 | 90 | R | | | From Cul-de-Sac | | | | | NA | | | NA | | 08/17/2009 |
| | | | | | | To 29-689 Chesterbrook Rd | | | | | | | | | | |
| 2901 Glen Ct | 0.07 | 40 | R | | | From Dead End | | | | | NA | | | NA | | 10/27/2014 |
| | | | | | | To 29-2902 Glenbrook Dr | | | | | | | | | | |
| 2902 Glenbrook Rd | 0.06 | 40 | R | | | From Dead End | | | | | NA | | | NA | | 10/27/2014 |
| | | | | | | To 29-4420 Mill Springs Dr | | | | | | | | | | |
| 2902 Glenbrook Rd | 0.08 | 250 | R | | | From 29-4421 Pentland Pl | | | | | NA | | | NA | | 03/09/2009 |
| 2902 Glenbrook Rd | 0.06 | 290 | R | | | To 29-3611 Albion Ct | | | | | NA | | | NA | | 11/14/2005 |
| 2902 Glenbrook Rd | 0.10 | 570 | R | | | From 29-3412 Prince William Dr | | | | | NA | | | NA | | 11/14/2005 |
| 2902 Glenbrook Dr | 0.06 | 1400 | R | | | To 29-3515 Rocky Mount Rd | | | | | NA | | | NA | | 11/14/2005 |
| 2902 Glenbrook Dr | 0.05 | 1300 | R | | | From 29-3626 Maywood Lane | | | | | NA | | | NA | | 11/14/2005 |
| 2902 Glenbrook Dr | 0.06 | 1400 | R | | | To 29-3416 Midland Rd | | | | | NA | | | NA | | 11/14/2005 |
| 2902 Glenbrook Dr | 0.13 | 1600 | R | | | From 29-3408 Santayana Dr | | | | | NA | | | NA | | 11/14/2005 |
| 2902 Glenbrook Dr | 0.06 | 2100 | R | | | To 29-3413 Parkside Terrace | | | | | NA | | | NA | | 11/14/2005 |
| 2902 Glenbrook Dr | 0.11 | 2200 | R | | | From 29-979 Barkley Dr | | | | | NA | | | NA | | 11/14/2005 |
| 2902 Glenbrook Dr | 0.15 | 270 | R | | | To 29-2901 Glen Ct | | | | | NA | | | NA | | 05/28/2015 |
| 2902 Glenbrook Dr | 0.17 | 140 | R | | | From 29-874 Hamilton Dr | | | | | NA | | | NA | | 01/12/2015 |
| 2902 Glenbrook Dr | 0.18 | 80 | R | | | To Dead End | | | | | NA | | | NA | | 10/27/2014 |
| 2903 Sano St | 0.06 | 3100 | R | | | From 29-613 Lincolnia Rd | | | | | NA | | | NA | | 01/10/2006 |
| 2903 Sano St | 0.06 | 2800 | R | | | To 29-2550 Albro Lane | | | | | NA | | | NA | | 01/18/2017 |
| 2903 Sano St | 0.06 | 2800 | R | | | From 29-3526 Applegarth Ct | | | | | NA | | | NA | | 01/10/2006 |
| 2903 Sano St | 0.06 | 2300 | R | | | To 29-2942 Edgemoor Lane | | | | | NA | | | NA | | 01/18/2017 |
| 2903 Sano St | 0.06 | 2300 | R | | | From 29-2904 Oak Ridge Dr | | | | | NA | | | NA | | 01/18/2017 |

Virginia Department of Transportation
Traffic Engineering Division
2018
Annual Average Daily Traffic Volume Estimates By Section of Route
Fairfax Maintenance Area

| Route | Length | AADT | QA | 4Tire | Bus | -----Truck----- | | | | QC | K Factor | QK | Dir Factor | AAWDT | QW | Year |
|-----------------------|--------|------|----|-------|-----|-----------------------------|--------|--------|--------|----|-------------|----|---------------|-------|----|------------|
| | | | | | | 2Axle | 3+Axle | 1Trail | 2Trail | | | | | | | |
| Fairfax County | | | | | | | | | | | | | | | | |
| (2903) Sano St | 0.05 | 1900 | R | | | From: 29-2904 Oak Ridge Dr | | | | | NA | | | NA | | 01/10/2006 |
| (2903) Berlee Dr | 0.18 | 770 | R | | | To: 29-963 Hillcrest Pl | | | | | NA | | | NA | | 01/18/2017 |
| (2903) Berlee Dr | 0.06 | 620 | R | | | From: 29-5601 Dahill Pl | | | | | NA | | | NA | | 01/10/2006 |
| (2903) Berlee Dr | 0.17 | 590 | R | | | To: 29-5603 Bushie Ct | | | | | NA | | | NA | | 01/10/2006 |
| (2904) Oak Ridge Dr | 0.20 | 160 | R | | | From: 29-5604 Larstan Dr | | | | | NA | | | NA | | 01/18/2017 |
| (2904) Oak Ridge Dr | 0.20 | 160 | R | | | To: 29-2905 Summit Pl | | | | | NA | | | NA | | 01/18/2017 |
| (2905) Summit Pl | 0.08 | 1800 | R | | | From: 29-613 Lincolnia Rd | | | | | NA | | | NA | | 01/18/2017 |
| (2905) Summit Pl | 0.05 | 1900 | R | | | To: 29-964 Parramore Dr | | | | | NA | | | NA | | 01/10/2006 |
| (2905) Summit Pl | 0.05 | 1400 | R | | | From: 29-2904 Oak Ridge Dr | | | | | NA | | | NA | | 01/18/2017 |
| (2906) Woodway St | 0.15 | 60 | R | | | To: 29-963 Hillcrest Pl | | | | | NA | | | NA | | 02/23/2009 |
| (2906) Woodway St | 0.15 | 60 | R | | | From: 29-2220 Vale St | | | | | NA | | | NA | | 02/23/2009 |
| (2906) Woodway St | 0.15 | 60 | R | | | To: 29-2217 Woodridge Rd | | | | | NA | | | NA | | 02/23/2009 |
| (2907) Emory St | 0.09 | 130 | R | | | From: 29-2248 Elmdale Rd | | | | | NA | | | NA | | 02/23/2009 |
| (2907) Emory St | 0.09 | 130 | R | | | To: 29-2219 Overlook Dr | | | | | NA | | | NA | | 02/23/2009 |
| (2908) Cedar Lane | 0.10 | 500 | R | | | From: 29-1708 Cherry St | | | | | NA | | | NA | | 02/24/2009 |
| (2908) Cedar Lane | 0.05 | 470 | R | | | To: 29-1706 Brook Dr | | | | | NA | | | NA | | 02/24/2009 |
| (2908) Cedar Lane | 0.05 | 470 | R | | | From: 29-1705 Linden Lane | | | | | NA | | | NA | | 02/24/2009 |
| (2909) Park Lane | 0.20 | 220 | R | | | To: 29-2249 Medford Dr | | | | | NA | | | NA | | 12/16/2008 |
| (2909) Park Lane | 0.20 | 220 | R | | | From: 29-2224 Davian Dr | | | | | NA | | | NA | | 12/16/2008 |
| (2910) Locust Way | 0.19 | 160 | R | | | To: 29-2912 Randolph Dr | | | | | NA | | | NA | | 07/22/2009 |
| (2910) Locust Way | 0.19 | 160 | R | | | From: Dead End | | | | | NA | | | NA | | 07/22/2009 |
| (2911) Cardinal Lane | 0.15 | 180 | R | | | To: 29-2912 Randolph Dr | | | | | NA | | | NA | | 11/02/2016 |
| (2911) Cardinal Lane | 0.05 | 40 | R | | | From: 29-2458 Willow Run Dr | | | | | NA | | | NA | | 10/27/2014 |
| (2911) Cardinal Lane | 0.05 | 40 | R | | | To: Dead End | | | | | NA | | | NA | | 10/27/2014 |
| (2912) Waverly St | 0.13 | 60 | R | | | From: 29-1141 Grafton St | | | | | NA | | | NA | | 12/15/2008 |
| (2912) Randolph Dr | 0.12 | 710 | R | | | To: 29-863 Ridgewood Rd | | | | | 0.104 | F | 0.516 | NA | | 12/15/2014 |
| (2912) Randolph Dr | 0.12 | 710 | R | | | From: 29-620 Braddock Rd | | | | | 0.104 | F | 0.516 | NA | | 12/15/2014 |
| (2912) Randolph Dr | 0.16 | 930 | R | | | To: 29-3617 Wenruth Pl | | | | | NA | | | NA | | 11/02/2016 |
| (2912) Randolph Dr | 0.12 | 600 | R | | | From: 29-2987 Billings Dr | | | | | NA | | | NA | | 10/14/2008 |
| (2912) Randolph Dr | 0.10 | 610 | R | | | To: 29-2910 Locust Way | | | | | NA | | | NA | | 10/14/2008 |
| (2912) Randolph Dr | 0.10 | 610 | R | | | From: 29-2911 Cardinal Lane | | | | | NA | | | NA | | 10/14/2008 |
| (2912) Randolph Dr | 0.09 | 560 | R | | | To: 29-6650 Randolph Ct | | | | | NA | | | NA | | 12/15/2008 |
| (2912) Randolph Dr | 0.09 | 560 | R | | | From: 29-6650 Randolph Ct | | | | | NA | | | NA | | 12/15/2008 |

Virginia Department of Transportation
Traffic Engineering Division
2018
Annual Average Daily Traffic Volume Estimates By Section of Route
Fairfax Maintenance Area

| Route | Length | AADT | QA | 4Tire | Bus | -----Truck----- | | | | QC | K Factor | QK | Dir Factor | AAWDT | QW | Year |
|------------------------------|--------|------|----|-------|-----|-----------------|--------|--------|--------|----|-------------|----|---------------|-------|----|------------|
| | | | | | | 2Axle | 3+Axle | 1Trail | 2Trail | | | | | | | |
| Fairfax County | | | | | | | | | | | | | | | | |
| 2912 Randolph Dr | 0.16 | 560 | R | | | | | | | | NA | | NA | | | 02/23/2009 |
| | | | | | | | | | | | | | | | | |
| | | | | | | | | | | | | | | | | |
| 2913 Bradwood St | 0.12 | 720 | R | | | | | | | | NA | | NA | | | 07/22/2009 |
| | | | | | | | | | | | | | | | | |
| | | | | | | | | | | | | | | | | |
| 2914 Wheat Ct | 0.10 | 60 | R | | | | | | | | NA | | NA | | | 10/27/2014 |
| | | | | | | | | | | | | | | | | |
| | | | | | | | | | | | | | | | | |
| 2915 Bradley Blvd | 0.10 | 60 | R | | | | | | | | NA | | NA | | | 02/08/2017 |
| | | | | | | | | | | | | | | | | |
| | | | | | | | | | | | | | | | | |
| 2916 Dawes Ave | 0.02 | 70 | R | | | | | | | | NA | | NA | | | 05/17/2006 |
| | | | | | | | | | | | | | | | | |
| | | | | | | | | | | | | | | | | |
| 2916 Dawes Ave | 0.03 | 60 | R | | | | | | | | NA | | NA | | | 01/09/2006 |
| | | | | | | | | | | | | | | | | |
| | | | | | | | | | | | | | | | | |
| 2916 Dawes Ave | 0.22 | 470 | R | | | | | | | | NA | | NA | | | 01/09/2006 |
| | | | | | | | | | | | | | | | | |
| | | | | | | | | | | | | | | | | |
| 2916 Dawes Ave | 0.14 | 770 | R | | | | | | | | NA | | NA | | | 02/08/2017 |
| | | | | | | | | | | | | | | | | |
| | | | | | | | | | | | | | | | | |
| 2916 Dawes Ave | 0.11 | 1100 | R | | | | | | | | NA | | NA | | | 01/09/2006 |
| | | | | | | | | | | | | | | | | |
| | | | | | | | | | | | | | | | | |
| 2917 Bradley Blvd | 0.06 | 70 | R | | | | | | | | NA | | NA | | | 08/19/2015 |
| | | | | | | | | | | | | | | | | |
| | | | | | | | | | | | | | | | | |
| 2917 Bradley Blvd | 0.08 | 120 | R | | | | | | | | NA | | NA | | | 12/16/2014 |
| | | | | | | | | | | | | | | | | |
| | | | | | | | | | | | | | | | | |
| 2917 Bradley Blvd | 0.09 | 70 | R | | | | | | | | NA | | NA | | | 10/27/2014 |
| | | | | | | | | | | | | | | | | |
| | | | | | | | | | | | | | | | | |
| 2918 Fogle St | 0.08 | 170 | R | | | | | | | | NA | | NA | | | 07/22/2009 |
| | | | | | | | | | | | | | | | | |
| | | | | | | | | | | | | | | | | |
| 2919 Mitchell St | 0.17 | 560 | R | | | | | | | | NA | | NA | | | 10/14/2008 |
| | | | | | | | | | | | | | | | | |
| | | | | | | | | | | | | | | | | |
| 2920 Arlington Blvd Frontage | 0.15 | 1100 | R | | | | | | | | NA | | NA | | | 08/19/2015 |
| | | | | | | | | | | | | | | | | |
| | | | | | | | | | | | | | | | | |
| 2921 Cedar Hill Rd | 0.01 | 1200 | R | | | | | | | | NA | | NA | | | 10/27/2005 |
| | | | | | | | | | | | | | | | | |
| | | | | | | | | | | | | | | | | |
| 2921 Cedar Hill Rd | 0.15 | 1000 | R | | | | | | | | NA | | NA | | | 11/16/2016 |
| | | | | | | | | | | | | | | | | |
| | | | | | | | | | | | | | | | | |
| 2921 Cedar Hill Rd | 0.03 | 90 | R | | | | | | | | NA | | NA | | | 05/26/2015 |
| | | | | | | | | | | | | | | | | |
| | | | | | | | | | | | | | | | | |
| 2921 Cedar Hill Rd | 0.06 | 70 | R | | | | | | | | NA | | NA | | | 10/27/2014 |
| | | | | | | | | | | | | | | | | |
| | | | | | | | | | | | | | | | | |
| 2922 Woodberry Lane | 0.03 | 20 | R | | | | | | | | NA | | NA | | | 10/27/2014 |
| | | | | | | | | | | | | | | | | |
| | | | | | | | | | | | | | | | | |
| 2922 Woodberry Lane | 0.09 | 990 | R | | | | | | | | NA | | NA | | | 11/16/2016 |
| | | | | | | | | | | | | | | | | |
| | | | | | | | | | | | | | | | | |

Virginia Department of Transportation
Traffic Engineering Division
2018
Annual Average Daily Traffic Volume Estimates By Section of Route
Fairfax Maintenance Area

| Route | Length | AADT | QA | 4Tire | Bus | -----Truck----- | | | | QC | K Factor | QK | Dir Factor | AAWDT | QW | Year |
|-----------------------|----------------|------|------|-------|-----|-----------------|--------|--------|--------|----|-------------|----|---------------|-------|----|------------|
| | | | | | | 2Axle | 3+Axle | 1Trail | 2Trail | | | | | | | |
| Fairfax County | | | | | | | | | | | | | | | | |
| 2922 | Woodberry Lane | 0.09 | 550 | R | | | | | | | NA | | | NA | | 11/16/2016 |
| | | | | | | | | | | | | | | | | |
| | | | | | | | | | | | | | | | | |
| 2923 | Pine Spring Rd | 0.11 | 90 | R | | | | | | | NA | | | NA | | 10/27/2014 |
| | | | | | | | | | | | | | | | | |
| 2923 | Pine Spring Rd | 0.03 | 920 | R | | | | | | | NA | | | NA | | 02/23/2009 |
| | | | | | | | | | | | | | | | | |
| 2923 | Pine Spring Rd | 0.09 | 1000 | R | | | | | | | NA | | | NA | | 10/27/2005 |
| | | | | | | | | | | | | | | | | |
| 2923 | Pine Spring Rd | 0.09 | 1100 | R | | | | | | | NA | | | NA | | 10/27/2005 |
| | | | | | | | | | | | | | | | | |
| 2923 | Pine Spring Rd | 0.09 | 1200 | R | | | | | | | NA | | | NA | | 10/27/2005 |
| | | | | | | | | | | | | | | | | |
| 2923 | Pine Spring Rd | 0.23 | 1000 | R | | | | | | | NA | | | NA | | 11/16/2016 |
| | | | | | | | | | | | | | | | | |
| 2924 | Oak Glen Ct | 0.04 | 50 | R | | | | | | | NA | | | NA | | 10/27/2014 |
| | | | | | | | | | | | | | | | | |
| 2925 | Seoane Ct | 0.04 | 50 | R | | | | | | | NA | | | NA | | 10/27/2014 |
| | | | | | | | | | | | | | | | | |
| 2926 | Wraywood Pl | 0.10 | 70 | R | | | | | | | NA | | | NA | | 10/27/2014 |
| | | | | | | | | | | | | | | | | |
| 2927 | Glasgow Rd | 0.18 | 45 | R | | | | | | | NA | | | NA | | 09/19/2016 |
| | | | | | | | | | | | | | | | | |
| 2927 | Marthas Rd | 0.23 | 190 | R | | | | | | | NA | | | NA | | 10/08/2008 |
| | | | | | | | | | | | | | | | | |
| 2927 | Marthas Rd | 0.07 | 220 | R | | | | | | | NA | | | NA | | 10/08/2008 |
| | | | | | | | | | | | | | | | | |
| 2927 | Marthas Rd | 0.08 | 320 | R | | | | | | | NA | | | NA | | 09/19/2016 |
| | | | | | | | | | | | | | | | | |
| 2927 | Marthas Rd | 0.48 | 60 | R | | | | | | | NA | | | NA | | 10/08/2008 |
| | | | | | | | | | | | | | | | | |
| 2928 | Popkins Lane | 0.07 | 370 | R | | | | | | | NA | | | NA | | 09/19/2016 |
| | | | | | | | | | | | | | | | | |
| 2928 | Popkins Lane | 0.03 | 320 | R | | | | | | | NA | | | NA | | 10/08/2008 |
| | | | | | | | | | | | | | | | | |
| 2928 | Popkins Lane | 0.17 | 280 | R | | | | | | | NA | | | NA | | 11/12/2008 |
| | | | | | | | | | | | | | | | | |
| 2929 | Recard Lane | 0.10 | 90 | R | | | | | | | NA | | | NA | | 07/20/2009 |
| | | | | | | | | | | | | | | | | |
| 2930 | Beechwood Rd | 0.10 | 70 | R | | | | | | | NA | | | NA | | 10/27/2014 |
| | | | | | | | | | | | | | | | | |
| 2930 | Beechwood Rd | 0.17 | 200 | R | | | | | | | NA | | | NA | | 09/19/2016 |
| | | | | | | | | | | | | | | | | |
| 2931 | Highview Pl | 0.14 | 50 | R | | | | | | | NA | | | NA | | 10/27/2014 |
| | | | | | | | | | | | | | | | | |

Virginia Department of Transportation
Traffic Engineering Division
2018
Annual Average Daily Traffic Volume Estimates By Section of Route
Fairfax Maintenance Area

| Route | Length | AADT | QA | 4Tire | Bus | -----Truck----- | | | | QC | K Factor | QK | Dir Factor | AAWDT | QW | Year |
|-----------------------|--------|------|----|-------|-----|---|--------|--------|--------|----|-------------|----|---------------|-------|----|------------|
| | | | | | | 2Axle | 3+Axle | 1Trail | 2Trail | | | | | | | |
| Fairfax County | | | | | | | | | | | | | | | | |
| 2932 Wilburdale Dr | 0.09 | 950 | R | | | From: 29-2933 Vellex Lane To: 29-617 Backlick Rd | | | | | NA | | | NA | | 11/02/2016 |
| 2933 Vellex Lane | 0.15 | 420 | R | | | From: 29-2932 Begin Loop To: 29-2936 S, Laburch Lane | | | | | NA | | | NA | | 12/16/2008 |
| 2933 Vellex Lane | 0.11 | 270 | R | | | From: 29-2937 S, Wills Lane To: 29-2937 N, Wills Lane | | | | | NA | | | NA | | 11/02/2016 |
| 2933 Vellex Lane | 0.50 | 70 | R | | | From: 29-2937 N, Wills Lane To: 29-2936 N, Laburch Lane | | | | | NA | | | NA | | 11/05/2008 |
| 2933 Vellex Lane | 0.07 | 320 | R | | | From: 29-2936 N, Laburch Lane To: 29-2932 End Loop | | | | | NA | | | NA | | 11/02/2016 |
| 2933 Vellex Lane | 0.16 | 310 | R | | | From: 29-2932 End Loop To: 29-2933 Vellex Lane | | | | | NA | | | NA | | 10/22/2008 |
| 2936 Laburch Lane | 0.14 | 40 | R | | | From: 29-2933 Vellex Lane To: 29-2933 Vellex Lane | | | | | NA | | | NA | | 11/02/2016 |
| 2937 Wills Lane | 0.12 | 90 | R | | | From: 29-2933 Vellex Lane To: 29-2933 Vellex Lane | | | | | NA | | | NA | | 11/02/2016 |
| 2938 Meadow View Rd | 0.08 | 90 | R | | | From: Dead End To: 29-2939 Willow Lane | | | | | NA | | | NA | | 10/27/2014 |
| 2938 Meadow View Rd | 0.13 | 470 | R | | | From: 29-2939 Willow Lane To: 29-2923 Pine Spring Rd | | | | | NA | | | NA | | 11/16/2016 |
| 2938 Meadow View Rd | 0.09 | 1600 | R | | | From: 29-2923 Pine Spring Rd To: US 29; 29-2996 | | | | | NA | | | NA | | 11/15/2016 |
| 2939 Willow Lane | 0.01 | 930 | R | | | From: 29-9616 Pine Springs School To: 29-2923 Pine Spring Rd | | | | | NA | | | NA | | 04/20/2009 |
| 2939 Willow Lane | 0.08 | 390 | R | | | From: 29-2923 Pine Spring Rd To: 29-2938 Meadow View Rd | | | | | NA | | | NA | | 02/23/2009 |
| 2940 Freedom Pl | 0.11 | 200 | R | | | From: 29-943 Knollwood Dr To: 29-942 Vista Dr | | | | | NA | | | NA | | 02/24/2009 |
| 2941 Haven Pl | 0.11 | 240 | R | | | From: 29-943 Knollwood Dr To: 29-942 Vista Dr | | | | | NA | | | NA | | 02/24/2009 |
| 2942 Edgemoor Lane | 0.13 | 70 | R | | | From: Cul-de-Sac To: 29-2903 Sano St | | | | | NA | | | NA | | 10/27/2014 |
| 2943 Courtland Dr | 0.09 | 1400 | R | | | From: SR 244 Columbia Pike To: 29-2944; 29-2945 | | | | | NA | | | NA | | 02/08/2017 |
| 2943 Courtland Dr | 0.10 | 1400 | R | | | From: 29-2944; 29-2945 To: 29-794 Washington Dr | | | | | NA | | | NA | | 01/18/2006 |
| 2944 Payne St | 0.25 | 650 | R | | | From: 29-2943; 29-2945 To: SR 7 Leesburg Pike | | | | | NA | | | NA | | 02/08/2017 |
| 2945 Church St | 0.13 | 890 | R | | | From: 29-2943; 29-2944 To: Dead End | | | | | NA | | | NA | | 08/19/2015 |
| 2946 Bellforest Dr | 0.07 | 2400 | R | | | From: 29-650 Gallows Rd To: Park Tower Dr | | | | | NA | | | NA | | 04/16/2009 |

Virginia Department of Transportation
Traffic Engineering Division
2018
Annual Average Daily Traffic Volume Estimates By Section of Route
Fairfax Maintenance Area

| Route | Length | AADT | QA | 4Tire | Bus | -----Truck----- | | | | QC | K Factor | QK | Dir Factor | AAWDT | QW | Year |
|-------------------------------|--------|-------|----|-------|-----|------------------------------------|--------|--------|--------|----|-------------|----|---------------|-------|----|------------|
| | | | | | | 2Axle | 3+Axle | 1Trail | 2Trail | | | | | | | |
| Fairfax County | | | | | | | | | | | | | | | | |
| (2946) Park Tower Dr | 0.04 | 1900 | R | | | | | | | | NA | | | NA | | 01/15/2015 |
| | | | | | | From: Bellforest Dr | | | | | | | | | | |
| | | | | | | To: 29-2947 | | | | | | | | | | |
| (2946) Park Tower Dr | 0.04 | 1300 | R | | | | | | | | NA | | | NA | | 05/19/2015 |
| | | | | | | From: Dead End | | | | | | | | | | |
| | | | | | | To: 29-2946 Park Tower Dr | | | | | | | | | | |
| (2947) | 0.08 | 40 | R | | | | | | | | NA | | | NA | | 1986 |
| | | | | | | From: Dead End | | | | | | | | | | |
| | | | | | | To: 29-617 Backlick Rd | | | | | | | | | | |
| (2948) John Marr Dr | 0.28 | 10000 | F | 97% | 1% | 1% | 0% | 0% | 0% | C | 0.093 | F | 0.616 | 11000 | F | 2018 |
| | | | | | | From: SR 236 Little River Tpke | | | | | | | | | | |
| | | | | | | To: SR 244 Columbia Pike | | | | | | | | | | |
| (2948) John Marr Dr | 0.10 | 470 | R | | | | | | | | NA | | | NA | | 02/23/2009 |
| | | | | | | From: 29-2268; 29-2270 | | | | | | | | | | |
| | | | | | | To: Dead End | | | | | | | | | | |
| (2948) John Marr Dr | 0.07 | 40 | R | | | | | | | | NA | | | NA | | 08/17/2015 |
| | | | | | | From: 29-1735 W, Villa Lane | | | | | | | | | | |
| (2949) Juniper Lane | 0.45 | 1200 | R | | | | | | | | NA | | | NA | | 01/18/2006 |
| | | | | | | From: 29-1735 E, Villa Lane | | | | | | | | | | |
| (2949) Juniper Lane | 0.56 | 1000 | R | | | | | | | | NA | | | NA | | 02/28/2017 |
| | | | | | | From: SR 7 Leesburg Pike | | | | | | | | | | |
| | | | | | | To: 29-1735 Villa Lane | | | | | | | | | | |
| (2950) Valley Lane | 0.13 | 720 | R | | | | | | | | NA | | | NA | | 12/15/2014 |
| | | | | | | From: 29-1872 Carolyn Dr | | | | | | | | | | |
| (2950) Valley Lane | 0.28 | 450 | R | | | | | | | | NA | | | NA | | 12/15/2014 |
| | | | | | | From: 29-2314 Nicholson St | | | | | | | | | | |
| (2950) Valley Lane | 0.05 | 60 | R | | | | | | | | NA | | | NA | | 10/29/2014 |
| | | | | | | From: Dead End | | | | | | | | | | |
| | | | | | | To: Dead End | | | | | | | | | | |
| (2951) Columbia Pike Frontage | 0.07 | 330 | R | | | | | | | | NA | | | NA | | 07/30/2009 |
| | | | | | | From: 29-2170 Chanel Rd | | | | | | | | | | |
| (2951) Columbia Pike Frontage | 0.06 | 380 | R | | | | | | | | NA | | | NA | | 01/05/2006 |
| | | | | | | From: 29-613 Sleepy Hollow Rd; Gap | | | | | | | | | | |
| | | | | | | To: Dead End; Gap | | | | | | | | | | |
| (2951) Columbia Pike Frontage | 0.03 | 30 | R | | | | | | | | NA | | | NA | | 01/05/2006 |
| | | | | | | From: 29-2252 Whispering Lane | | | | | | | | | | |
| (2951) Columbia Pike Frontage | 0.10 | 310 | R | | | | | | | | NA | | | NA | | 01/03/2006 |
| | | | | | | From: 29-2971 Larchwood Rd | | | | | | | | | | |
| (2951) Columbia Pike Frontage | 0.10 | 400 | R | | | | | | | | NA | | | NA | | 01/03/2006 |
| | | | | | | From: 29-2286 Maplewood Dr | | | | | | | | | | |
| | | | | | | To: 29-2394 Raleigh Rd | | | | | | | | | | |
| (2952) Terrace Pl | 0.06 | 60 | R | | | | | | | | NA | | | NA | | 10/29/2014 |
| | | | | | | From: Cul-de-Sac | | | | | | | | | | |
| (2953) Gunpowder Rd | 0.31 | 220 | R | | | | | | | | NA | | | NA | | 08/07/2001 |
| | | | | | | From: 29-4908 Ramrod Ct | | | | | | | | | | |
| (2953) Gunpowder Rd | 0.08 | 190 | R | | | | | | | | NA | | | NA | | 08/08/2001 |
| | | | | | | From: 29-4907 Caisson Rd | | | | | | | | | | |
| (2953) Gunpowder Rd | 0.19 | 380 | R | | | | | | | | NA | | | NA | | 08/08/2001 |
| | | | | | | From: 29-3150 Castner Ct | | | | | | | | | | |
| (2953) Gunpowder Rd | 0.15 | 550 | R | | | | | | | | NA | | | NA | | 08/09/2001 |
| | | | | | | From: US 29 Lee Highway | | | | | | | | | | |

Virginia Department of Transportation
Traffic Engineering Division
2018
Annual Average Daily Traffic Volume Estimates By Section of Route
Fairfax Maintenance Area

| Route | Length | AADT | QA | 4Tire | Bus | -----Truck----- | | | | QC | K Factor | QK | Dir Factor | AAWDT | QW | Year |
|-----------------------|--------|------|----|-------|-----|-----------------|--------|--------|--------|----|-------------|----|---------------|-------|----|------------|
| | | | | | | 2Axle | 3+Axle | 1Trail | 2Trail | | | | | | | |
| Fairfax County | | | | | | | | | | | | | | | | |
| (2954) Oliver Ave | 0.33 | 840 | R | | | | | | | | NA | | NA | | | 08/24/2016 |
| | | | | | | | | | | | | | | | | |
| (2955) Longstreet Ct | 0.14 | 90 | R | | | | | | | | NA | | NA | | | 10/29/2014 |
| (2956) Pickett Ct | 0.06 | 240 | R | | | | | | | | NA | | NA | | | 12/17/2014 |
| (2956) Pickett Ct | 0.06 | 70 | R | | | | | | | | NA | | NA | | | 10/29/2014 |
| (2957) Stuart Ct | 0.12 | 100 | R | | | | | | | | NA | | NA | | | 10/29/2014 |
| (2958) Howard St | 0.08 | 190 | R | | | | | | | | NA | | NA | | | 12/17/2014 |
| (2958) Howard St | 0.15 | 45 | R | | | | | | | | NA | | NA | | | 10/30/2014 |
| (2959) Larchmont Dr | 0.19 | 430 | R | | | | | | | | NA | | NA | | | 08/24/2016 |
| (2959) Larchmont Dr | 0.06 | 980 | R | | | | | | | | NA | | NA | | | 01/05/2006 |
| (2959) Larchmont Dr | 0.06 | 730 | R | | | | | | | | NA | | NA | | | 08/24/2016 |
| (2959) Larchmont Dr | 0.04 | 510 | R | | | | | | | | NA | | NA | | | 01/05/2006 |
| (2959) Larchmont Dr | 0.11 | 500 | R | | | | | | | | NA | | NA | | | 01/05/2006 |
| (2960) Chester Dr | 0.16 | 90 | R | | | | | | | | NA | | NA | | | 08/22/2016 |
| (2960) Masonville Dr | 0.04 | 340 | R | | | | | | | | NA | | NA | | | 01/05/2006 |
| (2960) Austin St | 0.16 | 140 | R | | | | | | | | NA | | NA | | | 08/22/2016 |
| (2960) Austin St | 0.02 | 90 | R | | | | | | | | NA | | NA | | | 08/22/2016 |
| (2960) Austin St | 0.09 | 250 | R | | | | | | | | NA | | NA | | | 01/05/2006 |
| (2961) Orville St | 0.19 | 660 | R | | | | | | | | NA | | NA | | | 11/20/2008 |
| (2961) Orville St | 0.19 | 530 | R | | | | | | | | NA | | NA | | | 11/20/2008 |
| (2961) Orville St | 0.19 | 110 | R | | | | | | | | NA | | NA | | | 10/30/2014 |
| (2962) Lockwood Lane | 0.18 | 90 | R | | | | | | | | NA | | NA | | | 10/30/2014 |

Virginia Department of Transportation
Traffic Engineering Division
2018
Annual Average Daily Traffic Volume Estimates By Section of Route
Fairfax Maintenance Area

| Route | Length | AADT | QA | 4Tire | Bus | -----Truck----- | | | | QC | K Factor | QK | Dir Factor | AAWDT | QW | Year |
|------------------------------|--------|------|----|-------|-----|-----------------|--------|--------|--------|----|-------------|----|---------------|-------|----|------------|
| | | | | | | 2Axle | 3+Axle | 1Trail | 2Trail | | | | | | | |
| Fairfax County | | | | | | | | | | | | | | | | |
| 2963 Ethel Ct | 0.04 | 40 | R | | | | | | | | NA | | | NA | | 10/30/2014 |
| | | | | | | | | | | | | | | | | |
| | | | | | | | | | | | | | | | | |
| 2964 Bradley Cir | 0.41 | 150 | R | | | | | | | | NA | | | NA | | 08/24/2016 |
| | | | | | | | | | | | | | | | | |
| | | | | | | | | | | | | | | | | |
| 2965 Pima St | 0.08 | 230 | R | | | | | | | | NA | | | NA | | 12/15/2014 |
| | | | | | | | | | | | | | | | | |
| | | | | | | | | | | | | | | | | |
| 2965 Pima St | 0.09 | 320 | R | | | | | | | | NA | | | NA | | 12/15/2014 |
| | | | | | | | | | | | | | | | | |
| | | | | | | | | | | | | | | | | |
| 2965 Pima St | 0.07 | 310 | R | | | | | | | | NA | | | NA | | 12/15/2014 |
| | | | | | | | | | | | | | | | | |
| | | | | | | | | | | | | | | | | |
| 2966 Chippewa Pl | 0.15 | 180 | R | | | | | | | | NA | | | NA | | 07/22/2009 |
| | | | | | | | | | | | | | | | | |
| | | | | | | | | | | | | | | | | |
| 2967 Industrial Dr | 0.06 | 5300 | R | | | | | | | | NA | | | NA | | 12/15/2008 |
| | | | | | | | | | | | | | | | | |
| | | | | | | | | | | | | | | | | |
| 2967 Mitchell St | 0.22 | 870 | R | | | | | | | | NA | | | NA | | 10/14/2008 |
| | | | | | | | | | | | | | | | | |
| | | | | | | | | | | | | | | | | |
| 2967 Mitchell St | 0.05 | 890 | R | | | | | | | | NA | | | NA | | 10/14/2008 |
| | | | | | | | | | | | | | | | | |
| | | | | | | | | | | | | | | | | |
| 2968 Ewell St | 0.05 | 140 | R | | | | | | | | NA | | | NA | | 01/20/2015 |
| | | | | | | | | | | | | | | | | |
| | | | | | | | | | | | | | | | | |
| 2968 Ewell St | 0.05 | 30 | R | | | | | | | | NA | | | NA | | 10/30/2014 |
| | | | | | | | | | | | | | | | | |
| | | | | | | | | | | | | | | | | |
| 2969 Leesburg Pike Frontage | 0.14 | 1700 | R | | | | | | | | NA | | | NA | | 12/16/2014 |
| | | | | | | | | | | | | | | | | |
| | | | | | | | | | | | | | | | | |
| 2970 Arlington Blvd Frontage | 0.10 | 6600 | R | | | | | | | | NA | | | NA | | 04/20/2009 |
| | | | | | | | | | | | | | | | | |
| | | | | | | | | | | | | | | | | |
| 2971 Larchwood Rd | 0.21 | 420 | R | | | | | | | | NA | | | NA | | 01/11/2006 |
| | | | | | | | | | | | | | | | | |
| | | | | | | | | | | | | | | | | |
| 2972 Kingwood Dr | 0.13 | 120 | R | | | | | | | | NA | | | NA | | 10/30/2014 |
| | | | | | | | | | | | | | | | | |
| | | | | | | | | | | | | | | | | |
| 2972 Kingwood Dr | 0.09 | 110 | R | | | | | | | | NA | | | NA | | 02/23/2009 |
| | | | | | | | | | | | | | | | | |
| | | | | | | | | | | | | | | | | |
| 2973 Keith Pl | 0.11 | 60 | R | | | | | | | | NA | | | NA | | 10/30/2014 |
| | | | | | | | | | | | | | | | | |
| | | | | | | | | | | | | | | | | |
| 2974 Case Pl | 0.06 | 50 | R | | | | | | | | NA | | | NA | | 07/30/2009 |
| | | | | | | | | | | | | | | | | |
| | | | | | | | | | | | | | | | | |
| 2975 Reiter St | 0.04 | 20 | R | | | | | | | | NA | | | NA | | 10/30/2014 |
| | | | | | | | | | | | | | | | | |
| | | | | | | | | | | | | | | | | |
| 2976 Masonville Dr | 0.09 | 890 | R | | | | | | | | NA | | | NA | | 08/22/2016 |
| | | | | | | | | | | | | | | | | |
| | | | | | | | | | | | | | | | | |

Virginia Department of Transportation
Traffic Engineering Division
2018
Annual Average Daily Traffic Volume Estimates By Section of Route
Fairfax Maintenance Area

| Route | Length | AADT | QA | 4Tire | Bus | -----Truck----- | | | | QC | K Factor | QK | Dir Factor | AAWDT | QW | Year |
|-----------------------|--------|------|----|-------|-----|-----------------|------------------------------|--------|--------|----|-------------|----|---------------|-------|----|------------|
| | | | | | | 2Axle | 3+Axle | 1Trail | 2Trail | | | | | | | |
| Fairfax County | | | | | | | | | | | | | | | | |
| (2976) Masonville Dr | 0.10 | 1100 | R | | | | From 29-2960 MID, Chester Dr | | | | NA | | | NA | | 02/23/2009 |
| (2976) Masonville Dr | 0.04 | 820 | R | | | | To 29-2960 E, Austin St | | | | NA | | | NA | | 08/22/2016 |
| (2976) Masonville Dr | 0.05 | 1100 | R | | | | From 29-3614 Masonville Ct | | | | NA | | | NA | | 01/03/2006 |
| (2976) Masonville Dr | 0.07 | 210 | R | | | | To 29-2610 Statecrest Dr | | | | NA | | | NA | | 08/22/2016 |
| (2976) Masonville Dr | 0.04 | 250 | R | | | | From 29-3678 Beauford Cir | | | | NA | | | NA | | 01/03/2006 |
| (2976) Masonville Dr | 0.10 | 220 | R | | | | To 29-2963 Ethel Ct | | | | NA | | | NA | | 01/03/2006 |
| (2977) Korte Ct | 0.05 | 310 | R | | | | From 29-3789 Charleson St | | | | NA | | | NA | | 01/03/2006 |
| (2977) Korte Ct | 0.06 | 380 | R | | | | To 29-2439 Carol Lane | | | | NA | | | NA | | 01/20/2015 |
| (2977) Korte Ct | 0.06 | 70 | R | | | | From 29-2440 Normandy Lane | | | | NA | | | NA | | 01/20/2015 |
| (2977) Korte Ct | 0.06 | 70 | R | | | | To 29-2338 Graham Rd | | | | NA | | | NA | | 10/30/2014 |
| (2978) Kenfig Pl | 0.08 | 950 | R | | | | From Dead End | | | | NA | | | NA | | 01/23/2006 |
| (2978) Kenfig Pl | 0.08 | 690 | R | | | | To 29-2980 Hewitt St | | | | NA | | | NA | | 01/23/2006 |
| (2978) Kenfig Pl | 0.01 | 720 | R | | | | From 29-2368 Brush Dr | | | | NA | | | NA | | 01/23/2006 |
| (2978) Kenfig Pl | 0.04 | 500 | R | | | | To 29-2983 W, Gary Ct | | | | NA | | | NA | | 01/20/2015 |
| (2978) Kenfig Pl | 0.06 | 780 | R | | | | From 29-2983 E, Locker St | | | | NA | | | NA | | 01/23/2006 |
| (2979) Rollin Rd | 0.10 | 140 | R | | | | To 29-2979 Rollin Rd | | | | NA | | | NA | | 11/16/2016 |
| (2979) Rollin Rd | 0.03 | 640 | R | | | | From 29-2304 Wayne Rd | | | | NA | | | NA | | 11/16/2016 |
| (2980) Hewitt St | 0.05 | 440 | R | | | | To 29-2978 Kenfig Pl | | | | NA | | | NA | | 01/23/2006 |
| (2980) Hewitt St | 0.11 | 290 | R | | | | From 29-2978 Kenfig Pl | | | | NA | | | NA | | 01/28/2006 |
| (2981) Dye Dr | 0.09 | 470 | R | | | | To 29-2981 Strathmore St | | | | NA | | | NA | | 01/23/2006 |
| (2981) Dye Dr | 0.22 | 550 | R | | | | From 29-2498 Brad St | | | | NA | | | NA | | 01/23/2006 |
| (2981) Dye Dr | 0.06 | 960 | R | | | | To 29-2436 Camp Alger Ave | | | | NA | | | NA | | 01/23/2006 |
| (2981) Dye Dr | 0.06 | 1300 | R | | | | From 29-2439 Carol Lane | | | | NA | | | NA | | 01/23/2006 |
| (2981) Strathmore St | 0.15 | 970 | R | | | | To 29-2440 Normandy Lane | | | | NA | | | NA | | 01/23/2006 |
| (2981) Strathmore St | 0.15 | 970 | R | | | | From 29-2338 Marc Dr | | | | NA | | | NA | | 01/23/2006 |
| (2981) Strathmore St | 0.15 | 970 | R | | | | To 29-1720 Graham Rd | | | | NA | | | NA | | 01/23/2006 |
| (2981) Strathmore St | 0.15 | 970 | R | | | | From 29-1720 Graham Rd | | | | NA | | | NA | | 01/23/2006 |
| (2981) Strathmore St | 0.15 | 970 | R | | | | To 29-2980 Hewitt St | | | | NA | | | NA | | 01/23/2006 |

Virginia Department of Transportation
Traffic Engineering Division
2018
Annual Average Daily Traffic Volume Estimates By Section of Route
Fairfax Maintenance Area

| Route | Length | AADT | QA | 4Tire | Bus | -----Truck----- | | | | QC | K Factor | QK | Dir Factor | AAWDT | QW | Year |
|-----------------------|--------|------|----|-------|-----|--------------------------------|--------|--------|--------|----|-------------|----|---------------|-------|----|------------|
| | | | | | | 2Axle | 3+Axle | 1Trail | 2Trail | | | | | | | |
| Fairfax County | | | | | | | | | | | | | | | | |
| 2981 Strathmore St | 0.07 | 880 | R | | | From: 29-2980 Hewitt St | | | | | NA | | | NA | | 01/23/2006 |
| 2981 Strathmore St | 0.12 | 410 | R | | | To: 29-2368 Brush Dr | | | | | NA | | | NA | | 01/23/2006 |
| | | | | | | From: 29-2979 Rollin Rd | | | | | | | | | | |
| 2982 Georges Lane | 0.12 | 70 | R | | | To: 29-2276 Dearborn Dr | | | | | NA | | | NA | | 10/30/2014 |
| | | | | | | From: Dead End | | | | | | | | | | |
| 2983 Gary Pl | 0.04 | 70 | R | | | To: 29-2978 E, Kenfig Pl | | | | | NA | | | NA | | 10/30/2014 |
| | | | | | | From: 29-2978 W, Kenfig Pl | | | | | | | | | | |
| 2983 Locker St | 0.05 | 170 | R | | | To: Dead End | | | | | NA | | | NA | | 01/20/2015 |
| | | | | | | From: 29-649 Annandale Rd | | | | | | | | | | |
| 2984 Darwin Dr | 0.09 | 290 | R | | | To: 29-2985 Darwin Ct | | | | | NA | | | NA | | 12/16/2014 |
| | | | | | | From: Cul-de-Sac | | | | | | | | | | |
| 2984 Darwin Dr | 0.04 | 40 | R | | | To: 29-2984 Darwin Dr | | | | | NA | | | NA | | 10/31/2014 |
| | | | | | | From: Dead End | | | | | | | | | | |
| 2985 Darwin Ct | 0.03 | 50 | R | | | To: 29-2279 Executive Ave | | | | | NA | | | NA | | 02/23/2009 |
| | | | | | | From: 29-1176 Surrey Lane | | | | | | | | | | |
| 2986 Hartwell Ct | 0.08 | 60 | R | | | To: Dead End | | | | | NA | | | NA | | 10/31/2014 |
| | | | | | | From: 29-2912 Randolph Dr | | | | | | | | | | |
| 2987 Billings Dr | 0.14 | 110 | R | | | To: Cul-de-Sac | | | | | NA | | | NA | | 07/22/2009 |
| | | | | | | From: SR 7 Leesburg Pike | | | | | | | | | | |
| 2988 Rock Spring Ave | 0.15 | 200 | R | | | To: Dead End; Gap | | | | | NA | | | NA | | 04/20/2009 |
| | | | | | | From: SR 244 Columbia Pike | | | | | | | | | | |
| 2988 Spring Lane | 0.22 | 2400 | R | | | To: 29-3078 Robinwood Lane | | | | | NA | | | NA | | 01/30/2006 |
| | | | | | | From: Dead End | | | | | | | | | | |
| 2988 Spring Lane | 0.06 | 510 | R | | | To: 29-716 Seminary Rd | | | | | NA | | | NA | | 12/16/2014 |
| | | | | | | From: SR 7 Leesburg Pike | | | | | | | | | | |
| 2989 Gorham St | 0.15 | 3500 | R | | | To: 29-4010 Royce St | | | | | NA | | | NA | | 02/08/2017 |
| | | | | | | From: 29-854 Pleasant Ridge Rd | | | | | | | | | | |
| 2990 Linda Lane | 0.15 | 220 | R | | | To: 29-2276 W, Waterway Dr | | | | | NA | | | NA | | 08/22/2016 |
| | | | | | | From: 29-2276 E, Waterway Dr | | | | | | | | | | |
| 2991 Half Moon Cir | 0.15 | 110 | R | | | To: 29-2995 Stoneybrae Dr | | | | | NA | | | NA | | 11/01/2006 |
| | | | | | | From: 29-2993 W, Cavalier Cr | | | | | | | | | | |
| 2992 Lyric Lane | 0.06 | 500 | R | | | To: 29-2993 E, Cavalier Cr | | | | | NA | | | NA | | 01/11/2006 |
| | | | | | | From: 29-2992 W, Lyric Lane | | | | | | | | | | |
| 2992 Lyric Lane | 0.19 | 150 | R | | | To: 29-2994 Rustic Way Lane | | | | | NA | | | NA | | 01/11/2006 |
| | | | | | | From: 29-2994 Rustic Way Lane | | | | | | | | | | |

Virginia Department of Transportation
Traffic Engineering Division
2018
Annual Average Daily Traffic Volume Estimates By Section of Route
Fairfax Maintenance Area

| Route | Length | AADT | QA | 4Tire | Bus | -----Truck----- | | | | QC | K Factor | QK | Dir Factor | AAWDT | QW | Year |
|-------------------------|--------|------|----|-------|-----|-------------------------------|--------|--------|--------|----|-------------|----|---------------|-------|----|------------|
| | | | | | | 2Axle | 3+Axle | 1Trail | 2Trail | | | | | | | |
| Fairfax County | | | | | | | | | | | | | | | | |
| (2993) Cavalier Cr | 0.15 | 190 | R | | | From: 29-2994 Rustic Way Lane | | | | | NA | | | NA | | 01/11/2006 |
| (2993) Cavalier Cr | 0.06 | 160 | R | | | To: 29-2992 E, Lyric Lane | | | | | NA | | | NA | | 01/11/2006 |
| (2993) Cavalier Cr | 0.14 | 90 | R | | | From: 29-2276 Waterway Dr | | | | | NA | | | NA | | 10/31/2014 |
| | | | | | | To: Dead End | | | | | | | | | | |
| (2994) Rustic Way Lane | 0.05 | 60 | R | | | From: Dead End | | | | | NA | | | NA | | 10/31/2014 |
| (2994) Rustic Way Lane | 0.07 | 170 | R | | | To: 29-2993 Cavalier Cir | | | | | NA | | | NA | | 01/11/2006 |
| (2994) Rustic Way Lane | 0.11 | 270 | R | | | From: 29-2274 Crosswoods Cir | | | | | NA | | | NA | | 01/11/2006 |
| (2994) Rustic Way Lane | 0.10 | 370 | R | | | To: 29-1891 Barger Dr | | | | | NA | | | NA | | 01/11/2006 |
| | | | | | | From: 29-2276 Waterway Dr | | | | | | | | | | |
| (2995) Stoneybrae Dr | 0.05 | 490 | R | | | To: 29-2276 S, Waterway Dr | | | | | NA | | | NA | | 01/11/2006 |
| (2995) Stoneybrae Dr | 0.17 | 390 | R | | | From: 29-2992 Lyric Lane | | | | | NA | | | NA | | 01/11/2006 |
| (2995) Stoneybrae Dr | 0.08 | 1100 | R | | | To: 29-2274 Crosswoods Cir | | | | | NA | | | NA | | 01/11/2006 |
| (2995) Stoneybrae Dr | 0.21 | 2600 | R | | | From: 29-1892 Grass Hill Ter | | | | | NA | | | NA | | 01/11/2006 |
| | | | | | | To: 29-2276 N, Waterway Dr | | | | | | | | | | |
| (2996) Lee Hwy Frontage | 0.12 | 560 | R | | | From: Dead End | | | | | NA | | | NA | | 05/20/2015 |
| | | | | | | To: 29-2938 Meadow View Rd | | | | | | | | | | |
| (2997) Justine Dr | 0.27 | 110 | R | | | From: 29-2998 N, Murray Ct | | | | | NA | | | NA | | 08/24/2016 |
| (2997) Justine Dr | 0.06 | 1300 | R | | | To: 29-2998 S, Murray Ct | | | | | NA | | | NA | | 08/24/2016 |
| | | | | | | From: 29-711 Gallows Rd | | | | | | | | | | |
| (2998) Terrace Dr | 0.10 | 1300 | R | | | To: 29-2997 S, Justine Dr | | | | | NA | | | NA | | 01/05/2006 |
| (2998) Terrace Dr | 0.14 | 1000 | R | | | From: 29-2213 Marguerite Ct | | | | | NA | | | NA | | 01/05/2006 |
| (2998) Terrace Dr | 0.05 | 480 | R | | | To: 29-2997 N, Justine Dr | | | | | NA | | | NA | | 01/05/2006 |
| (2998) Terrace Dr | 0.14 | 320 | R | | | From: 29-2959 Larchmont Dr | | | | | NA | | | NA | | 08/24/2016 |
| (2998) Murray Ct | 0.05 | 60 | R | | | To: 29-2293 Murray Lane | | | | | NA | | | NA | | 10/31/2014 |
| | | | | | | From: Dead End | | | | | | | | | | |
| (2999) Paul Spring Rd | 0.09 | 840 | R | | | To: 29-1473 Devonshire Rd | | | | | NA | | | NA | | 10/08/2008 |
| (2999) Paul Spring Rd | 0.23 | 920 | R | | | From: 29-1450 Rebecca Dr | | | | | NA | | | NA | | 09/19/2016 |
| | | | | | | To: 29-799 Paul Spring Rd | | | | | | | | | | |
| (3000) Dade Lane | 0.10 | 570 | R | | | From: Dead End | | | | | NA | | | NA | | 11/19/2002 |
| | | | | | | To: 29-629; 29-2159 | | | | | | | | | | |

Virginia Department of Transportation
Traffic Engineering Division
2018
Annual Average Daily Traffic Volume Estimates By Section of Route
Fairfax Maintenance Area

| Route | Length | AADT | QA | 4Tire | Bus | -----Truck----- | | | | QC | K Factor | QK | Dir Factor | AAWDT | QW | Year |
|-----------------------|--------|------|----|-------|-----|---------------------------|--------|--------|--------|----|-------------|----|---------------|-------|----|------------|
| | | | | | | 2Axle | 3+Axle | 1Trail | 2Trail | | | | | | | |
| Fairfax County | | | | | | | | | | | | | | | | |
| 3001 Franklin Dr | 0.09 | 270 | R | | | From 29-637 Newington Rd | | | | | NA | | | NA | | 01/25/2017 |
| 3001 Franklin Dr | 0.10 | 130 | R | | | To 29-3005 Catskill Rd | | | | | NA | | | NA | | 07/29/2003 |
| | | | | | | From 29-3003 Buckley Rd | | | | | | | | | | |
| 3002 Hamilton Rd | 0.25 | 330 | R | | | To Dead End | | | | | NA | | | NA | | 07/21/2009 |
| | | | | | | From 29-637 Accotink Rd | | | | | | | | | | |
| 3003 Buckley Rd | 0.03 | 30 | R | | | To Dead End | | | | | NA | | | NA | | 07/11/2018 |
| 3003 Buckley Rd | 0.21 | 90 | R | | | From 29-3001 Franklin Dr | | | | | NA | | | NA | | 01/25/2017 |
| | | | | | | To 29-3004 Higham Rd | | | | | | | | | | |
| 3004 Higham Rd | 0.12 | 280 | R | | | From 29-741 Newington Rd | | | | | NA | | | NA | | 01/25/2017 |
| 3004 Higham Rd | 0.10 | 260 | R | | | To 29-3005 Catskill Rd | | | | | NA | | | NA | | 06/23/2003 |
| 3004 Higham Rd | 0.05 | 30 | R | | | From 29-3003 Buckley Rd | | | | | NA | | | NA | | 07/11/2018 |
| | | | | | | To Dead End | | | | | | | | | | |
| 3005 Catskill Rd | 0.22 | 90 | R | | | From 29-3001 Franklin Dr | | | | | NA | | | NA | | 01/25/2017 |
| | | | | | | To 29-3004 Higham Rd | | | | | | | | | | |
| 3006 Ona Dr | 0.03 | 620 | R | | | From Dead End | | | | | NA | | | NA | | 07/21/2009 |
| | | | | | | To 29-637 Newington Rd | | | | | | | | | | |
| 3007 Constance Dr | 0.09 | 870 | R | | | From 29-789 Loisdale Rd | | | | | NA | | | NA | | 08/23/2016 |
| 3007 Constance Dr | 0.06 | 580 | R | | | To 29-3008 Layton Dr | | | | | NA | | | NA | | 06/23/2003 |
| | | | | | | From 29-3009 Jerome St | | | | | | | | | | |
| 3008 Layton Dr | 0.05 | 20 | R | | | To Dead End | | | | | NA | | | NA | | 10/18/2016 |
| 3008 Layton Dr | 0.07 | 90 | R | | | From 29-3341 Dyer Ct | | | | | NA | | | NA | | 10/18/2016 |
| 3008 Layton Dr | 0.17 | 160 | R | | | To 29-3014 Lois Dr | | | | | NA | | | NA | | 06/23/2003 |
| 3008 Layton Dr | 0.07 | 280 | R | | | From 29-3007 Constance Dr | | | | | NA | | | NA | | 08/23/2016 |
| 3008 Layton Dr | 0.08 | 450 | R | | | To 29-3009 SOUTH | | | | | NA | | | NA | | 08/23/2016 |
| 3008 Layton Dr | 0.06 | 520 | R | | | From 29-3013 Mayo Ct | | | | | NA | | | NA | | 06/23/2003 |
| 3008 Layton Dr | 0.13 | 610 | R | | | To 29-3340 Becker Dr | | | | | NA | | | NA | | 08/23/2016 |
| 3008 Layton Dr | 0.06 | 1000 | R | | | From 29-3009 NORTH | | | | | NA | | | NA | | 08/23/2016 |
| | | | | | | To 29-789 Loisdale Rd | | | | | | | | | | |
| 3009 Jerome St | 0.05 | 110 | R | | | From 29-3014 S, Lois Dr | | | | | NA | | | NA | | 06/23/2003 |
| 3009 Jerome St | 0.09 | 280 | R | | | To 29-3014 N, Darby Lane | | | | | NA | | | NA | | 08/23/2016 |
| | | | | | | From 29-3007 Constance Dr | | | | | | | | | | |

Virginia Department of Transportation
Traffic Engineering Division
2018
Annual Average Daily Traffic Volume Estimates By Section of Route
Fairfax Maintenance Area

| Route | Length | AADT | QA | 4Tire | Bus | -----Truck----- | | | | QC | K Factor | QK | Dir Factor | AAWDT | QW | Year |
|-----------------------|--------|------|----|-------|-----|------------------------------|--------|--------|--------|----|-------------|----|---------------|-------|----|------------|
| | | | | | | 2Axle | 3+Axle | 1Trail | 2Trail | | | | | | | |
| Fairfax County | | | | | | | | | | | | | | | | |
| 3009 Jerome St | 0.27 | 200 | R | | | From 29-3007 Constance Dr | | | | | NA | | | NA | | 06/23/2003 |
| | | | | | | To Ruskin St | | | | | | | | | | |
| 3009 Ruskin St | 0.30 | 300 | R | | | From Jerome St | | | | | NA | | | NA | | 07/21/2009 |
| | | | | | | To 29-3008 S, Layton Dr | | | | | | | | | | |
| 3009 Ruskin St | 0.25 | 180 | R | | | From 29-3008 S, Layton Dr | | | | | NA | | | NA | | 03/16/2009 |
| | | | | | | To 29-3008 N, Layton Dr | | | | | | | | | | |
| 3010 Roanoke Ave | 0.15 | 210 | R | | | From Dead End | | | | | NA | | | NA | | 08/07/2003 |
| | | | | | | To 29-2249 Medford Dr | | | | | | | | | | |
| 3011 Wesley Rd | 0.23 | 600 | R | | | From 29-1135 Ridgeway Dr | | | | | NA | | | NA | | 08/23/2016 |
| | | | | | | To 29-1132 Ben Franklin Rd | | | | | | | | | | |
| 3011 Wesley Rd | 0.06 | 20 | R | | | From 29-1132 Ben Franklin Rd | | | | | NA | | | NA | | 10/18/2016 |
| | | | | | | To Dead End | | | | | | | | | | |
| 3012 Cooper St | 0.18 | 610 | R | | | From 29-622 Pole Rd | | | | | NA | | | NA | | 09/13/2016 |
| | | | | | | To 0.18 MN 29-622 GT | | | | | | | | | | |
| 3012 Cooper St | 0.20 | 340 | R | | | From 29-3705 Gap Terminus | | | | | NA | | | NA | | 07/23/2003 |
| | | | | | | To 29-3376 Lawrence St | | | | | | | | | | |
| 3012 Cooper St | 0.19 | 110 | R | | | From 29-3376 Lawrence St | | | | | NA | | | NA | | 10/18/2016 |
| | | | | | | To Dead End | | | | | | | | | | |
| 3013 Mayo Ct | 0.07 | 100 | R | | | From 29-3008 Layton Dr | | | | | NA | | | NA | | 06/23/2003 |
| | | | | | | To Dead End | | | | | | | | | | |
| 3014 Lois Dr | 0.06 | 770 | R | | | From 29-789 Loisdale Rd | | | | | NA | | | NA | | 08/23/2016 |
| | | | | | | To 29-3008 Layton Dr | | | | | | | | | | |
| 3014 Lois Dr | 0.06 | 460 | R | | | From 29-3008 Layton Dr | | | | | NA | | | NA | | 06/23/2003 |
| | | | | | | To 29-3009 S, Jerome St | | | | | | | | | | |
| 3014 Lois Dr | 0.09 | 300 | R | | | From 29-3009 S, Jerome St | | | | | NA | | | NA | | 08/23/2016 |
| | | | | | | To 29-3056 Conway Ct | | | | | | | | | | |
| 3014 Lois Dr | 0.12 | 130 | R | | | From 29-3056 Conway Ct | | | | | NA | | | NA | | 06/23/2003 |
| | | | | | | To Darby Lane | | | | | | | | | | |
| 3014 Darby Lane | 0.22 | 90 | R | | | From Darby Lane | | | | | NA | | | NA | | 07/21/2009 |
| | | | | | | To 29-3009 Jerome St | | | | | | | | | | |
| 3015 Fallowfield Dr | 0.02 | 6 | R | | | From Dead End | | | | | NA | | | NA | | 01/20/2015 |
| | | | | | | To 29-2498 Brad St | | | | | | | | | | |
| 3015 Fallowfield Dr | 0.16 | 290 | R | | | From 29-2498 Brad St | | | | | NA | | | NA | | 01/20/2015 |
| | | | | | | To 29-2436 Camp Alger Ave | | | | | | | | | | |
| 3016 Red Pine St | 0.03 | 720 | R | | | From 29-3024 Magonlia Ave | | | | | NA | | | NA | | 11/19/2002 |
| | | | | | | To 29-4063 Chicamuxen Ct | | | | | | | | | | |
| 3016 Red Pine St | 0.05 | 570 | R | | | From 29-4063 Chicamuxen Ct | | | | | NA | | | NA | | 11/19/2002 |
| | | | | | | To 29-2774 Longbranch Dr | | | | | | | | | | |
| 3017 Juliet St | 0.17 | 190 | R | | | From 29-2885 SOUTH | | | | | NA | | | NA | | 01/18/2017 |
| | | | | | | To 29-3018 Cosgrove Pl | | | | | | | | | | |
| 3017 Juliet St | 0.05 | 370 | R | | | From 29-3018 Cosgrove Pl | | | | | NA | | | NA | | 08/06/2003 |
| | | | | | | To 29-2885 NORTH | | | | | | | | | | |
| 3017 Juliet St | 0.06 | 550 | R | | | From 29-2885 NORTH | | | | | NA | | | NA | | 08/06/2003 |
| | | | | | | To 29-2899 Elgar St | | | | | | | | | | |

Virginia Department of Transportation
Traffic Engineering Division
2018
Annual Average Daily Traffic Volume Estimates By Section of Route
Fairfax Maintenance Area

| Route | Length | AADT | QA | 4Tire | Bus | -----Truck----- | | | | QC | K Factor | QK | Dir Factor | AAWDT | QW | Year |
|-----------------------|--------|------|----|-------|-----|-----------------|---------------------------|--------|--------|----|-------------|----|---------------|-------|----|------------|
| | | | | | | 2Axle | 3+Axle | 1Trail | 2Trail | | | | | | | |
| Fairfax County | | | | | | | | | | | | | | | | |
| (3017) Juliet St | 0.06 | 210 | R | | | | From: 29-2899 Elgar St | | | | | NA | | NA | | 01/18/2017 |
| (3017) Juliet St | 0.06 | 240 | R | | | | To: 29-3055 Ferber Pl | | | | | NA | | NA | | 08/06/2003 |
| (3017) Juliet St | 0.06 | 180 | R | | | | From: 29-2881 Gresham St | | | | | NA | | NA | | 08/06/2003 |
| | | | | | | | To: 29-2866 Hogarth St | | | | | | | | | |
| (3018) Cosgrove Pl | 0.05 | 70 | R | | | | From: 29-3017 Juliet St | | | | | NA | | NA | | 08/06/2003 |
| | | | | | | | To: Dead End | | | | | | | | | |
| (3019) Clive Pl | 0.05 | 90 | R | | | | From: 29-2885 Axton St | | | | | NA | | NA | | 08/06/2003 |
| | | | | | | | To: Dead End | | | | | | | | | |
| (3020) Anders Terrace | 0.10 | 160 | R | | | | From: Cul-de-Sac | | | | | NA | | NA | | 07/31/2003 |
| (3020) Anders Terrace | 0.04 | 180 | R | | | | To: 0.10 ME Cul-de-Sac | | | | | NA | | NA | | 07/31/2003 |
| (3020) Anders Terrace | 0.10 | 210 | R | | | | From: 29-3021 Bostwick Dr | | | | | NA | | NA | | 07/31/2003 |
| (3020) Anders Terrace | 0.05 | 300 | R | | | | To: 29-3023 Cather Rd | | | | | NA | | NA | | 11/01/2016 |
| (3020) Anders Terrace | 0.05 | 320 | R | | | | From: 29-3022 Dalton Rd | | | | | NA | | NA | | 07/31/2003 |
| | | | | | | | To: 29-2671 Montgomery St | | | | | | | | | |
| (3021) Bostwick Dr | 0.10 | 190 | R | | | | From: 29-3020 Anders Ter | | | | | NA | | NA | | 11/01/2016 |
| (3021) Bostwick Dr | 0.06 | 260 | R | | | | To: 29-3023 Cather Rd | | | | | NA | | NA | | 07/31/2003 |
| (3021) Bostwick Dr | 0.15 | 510 | R | | | | From: 29-3022 Dalton Rd | | | | | NA | | NA | | 11/01/2016 |
| (3021) Bostwick Dr | 0.10 | 390 | R | | | | To: 29-2671 Montgomery St | | | | | NA | | NA | | 07/31/2003 |
| (3021) Bostwick Dr | 0.07 | 150 | R | | | | From: 29-712 Columbia Rd | | | | | NA | | NA | | 11/01/2016 |
| | | | | | | | To: 29-3028 Gilpin Dr | | | | | | | | | |
| (3022) Dalton Rd | 0.03 | 20 | R | | | | From: Dead End | | | | | NA | | NA | | 07/31/2003 |
| (3022) Dalton Rd | 0.24 | 130 | R | | | | To: 29-3021 Bostwick Dr | | | | | NA | | NA | | 11/01/2016 |
| | | | | | | | From: 29-3020 Anders Ter | | | | | | | | | |
| (3023) Cather Rd | 0.15 | 160 | R | | | | From: 29-3021 Bostwick Dr | | | | | NA | | NA | | 07/31/2003 |
| (3023) Cather Rd | 0.06 | 530 | R | | | | To: 29-3020 Anders Ter | | | | | NA | | NA | | 11/01/2016 |
| | | | | | | | From: 29-648 Edsall Rd | | | | | | | | | |
| (3024) Magonlia Ave | 0.16 | 370 | R | | | | From: SR 7 Leesburg Pike | | | | | NA | | NA | | 02/28/2017 |
| | | | | | | | To: 29-3016 Red Pine St | | | | | | | | | |
| (3025) Clinton Rd | 0.10 | 220 | R | | | | From: 29-3403 Clinton Rd | | | | | NA | | NA | | 08/11/2003 |
| (3025) Mitchell St | 0.03 | 260 | R | | | | To: 29-2919 Mitchell St | | | | | NA | | NA | | 08/11/2003 |
| | | | | | | | From: 29-2919; Clinton Rd | | | | | | | | | |
| | | | | | | | To: 29-2967 Mitchell St | | | | | | | | | |

Virginia Department of Transportation
Traffic Engineering Division
2018
Annual Average Daily Traffic Volume Estimates By Section of Route
Fairfax Maintenance Area

| Route | Length | AADT | QA | 4Tire | Bus | -----Truck----- | | | | QC | K Factor | QK | Dir Factor | AAWDT | QW | Year |
|-----------------------|---------------|------|-----|-------|-----|-----------------|--------|--------|--------|----|-------------|----|---------------|-------|----|------------|
| | | | | | | 2Axle | 3+Axle | 1Trail | 2Trail | | | | | | | |
| Fairfax County | | | | | | | | | | | | | | | | |
| 3026 | Barrister Pl | 0.09 | 270 | R | | | | | | | NA | | | NA | | 09/19/2016 |
| | | | | | | | | | | | | | | | | |
| 3027 | Olde Towne Ct | 0.06 | 180 | R | | | | | | | NA | | | NA | | 07/29/2003 |
| 3028 | Gilpin Dr | 0.06 | 150 | R | | | | | | | NA | | | NA | | 07/31/2003 |
| 3028 | Gilpin Dr | 0.15 | 290 | R | | | | | | | NA | | | NA | | 07/31/2003 |
| 3029 | Forman Ct | 0.10 | 240 | R | | | | | | | NA | | | NA | | 07/31/2003 |
| 3030 | Ardfour Lane | 0.06 | NA | | | | | | | | NA | | | NA | | |
| 3030 | Ardfour Lane | 0.13 | 140 | R | | | | | | | NA | | | NA | | 01/30/2017 |
| 3030 | Ardfour Lane | 0.05 | 240 | R | | | | | | | NA | | | NA | | 08/14/2003 |
| 3030 | Ardfour Lane | 0.14 | 210 | R | | | | | | | NA | | | NA | | 01/30/2017 |
| 3031 | Banff St | 0.09 | 260 | R | | | | | | | NA | | | NA | | 01/30/2017 |
| 3031 | Banff St | 0.14 | 130 | R | | | | | | | NA | | | NA | | 01/30/2017 |
| 3031 | Banff St | 0.09 | 30 | R | | | | | | | NA | | | NA | | 07/11/2018 |
| 3032 | Bonnie Dr | 0.08 | 290 | R | | | | | | | NA | | | NA | | 01/30/2017 |
| 3033 | Kathleen Pl | 0.17 | 150 | R | | | | | | | NA | | | NA | | 08/06/2003 |
| 3034 | Camrose Pl | 0.07 | 90 | R | | | | | | | NA | | | NA | | 08/06/2003 |
| 3035 | Kaywood Pl | 0.09 | 80 | R | | | | | | | NA | | | NA | | 1997 |
| 3036 | Maries Dr | 0.09 | 310 | R | | | | | | | NA | | | NA | | 12/16/2014 |
| 3036 | Maries Dr | 0.02 | 10 | R | | | | | | | NA | | | NA | | 10/31/2014 |
| 3037 | Jan Mar Dr | 0.11 | 90 | R | | | | | | | NA | | | NA | | 10/31/2014 |
| 3037 | Jan Mar Dr | 0.10 | 60 | R | | | | | | | NA | | | NA | | 10/31/2014 |
| 3038 | Milland St | 0.28 | 80 | R | | | | | | | NA | | | NA | | 01/18/2017 |

Virginia Department of Transportation
Traffic Engineering Division
2018
Annual Average Daily Traffic Volume Estimates By Section of Route
Fairfax Maintenance Area

| Route | Length | AADT | QA | 4Tire | Bus | -----Truck----- | | | | QC | K Factor | QK | Dir Factor | AAWDT | QW | Year |
|-----------------------|--------|------|----|-------|-----|-----------------|--------|--------|--------|----|-------------|----|---------------|-------|----|------------|
| | | | | | | 2Axle | 3+Axle | 1Trail | 2Trail | | | | | | | |
| Fairfax County | | | | | | | | | | | | | | | | |
| (3038) Light St | 0.20 | 140 | R | | | | | | | | | NA | | NA | | 01/18/2017 |
| | | | | | | | | | | | | | | | | |
| (3039) Moss Dr | 0.02 | 1100 | R | | | | | | | | | NA | | NA | | 11/04/2002 |
| (3039) Moss Dr | 0.07 | 950 | R | | | | | | | | | NA | | NA | | 08/24/2016 |
| (3039) Moss Dr | 0.18 | 630 | R | | | | | | | | | NA | | NA | | 08/24/2016 |
| (3039) Moss Dr | 0.07 | 390 | R | | | | | | | | | NA | | NA | | 11/04/2002 |
| (3039) Moss Dr | 0.07 | 270 | R | | | | | | | | | NA | | NA | | 08/24/2016 |
| (3039) Moss Dr | 0.17 | 350 | R | | | | | | | | | NA | | NA | | 11/06/2002 |
| (3040) Rosewood St | 0.12 | 40 | R | | | | | | | | | NA | | NA | | 08/24/2016 |
| (3040) Rosewood St | 0.09 | 190 | R | | | | | | | | | NA | | NA | | 11/06/2002 |
| (3040) Rosewood St | 0.05 | 160 | R | | | | | | | | | NA | | NA | | 11/06/2002 |
| (3040) Rosewood St | 0.06 | 110 | R | | | | | | | | | NA | | NA | | 11/04/2002 |
| (3041) Wynnwood Dr | 0.12 | 100 | R | | | | | | | | | NA | | NA | | 10/31/2014 |
| (3041) Wynnwood Dr | 0.08 | 390 | R | | | | | | | | | NA | | NA | | 11/04/2002 |
| (3041) Wynnwood Dr | 0.02 | 380 | R | | | | | | | | | NA | | NA | | 11/04/2002 |
| (3041) Wynnwood Dr | 0.13 | 370 | R | | | | | | | | | NA | | NA | | 11/04/2002 |
| (3042) Joanne Dr | 0.04 | 40 | R | | | | | | | | | NA | | NA | | 12/16/2014 |
| (3043) Elwood Dr | 0.07 | 290 | R | | | | | | | | | NA | | NA | | 11/06/2002 |
| (3044) Chanel Rd | 0.03 | 30 | R | | | | | | | | | NA | | NA | | 10/31/2014 |
| (3045) Kirklyn St | 0.13 | 240 | R | | | | | | | | | NA | | NA | | 05/20/2015 |
| (3045) Kirklyn St | 0.10 | 70 | R | | | | | | | | | NA | | NA | | 08/17/2015 |
| (3046) Ackley St | 0.12 | 190 | R | | | | | | | | | NA | | NA | | 07/23/2003 |
| (3046) Ackley St | 0.13 | 80 | R | | | | | | | | | NA | | NA | | 09/13/2016 |

Virginia Department of Transportation
Traffic Engineering Division
2018
Annual Average Daily Traffic Volume Estimates By Section of Route
Fairfax Maintenance Area

| Route | Length | AADT | QA | 4Tire | Bus | -----Truck----- | | | | QC | K Factor | QK | Dir Factor | AAWDT | QW | Year |
|-----------------------|--------|------|----|-------|-----|------------------------------|--------|--------|--------|----|-------------|----|---------------|-------|----|------------|
| | | | | | | 2Axle | 3+Axle | 1Trail | 2Trail | | | | | | | |
| Fairfax County | | | | | | | | | | | | | | | | |
| (3047) Long Pine Dr | 0.06 | 1200 | R | | | From 29-3047 Circle | | | | | NA | | | NA | | 08/04/2003 |
| (3047) Long Pine Dr | 0.10 | 900 | R | | | To 29-3051 W, Murillo St | | | | | NA | | | NA | | 08/04/2003 |
| (3047) Long Pine Dr | 0.08 | 640 | R | | | From 29-3050 W, Hamlet St | | | | | NA | | | NA | | 08/04/2003 |
| (3047) Long Pine Dr | 0.11 | 520 | R | | | To 29-3057 W, Boulder St | | | | | NA | | | NA | | 08/04/2003 |
| (3047) Long Pine Dr | 0.10 | 270 | R | | | From 29-3418 Webbwood Ct | | | | | NA | | | NA | | 08/04/2003 |
| (3047) Long Pine Dr | 0.07 | 170 | R | | | To 29-3419 Anola Ct | | | | | NA | | | NA | | 08/04/2003 |
| (3047) Long Pine Dr | 0.07 | 120 | R | | | From 29-3057 E, Boulder St | | | | | NA | | | NA | | 08/04/2003 |
| (3047) Long Pine Dr | 0.08 | 170 | R | | | To 29-3052 Dreyfuss St | | | | | NA | | | NA | | 08/04/2003 |
| (3047) Long Pine Dr | 0.11 | 230 | R | | | From 29-3489 Guy Pl | | | | | NA | | | NA | | 08/04/2003 |
| (3047) Long Pine Dr | 0.11 | 290 | R | | | To 29-3050 E, Hamlet St | | | | | NA | | | NA | | 08/04/2003 |
| (3047) Long Pine Dr | 0.07 | 450 | R | | | From 29-3049 Estaban Pl | | | | | NA | | | NA | | 08/04/2003 |
| (3047) Long Pine Dr | 0.26 | 630 | R | | | To 29-3051 E, Murillo St | | | | | NA | | | NA | | 08/04/2003 |
| (3047) Long Pine Dr | 0.05 | 2000 | R | | | From 29-3047 Circle | | | | | NA | | | NA | | 08/04/2003 |
| (3048) Roswell Ct | 0.04 | 80 | R | | | To 29-2652 Heming Ave | | | | | NA | | | NA | | 08/04/2003 |
| (3048) Roswell Ct | 0.05 | 110 | R | | | From Dead End | | | | | NA | | | NA | | 08/04/2003 |
| (3048) Roswell Ct | 0.05 | 110 | R | | | To 29-2670 Roswell Dr | | | | | NA | | | NA | | 08/04/2003 |
| (3049) Estaban Pl | 0.07 | 90 | R | | | From Dead End | | | | | NA | | | NA | | 08/04/2003 |
| (3049) Estaban Pl | 0.07 | 90 | R | | | To 29-3047 Long Pine Dr | | | | | NA | | | NA | | 08/04/2003 |
| (3050) Hamlet St | 0.17 | 170 | R | | | From 29-3047 W, Long Pine Dr | | | | | NA | | | NA | | 08/04/2003 |
| (3050) Hamlet St | 0.05 | 100 | R | | | To 29-3052 Dreyfuss St | | | | | NA | | | NA | | 08/04/2003 |
| (3050) Hamlet St | 0.13 | 170 | R | | | From 29-3053 Jebb St | | | | | NA | | | NA | | 08/04/2003 |
| (3050) Hamlet St | 0.13 | 170 | R | | | To 29-3047 E, Long Pine Dr | | | | | NA | | | NA | | 08/04/2003 |
| (3051) Murillo St | 0.14 | 190 | R | | | From 29-3047 W, Long Pine Dr | | | | | NA | | | NA | | 08/04/2003 |
| (3051) Murillo St | 0.16 | 100 | R | | | To 29-3053 Jebb St | | | | | NA | | | NA | | 08/04/2003 |
| (3051) Murillo St | 0.16 | 100 | R | | | From 29-3047 E, Long Pine Dr | | | | | NA | | | NA | | 08/04/2003 |
| (3052) Dreyfuss St | 0.13 | 48 | R | | | To 29-3047 Long Pine Dr | | | | | NA | | | NA | | 08/04/2003 |
| (3052) Dreyfuss St | 0.13 | 48 | R | | | From 29-3050 Hamlet St | | | | | NA | | | NA | | 08/04/2003 |
| (3053) Jebb St | 0.06 | 90 | R | | | To 29-3050 Hamlet St | | | | | NA | | | NA | | 08/04/2003 |
| (3053) Jebb St | 0.06 | 90 | R | | | From 29-3051 Murillo St | | | | | NA | | | NA | | 08/04/2003 |

Virginia Department of Transportation
 Traffic Engineering Division
 2018
 Annual Average Daily Traffic Volume Estimates By Section of Route
 Fairfax Maintenance Area

| Route | Length | AADT | QA | 4Tire | Bus | -----Truck----- | | | | QC | K Factor | QK | Dir Factor | AAWDT | QW | Year |
|-----------------------|--------|------|----|-------|-----|-----------------------------|--------|--------|--------|----|-------------|----|---------------|-------|----|------------|
| | | | | | | 2Axle | 3+Axle | 1Trail | 2Trail | | | | | | | |
| Fairfax County | | | | | | | | | | | | | | | | |
| (3054) Kipling St | 0.06 | 90 | R | | | From 29-2866 Hogarth St | | | | | NA | | | NA | | 08/06/2003 |
| (3054) Kipling St | 0.06 | 220 | R | | | To 29-2865 Inzer St | | | | | NA | | | NA | | 01/18/2017 |
| | | | | | | From 29-2864 Ravensworth Rd | | | | | | | | | | |
| (3055) Ferber Pl | 0.10 | 80 | R | | | To 29-3017 Juliet St | | | | | NA | | | NA | | 08/06/2003 |
| | | | | | | From Dead End | | | | | | | | | | |
| (3056) Conway Ct | 0.04 | 80 | R | | | To 29-3014 Lois Dr | | | | | NA | | | NA | | 08/20/2003 |
| | | | | | | From 29-3047 Long Pine Dr | | | | | | | | | | |
| (3057) Boulder St | 0.23 | 110 | R | | | To 29-3047 Long Pine Dr | | | | | NA | | | NA | | 08/04/2003 |
| | | | | | | From 29-2864 Ravensworth Rd | | | | | | | | | | |
| (3058) Ingle Pl | 0.03 | 47 | R | | | To Dead End | | | | | NA | | | NA | | 08/06/2003 |
| | | | | | | From Dead End | | | | | | | | | | |
| (3059) Weyburn Dr | 0.02 | 46 | R | | | To 29-2249 Medford Dr | | | | | NA | | | NA | | 08/07/2003 |
| (3059) Weyburn Dr | 0.14 | 190 | R | | | From 29-3060 Mayfield Dr | | | | | NA | | | NA | | 08/07/2003 |
| (3059) Weyburn Dr | 0.06 | 750 | R | | | To 29-3072 Kingman Dr | | | | | NA | | | NA | | 08/07/2003 |
| (3059) Weyburn Dr | 0.06 | 860 | R | | | From 29-3073 Weyburn Ct | | | | | NA | | | NA | | 08/07/2003 |
| (3059) Weyburn Dr | 0.08 | 930 | R | | | To 29-3087 McWhorter Pl | | | | | NA | | | NA | | 08/07/2003 |
| | | | | | | From 29-2249 Medford Dr | | | | | | | | | | |
| (3060) Mayfield Dr | 0.05 | 950 | R | | | To 29-3063 Mayfield Ct | | | | | NA | | | NA | | 08/07/2003 |
| (3060) Mayfield Dr | 0.05 | 840 | R | | | From 29-3062 Gaylord Dr | | | | | NA | | | NA | | 08/07/2003 |
| (3060) Mayfield Dr | 0.03 | 870 | R | | | To 29-3061 Herald St | | | | | NA | | | NA | | 08/07/2003 |
| (3060) Mayfield Dr | 0.04 | 660 | R | | | From 29-3059 Weyburn Dr | | | | | NA | | | NA | | 08/07/2003 |
| | | | | | | To Dead End | | | | | | | | | | |
| (3061) Herald St | 0.03 | 1900 | R | | | From 29-3060 Mayfield Dr | | | | | NA | | | NA | | 08/07/2003 |
| | | | | | | To Dead End | | | | | | | | | | |
| (3062) Gaylord Dr | 0.09 | 180 | R | | | From 29-3060 Mayfield Dr | | | | | NA | | | NA | | 08/07/2003 |
| | | | | | | To Dead End | | | | | | | | | | |
| (3063) Mayfield Ct | 0.04 | 70 | R | | | From 29-3060 Mayfield Dr | | | | | NA | | | NA | | 08/07/2003 |
| | | | | | | To 29-3098 Forest Grove Dr | | | | | | | | | | |
| (3064) Capstan Dr | 0.11 | 180 | R | | | From 29-2239 Oak Hill Dr | | | | | NA | | | NA | | 12/16/2014 |
| (3064) Capstan Dr | 0.16 | 310 | R | | | To 29-3093 Ivydale Dr | | | | | NA | | | NA | | 12/16/2014 |
| (3064) Capstan Dr | 0.04 | 20 | R | | | From Dead End | | | | | NA | | | NA | | 10/31/2014 |

Virginia Department of Transportation
Traffic Engineering Division
2018
Annual Average Daily Traffic Volume Estimates By Section of Route
Fairfax Maintenance Area

| Route | Length | AADT | QA | 4Tire | Bus | -----Truck----- | | | | QC | K Factor | QK | Dir Factor | AAWDT | QW | Year |
|-------------------------------|--------|------|----|-------|-----|--------------------------------|--------|--------|--------|----|-------------|----|---------------|-------|----|------------|
| | | | | | | 2Axle | 3+Axle | 1Trail | 2Trail | | | | | | | |
| Fairfax County | | | | | | | | | | | | | | | | |
| (3065) Columbia Pike Frontage | 0.04 | 80 | R | | | | | | | | NA | | NA | | | 12/17/2014 |
| | | | | | | From: Dead End | | | | | | | | | | |
| | | | | | | To: 29-3039 Moss Dr | | | | | | | | | | |
| (3065) Columbia Pike Frontage | 0.07 | 70 | R | | | | | | | | NA | | NA | | | 12/17/2014 |
| | | | | | | From: Dead End | | | | | | | | | | |
| | | | | | | To: 29-2344 Whispering Lane | | | | | | | | | | |
| (3066) Watkins Trail | 0.07 | 360 | R | | | | | | | | NA | | NA | | | 11/18/2002 |
| | | | | | | From: 29-3068 Mason Ridge Dr | | | | | | | | | | |
| (3066) Watkins Trail | 0.10 | 270 | R | | | | | | | | NA | | NA | | | 11/18/2002 |
| | | | | | | From: 29-3506 Honey Lane | | | | | | | | | | |
| (3066) Watkins Trail | 0.15 | 200 | R | | | | | | | | NA | | NA | | | 11/18/2002 |
| | | | | | | From: 29-3067 Cathcart Rd | | | | | | | | | | |
| (3066) Watkins Trail | 0.07 | 270 | R | | | | | | | | NA | | NA | | | 11/18/2002 |
| | | | | | | From: 29-712 Old Columbia Pike | | | | | | | | | | |
| | | | | | | To: 29-3068 Mason Ridge Dr | | | | | | | | | | |
| (3067) Cathcart Rd | 0.08 | 140 | R | | | | | | | | NA | | NA | | | 11/18/2002 |
| | | | | | | From: 29-3066 Watkins Trail | | | | | | | | | | |
| | | | | | | To: 29-2344 Whispering Lane | | | | | | | | | | |
| (3068) Mason Ridge Dr | 0.04 | 150 | R | | | | | | | | NA | | NA | | | 11/06/2002 |
| | | | | | | From: 29-3067 Cathcart Rd | | | | | | | | | | |
| (3068) Mason Ridge Dr | 0.22 | 180 | R | | | | | | | | NA | | NA | | | 11/06/2002 |
| | | | | | | From: 29-3066 Watkins Trail | | | | | | | | | | |
| | | | | | | To: Dead End | | | | | | | | | | |
| (3069) | 0.07 | NA | | | | | | | | | NA | | NA | | | |
| | | | | | | From: 29-2606 Beryl Rd | | | | | | | | | | |
| (3069) | 0.07 | NA | | | | | | | | | NA | | NA | | | |
| | | | | | | From: Dead End | | | | | | | | | | |
| | | | | | | To: 29-2841 Brookside Rd | | | | | | | | | | |
| (3070) Bermuda Ct | 0.05 | 70 | R | | | | | | | | NA | | NA | | | 10/30/2002 |
| | | | | | | From: Dead End | | | | | | | | | | |
| | | | | | | To: 29-2214 Bradford Dr | | | | | | | | | | |
| (3071) Joseph Ct | 0.03 | 40 | R | | | | | | | | NA | | NA | | | 08/20/2003 |
| | | | | | | From: Cul-de-Sac | | | | | | | | | | |
| | | | | | | To: 29-3059 Weyburn Dr | | | | | | | | | | |
| (3072) Kingman Dr | 0.15 | 640 | R | | | | | | | | NA | | NA | | | 08/07/2003 |
| | | | | | | From: 29-2249 Medford Dr | | | | | | | | | | |
| | | | | | | To: 29-3059 Weyburn Dr | | | | | | | | | | |
| (3073) Weyburn Ct | 0.05 | 60 | R | | | | | | | | NA | | NA | | | 08/07/2003 |
| | | | | | | From: Dead End | | | | | | | | | | |
| | | | | | | To: 29-2591 Hardwood Lane | | | | | | | | | | |
| (3074) Balsam Dr | 0.07 | 310 | R | | | | | | | | NA | | NA | | | 10/31/2002 |
| | | | | | | From: 29-2594 Crestwood Lane | | | | | | | | | | |
| (3074) Balsam Dr | 0.16 | 220 | R | | | | | | | | NA | | NA | | | 02/22/2017 |
| | | | | | | From: 29-3075 Laburnum St | | | | | | | | | | |
| | | | | | | To: Dead End | | | | | | | | | | |
| (3075) Laburnum St | 0.23 | 190 | R | | | | | | | | NA | | NA | | | 10/31/2002 |
| | | | | | | From: 29-3902 | | | | | | | | | | |
| (3075) Laburnum St | 0.06 | 650 | R | | | | | | | | NA | | NA | | | 10/31/2002 |
| | | | | | | From: 29-3074 Balsam Dr | | | | | | | | | | |
| (3075) Laburnum St | 0.04 | 510 | R | | | | | | | | NA | | NA | | | 10/31/2002 |
| | | | | | | From: 29-2592 Woodacre Dr | | | | | | | | | | |
| (3075) Laburnum St | 0.08 | 510 | R | | | | | | | | NA | | NA | | | 10/31/2002 |
| | | | | | | From: 29-2514 Basswood Ct | | | | | | | | | | |

Virginia Department of Transportation
Traffic Engineering Division
2018
Annual Average Daily Traffic Volume Estimates By Section of Route
Fairfax Maintenance Area

| Route | Length | AADT | QA | 4Tire | Bus | -----Truck----- | | | | QC | K Factor | QK | Dir Factor | AAWDT | QW | Year |
|-----------------------------------|--------|------|----|-------|-----|---------------------------------|--------|--------|--------|----|-------------|----|---------------|-------|----|------------|
| | | | | | | 2Axle | 3+Axle | 1Trail | 2Trail | | | | | | | |
| Fairfax County | | | | | | | | | | | | | | | | |
| (3075) Laburnum St | 0.12 | 480 | R | | | From: 29-2514 Basswood Ct | | | | | NA | | NA | | | 10/31/2002 |
| | | | | | | To: 29-3661 Highwood Dr | | | | | | | | | | |
| (3076) Farver Rd | 0.19 | 160 | R | | | From: 29-1962 Tompkins Dr | | | | | NA | | NA | | | 10/31/2002 |
| | | | | | | To: Dead End | | | | | | | | | | |
| (3077) Durbin Pl | 0.08 | 60 | R | | | From: 29-2773 Glen Forest Dr | | | | | NA | | NA | | | 10/31/2014 |
| | | | | | | To: Dead End | | | | | | | | | | |
| (3078) Robinwood Lane | 0.18 | 1800 | R | | | From: 29-2988 Spring Lane | | | | | NA | | NA | | | 02/27/2017 |
| | | | | | | To: Arlington County Line | | | | | | | | | | |
| (3079) Sprucedale Dr | 0.07 | 60 | R | | | From: Dead End | | | | | NA | | NA | | | 10/31/2014 |
| (3079) Sprucedale Dr | 0.17 | 130 | R | | | From: 29-2466 Fern Lane | | | | | NA | | NA | | | 10/31/2014 |
| | | | | | | To: Dead End | | | | | | | | | | |
| (3080) Woodville Dr | 0.16 | 220 | R | | | From: 29-708 Kerns Rd | | | | | NA | | NA | | | 11/18/2002 |
| (3080) Woodville Dr | 0.10 | 180 | R | | | From: 29-3081 Prince Charles Ct | | | | | NA | | NA | | | 11/18/2002 |
| | | | | | | To: 29-1892 Grass Hill Ter | | | | | | | | | | |
| (3081) Prince Charles Ct | 0.07 | 70 | R | | | From: 29-3080 Woodville Dr | | | | | NA | | NA | | | 10/31/2014 |
| | | | | | | To: Dead End | | | | | | | | | | |
| (3082) Queen Anne Ter | 0.11 | 90 | R | | | From: 29-708 Kerns Rd | | | | | NA | | NA | | | 10/31/2014 |
| | | | | | | To: Dead End | | | | | | | | | | |
| (3083) Kerns Ct | 0.03 | 40 | R | | | From: Cul-de-Sac | | | | | NA | | NA | | | 10/31/2014 |
| | | | | | | To: 29-708 Kerns Rd | | | | | | | | | | |
| (3084) Derrell Ct | 0.12 | 120 | R | | | From: Dead End | | | | | NA | | NA | | | 08/20/2003 |
| | | | | | | To: 29-1510; 29-3714 | | | | | | | | | | |
| (3085) Little River Tpke Frontage | 0.14 | 280 | R | | | From: 29-2249 Medford Dr | | | | | NA | | NA | | | 08/20/2003 |
| | | | | | | To: Dead End | | | | | | | | | | |
| (3086) Buckwood Ct | 0.05 | 60 | R | | | From: 29-3093 Ivydale Dr | | | | | NA | | NA | | | 10/31/2014 |
| | | | | | | To: Dead End | | | | | | | | | | |
| (3087) McWhorter Pl | 0.01 | 2500 | R | | | From: Dead End | | | | | NA | | NA | | | 08/07/2003 |
| (3087) McWhorter Pl | 0.06 | 2800 | R | | | From: 29-3059 Weyburn Dr | | | | | NA | | NA | | | 12/17/2014 |
| (3087) McWhorter Pl | 0.13 | 360 | R | | | From: 29-2249 Medford Dr | | | | | NA | | NA | | | 08/07/2003 |
| | | | | | | To: Dead End | | | | | | | | | | |
| (3088) Walters Woods Dr | 0.03 | 310 | R | | | From: 29-725 Malbrook Dr | | | | | NA | | NA | | | 11/18/2002 |
| (3088) Walters Woods Dr | 0.20 | 280 | R | | | From: 29-3089 Copa Ct | | | | | NA | | NA | | | 11/18/2002 |
| (3088) Walters Woods Dr | 0.21 | 380 | R | | | From: 29-708 Kerns Rd | | | | | NA | | NA | | | 11/18/2002 |
| | | | | | | To: 29-1892 Grass Hill Ter | | | | | | | | | | |

Virginia Department of Transportation
Traffic Engineering Division
2018
Annual Average Daily Traffic Volume Estimates By Section of Route
Fairfax Maintenance Area

| Route | Length | AADT | QA | 4Tire | Bus | -----Truck----- | | | | QC | K Factor | QK | Dir Factor | AAWDT | QW | Year |
|-----------------------|-----------------|------|-------|-------|-----|-----------------|--------|--------|--------|----|-------------|----|---------------|-------|----|------------|
| | | | | | | 2Axle | 3+Axle | 1Trail | 2Trail | | | | | | | |
| Fairfax County | | | | | | | | | | | | | | | | |
| 3089 | Copa Ct | 0.05 | 40 | R | | | | | | | | NA | | NA | | 10/31/2014 |
| | | | | | | | | | | | | | | | | |
| | | | | | | | | | | | | | | | | |
| 3090 | Port Royal Rd | 0.33 | 4800 | R | | | | | | | | NA | | NA | | 08/06/2003 |
| | | | | | | | | | | | | | | | | |
| 3090 | Port Royal Rd | 0.23 | 9200 | R | | | | | | | | NA | | NA | | 08/06/2003 |
| | | | | | | | | | | | | | | | | |
| 3090 | Port Royal Rd | 0.21 | 11000 | R | | | | | | | | NA | | NA | | 03/04/2009 |
| | | | | | | | | | | | | | | | | |
| 3091 | Dunbar St | 0.09 | 150 | R | | | | | | | | NA | | NA | | 07/28/2003 |
| | | | | | | | | | | | | | | | | |
| 3092 | Friars Ct | 0.12 | 230 | R | | | | | | | | NA | | NA | | 07/20/2009 |
| | | | | | | | | | | | | | | | | |
| 3093 | Ivydale Dr | 0.23 | 270 | R | | | | | | | | NA | | NA | | 11/06/2002 |
| | | | | | | | | | | | | | | | | |
| 3093 | Ivydale Dr | 0.11 | 290 | R | | | | | | | | NA | | NA | | 11/06/2002 |
| | | | | | | | | | | | | | | | | |
| 3093 | Ivydale Dr | 0.07 | 320 | R | | | | | | | | NA | | NA | | 11/16/2002 |
| | | | | | | | | | | | | | | | | |
| 3093 | Ivydale Dr | 0.06 | 530 | R | | | | | | | | NA | | NA | | 11/06/2002 |
| | | | | | | | | | | | | | | | | |
| 3094 | Madeira Pl | 0.08 | 160 | R | | | | | | | | NA | | NA | | 08/07/2003 |
| | | | | | | | | | | | | | | | | |
| 3095 | Denver Ct | 0.04 | 70 | R | | | | | | | | NA | | NA | | 08/07/2003 |
| | | | | | | | | | | | | | | | | |
| 3096 | Medford Ct | 0.03 | 50 | R | | | | | | | | NA | | NA | | 08/07/2003 |
| | | | | | | | | | | | | | | | | |
| 3097 | Rawlins Rd | 0.02 | 440 | R | | | | | | | | NA | | NA | | 11/06/2002 |
| | | | | | | | | | | | | | | | | |
| 3098 | Forest Grove Dr | 0.20 | 280 | R | | | | | | | | NA | | NA | | 08/24/2016 |
| | | | | | | | | | | | | | | | | |
| 3098 | Forest Grove Dr | 0.20 | 230 | R | | | | | | | | NA | | NA | | 11/06/2002 |
| | | | | | | | | | | | | | | | | |
| 3098 | Forest Grove Dr | 0.18 | 210 | R | | | | | | | | NA | | NA | | 02/23/2009 |
| | | | | | | | | | | | | | | | | |
| 3099 | Tall Oak Ct | 0.10 | 90 | R | | | | | | | | NA | | NA | | 10/31/2014 |
| | | | | | | | | | | | | | | | | |
| 3100 | Flor Lane | 0.13 | 70 | R | | | | | | | | NA | | NA | | 08/10/2009 |
| | | | | | | | | | | | | | | | | |
| 3101 | Blue Wing Dr | 0.06 | 47 | R | | | | | | | | NA | | NA | | 07/29/2003 |
| | | | | | | | | | | | | | | | | |

Virginia Department of Transportation
Traffic Engineering Division
2018
Annual Average Daily Traffic Volume Estimates By Section of Route
Fairfax Maintenance Area

| Route | Length | AADT | QA | 4Tire | Bus | -----Truck----- | | | | QC | K Factor | QK | Dir Factor | AAWDT | QW | Year |
|-----------------------|------------------------|------|------|-------|-----|-----------------|--------|--------|--------|----|-------------|----|---------------|-------|----|------------|
| | | | | | | 2Axle | 3+Axle | 1Trail | 2Trail | | | | | | | |
| Fairfax County | | | | | | | | | | | | | | | | |
| 3102 | Mt Vernon Memorial Hwy | 0.15 | 40 | R | | | | | | | NA | | | NA | | 07/11/2018 |
| | | | | | | | | | | | | | | | | |
| | | | | | | | | | | | | | | | | |
| 3102 | Mt Vernon Memorial Hwy | 0.20 | 30 | R | | | | | | | NA | | | NA | | 07/11/2018 |
| | | | | | | | | | | | | | | | | |
| | | | | | | | | | | | | | | | | |
| 3103 | Jossie Lane | 0.04 | 45 | R | | | | | | | NA | | | NA | | 11/05/2015 |
| | | | | | | | | | | | | | | | | |
| | | | | | | | | | | | | | | | | |
| 3104 | Cedar Rd | 0.17 | 350 | R | | | | | | | NA | | | NA | | 07/16/2003 |
| | | | | | | | | | | | | | | | | |
| | | | | | | | | | | | | | | | | |
| 3104 | Cedar Rd | 0.05 | 140 | R | | | | | | | NA | | | NA | | 02/06/2017 |
| | | | | | | | | | | | | | | | | |
| | | | | | | | | | | | | | | | | |
| 3104 | Cedar Rd | 0.03 | 340 | R | | | | | | | NA | | | NA | | 07/16/2003 |
| | | | | | | | | | | | | | | | | |
| | | | | | | | | | | | | | | | | |
| 3105 | Cooper Rd | 0.29 | 2400 | R | | | | | | | NA | | | NA | | 11/18/2008 |
| | | | | | | | | | | | | | | | | |
| | | | | | | | | | | | | | | | | |
| 3106 | Dogue Dr | 0.02 | 100 | R | | | | | | | NA | | | NA | | 07/16/2003 |
| | | | | | | | | | | | | | | | | |
| | | | | | | | | | | | | | | | | |
| 3106 | Dogue Dr | 0.08 | 80 | R | | | | | | | NA | | | NA | | 07/16/2003 |
| | | | | | | | | | | | | | | | | |
| | | | | | | | | | | | | | | | | |
| 3107 | Allwood Dr | 0.14 | 100 | R | | | | | | | NA | | | NA | | 02/07/2017 |
| | | | | | | | | | | | | | | | | |
| | | | | | | | | | | | | | | | | |
| 3107 | Allwood Dr | 0.14 | 140 | R | | | | | | | NA | | | NA | | 07/14/2003 |
| | | | | | | | | | | | | | | | | |
| | | | | | | | | | | | | | | | | |
| 3108 | Forest Haven Dr | 0.11 | 700 | R | | | | | | | NA | | | NA | | 07/14/2003 |
| | | | | | | | | | | | | | | | | |
| | | | | | | | | | | | | | | | | |
| 3108 | Forest Haven Dr | 0.14 | 700 | R | | | | | | | NA | | | NA | | 07/14/2003 |
| | | | | | | | | | | | | | | | | |
| | | | | | | | | | | | | | | | | |
| 3108 | Forest Haven Dr | 0.07 | 1200 | R | | | | | | | NA | | | NA | | 07/14/2003 |
| | | | | | | | | | | | | | | | | |
| | | | | | | | | | | | | | | | | |
| 3108 | Forest Haven Dr | 0.15 | 650 | R | | | | | | | NA | | | NA | | 02/07/2017 |
| | | | | | | | | | | | | | | | | |
| | | | | | | | | | | | | | | | | |
| 3108 | Forest Haven Dr | 0.11 | 840 | R | | | | | | | NA | | | NA | | 02/07/2017 |
| | | | | | | | | | | | | | | | | |
| | | | | | | | | | | | | | | | | |
| 3108 | Forest Haven Dr | 0.01 | 1300 | R | | | | | | | NA | | | NA | | 07/14/2003 |
| | | | | | | | | | | | | | | | | |
| | | | | | | | | | | | | | | | | |
| 3109 | Robertson Blvd | 0.18 | 410 | R | | | | | | | NA | | | NA | | 07/14/2003 |
| | | | | | | | | | | | | | | | | |
| | | | | | | | | | | | | | | | | |
| 3109 | Robertson Blvd | 0.07 | 300 | R | | | | | | | NA | | | NA | | 02/07/2017 |
| | | | | | | | | | | | | | | | | |
| | | | | | | | | | | | | | | | | |
| 3109 | Robertson Blvd | 0.06 | 480 | R | | | | | | | NA | | | NA | | 07/14/2003 |
| | | | | | | | | | | | | | | | | |
| | | | | | | | | | | | | | | | | |
| 3109 | Robertson Blvd | 0.06 | 510 | R | | | | | | | NA | | | NA | | 07/14/2003 |
| | | | | | | | | | | | | | | | | |
| | | | | | | | | | | | | | | | | |
| 3109 | Robertson Blvd | 0.06 | 600 | R | | | | | | | NA | | | NA | | 07/14/2003 |
| | | | | | | | | | | | | | | | | |
| | | | | | | | | | | | | | | | | |

Virginia Department of Transportation
Traffic Engineering Division
2018
Annual Average Daily Traffic Volume Estimates By Section of Route
Fairfax Maintenance Area

| Route | Length | AADT | QA | 4Tire | Bus | -----Truck----- | | | | QC | K Factor | QK | Dir Factor | AAWDT | QW | Year |
|---------------------------------|--------|------|----|-------|-----|-------------------------------|--------|--------|--------|----|-------------|----|---------------|-------|----|------------|
| | | | | | | 2Axle | 3+Axle | 1Trail | 2Trail | | | | | | | |
| Fairfax County | | | | | | | | | | | | | | | | |
| 3109 Robertson Blvd | 0.06 | 660 | R | | | | | | | | NA | | | NA | | 07/14/2003 |
| | | | | | | From: 29-4258 Maybrook Pl | | | | | | | | | | |
| | | | | | | To: 29-4259 Fairfax St | | | | | | | | | | |
| 3109 Robertson Blvd | 0.07 | 750 | R | | | | | | | | NA | | | NA | | 07/14/2003 |
| | | | | | | From: 29-4260 Brambly Lane | | | | | | | | | | |
| | | | | | | To: 29-623 Old Mt Vernon Rd | | | | | | | | | | |
| 3109 Robertson Blvd | 0.06 | 610 | R | | | | | | | | NA | | | NA | | 02/07/2017 |
| | | | | | | From: Dead End | | | | | | | | | | |
| 3110 Mt Vernon Mem Hwy Frontage | 0.06 | 20 | R | | | | | | | | NA | | | NA | | 07/11/2018 |
| | | | | | | From: 29-3134 Grist Mill Rd | | | | | | | | | | |
| 3110 Mt Vernon Mem Hwy Frontage | 0.07 | 100 | R | | | | | | | | NA | | | NA | | 07/11/2018 |
| | | | | | | From: 29-1169 Patton Blvd | | | | | | | | | | |
| 3110 Mt Vernon Mem Hwy Frontage | 0.06 | 10 | R | | | | | | | | NA | | | NA | | 07/16/2003 |
| | | | | | | To: Dead End | | | | | | | | | | |
| 3111 Russell Rd | 0.21 | 6400 | F | 99% | 1% | 0% | 0% | 0% | 0% | C | 0.086 | F | 0.557 | 6800 | F | 2018 |
| | | | | | | From: 29-836 Buckman Rd | | | | | | | | | | |
| 3111 Russell Rd | 0.32 | 4500 | F | 99% | 1% | 0% | 0% | 0% | 0% | F | 0.093 | F | 0.567 | 4800 | F | 2018 |
| | | | | | | From: 29-3376 Lawrence St | | | | | | | | | | |
| 3111 Russell Rd | 0.05 | 1300 | R | | | | | | | | NA | | | NA | | 01/18/2017 |
| | | | | | | From: 29-3166 S, Fairglen Dr | | | | | | | | | | |
| 3111 Russell Rd | 0.07 | 1300 | R | | | | | | | | NA | | | NA | | 07/21/2003 |
| | | | | | | From: 29-3166 N, Fairglen Dr | | | | | | | | | | |
| 3111 Russell Rd | 0.06 | 1200 | R | | | | | | | | NA | | | NA | | 07/21/2003 |
| | | | | | | To: 29-3123 Fielding St | | | | | | | | | | |
| 3112 Keswick Rd | 0.03 | 20 | R | | | | | | | | NA | | | NA | | 10/18/2016 |
| | | | | | | From: Dead End | | | | | | | | | | |
| 3112 Keswick Rd | 0.07 | 120 | R | | | | | | | | NA | | | NA | | 09/12/2016 |
| | | | | | | From: 29-3128 Ashboro Dr | | | | | | | | | | |
| 3112 Keswick Rd | 0.06 | 120 | R | | | | | | | | NA | | | NA | | 07/21/2003 |
| | | | | | | From: 29-3111 Russell Rd | | | | | | | | | | |
| | | | | | | To: 29-3113 Norwood Dr | | | | | | | | | | |
| 3113 Norwood Dr | 0.10 | 270 | R | | | | | | | | NA | | | NA | | 09/12/2016 |
| | | | | | | From: 29-836 Buckman Rd | | | | | | | | | | |
| 3113 Norwood Dr | 0.22 | 140 | R | | | | | | | | NA | | | NA | | 07/21/2003 |
| | | | | | | From: 29-3112 Keswick Rd | | | | | | | | | | |
| | | | | | | To: 29-3111 Russell Rd | | | | | | | | | | |
| 3114 Lakepark Dr | 0.43 | 1300 | R | | | | | | | | NA | | | NA | | 09/14/2016 |
| | | | | | | From: 29-836 Buckman Rd | | | | | | | | | | |
| | | | | | | To: 29-3376 Lawrence St | | | | | | | | | | |
| 3115 Lea Lane | 0.34 | 270 | R | | | | | | | | NA | | | NA | | 07/13/2003 |
| | | | | | | From: 29-624 Old Mill Rd | | | | | | | | | | |
| | | | | | | To: Dead End | | | | | | | | | | |
| 3116 Tarpon Lane | 0.09 | 320 | R | | | | | | | | NA | | | NA | | 07/16/2003 |
| | | | | | | From: Dead End | | | | | | | | | | |
| 3116 Tarpon Lane | 0.11 | 320 | R | | | | | | | | NA | | | NA | | 07/16/2003 |
| | | | | | | From: 29-3120 Dolphin Lane | | | | | | | | | | |
| 3116 Tarpon Lane | 0.19 | 490 | R | | | | | | | | NA | | | NA | | 07/16/2003 |
| | | | | | | From: 29-3119 Coral Lane | | | | | | | | | | |
| 3116 Tarpon Lane | 0.27 | 100 | R | | | | | | | | NA | | | NA | | 02/07/2017 |
| | | | | | | From: 29-3108 Forest Haven Dr | | | | | | | | | | |
| | | | | | | To: 29-3117 Neptune Dr | | | | | | | | | | |

Virginia Department of Transportation
Traffic Engineering Division
2018
Annual Average Daily Traffic Volume Estimates By Section of Route
Fairfax Maintenance Area

| Route | Length | AADT | QA | 4Tire | Bus | -----Truck----- | | | | QC | K Factor | QK | Dir Factor | AAWDT | QW | Year |
|-----------------------|--------|------|----|-------|-----|-----------------------------------|--------|--------|--------|----|-------------|----|---------------|-------|----|------------|
| | | | | | | 2Axle | 3+Axle | 1Trail | 2Trail | | | | | | | |
| Fairfax County | | | | | | | | | | | | | | | | |
| (3117) Neptune Dr | 0.34 | 200 | R | | | From: Begin Loop | | | | | NA | | | NA | | 07/14/2003 |
| (3117) Neptune Dr | 0.06 | 110 | R | | | To: End Loop | | | | | NA | | | NA | | 07/11/2018 |
| (3117) Neptune Dr | 0.29 | 100 | R | | | From: 29-3108 Forest Haven Dr | | | | | NA | | | NA | | 07/14/2003 |
| (3117) Neptune Dr | 0.10 | 160 | R | | | To: 29-3120 Dolphin Lane | | | | | NA | | | NA | | 07/14/2003 |
| (3117) Neptune Dr | 0.10 | 250 | R | | | From: 29-3116 Tarpon Lane | | | | | NA | | | NA | | 07/12/2003 |
| (3117) Neptune Dr | | | | | | To: 29-623 Ferry Landing Rd | | | | | | | | | | |
| (3118) Allwood Ct | 0.08 | 80 | R | | | From: Dead End | | | | | NA | | | NA | | 07/14/2003 |
| (3118) Allwood Ct | | | | | | To: 29-3107 Allwood Dr | | | | | | | | | | |
| (3119) Coral Lane | 0.08 | 110 | R | | | From: 29-1183 Reef Court | | | | | NA | | | NA | | 07/16/2003 |
| (3119) Coral Lane | 0.14 | 40 | R | | | To: 29-3116 Tarpon Lane | | | | | NA | | | NA | | 02/07/2017 |
| (3119) Coral Lane | | | | | | From: 29-3120 Dolphin Lane | | | | | | | | | | |
| (3120) Dolphin Lane | 0.17 | 200 | R | | | To: 29-3116 Tarpon Lane | | | | | NA | | | NA | | 07/16/2003 |
| (3120) Dolphin Lane | 0.06 | 240 | R | | | From: 29-3119 Coral Lane | | | | | NA | | | NA | | 07/16/2003 |
| (3120) Dolphin Lane | 0.24 | 130 | R | | | To: 29-3108 Forest Haven Dr | | | | | NA | | | NA | | 07/16/2003 |
| (3120) Dolphin Lane | 0.04 | 20 | R | | | From: 29-3117 Neptune Dr | | | | | NA | | | NA | | 07/16/2003 |
| (3120) Dolphin Lane | | | | | | To: Dead End | | | | | | | | | | |
| (3121) Ashton St | 0.26 | 790 | R | | | From: 29-836 Buckman Rd | | | | | NA | | | NA | | 09/12/2016 |
| (3121) Ashton St | 0.18 | 610 | R | | | To: 29-3376 Lawrence St | | | | | NA | | | NA | | 07/17/2003 |
| (3121) Ashton St | 0.18 | 140 | R | | | From: 29-3123 Fielding St | | | | | NA | | | NA | | 09/12/2016 |
| (3121) Ashton St | | | | | | To: 29-3122 Augustine St | | | | | | | | | | |
| (3122) Augustine St | 0.06 | 48 | R | | | From: 29-4208 Donelson St | | | | | NA | | | NA | | 07/17/2003 |
| (3122) Augustine St | 0.07 | 50 | R | | | To: 29-781 Martha Washington St | | | | | NA | | | NA | | 09/12/2016 |
| (3122) Augustine St | 0.03 | 3 | R | | | From: 29-3121 Ashton St | | | | | NA | | | NA | | 07/17/2003 |
| (3122) Augustine St | | | | | | To: Dead End | | | | | | | | | | |
| (3123) Fielding St | 0.03 | 10 | R | | | From: Dead End | | | | | NA | | | NA | | 10/18/2016 |
| (3123) Fielding St | 0.07 | 520 | R | | | To: 29-3128 Ashboro Dr | | | | | NA | | | NA | | 07/21/2003 |
| (3123) Fielding St | 0.11 | 860 | R | | | From: 29-3111 Russell Rd | | | | | NA | | | NA | | 09/13/2016 |
| (3123) Fielding St | 0.06 | 800 | R | | | To: 29-4208 Donelson St | | | | | NA | | | NA | | 07/21/2003 |
| (3123) Fielding St | 0.07 | 760 | R | | | From: 29-781 Martha Washington St | | | | | NA | | | NA | | 09/12/2016 |
| (3123) Fielding St | | | | | | To: 29-3121 Ashton St | | | | | | | | | | |

Virginia Department of Transportation
Traffic Engineering Division
2018
Annual Average Daily Traffic Volume Estimates By Section of Route
Fairfax Maintenance Area

| Route | Length | AADT | QA | 4Tire | Bus | -----Truck----- | | | | QC | K Factor | QK | Dir Factor | AAWDT | QW | Year |
|-----------------------|--------------|------|------|-------|-----|-----------------|--------|--------|--------|----|-------------|----|---------------|-------|----|------------|
| | | | | | | 2Axle | 3+Axle | 1Trail | 2Trail | | | | | | | |
| Fairfax County | | | | | | | | | | | | | | | | |
| 3123 | Fielding St | 0.27 | 810 | R | | | | | | | | NA | | NA | | 09/12/2016 |
| | | | | | | | | | | | | | | | | |
| 3124 | Adrienne Dr | 0.14 | 990 | R | | | | | | | | NA | | NA | | 06/30/2003 |
| 3124 | Adrienne Dr | 0.05 | 700 | R | | | | | | | | NA | | NA | | 06/30/2003 |
| 3124 | Adrienne Dr | 0.07 | 470 | R | | | | | | | | NA | | NA | | 01/18/2017 |
| 3124 | Adrienne Dr | 0.16 | 660 | R | | | | | | | | NA | | NA | | 01/18/2017 |
| 3124 | Adrienne Dr | 0.11 | 840 | R | | | | | | | | NA | | NA | | 06/30/2003 |
| 3124 | Adrienne Dr | 0.18 | 580 | R | | | | | | | | NA | | NA | | 06/30/2003 |
| 3124 | Adrienne Dr | 0.17 | 460 | R | | | | | | | | NA | | NA | | 06/30/2003 |
| 3124 | Adrienne Dr | 0.07 | 920 | R | | | | | | | | NA | | NA | | 01/18/2017 |
| 3125 | Sulgrave Dr | 0.11 | 80 | R | | | | | | | | NA | | NA | | 06/30/2003 |
| 3125 | Sulgrave Dr | 0.15 | 240 | R | | | | | | | | NA | | NA | | 01/18/2017 |
| 3125 | Sulgrave Dr | 0.20 | 270 | R | | | | | | | | NA | | NA | | 06/30/2003 |
| 3126 | Beauchamp Dr | 0.07 | 80 | R | | | | | | | | NA | | NA | | 06/30/2003 |
| 3126 | Beauchamp Dr | 0.09 | 110 | R | | | | | | | | NA | | NA | | 06/30/2003 |
| 3126 | Beauchamp Dr | 0.09 | 180 | R | | | | | | | | NA | | NA | | 01/18/2017 |
| 3127 | Aspen Dr | 0.03 | 1200 | R | | | | | | | | NA | | NA | | 07/21/2003 |
| 3127 | Aspen Dr | 0.14 | 1300 | R | | | | | | | | NA | | NA | | 09/14/2016 |
| 3127 | Main St | 0.12 | 1400 | R | | | | | | | | NA | | NA | | 07/21/2003 |
| 3127 | Main St | 0.12 | 940 | R | | | | | | | | NA | | NA | | 07/21/2003 |
| 3128 | Ashboro Dr | 0.24 | 280 | R | | | | | | | | NA | | NA | | 07/21/2003 |
| 3128 | Ashboro Dr | 0.17 | 530 | R | | | | | | | | NA | | NA | | 09/12/2016 |
| 3128 | Ashboro Dr | 0.03 | 440 | R | | | | | | | | NA | | NA | | 07/21/2003 |
| 3128 | Ashboro Dr | 0.06 | 350 | R | | | | | | | | NA | | NA | | 09/12/2016 |

Virginia Department of Transportation
Traffic Engineering Division
2018
Annual Average Daily Traffic Volume Estimates By Section of Route
Fairfax Maintenance Area

| Route | Length | AADT | QA | 4Tire | Bus | -----Truck----- | | | | QC | K Factor | QK | Dir Factor | AAWDT | QW | Year |
|-----------------------|--------|------|----|-------|-----|-----------------|--------|--------|--------|----|-------------|----|---------------|-------|----|------------|
| | | | | | | 2Axle | 3+Axle | 1Trail | 2Trail | | | | | | | |
| Fairfax County | | | | | | | | | | | | | | | | |
| 3129 Bordeaux St | 0.09 | 230 | R | | | | | | | | NA | | | NA | | 06/30/2003 |
| | | | | | | | | | | | | | | | | |
| 3130 Valley Forge Dr | 0.06 | 160 | R | | | | | | | | NA | | | NA | | 06/30/2003 |
| 3130 Valley Forge Dr | 0.04 | 170 | R | | | | | | | | NA | | | NA | | 07/11/2018 |
| 3131 Cornwallis Ct | 0.04 | 30 | R | | | | | | | | NA | | | NA | | 06/30/2003 |
| 3132 Renault Pl | 0.11 | 60 | R | | | | | | | | NA | | | NA | | 06/30/2003 |
| 3133 Menard Ct | 0.12 | 70 | R | | | | | | | | NA | | | NA | | 06/30/2003 |
| 3134 Grist Mill Rd | 0.10 | 60 | R | | | | | | | | NA | | | NA | | 1986 |
| 3135 Adrienne Ct | 0.05 | 40 | R | | | | | | | | NA | | | NA | | 06/30/2003 |
| 3136 Dolly Dr | 0.19 | 150 | R | | | | | | | | NA | | | NA | | 12/08/2014 |
| 3137 Henry Pl | 0.07 | 20 | R | | | | | | | | NA | | | NA | | 05/21/2015 |
| 3138 Gunston Dr | 0.24 | 80 | R | | | | | | | | NA | | | NA | | 12/08/2014 |
| 3139 Madison Dr | 0.17 | 20 | R | | | | | | | | NA | | | NA | | 12/17/2014 |
| 3139 Madison Dr | 0.12 | 100 | R | | | | | | | | NA | | | NA | | 12/08/2014 |
| 3139 Madison Dr | 0.04 | 20 | R | | | | | | | | NA | | | NA | | 12/17/2014 |
| 3140 Sunbury Dr | 0.03 | 70 | R | | | | | | | | NA | | | NA | | 08/20/2003 |
| 3140 Sunbury Dr | 0.11 | 200 | R | | | | | | | | NA | | | NA | | 02/14/2017 |
| 3141 Dead Run Dr | 0.05 | 1100 | R | | | | | | | | NA | | | NA | | 11/20/2002 |
| 3141 Dead Run Dr | 0.11 | 750 | R | | | | | | | | NA | | | NA | | 11/01/2016 |
| 3141 Dead Run Dr | 0.15 | 970 | R | | | | | | | | NA | | | NA | | 11/20/2002 |
| 3141 Dead Run Dr | 0.08 | 830 | R | | | | | | | | NA | | | NA | | 11/20/2002 |
| 3141 Dead Run Dr | 0.14 | 810 | R | | | | | | | | NA | | | NA | | 01/30/2006 |

Virginia Department of Transportation
Traffic Engineering Division
2018
Annual Average Daily Traffic Volume Estimates By Section of Route
Fairfax Maintenance Area

| Route | Length | AADT | QA | 4Tire | Bus | -----Truck----- | | | | QC | K Factor | QK | Dir Factor | AAWDT | QW | Year |
|------------------------|--------|------|----|-------|-----|--------------------------------|--------|--------|--------|----|-------------|----|---------------|-------|----|------------|
| | | | | | | 2Axle | 3+Axle | 1Trail | 2Trail | | | | | | | |
| Fairfax County | | | | | | | | | | | | | | | | |
| (3141) Dead Run Dr | 0.30 | 1700 | R | | | From: 29-3155 W. Carper St | | | | | NA | | | NA | | 11/01/2016 |
| | | | | | | To: SR 193 Georgetown Pike | | | | | | | | | | |
| (3142) Hector Rd | 0.09 | 390 | R | | | From: 29-3155 Carper St | | | | | NA | | | NA | | 11/20/2002 |
| | | | | | | To: 29-3143 Bright Ave | | | | | | | | | | |
| (3142) Hector Rd | 0.23 | 170 | R | | | From: 29-3142 Hector Rd | | | | | NA | | | NA | | 11/01/2016 |
| | | | | | | To: 29-3141 Dead Run Dr | | | | | | | | | | |
| (3143) Bright Ave | 0.08 | 120 | R | | | From: 29-3156 Roberta Ct | | | | | NA | | | NA | | 11/20/2002 |
| | | | | | | To: 29-3144 Sharon Ct | | | | | | | | | | |
| (3143) Bright Ave | 0.09 | 130 | R | | | From: 29-3144 Sharon Ct | | | | | NA | | | NA | | 11/01/2016 |
| | | | | | | To: 29-3141 Dead Run Dr | | | | | | | | | | |
| (3143) Bright Ave | 0.06 | 180 | R | | | From: 29-3141 Dead Run Dr | | | | | NA | | | NA | | 11/20/2002 |
| | | | | | | To: Dead End | | | | | | | | | | |
| (3144) Sharon Ct | 0.04 | 50 | R | | | From: Dead End | | | | | NA | | | NA | | 10/31/2014 |
| | | | | | | To: 29-3143 Bright Ave | | | | | | | | | | |
| (3145) Strawberry Lane | 0.10 | 5900 | R | | | From: Dead End | | | | | NA | | | NA | | 01/15/2015 |
| | | | | | | To: 29-650 Gallows Rd | | | | | | | | | | |
| (3146) Mayor Pl | 0.05 | 40 | R | | | From: 29-1637 Cottonwood Dr | | | | | NA | | | NA | | 07/30/2003 |
| | | | | | | To: Dead End | | | | | | | | | | |
| (3147) Winston Pl | 0.05 | 47 | R | | | From: Dead End | | | | | NA | | | NA | | 07/30/2003 |
| | | | | | | To: 29-1637 Cottonwood Dr | | | | | | | | | | |
| (3148) Laurelwood Dr | 0.19 | 160 | R | | | From: 29-760 Brook Rd | | | | | NA | | | NA | | 12/01/2014 |
| | | | | | | To: Cul-de-Sac | | | | | | | | | | |
| (3149) Jackson Pl | 0.10 | 80 | R | | | From: Dead End | | | | | NA | | | NA | | 07/17/2003 |
| | | | | | | To: 29-3576 Springman St | | | | | | | | | | |
| (3149) Jackson Pl | 0.09 | 130 | R | | | From: 29-3576 Springman St | | | | | NA | | | NA | | 07/17/2003 |
| | | | | | | To: 29-888 Radford Ave | | | | | | | | | | |
| (3149) Jackson Pl | 0.09 | 340 | R | | | From: 29-888 Radford Ave | | | | | NA | | | NA | | 02/06/2017 |
| | | | | | | To: 29-924 Washington Ave | | | | | | | | | | |
| (3150) Castner Ct | 0.12 | 70 | R | | | From: Cul-de-Sac | | | | | NA | | | NA | | 08/09/2001 |
| | | | | | | To: 29-2953 Gunpowder Rd | | | | | | | | | | |
| (3150) Castner Ct | 0.04 | 70 | R | | | From: 29-2953 Gunpowder Rd | | | | | NA | | | NA | | 08/09/2001 |
| | | | | | | To: Dead End Gap | | | | | | | | | | |
| (3150) Cannonball Rd | 0.10 | 40 | R | | | From: Dead End; Gap | | | | | NA | | | NA | | 10/31/2014 |
| | | | | | | To: 29-4873 Singing Pines Rd | | | | | | | | | | |
| (3150) Cannonball Rd | 0.10 | 150 | R | | | From: 29-4873 Singing Pines Rd | | | | | NA | | | NA | | 08/09/2001 |
| | | | | | | To: Cul-de-Sac | | | | | | | | | | |
| (3151) McNair Dr | 0.08 | 260 | R | | | From: Dead End | | | | | NA | | | NA | | 07/17/2003 |
| | | | | | | To: 29-3528 McNair Ct | | | | | | | | | | |
| (3151) McNair Dr | 0.12 | 140 | R | | | From: 29-3528 McNair Ct | | | | | NA | | | NA | | 11/17/2008 |
| | | | | | | To: 29-624 Old Mill Rd | | | | | | | | | | |
| (3151) McNair Dr | 0.15 | 140 | R | | | From: 29-624 Old Mill Rd | | | | | NA | | | NA | | 02/06/2017 |
| | | | | | | To: 29-4266 Wood Dr | | | | | | | | | | |

Virginia Department of Transportation
Traffic Engineering Division
2018
Annual Average Daily Traffic Volume Estimates By Section of Route
Fairfax Maintenance Area

| Route | Length | AADT | QA | 4Tire | Bus | -----Truck----- | | | | QC | K Factor | QK | Dir Factor | AAWDT | QW | Year |
|------------------------|--------|------|----|-------|-----|-----------------|--------|--------|--------|----|-------------|----|---------------|-------|----|------------|
| | | | | | | 2Axle | 3+Axle | 1Trail | 2Trail | | | | | | | |
| Fairfax County | | | | | | | | | | | | | | | | |
| (3151) McNair Dr | 0.17 | 140 | R | | | | | | | | NA | | NA | | | 07/23/2003 |
| | | | | | | | | | | | | | | | | |
| (3152) Cyrus Pl | 0.17 | 150 | R | | | | | | | | NA | | NA | | | 12/14/2016 |
| (3153) Cushman Pl | 0.17 | 100 | R | | | | | | | | NA | | NA | | | 12/14/2016 |
| (3154) Mount Zephyr St | 0.08 | 280 | R | | | | | | | | NA | | NA | | | 07/17/2003 |
| (3154) Mount Zephyr St | 0.04 | 130 | R | | | | | | | | NA | | NA | | | 07/17/2003 |
| (3154) Mount Zephyr St | 0.03 | 980 | R | | | | | | | | NA | | NA | | | 07/17/2003 |
| (3155) Carper St | 0.16 | 950 | R | | | | | | | | NA | | NA | | | 11/01/2016 |
| (3155) Carper St | 0.10 | 480 | R | | | | | | | | NA | | NA | | | 11/20/2002 |
| (3155) Carper St | 0.24 | 70 | R | | | | | | | | NA | | NA | | | 11/01/2016 |
| (3156) Roberta Ct | 0.05 | 40 | R | | | | | | | | NA | | NA | | | 10/31/2014 |
| (3157) Millburn Ct | 0.13 | 70 | R | | | | | | | | NA | | NA | | | 07/16/2003 |
| (3158) Frontage Rd | 0.06 | 70 | R | | | | | | | | NA | | NA | | | 06/30/2003 |
| (3158) Frontage Rd | 0.29 | 60 | R | | | | | | | | NA | | NA | | | 01/18/2017 |
| (3158) Frontage Rd | 0.08 | 46 | R | | | | | | | | NA | | NA | | | 06/26/2003 |
| (3159) Battersea Lane | 0.08 | 750 | R | | | | | | | | NA | | NA | | | 01/18/2017 |
| (3159) Battersea Lane | 0.07 | 1300 | R | | | | | | | | NA | | NA | | | 06/25/2003 |
| (3159) Battersea Lane | 0.06 | 620 | R | | | | | | | | NA | | NA | | | 06/25/2003 |
| (3159) Battersea Lane | 0.05 | 350 | R | | | | | | | | NA | | NA | | | 01/18/2017 |
| (3159) Battersea Lane | 0.13 | 240 | R | | | | | | | | NA | | NA | | | 06/25/2003 |
| (3159) Battersea Lane | 0.07 | 450 | R | | | | | | | | NA | | NA | | | 06/24/2003 |
| (3159) Battersea Lane | 0.13 | 640 | R | | | | | | | | NA | | NA | | | 06/25/2003 |
| (3159) Battersea Lane | 0.07 | 1400 | R | | | | | | | | NA | | NA | | | 11/12/2008 |

Virginia Department of Transportation
Traffic Engineering Division
2018
Annual Average Daily Traffic Volume Estimates By Section of Route
Fairfax Maintenance Area

| Route | Length | AADT | QA | 4Tire | Bus | -----Truck----- | | | | QC | K Factor | QK | Dir Factor | AAWDT | QW | Year |
|-----------------------|----------------------|------|------|-------|-----|-----------------|--------|--------|--------|----|-------------|----|---------------|-------|----|------------|
| | | | | | | 2Axle | 3+Axle | 1Trail | 2Trail | | | | | | | |
| Fairfax County | | | | | | | | | | | | | | | | |
| 3159 | Battersea Lane | 0.03 | 760 | R | | | | | | | NA | | | NA | | 06/25/2003 |
| | | | | | | | | | | | | | | | | |
| | | | | | | | | | | | | | | | | |
| 3159 | Battersea Lane | 0.08 | 930 | R | | | | | | | NA | | | NA | | 06/25/2003 |
| | | | | | | | | | | | | | | | | |
| | | | | | | | | | | | | | | | | |
| 3159 | Battersea Lane | 0.01 | 1400 | R | | | | | | | NA | | | NA | | 06/25/2003 |
| | | | | | | | | | | | | | | | | |
| | | | | | | | | | | | | | | | | |
| 3160 | Wagon Wheel Rd | 0.30 | 110 | R | | | | | | | NA | | | NA | | 01/18/2017 |
| | | | | | | | | | | | | | | | | |
| | | | | | | | | | | | | | | | | |
| 3160 | Wagon Wheel Rd | 0.16 | 760 | R | | | | | | | NA | | | NA | | 06/25/2003 |
| | | | | | | | | | | | | | | | | |
| | | | | | | | | | | | | | | | | |
| 3160 | Wagon Wheel Rd | 0.13 | 500 | R | | | | | | | NA | | | NA | | 06/25/2003 |
| | | | | | | | | | | | | | | | | |
| | | | | | | | | | | | | | | | | |
| 3160 | Wagon Wheel Rd | 0.11 | 360 | R | | | | | | | NA | | | NA | | 06/25/2003 |
| | | | | | | | | | | | | | | | | |
| | | | | | | | | | | | | | | | | |
| 3160 | Wagon Wheel Rd | 0.10 | 360 | R | | | | | | | NA | | | NA | | 06/25/2003 |
| | | | | | | | | | | | | | | | | |
| | | | | | | | | | | | | | | | | |
| 3160 | Wagon Wheel Rd | 0.22 | 70 | R | | | | | | | NA | | | NA | | 01/18/2017 |
| | | | | | | | | | | | | | | | | |
| | | | | | | | | | | | | | | | | |
| 3160 | Cherry Valley Lane | 0.09 | 240 | R | | | | | | | NA | | | NA | | 06/25/2003 |
| | | | | | | | | | | | | | | | | |
| | | | | | | | | | | | | | | | | |
| 3160 | Cherry Valley Lane | 0.06 | 310 | R | | | | | | | NA | | | NA | | 06/25/2003 |
| | | | | | | | | | | | | | | | | |
| | | | | | | | | | | | | | | | | |
| 3160 | Cherry Valley Lane | 0.03 | 370 | R | | | | | | | NA | | | NA | | 06/25/2003 |
| | | | | | | | | | | | | | | | | |
| | | | | | | | | | | | | | | | | |
| 3160 | Cherry Valley Lane | 0.11 | 660 | R | | | | | | | NA | | | NA | | 06/25/2003 |
| | | | | | | | | | | | | | | | | |
| | | | | | | | | | | | | | | | | |
| 3160 | Cherry Valley Lane | 0.05 | 750 | R | | | | | | | NA | | | NA | | 06/25/2003 |
| | | | | | | | | | | | | | | | | |
| | | | | | | | | | | | | | | | | |
| 3160 | Cherry Valley Lane | 0.31 | 100 | R | | | | | | | NA | | | NA | | 01/18/2017 |
| | | | | | | | | | | | | | | | | |
| | | | | | | | | | | | | | | | | |
| 3160 | Cherry Valley Lane | 0.03 | 20 | R | | | | | | | NA | | | NA | | 06/25/2003 |
| | | | | | | | | | | | | | | | | |
| | | | | | | | | | | | | | | | | |
| 3161 | Ramsgate Ter | 0.26 | 120 | R | | | | | | | NA | | | NA | | 01/18/2017 |
| | | | | | | | | | | | | | | | | |
| | | | | | | | | | | | | | | | | |
| 3161 | Ramsgate Ter | 0.03 | 90 | R | | | | | | | NA | | | NA | | 06/25/2003 |
| | | | | | | | | | | | | | | | | |
| | | | | | | | | | | | | | | | | |
| 3162 | Skyline Ct | 0.07 | 120 | R | | | | | | | NA | | | NA | | 07/29/2003 |
| | | | | | | | | | | | | | | | | |
| | | | | | | | | | | | | | | | | |
| 3163 | Marcia Ct | 0.07 | 60 | R | | | | | | | NA | | | NA | | 06/25/2003 |
| | | | | | | | | | | | | | | | | |
| | | | | | | | | | | | | | | | | |
| 3163 | Marcia Ct | 0.09 | 80 | R | | | | | | | NA | | | NA | | 06/30/2003 |
| | | | | | | | | | | | | | | | | |
| | | | | | | | | | | | | | | | | |
| 3164 | Great Neck Ct | 0.17 | 170 | R | | | | | | | NA | | | NA | | 07/17/2003 |
| | | | | | | | | | | | | | | | | |
| | | | | | | | | | | | | | | | | |
| 3165 | Mount Vernon Mem Hwy | 0.30 | 40 | R | | | | | | | NA | | | NA | | 02/07/2017 |
| | | | | | | | | | | | | | | | | |
| | | | | | | | | | | | | | | | | |

Virginia Department of Transportation
Traffic Engineering Division
2018
Annual Average Daily Traffic Volume Estimates By Section of Route
Fairfax Maintenance Area

| Route | Length | AADT | QA | 4Tire | Bus | -----Truck----- | | | | QC | K Factor | QK | Dir Factor | AAWDT | QW | Year |
|-----------------------|--------|------|----|-------|-----|-----------------|--------|--------|--------|----|-------------|----|---------------|-------|----|------------|
| | | | | | | 2Axle | 3+Axle | 1Trail | 2Trail | | | | | | | |
| Fairfax County | | | | | | | | | | | | | | | | |
| (3166) Fairglen Dr | 0.28 | 110 | R | | | | | | | | NA | | | NA | | 09/13/2016 |
| | | | | | | | | | | | | | | | | |
| (3167) Split Rock Rd | 0.03 | 9 | R | | | | | | | | NA | | | NA | | 07/30/2003 |
| (3167) Split Rock Rd | 0.02 | 20 | R | | | | | | | | NA | | | NA | | 07/30/2003 |
| (3167) Split Rock Rd | 0.05 | 760 | R | | | | | | | | NA | | | NA | | 07/30/2003 |
| (3167) Split Rock Rd | 0.04 | 690 | R | | | | | | | | NA | | | NA | | 09/06/2016 |
| (3168) Greendale Rd | 0.02 | 5 | R | | | | | | | | NA | | | NA | | 10/18/2016 |
| (3168) Greendale Rd | 0.06 | 330 | R | | | | | | | | NA | | | NA | | 07/30/2003 |
| (3168) Greendale Rd | 0.04 | 580 | R | | | | | | | | NA | | | NA | | 09/06/2016 |
| (3169) Haystack Rd | 0.25 | 330 | R | | | | | | | | NA | | | NA | | 07/30/2003 |
| (3170) Haystack Rd | 0.04 | 70 | R | | | | | | | | NA | | | NA | | 09/06/2016 |
| (3170) Carriage Dr | 0.27 | 170 | R | | | | | | | | NA | | | NA | | 09/06/2016 |
| (3171) Emerald Dr | 0.07 | 400 | R | | | | | | | | NA | | | NA | | 07/22/2003 |
| (3171) Emerald Dr | 0.15 | 510 | R | | | | | | | | NA | | | NA | | 02/06/2017 |
| (3171) Emerald Dr | 0.13 | 510 | R | | | | | | | | NA | | | NA | | 07/22/2003 |
| (3171) Emerald Dr | 0.21 | 350 | R | | | | | | | | NA | | | NA | | 07/22/2003 |
| (3171) Priscilla Lane | 0.21 | 350 | N | | | | | | | | NA | | | NA | | 07/22/2003 |
| (3171) Priscilla Lane | 0.08 | 360 | R | | | | | | | | NA | | | NA | | 12/14/2016 |
| (3171) Priscilla Lane | 0.32 | 320 | R | | | | | | | | NA | | | NA | | 11/12/2008 |
| (3171) Priscilla Lane | 0.18 | 130 | R | | | | | | | | NA | | | NA | | 12/14/2016 |
| (3172) Congress Lane | 0.06 | 230 | R | | | | | | | | NA | | | NA | | 11/18/2014 |
| (3172) Congress Lane | 0.08 | 70 | R | | | | | | | | NA | | | NA | | 10/31/2014 |
| (3173) Holsing Lane | 0.08 | 140 | R | | | | | | | | NA | | | NA | | 11/18/2014 |

Virginia Department of Transportation
Traffic Engineering Division
2018
Annual Average Daily Traffic Volume Estimates By Section of Route
Fairfax Maintenance Area

| Route | Length | AADT | QA | 4Tire | Bus | -----Truck----- | | | | QC | K Factor | QK | Dir Factor | AAWDT | QW | Year |
|-----------------------|--------|------|----|-------|-----|-----------------|--------|--------|--------|----|-------------|----|---------------|-------|----|------------|
| | | | | | | 2Axle | 3+Axle | 1Trail | 2Trail | | | | | | | |
| Fairfax County | | | | | | | | | | | | | | | | |
| (3174) Greystone Pl | 0.08 | 80 | R | | | | | | | | NA | | | NA | | 07/17/2003 |
| | | | | | | | | | | | | | | | | |
| | | | | | | | | | | | | | | | | |
| (3175) Boland Pl | 0.04 | 40 | R | | | | | | | | NA | | | NA | | 07/17/2003 |
| | | | | | | | | | | | | | | | | |
| | | | | | | | | | | | | | | | | |
| (3176) Alvord Ct | 0.07 | 40 | R | | | | | | | | NA | | | NA | | 10/31/2014 |
| | | | | | | | | | | | | | | | | |
| | | | | | | | | | | | | | | | | |
| (3176) Alvord St | 0.19 | 180 | R | | | | | | | | NA | | | NA | | 08/23/2016 |
| | | | | | | | | | | | | | | | | |
| | | | | | | | | | | | | | | | | |
| (3176) Alvord St | 0.15 | 130 | R | | | | | | | | NA | | | NA | | 10/14/2016 |
| | | | | | | | | | | | | | | | | |
| | | | | | | | | | | | | | | | | |
| (3176) Alvord St | 0.21 | 45 | R | | | | | | | | NA | | | NA | | 10/31/2014 |
| | | | | | | | | | | | | | | | | |
| | | | | | | | | | | | | | | | | |
| (3177) Sparger St | 0.11 | 40 | R | | | | | | | | NA | | | NA | | 10/31/2014 |
| | | | | | | | | | | | | | | | | |
| | | | | | | | | | | | | | | | | |
| (3177) Sparger St | 0.17 | 110 | R | | | | | | | | NA | | | NA | | 08/23/2016 |
| | | | | | | | | | | | | | | | | |
| | | | | | | | | | | | | | | | | |
| (3177) Sparger St | 0.13 | 120 | R | | | | | | | | NA | | | NA | | 08/23/2016 |
| | | | | | | | | | | | | | | | | |
| | | | | | | | | | | | | | | | | |
| (3177) Sparger St | 0.01 | 80 | R | | | | | | | | NA | | | NA | | 10/17/2005 |
| | | | | | | | | | | | | | | | | |
| | | | | | | | | | | | | | | | | |
| (3178) Nielson Ct | 0.07 | 50 | R | | | | | | | | NA | | | NA | | 10/31/2014 |
| | | | | | | | | | | | | | | | | |
| | | | | | | | | | | | | | | | | |
| (3179) Potomac Lane | 0.09 | 1300 | R | | | | | | | | NA | | | NA | | 02/06/2017 |
| | | | | | | | | | | | | | | | | |
| | | | | | | | | | | | | | | | | |
| (3179) Potomac Lane | 0.07 | 2400 | R | | | | | | | | NA | | | NA | | 07/23/2003 |
| | | | | | | | | | | | | | | | | |
| | | | | | | | | | | | | | | | | |
| (3179) Potomac Lane | 0.06 | 1100 | R | | | | | | | | NA | | | NA | | 07/23/2003 |
| | | | | | | | | | | | | | | | | |
| | | | | | | | | | | | | | | | | |
| (3179) Potomac Lane | 0.02 | 990 | R | | | | | | | | NA | | | NA | | 07/23/2003 |
| | | | | | | | | | | | | | | | | |
| | | | | | | | | | | | | | | | | |
| (3179) Potomac Lane | 0.04 | 920 | R | | | | | | | | NA | | | NA | | 07/23/2003 |
| | | | | | | | | | | | | | | | | |
| | | | | | | | | | | | | | | | | |
| (3179) Potomac Lane | 0.06 | 700 | R | | | | | | | | NA | | | NA | | 07/23/2003 |
| | | | | | | | | | | | | | | | | |
| | | | | | | | | | | | | | | | | |
| (3179) Potomac Lane | 0.04 | 790 | R | | | | | | | | NA | | | NA | | 07/23/2003 |
| | | | | | | | | | | | | | | | | |
| | | | | | | | | | | | | | | | | |
| (3179) Potomac Lane | 0.09 | 750 | R | | | | | | | | NA | | | NA | | 09/19/2016 |
| | | | | | | | | | | | | | | | | |
| | | | | | | | | | | | | | | | | |
| (3179) Potomac Lane | 0.14 | 80 | R | | | | | | | | NA | | | NA | | 07/23/2003 |
| | | | | | | | | | | | | | | | | |
| | | | | | | | | | | | | | | | | |
| (3180) Hassett St | 0.10 | 1200 | R | | | | | | | | NA | | | NA | | 02/15/2017 |
| | | | | | | | | | | | | | | | | |
| | | | | | | | | | | | | | | | | |
| (3180) Hassett St | 0.07 | 1800 | R | | | | | | | | NA | | | NA | | 02/15/2017 |
| | | | | | | | | | | | | | | | | |
| | | | | | | | | | | | | | | | | |

Virginia Department of Transportation
Traffic Engineering Division
2018
Annual Average Daily Traffic Volume Estimates By Section of Route
Fairfax Maintenance Area

| Route | Length | AADT | QA | 4Tire | Bus | -----Truck----- | | | | QC | K Factor | QK | Dir Factor | AAWDT | QW | Year |
|--------------------------------|--------|------|----|-------|-----|-----------------|--------|--------|--------|----|-------------|----|---------------|-------|----|------------|
| | | | | | | 2Axle | 3+Axle | 1Trail | 2Trail | | | | | | | |
| Fairfax County | | | | | | | | | | | | | | | | |
| (3181) Sudbury Pl | 0.09 | 80 | R | | | | | | | | NA | | | NA | | 07/17/2003 |
| | | | | | | | | | | | | | | | | |
| (3182) Badger Dr | 0.19 | 250 | R | | | | | | | | NA | | | NA | | 02/06/2017 |
| (3182) Badger Dr | 0.16 | 240 | R | | | | | | | | NA | | | NA | | 07/17/2003 |
| (3183) Gage Rd | 0.06 | 1400 | R | | | | | | | | NA | | | NA | | 09/14/2016 |
| (3183) Gage Rd | 0.06 | 910 | R | | | | | | | | NA | | | NA | | 07/22/2003 |
| (3183) Gage Rd | 0.06 | 420 | R | | | | | | | | NA | | | NA | | 07/17/2003 |
| (3183) Gage Rd | 0.07 | 370 | R | | | | | | | | NA | | | NA | | 07/22/2003 |
| (3183) Gage Rd | 0.03 | 20 | R | | | | | | | | NA | | | NA | | 10/18/2016 |
| (3184) Ingersol Rd | 0.13 | 900 | R | | | | | | | | NA | | | NA | | 09/14/2016 |
| (3185) Orange Ct | 0.06 | 110 | R | | | | | | | | NA | | | NA | | 06/26/2003 |
| (3185) Orange Ct | 0.06 | 40 | R | | | | | | | | NA | | | NA | | 01/18/2017 |
| (3186) Bound Brook Lane | 0.30 | 130 | R | | | | | | | | NA | | | NA | | 01/18/2017 |
| (3186) Bound Brook Lane | 0.31 | 250 | R | | | | | | | | NA | | | NA | | 01/18/2017 |
| (3186) Bound Brook Lane | 0.18 | 140 | R | | | | | | | | NA | | | NA | | 06/26/2003 |
| (3186) Bound Brook Lane | 0.36 | 160 | R | | | | | | | | NA | | | NA | | 06/26/2003 |
| (3187) Sabine St | 0.05 | 110 | R | | | | | | | | NA | | | NA | | 01/18/2017 |
| (3187) Sabine St | 0.03 | 20 | R | | | | | | | | NA | | | NA | | 06/26/2003 |
| (3188) Little Hunting Creek Dr | 0.11 | 90 | R | | | | | | | | NA | | | NA | | 06/26/2003 |
| (3188) Little Hunting Creek Dr | 0.19 | 70 | R | | | | | | | | NA | | | NA | | 01/18/2017 |
| (3188) Little Hunting Creek Dr | 0.19 | 190 | R | | | | | | | | NA | | | NA | | 01/18/2017 |
| (3188) Little Hunting Creek Dr | 0.06 | 410 | R | | | | | | | | NA | | | NA | | 01/18/2017 |
| (3189) Ayers Dr | 0.20 | 210 | R | | | | | | | | NA | | | NA | | 06/26/2003 |

Virginia Department of Transportation
Traffic Engineering Division
2018
Annual Average Daily Traffic Volume Estimates By Section of Route
Fairfax Maintenance Area

| Route | Length | AADT | QA | 4Tire | Bus | -----Truck----- | | | | QC | K Factor | QK | Dir Factor | AAWDT | QW | Year |
|-----------------------|--------|------|----|-------|-----|-----------------|--------|--------|--------|----|-------------|----|---------------|-------|----|------------|
| | | | | | | 2Axle | 3+Axle | 1Trail | 2Trail | | | | | | | |
| Fairfax County | | | | | | | | | | | | | | | | |
| (3189) Ayers Dr | 0.06 | 100 | R | | | | | | | | NA | | | NA | | 06/26/2003 |
| | | | | | | | | | | | | | | | | |
| (3189) Ayers Dr | 0.10 | 80 | R | | | | | | | | NA | | | NA | | 06/26/2003 |
| | | | | | | | | | | | | | | | | |
| (3190) Media St | 0.05 | 150 | R | | | | | | | | NA | | | NA | | 01/18/2017 |
| | | | | | | | | | | | | | | | | |
| (3191) Frye Rd | 0.34 | 5400 | F | 98% | 1% | 1% | 0% | 0% | 0% | C | 0.092 | F | 0.511 | 5700 | F | 2018 |
| | | | | | | | | | | | | | | | | |
| (3191) Frye Rd | 0.41 | 3900 | F | 98% | 1% | 1% | 0% | 0% | 0% | F | 0.089 | F | 0.604 | 4200 | F | 2018 |
| | | | | | | | | | | | | | | | | |
| (3191) Frye Rd | 0.19 | 1400 | R | | | | | | | | NA | | | NA | | 11/20/2008 |
| | | | | | | | | | | | | | | | | |
| (3191) Frye Rd | 0.09 | 330 | R | | | | | | | | NA | | | NA | | 09/13/2016 |
| | | | | | | | | | | | | | | | | |
| (3191) Frye Rd | 0.06 | 380 | R | | | | | | | | NA | | | NA | | 07/22/2003 |
| | | | | | | | | | | | | | | | | |
| (3191) Frye Rd | 0.03 | 20 | R | | | | | | | | NA | | | NA | | 10/18/2016 |
| | | | | | | | | | | | | | | | | |
| (3192) Jepson Pl | 0.09 | 110 | R | | | | | | | | NA | | | NA | | 07/22/2003 |
| | | | | | | | | | | | | | | | | |
| (3193) Sexton St | 0.07 | 150 | R | | | | | | | | NA | | | NA | | 01/18/2017 |
| | | | | | | | | | | | | | | | | |
| (3194) Curtis Ave | 0.10 | 180 | R | | | | | | | | NA | | | NA | | 06/26/2003 |
| | | | | | | | | | | | | | | | | |
| (3194) Curtis Ave | 0.17 | 120 | R | | | | | | | | NA | | | NA | | 01/18/2017 |
| | | | | | | | | | | | | | | | | |
| (3195) Harbor Ter | 0.05 | 70 | R | | | | | | | | NA | | | NA | | 06/26/2003 |
| | | | | | | | | | | | | | | | | |
| (3195) Harbor Ter | 0.07 | 140 | R | | | | | | | | NA | | | NA | | 12/13/2016 |
| | | | | | | | | | | | | | | | | |
| (3196) Keeler St | 0.25 | 1300 | R | | | | | | | | NA | | | NA | | 09/14/2016 |
| | | | | | | | | | | | | | | | | |
| (3196) Keeler St | 0.08 | 610 | R | | | | | | | | NA | | | NA | | 07/22/2003 |
| | | | | | | | | | | | | | | | | |
| (3196) Keeler St | 0.07 | 540 | R | | | | | | | | NA | | | NA | | 07/22/2003 |
| | | | | | | | | | | | | | | | | |
| (3196) Keeler St | 0.05 | 680 | R | | | | | | | | NA | | | NA | | 09/13/2016 |
| | | | | | | | | | | | | | | | | |
| (3196) Keeler St | 0.05 | 410 | R | | | | | | | | NA | | | NA | | 07/22/2003 |
| | | | | | | | | | | | | | | | | |
| (3196) Keeler St | 0.12 | 370 | R | | | | | | | | NA | | | NA | | 07/22/2003 |
| | | | | | | | | | | | | | | | | |
| (3196) Keeler St | 0.13 | 180 | R | | | | | | | | NA | | | NA | | 09/13/2016 |
| | | | | | | | | | | | | | | | | |

Virginia Department of Transportation
Traffic Engineering Division
2018
Annual Average Daily Traffic Volume Estimates By Section of Route
Fairfax Maintenance Area

| Route | Length | AADT | QA | 4Tire | Bus | -----Truck----- | | | | QC | K Factor | QK | Dir Factor | AAWDT | QW | Year |
|-----------------------|--------|------|----|-------|-----|--------------------------------|--------|--------|--------|----|-------------|----|---------------|-------|----|------------|
| | | | | | | 2Axle | 3+Axle | 1Trail | 2Trail | | | | | | | |
| Fairfax County | | | | | | | | | | | | | | | | |
| 3197 Sprayer St | 0.05 | 50 | R | | | From: Dead End | | | | | NA | | | NA | | 07/22/2003 |
| 3197 Sprayer St | 0.05 | 140 | R | | | From: 29-3046 Ackley St | | | | | NA | | | NA | | 09/13/2016 |
| 3197 Sprayer St | 0.12 | 250 | R | | | From: 29-3196 Keeler St | | | | | NA | | | NA | | 07/22/2003 |
| 3197 Sprayer St | 0.05 | 280 | R | | | From: 29-3761 Gleaves Ct | | | | | NA | | | NA | | 09/14/2016 |
| 3198 Eubank St | 0.18 | 100 | R | | | From: 29-3191 Frye Rd | | | | | NA | | | NA | | 09/14/2016 |
| 3199 Brady St | 0.11 | 90 | R | | | From: 29-3196 Keeler Ct | | | | | NA | | | NA | | 09/14/2016 |
| 3200 Massonoff Ct | 0.07 | 80 | R | | | From: 29-3191 Frye Rd | | | | | NA | | | NA | | 09/14/2016 |
| 3201 Besley Rd | 0.25 | 800 | R | | | From: 29-3160 Wagon Wheel Rd | | | | | NA | | | NA | | 08/20/2003 |
| 3201 Besley Rd | 0.08 | 650 | R | | | From: Cul-de-Sac | | | | | NA | | | NA | | 08/20/2003 |
| 3201 Besley Rd | 0.05 | 40 | R | | | From: 29-676 Trap Rd | | | | | NA | | | NA | | 08/18/2009 |
| 3201 Besley Rd | 0.05 | 40 | R | | | From: Cul-de-Sac | | | | | NA | | | NA | | 08/18/2009 |
| 3202 Tetterton Ave | 0.21 | 80 | R | | | From: 29-677 Old Courthouse Rd | | | | | NA | | | NA | | 09/22/2005 |
| 3202 Tetterton Ave | 0.21 | 80 | R | | | From: 29-3202 Tetterton Ave | | | | | NA | | | NA | | 09/22/2005 |
| 3203 Bois Ave | 0.23 | 590 | R | | | From: 29-3203 Bois Ave | | | | | NA | | | NA | | 10/31/2014 |
| 3203 Bois Ave | 0.14 | 720 | R | | | From: Dead End | | | | | NA | | | NA | | 10/31/2014 |
| 3203 Bois Ave | 0.08 | 890 | R | | | From: Cul-de-Sac | | | | | NA | | | NA | | 08/18/2009 |
| 3203 Bois Ave | 0.08 | 890 | R | | | From: 29-3201 Besley Rd | | | | | NA | | | NA | | 08/18/2009 |
| 3204 Clover Dr | 0.10 | 110 | R | | | From: 29-3810 Gelding Lane | | | | | NA | | | NA | | 12/10/2002 |
| 3204 Clover Dr | 0.10 | 110 | R | | | From: 29-6038 Quarter Ct | | | | | NA | | | NA | | 12/10/2002 |
| 3205 Exeter St | 0.05 | 260 | R | | | From: 29-6600 Montmorency Dr | | | | | NA | | | NA | | 12/10/2002 |
| 3205 Exeter St | 0.10 | 370 | R | | | From: 29-3201 Besley Rd | | | | | NA | | | NA | | 12/10/2002 |
| 3205 Exeter St | 0.05 | 390 | R | | | From: 29-687 Churchill Rd | | | | | NA | | | NA | | 11/20/2002 |
| 3205 Exeter St | 0.06 | 320 | R | | | From: Dead End | | | | | NA | | | NA | | 11/20/2002 |
| 3205 Exeter St | 0.04 | 220 | R | | | From: Dead End | | | | | NA | | | NA | | 11/02/2016 |
| 3205 Lanier St | 0.30 | 460 | R | | | From: 29-3222 Cindy Lane | | | | | NA | | | NA | | 11/02/2016 |
| 3205 Lanier St | 0.30 | 460 | R | | | From: 29-3266 Wardell St | | | | | NA | | | NA | | 11/02/2016 |
| 3206 Jayhawk St | 0.33 | 2600 | R | | | From: 29-3219 Falcon St | | | | | NA | | | NA | | 08/11/2003 |
| 3206 Jayhawk St | 0.33 | 2600 | R | | | From: 29-3206 Jayhawk St | | | | | NA | | | NA | | 08/11/2003 |
| 3206 Jayhawk St | 0.33 | 2600 | R | | | From: 29-3264 Lanier St | | | | | NA | | | NA | | 08/11/2003 |
| 3206 Jayhawk St | 0.33 | 2600 | R | | | From: 29-3264; Exeter St | | | | | NA | | | NA | | 08/11/2003 |
| 3206 Jayhawk St | 0.33 | 2600 | R | | | From: 29-617 Backlick Rd | | | | | NA | | | NA | | 08/11/2003 |
| 3206 Jayhawk St | 0.33 | 2600 | R | | | From: 29-617 Backlick Rd | | | | | NA | | | NA | | 11/02/2016 |
| 3206 Jayhawk St | 0.33 | 2600 | R | | | From: 29-2864 Ravensworth Rd | | | | | NA | | | NA | | 11/02/2016 |
| 3206 Jayhawk St | 0.33 | 2600 | R | | | From: 29-617 Backlick Rd | | | | | NA | | | NA | | 11/02/2016 |

Virginia Department of Transportation
Traffic Engineering Division
2018
Annual Average Daily Traffic Volume Estimates By Section of Route
Fairfax Maintenance Area

| Route | Length | AADT | QA | 4Tire | Bus | -----Truck----- | | | | QC | K Factor | QK | Dir Factor | AAWDT | QW | Year |
|-------------------------|--------|------|----|-------|-----|-----------------|--------|--------|--------|----|-------------|----|---------------|-------|----|------------|
| | | | | | | 2Axle | 3+Axle | 1Trail | 2Trail | | | | | | | |
| Fairfax County | | | | | | | | | | | | | | | | |
| (3206) Jayhawk St | 0.27 | 170 | R | | | | | | | | NA | | | NA | | 11/02/2016 |
| | | | | | | | | | | | | | | | | |
| (3207) Madison Ct | 0.14 | 80 | R | | | | | | | | NA | | | NA | | 11/18/2014 |
| (3208) Linden Hurst Ave | 0.15 | 360 | R | | | | | | | | NA | | | NA | | 11/02/2016 |
| (3209) Colmac Dr | 0.12 | 290 | R | | | | | | | | NA | | | NA | | 02/28/2017 |
| (3210) | 0.05 | 6 | R | | | | | | | | NA | | | NA | | 1986 |
| (3210) | 0.29 | 130 | R | | | | | | | | NA | | | NA | | 1986 |
| (3211) Deming Dr | 0.09 | 45 | R | | | | | | | | NA | | | NA | | 08/11/2003 |
| (3211) Deming Dr | 0.10 | 40 | R | | | | | | | | NA | | | NA | | 08/11/2003 |
| (3211) Deming Dr | 0.03 | 40 | R | | | | | | | | NA | | | NA | | 08/11/2003 |
| (3211) Deming Dr | 0.06 | 20 | R | | | | | | | | NA | | | NA | | 1986 |
| (3212) Delf Dr | 0.13 | 100 | R | | | | | | | | NA | | | NA | | 10/31/2014 |
| (3212) Delf Dr | 0.03 | 210 | R | | | | | | | | NA | | | NA | | 11/18/2014 |
| (3212) Delf Dr | 0.17 | 90 | R | | | | | | | | NA | | | NA | | 11/18/2014 |
| (3213) Churchill Rd | 0.13 | 60 | R | | | | | | | | NA | | | NA | | 10/31/2014 |
| (3215) Calla Dr | 0.04 | 290 | R | | | | | | | | NA | | | NA | | 12/09/2002 |
| (3215) Calla Dr | 0.09 | 220 | R | | | | | | | | NA | | | NA | | 02/22/2017 |
| (3216) Dahlia Ct | 0.14 | 140 | R | | | | | | | | NA | | | NA | | 12/09/2002 |
| (3217) Garrett St | 0.68 | 890 | R | | | | | | | | NA | | | NA | | 02/03/2015 |
| (3218) Nassau Dr | 0.16 | 40 | R | | | | | | | | NA | | | NA | | 01/15/2009 |
| (3219) Falcon St | 0.23 | 360 | R | | | | | | | | NA | | | NA | | 11/02/2016 |

Virginia Department of Transportation
Traffic Engineering Division
2018
Annual Average Daily Traffic Volume Estimates By Section of Route
Fairfax Maintenance Area

| Route | Length | AADT | QA | 4Tire | Bus | -----Truck----- | | | | QC | K Factor | QK | Dir Factor | AAWDT | QW | Year |
|-----------------------|--------|------|----|-------|-----|-----------------|--------|--------|--------|----|-------------|----|---------------|-------|----|------------|
| | | | | | | 2Axle | 3+Axle | 1Trail | 2Trail | | | | | | | |
| Fairfax County | | | | | | | | | | | | | | | | |
| 3220 Galesville Pl | 0.13 | 180 | R | | | | | | | | NA | | | NA | | 08/11/2003 |
| | | | | | | | | | | | | | | | | |
| 3221 Vermillion Pl | 0.11 | 230 | R | | | | | | | | NA | | | NA | | 08/11/2003 |
| 3222 Cindy Lane | 0.13 | 2100 | R | | | | | | | | NA | | | NA | | 11/02/2016 |
| 3222 Cindy Lane | 0.15 | 2400 | R | | | | | | | | NA | | | NA | | 12/16/2008 |
| 3222 Cindy Lane | 0.02 | 630 | R | | | | | | | | NA | | | NA | | 08/11/2003 |
| 3222 Cindy Lane | 0.03 | 1400 | R | | | | | | | | NA | | | NA | | 11/02/2016 |
| 3223 Homestead Pl | 0.06 | 60 | R | | | | | | | | NA | | | NA | | 10/31/2014 |
| 3224 Brookcrest Pl | 0.11 | 500 | R | | | | | | | | NA | | | NA | | 12/17/2014 |
| 3224 Brookcrest Pl | 0.10 | 90 | R | | | | | | | | NA | | | NA | | 10/31/2014 |
| 3225 Kendale Rd | 0.05 | 70 | R | | | | | | | | NA | | | NA | | 10/31/2014 |
| 3226 Quaint Lane | 0.06 | 60 | R | | | | | | | | NA | | | NA | | 10/31/2014 |
| 3226 Quaint Lane | 0.11 | 160 | R | | | | | | | | NA | | | NA | | 12/02/2014 |
| 3227 Norwalk St | 0.06 | 60 | R | | | | | | | | NA | | | NA | | 12/03/2014 |
| 3227 Norwalk St | 0.07 | 130 | R | | | | | | | | NA | | | NA | | 12/03/2014 |
| 3228 Plainfield St | 0.04 | 60 | R | | | | | | | | NA | | | NA | | 12/03/2014 |
| 3229 | 0.04 | 50 | R | | | | | | | | NA | | | NA | | 10/31/2014 |
| 3230 Corland Ct | 0.07 | 60 | R | | | | | | | | NA | | | NA | | 11/07/2002 |
| 3231 Atoga Ave | 0.04 | 20 | R | | | | | | | | NA | | | NA | | 07/11/2018 |
| 3232 Dinneen Dr | 0.07 | 290 | R | | | | | | | | NA | | | NA | | 11/20/2002 |
| 3232 Dinneen Dr | 0.06 | 310 | R | | | | | | | | NA | | | NA | | 02/22/2017 |

Virginia Department of Transportation
Traffic Engineering Division
2018
Annual Average Daily Traffic Volume Estimates By Section of Route
Fairfax Maintenance Area

| Route | Length | AADT | QA | 4Tire | Bus | -----Truck----- | | | | QC | K Factor | QK | Dir Factor | AAWDT | QW | Year |
|-----------------------|--------|------|----|-------|-----|------------------------------|--------|--------|--------|----|-------------|----|---------------|-------|----|------------|
| | | | | | | 2Axle | 3+Axle | 1Trail | 2Trail | | | | | | | |
| Fairfax County | | | | | | | | | | | | | | | | |
| (3233) Evers Dr | 0.04 | 700 | R | | | From: 29-2075 Warner Ave | | | | | NA | | | NA | | 11/19/2002 |
| (3233) Evers Dr | 0.05 | 810 | R | | | To: 29-3234 Heights Ct | | | | | NA | | | NA | | 11/19/2002 |
| (3233) Evers Dr | 0.07 | 620 | R | | | From: 29-3235 Bayside Ct | | | | | NA | | | NA | | 11/09/2002 |
| (3233) Evers Dr | 0.14 | 500 | R | | | To: 29-5009 Davis Ct | | | | | NA | | | NA | | 12/03/2014 |
| (3233) Evers Dr | 0.10 | 90 | R | | | From: 29-6797 Nathaniel Lane | | | | | NA | | | NA | | 12/03/2014 |
| | | | | | | To: Dead End | | | | | | | | | | |
| (3234) Heights Ct | 0.03 | 40 | R | | | From: 29-3233 Evers Dr | | | | | NA | | | NA | | 10/31/2014 |
| | | | | | | To: Dead End | | | | | | | | | | |
| (3235) Bayside Ct | 0.04 | 60 | R | | | From: Dead End | | | | | NA | | | NA | | 10/31/2014 |
| | | | | | | To: 29-3233 Evers Dr | | | | | | | | | | |
| (3236) Glen Head Ct | 0.05 | 60 | R | | | From: 29-2075 Warner Ave | | | | | NA | | | NA | | 10/31/2014 |
| | | | | | | To: Dead End | | | | | | | | | | |
| (3237) Westbury Rd | 0.06 | 70 | R | | | From: Dead End | | | | | NA | | | NA | | 12/09/2014 |
| (3237) Westbury Rd | 0.07 | 870 | R | | | To: 29-2075 Warner Ave | | | | | NA | | | NA | | 11/19/2002 |
| (3237) Westbury Rd | 0.11 | 960 | R | | | From: 29-3255 Cecile St | | | | | NA | | | NA | | 11/02/2016 |
| | | | | | | To: 29-975 Davidson Rd | | | | | | | | | | |
| (3238) Swanee Lane | 0.19 | 390 | R | | | From: SR 243 Nutley St | | | | | NA | | | NA | | 02/02/2015 |
| | | | | | | To: Cul-de-Sac | | | | | | | | | | |
| (3239) Kellogg Dr | 0.04 | 70 | R | | | From: Dead End | | | | | NA | | | NA | | 11/10/2014 |
| (3239) Kellogg Dr | 0.22 | 70 | R | | | To: 29-3372 Nelway Dr | | | | | NA | | | NA | | 10/29/2002 |
| (3239) Kellogg Dr | 0.11 | 160 | R | | | From: 29-3604 Mori St | | | | | NA | | | NA | | 10/28/2002 |
| (3239) Kellogg Dr | 0.05 | 500 | R | | | To: 29-3268 Cola Dr | | | | | NA | | | NA | | 10/28/2002 |
| (3239) Kellogg Dr | 0.08 | 620 | R | | | From: 29-3240 Smith St | | | | | NA | | | NA | | 02/22/2017 |
| (3239) Kellogg Dr | 0.13 | 720 | R | | | To: 29-3243 Hardy Dr | | | | | NA | | | NA | | 11/19/2014 |
| | | | | | | From: 29-695 Kirby Rd | | | | | | | | | | |
| (3240) Smith St | 0.10 | 110 | R | | | To: 29-3604 Mori St | | | | | NA | | | NA | | 10/28/2002 |
| (3240) Smith St | 0.04 | 120 | R | | | From: 29-3372 Nelway Dr | | | | | NA | | | NA | | 10/28/2002 |
| | | | | | | To: 29-3239 Kellogg Dr | | | | | | | | | | |
| (3241) Loch Raven Dr | 0.23 | 370 | R | | | From: 29-3243 N, Hardy Dr | | | | | NA | | | NA | | 02/22/2017 |
| (3241) Loch Raven Dr | 0.07 | 960 | R | | | To: 29-3243 S, Hardy Dr | | | | | NA | | | NA | | 02/22/2017 |
| | | | | | | From: 29-3242 Colleen Lane | | | | | | | | | | |

Virginia Department of Transportation
Traffic Engineering Division
2018
Annual Average Daily Traffic Volume Estimates By Section of Route
Fairfax Maintenance Area

| Route | Length | AADT | QA | 4Tire | Bus | -----Truck----- | | | | QC | K Factor | QK | Dir Factor | AAWDT | QW | Year |
|------------------------|--------|------|----|-------|-----|-----------------|--------|--------|--------|----|-------------|----|---------------|-------|----|------------|
| | | | | | | 2Axle | 3+Axle | 1Trail | 2Trail | | | | | | | |
| Fairfax County | | | | | | | | | | | | | | | | |
| (3241) Loch Raven Dr | 0.04 | 1100 | R | | | | | | | | | NA | | NA | | 10/28/2002 |
| | | | | | | | | | | | | | | | | |
| (3242) Colleen Lane | 0.17 | 220 | R | | | | | | | | | NA | | NA | | 11/19/2014 |
| (3242) Colleen Lane | 0.12 | 100 | R | | | | | | | | | NA | | NA | | 11/10/2014 |
| (3243) Hardy Dr | 0.09 | 60 | R | | | | | | | | | NA | | NA | | 07/11/2018 |
| (3243) Hardy Dr | 0.09 | 180 | R | | | | | | | | | NA | | NA | | 10/28/2002 |
| (3243) Hardy Dr | 0.07 | 260 | R | | | | | | | | | NA | | NA | | 02/22/2017 |
| (3243) Hardy Dr | 0.06 | 270 | R | | | | | | | | | NA | | NA | | 10/28/2002 |
| (3243) Hardy Dr | 0.19 | 290 | R | | | | | | | | | NA | | NA | | 10/28/2002 |
| (3243) Hardy Dr | 0.06 | 410 | R | | | | | | | | | NA | | NA | | 02/22/2017 |
| (3243) Hardy Dr | 0.06 | 190 | R | | | | | | | | | NA | | NA | | 10/25/2002 |
| (3244) Layman St | 0.17 | 180 | R | | | | | | | | | NA | | NA | | 02/22/2017 |
| (3244) Layman St | 0.09 | 120 | R | | | | | | | | | NA | | NA | | 10/28/2002 |
| (3245) Dolce Dr | 0.16 | 150 | R | | | | | | | | | NA | | NA | | 08/22/2016 |
| (3245) Dolce Dr | 0.09 | 220 | R | | | | | | | | | NA | | NA | | 10/30/2002 |
| (3246) Largo Lane | 0.09 | 80 | R | | | | | | | | | NA | | NA | | 11/10/2014 |
| (3247) Queensberry Ave | 0.82 | 3900 | F | 98% | 1% | 1% | 0% | 0% | 0% | F | 0.106 | F | 0.777 | 4200 | F | 2018 |
| (3247) Queensberry Ave | 0.66 | 2500 | F | 98% | 1% | 1% | 0% | 0% | 0% | C | 0.116 | F | 0.633 | 2700 | F | 2018 |
| (3248) Adair Lane | 0.21 | 460 | R | | | | | | | | | NA | | NA | | 08/05/2003 |
| (3249) Bullock Lane | 0.23 | 260 | R | | | | | | | | | NA | | NA | | 12/17/2014 |
| (3250) Valley Ct | 0.13 | 80 | R | | | | | | | | | NA | | NA | | 11/10/2014 |
| (3251) Peverill Dr | 0.07 | 550 | R | | | | | | | | | NA | | NA | | 01/24/2017 |

Virginia Department of Transportation
Traffic Engineering Division
2018
Annual Average Daily Traffic Volume Estimates By Section of Route
Fairfax Maintenance Area

| Route | Length | AADT | QA | 4Tire | Bus | -----Truck----- | | | | QC | K Factor | QK | Dir Factor | AAWDT | QW | Year |
|-----------------------|--------|------|----|-------|-----|-----------------|--------|--------|--------|----|-------------|----|---------------|-------|----|------------|
| | | | | | | 2Axle | 3+Axle | 1Trail | 2Trail | | | | | | | |
| Fairfax County | | | | | | | | | | | | | | | | |
| (3252) Picot Rd | 0.23 | 490 | R | | | | | | | | NA | | | NA | | 01/24/2017 |
| | | | | | | | | | | | | | | | | |
| (3252) Picot Rd | 0.04 | 860 | R | | | | | | | | NA | | | NA | | 07/25/2003 |
| | | | | | | | | | | | | | | | | |
| (3252) Picot Rd | 0.11 | 480 | R | | | | | | | | NA | | | NA | | 01/24/2017 |
| | | | | | | | | | | | | | | | | |
| (3253) Carol Raye St | 0.09 | 460 | R | | | | | | | | NA | | | NA | | 11/01/2016 |
| | | | | | | | | | | | | | | | | |
| (3254) Tipton Lane | 0.31 | 200 | R | | | | | | | | NA | | | NA | | 01/24/2017 |
| | | | | | | | | | | | | | | | | |
| (3255) Cecile St | 0.10 | 130 | R | | | | | | | | NA | | | NA | | 08/17/2009 |
| | | | | | | | | | | | | | | | | |
| (3256) Westminster Ct | 0.11 | 60 | R | | | | | | | | NA | | | NA | | 11/10/2014 |
| | | | | | | | | | | | | | | | | |
| (3257) Engel Dr | 0.09 | 120 | R | | | | | | | | NA | | | NA | | 10/28/2002 |
| | | | | | | | | | | | | | | | | |
| (3257) Engel Dr | 0.07 | 60 | R | | | | | | | | NA | | | NA | | 02/22/2017 |
| | | | | | | | | | | | | | | | | |
| (3258) Morrill Ct | 0.08 | 70 | R | | | | | | | | NA | | | NA | | 11/10/2014 |
| | | | | | | | | | | | | | | | | |
| (3259) Carey Lane | 0.13 | 90 | R | | | | | | | | NA | | | NA | | 08/17/2009 |
| | | | | | | | | | | | | | | | | |
| (3259) Carey Lane | 0.15 | 140 | R | | | | | | | | NA | | | NA | | 11/17/2008 |
| | | | | | | | | | | | | | | | | |
| (3260) Fairwood Lane | 0.76 | 1600 | F | 99% | 0% | 0% | 0% | 0% | 0% | C | 0.162 | F | 0.676 | 1800 | F | 2018 |
| | | | | | | | | | | | | | | | | |
| (3261) Frey Ct | 0.07 | 70 | R | | | | | | | | NA | | | NA | | 11/10/2014 |
| | | | | | | | | | | | | | | | | |
| (3262) Hornet Lane | 0.07 | 130 | R | | | | | | | | NA | | | NA | | 12/09/2014 |
| | | | | | | | | | | | | | | | | |
| (3263) Barnum Lane | 0.21 | 140 | R | | | | | | | | NA | | | NA | | 12/16/2014 |
| | | | | | | | | | | | | | | | | |
| (3264) Lanier St | 0.05 | 70 | R | | | | | | | | NA | | | NA | | 08/11/2003 |
| | | | | | | | | | | | | | | | | |
| (3265) Hillbrook Dr | 0.03 | 45 | R | | | | | | | | NA | | | NA | | 08/11/2003 |
| | | | | | | | | | | | | | | | | |
| (3266) Wardell St | 0.08 | 100 | R | | | | | | | | NA | | | NA | | 08/11/2003 |
| | | | | | | | | | | | | | | | | |
| (3267) Ravenel Ct | 0.06 | 70 | R | | | | | | | | NA | | | NA | | 08/06/2003 |
| | | | | | | | | | | | | | | | | |

Virginia Department of Transportation
Traffic Engineering Division
2018
Annual Average Daily Traffic Volume Estimates By Section of Route
Fairfax Maintenance Area

| Route | Length | AADT | QA | 4Tire | Bus | -----Truck----- | | | | QC | K Factor | QK | Dir Factor | AAWDT | QW | Year |
|-----------------------|--------|------|----|-------|-----|---------------------------------|--------|--------|--------|----|-------------|----|---------------|-------|----|------------|
| | | | | | | 2Axle | 3+Axle | 1Trail | 2Trail | | | | | | | |
| Fairfax County | | | | | | | | | | | | | | | | |
| (3268) Cola Dr | 0.22 | 290 | R | | | From 29-3239 Kellogg Dr | | | | | NA | | NA | | | 10/28/2002 |
| (3268) Cola Dr | 0.10 | 110 | R | | | To 29-3243 Hardy Dr | | | | | NA | | NA | | | 10/28/2002 |
| | | | | | | From Cul-de-Sac | | | | | | | | | | |
| (3269) Ogden Ct | 0.05 | 60 | R | | | From 29-2842 Ogden St | | | | | NA | | NA | | | 11/10/2014 |
| | | | | | | To Dead End | | | | | | | | | | |
| (3270) East Ave | 0.17 | 100 | R | | | From 29-690 Old Chesterbrook Rd | | | | | NA | | NA | | | 02/22/2017 |
| (3270) East Ave | 0.05 | 230 | R | | | To 29-1946 Cross St | | | | | NA | | NA | | | 05/13/2002 |
| | | | | | | From Dead End | | | | | | | | | | |
| (3271) Roslyn Rd | 0.22 | 170 | R | | | From 29-2686 Kalorama Rd | | | | | NA | | NA | | | 08/06/2003 |
| | | | | | | To 29-2627 Royston St | | | | | | | | | | |
| (3272) Margie Dr | 0.06 | 450 | R | | | From 29-3439 Tyndale St | | | | | NA | | NA | | | 11/19/2002 |
| (3272) Margie Dr | 0.10 | 720 | R | | | To 29-3486 Girard St | | | | | NA | | NA | | | 11/02/2016 |
| (3272) Margie Dr | 0.03 | 20 | R | | | From 29-2062 Sea Cliff Rd | | | | | NA | | NA | | | 11/19/2002 |
| | | | | | | To Dead End | | | | | | | | | | |
| (3273) Wolfram Ct | 0.05 | 50 | R | | | From Dead End | | | | | NA | | NA | | | 11/10/2014 |
| | | | | | | To 29-2062 Sea Cliff Rd | | | | | | | | | | |
| (3274) Thornton St | 0.37 | 450 | R | | | From 29-711 Gallows Rd | | | | | NA | | NA | | | 1991 |
| | | | | | | To 29-958 Daniels Ave | | | | | | | | | | |
| (3275) Bay Tree Ct | 0.14 | 1700 | R | | | From 29-613 Sleepy Hollow Lane | | | | | NA | | NA | | | 11/18/2002 |
| (3275) Bay Tree Ct | 0.15 | 80 | R | | | To 29-3276 Bent Branch Rd | | | | | NA | | NA | | | 11/11/2014 |
| | | | | | | From Cul-de-Sac | | | | | | | | | | |
| (3276) Bent Branch Rd | 0.18 | 400 | R | | | From 29-613 Sleepy Hollow Rd | | | | | NA | | NA | | | 11/18/2002 |
| (3276) Bent Branch Rd | 0.08 | 1100 | R | | | To 29-2393 Oakwood Dr | | | | | NA | | NA | | | 11/18/2002 |
| (3276) Bent Branch Rd | 0.05 | 1100 | R | | | From 29-2396 Mapledale Ct | | | | | NA | | NA | | | 11/18/2002 |
| (3276) Bent Branch Rd | 0.11 | 1000 | R | | | To 29-3355 Cedarwood Ct | | | | | NA | | NA | | | 11/18/2002 |
| (3276) Bent Branch Ct | 0.17 | 110 | R | | | From 29-3275 Bay Tree Ct | | | | | NA | | NA | | | 11/11/2014 |
| | | | | | | To 29-3275 Bay Tree Lane | | | | | | | | | | |
| | | | | | | From Dead End | | | | | | | | | | |
| (3277) Lyons St | 0.10 | 580 | R | | | From SR 7; FR-759 | | | | | NA | | NA | | | 08/24/2016 |
| (3277) Lyons St | 0.04 | 20 | R | | | To 29-3278 Vernon Dr | | | | | NA | | NA | | | 05/21/2015 |
| | | | | | | From Dead End | | | | | | | | | | |
| (3278) Vernon Dr | 0.19 | 690 | R | | | From 29-676 Towlston Rd | | | | | NA | | NA | | | 08/24/2016 |
| | | | | | | To 29-3279 Kenmore Dr | | | | | | | | | | |

Virginia Department of Transportation
Traffic Engineering Division
2018
Annual Average Daily Traffic Volume Estimates By Section of Route
Fairfax Maintenance Area

| Route | Length | AADT | QA | 4Tire | Bus | -----Truck----- | | | | QC | K Factor | QK | Dir Factor | AAWDT | QW | Year |
|-----------------------|--------|------|-----------------------------------|-------|-----|-----------------|--------|--------|--------|----|-------------|----|---------------|-------|----|------------|
| | | | | | | 2Axle | 3+Axle | 1Trail | 2Trail | | | | | | | |
| Fairfax County | | | | | | | | | | | | | | | | |
| 3278 Vernon Dr | 0.09 | 330 | R | | | | | | | | | NA | | NA | | 08/31/2005 |
| | | | From: 29-3279 Kenmore Dr | | | | | | | | | | | | | |
| | | | To: 29-3277 Lyons St | | | | | | | | | | | | | |
| 3278 Vernon Dr | 0.29 | 190 | R | | | | | | | | | NA | | NA | | 10/14/2016 |
| | | | From: Cul-de-Sac | | | | | | | | | | | | | |
| | | | To: 29-3278 Vernon Dr | | | | | | | | | | | | | |
| 3279 Kenmore Dr | 0.14 | 40 | R | | | | | | | | | NA | | NA | | 11/11/2014 |
| | | | From: Dead End | | | | | | | | | | | | | |
| | | | To: Arlington County Line | | | | | | | | | | | | | |
| 3280 Tazewell St | 0.09 | 70 | R | | | | | | | | | NA | | NA | | 11/07/2002 |
| | | | From: Dead End | | | | | | | | | | | | | |
| | | | To: Arlington County Line | | | | | | | | | | | | | |
| 3281 Taylor St | 0.03 | 50 | R | | | | | | | | | NA | | NA | | 11/07/2002 |
| | | | From: Dead End | | | | | | | | | | | | | |
| | | | To: Arlington County Line | | | | | | | | | | | | | |
| 3282 Stuart St | 0.11 | 80 | R | | | | | | | | | NA | | NA | | 11/07/2002 |
| | | | From: Cul-de-Sac | | | | | | | | | | | | | |
| | | | To: 29-712 S, Old Columbia Pike | | | | | | | | | | | | | |
| 3283 Downing St | 0.20 | 230 | R | | | | | | | | | NA | | NA | | 12/16/2014 |
| | | | From: 29-3517 Downing Ct | | | | | | | | | | | | | |
| 3283 Gainer St | 0.23 | 190 | R | | | | | | | | | NA | | NA | | 12/16/2014 |
| | | | From: 29-712 N, Old Columbia Pike | | | | | | | | | | | | | |
| | | | To: Dead End | | | | | | | | | | | | | |
| 3284 Woodrow St | 0.07 | 30 | R | | | | | | | | | NA | | NA | | 11/11/2014 |
| | | | From: 29-2598 Stryker Ave | | | | | | | | | | | | | |
| 3284 Woodrow St | 0.09 | 120 | R | | | | | | | | | NA | | NA | | 10/05/2005 |
| | | | From: 29-1556 S, Trott Ave | | | | | | | | | | | | | |
| 3284 Woodrow St | 0.12 | 300 | R | | | | | | | | | NA | | NA | | 10/05/2005 |
| | | | From: 29-3393 S, Gerken Ave | | | | | | | | | | | | | |
| 3284 Woodrow St | 0.30 | 210 | R | | | | | | | | | NA | | NA | | 10/05/2005 |
| | | | From: Murname St | | | | | | | | | | | | | |
| | | | To: Woodrow St | | | | | | | | | | | | | |
| 3284 Murname St | 0.21 | 170 | R | | | | | | | | | NA | | NA | | 07/22/2009 |
| | | | From: 29-3393 N, Gerken Ave | | | | | | | | | | | | | |
| 3284 Murname St | 0.17 | 310 | R | | | | | | | | | NA | | NA | | 10/05/2005 |
| | | | From: 29-1556 N, Trott Ave | | | | | | | | | | | | | |
| 3285 Southridge Dr | 0.44 | 1600 | F | 98% | 0% | 0% | 1% | 0% | 0% | C | 0.14 | F | 0.746 | 1700 | F | 2018 |
| | | | From: 29-693 Westmoreland St | | | | | | | | | | | | | |
| | | | To: 29-694 Great Falls St | | | | | | | | | | | | | |
| 3286 Maxwell Ct | 0.11 | 90 | R | | | | | | | | | NA | | NA | | 11/11/2014 |
| | | | From: Dead End | | | | | | | | | | | | | |
| | | | To: 29-3285 Southridge Dr | | | | | | | | | | | | | |
| 3286 Maxwell Ct | 0.04 | 40 | R | | | | | | | | | NA | | NA | | 11/11/2014 |
| | | | From: Dead End | | | | | | | | | | | | | |
| | | | To: 29-2726 Fisher Dr | | | | | | | | | | | | | |
| 3287 Fisher Ct | 0.04 | 50 | R | | | | | | | | | NA | | NA | | 11/11/2014 |
| | | | From: Dead End | | | | | | | | | | | | | |
| | | | To: 29-2630 Heritage Dr | | | | | | | | | | | | | |
| 3288 Heritage Ct | 0.10 | 60 | R | | | | | | | | | NA | | NA | | 01/07/2004 |
| | | | From: Dead End | | | | | | | | | | | | | |
| | | | To: 29-1923 Lawton St | | | | | | | | | | | | | |
| 3289 Lupine Lane | 0.48 | 130 | R | | | | | | | | | NA | | NA | | 11/01/2016 |
| | | | From: 29-1990 Wemberly Way | | | | | | | | | | | | | |
| | | | To: 29-1681 Eaton Place | | | | | | | | | | | | | |
| 3290 Craft Rd | 0.18 | 760 | R | | | | | | | | | NA | | NA | | 01/24/2017 |
| | | | From: 29-3298 Lillian Dr | | | | | | | | | | | | | |

Virginia Department of Transportation
Traffic Engineering Division
2018
Annual Average Daily Traffic Volume Estimates By Section of Route
Fairfax Maintenance Area

| Route | Length | AADT | QA | 4Tire | Bus | -----Truck----- | | | | QC | K Factor | QK | Dir Factor | AAWDT | QW | Year |
|------------------------|--------|------|----|-------|-----|---------------------------------|--------|--------|--------|----|-------------|-------|---------------|-------|----|------------|
| | | | | | | 2Axle | 3+Axle | 1Trail | 2Trail | | | | | | | |
| Fairfax County | | | | | | | | | | | | | | | | |
| (3290) Craft Rd | 0.08 | 870 | R | | | | | | | | | NA | | NA | | 07/30/2003 |
| | | | | | | From: 29-3298 Lillian Dr | | | | | | | | | | |
| | | | | | | To: 29-3254 Tipton Lane | | | | | | | | | | |
| (3290) Craft Rd | 0.09 | 960 | R | | | | | | | | | NA | | NA | | 07/30/2003 |
| | | | | | | From: 29-3252 Picot Rd | | | | | | | | | | |
| | | | | | | To: 29-644; 29-9794 | | | | | | | | | | |
| (3290) Craft Rd | 0.04 | 890 | R | | | | | | | | | NA | | NA | | 01/24/2017 |
| | | | | | | From: Cul-de-Sac | | | | | | | | | | |
| | | | | | | To: 29-3274 Thornton St | | | | | | | | | | |
| (3291) Thornton Ct | 0.05 | 60 | R | | | | | | | | | NA | | NA | | 11/11/2014 |
| | | | | | | From: Dead End | | | | | | | | | | |
| (3292) Lincolnshire St | 0.11 | 130 | R | | | | | | | | | NA | | NA | | 11/11/2014 |
| | | | | | | From: 29-3485 Arnheim St | | | | | | | | | | |
| (3292) Lincolnshire St | 0.05 | 240 | R | | | | | | | | | NA | | NA | | 08/24/2016 |
| | | | | | | From: 29-2222 Beverly Manor Dr | | | | | | | | | | |
| (3292) Lincolnshire St | 0.13 | 270 | R | | | | | | | | | NA | | NA | | 08/24/2016 |
| | | | | | | From: 29-3274 Thornton St | | | | | | | | | | |
| (3293) Barkham Lane | 0.09 | 200 | R | | | | | | | | | NA | | NA | | 11/08/2002 |
| | | | | | | From: 29-3226 Quaint Lane | | | | | | | | | | |
| | | | | | | To: 29-696 Wolftrap Rd | | | | | | | | | | |
| (3293) Barkham Lane | 0.06 | 130 | R | | | | | | | | | NA | | NA | | 12/10/2002 |
| | | | | | | From: 29-3715 Oak Pl | | | | | | | | | | |
| (3294) Kings Park Dr | 0.53 | 730 | F | 99% | 1% | 0% | 0% | 0% | 0% | C | 0.097 | F | 0.76 | 780 | F | 2018 |
| | | | | | | From: 29-620 Braddock Rd | | | | | | | | | | |
| | | | | | | To: 29-4450 Kenilworth Dr | | | | | | | | | | |
| (3294) Kings Park Dr | 0.36 | 260 | F | 98% | 1% | 0% | 1% | 0% | 0% | C | 0.106 | F | 0.774 | 280 | F | 2018 |
| | | | | | | From: 29-3647 Southampton Dr | | | | | | | | | | |
| (3294) Eastbourne Dr | 0.64 | 800 | R | | | | | | | | | 0.097 | F | 0.76 | NA | 05/08/2003 |
| | | | | | | From: 29-3295 E, Clydesdale Rd | | | | | | | | | | |
| | | | | | | To: Clydesdale Rd | | | | | | | | | | |
| (3295) Victoria Rd | 0.41 | 6200 | R | | | | | | | | | NA | | NA | | 1991 |
| | | | | | | From: 29-3297 Thames St | | | | | | | | | | |
| (3295) Victoria Rd | 0.22 | 480 | R | | | | | | | | | NA | | NA | | 08/05/2009 |
| | | | | | | From: 29-3294 N, Kings Park Dr | | | | | | | | | | |
| (3295) Victoria Rd | 0.48 | 540 | R | | | | | | | | | NA | | NA | | 03/16/2009 |
| | | | | | | From: 29-3383 W, Parliment Dr | | | | | | | | | | |
| (3295) Victoria Rd | 0.15 | 640 | R | | | | | | | | | NA | | NA | | 08/05/2009 |
| | | | | | | From: 29-3294 S, Kings Park Dr | | | | | | | | | | |
| (3295) Clydesdale Dr | 0.30 | 690 | R | | | | | | | | | NA | | NA | | 07/23/2009 |
| | | | | | | From: Victoria Rd | | | | | | | | | | |
| (3295) Clydesdale Dr | 0.22 | 680 | R | | | | | | | | | NA | | NA | | 08/05/2009 |
| | | | | | | From: 29-3647 Southampton Dr | | | | | | | | | | |
| (3295) Clydesdale Dr | 0.27 | 2900 | R | | | | | | | | | NA | | NA | | 08/05/2009 |
| | | | | | | From: 29-3806 Danbury Forest Dr | | | | | | | | | | |
| | | | | | | To: 29-3294 SOUTH | | | | | | | | | | |
| (3296) Cromwell Dr | 0.18 | 110 | R | | | | | | | | | NA | | NA | | 01/29/2002 |
| | | | | | | From: 29-3625 Yorkshire St | | | | | | | | | | |
| (3296) Cromwell Dr | 0.09 | 260 | R | | | | | | | | | NA | | NA | | 01/29/2002 |
| | | | | | | From: 29-3351 Piccadilly Pl | | | | | | | | | | |
| (3296) Cromwell Dr | 0.10 | 240 | R | | | | | | | | | NA | | NA | | 01/29/2002 |
| | | | | | | From: 29-3383 EAST | | | | | | | | | | |
| (3296) Cromwell Dr | 0.35 | 230 | R | | | | | | | | | NA | | NA | | 01/29/2002 |
| | | | | | | From: 29-3294 NORTH | | | | | | | | | | |

Virginia Department of Transportation
Traffic Engineering Division
2018
Annual Average Daily Traffic Volume Estimates By Section of Route
Fairfax Maintenance Area

| Route | Length | AADT | QA | 4Tire | Bus | -----Truck----- | | | | QC | K Factor | QK | Dir Factor | AAWDT | QW | Year |
|-----------------------|--------|------|----|-------|-----|---------------------------------|--------|--------|--------|----|-------------|----|---------------|-------|----|------------|
| | | | | | | 2Axle | 3+Axle | 1Trail | 2Trail | | | | | | | |
| Fairfax County | | | | | | | | | | | | | | | | |
| (3296) Cromwell Dr | 0.18 | 310 | R | | | From: 29-3294 NORTH | | | | | NA | | | NA | | 01/29/2002 |
| (3296) Cromwell Dr | 0.20 | 200 | R | | | To: 29-3367 Grantham St | | | | | NA | | | NA | | 01/29/2002 |
| (3296) Cromwell Dr | 0.05 | 100 | R | | | From: 29-3383 WEST | | | | | NA | | | NA | | 01/29/2002 |
| | | | | | | To: Dead End | | | | | | | | | | |
| (3297) Thames St | 0.11 | 170 | R | | | From: 29-3295 Victoria Rd | | | | | NA | | | NA | | 01/30/2002 |
| (3297) Thames St | 0.25 | 190 | R | | | To: 29-3648 London Ct | | | | | NA | | | NA | | 01/30/2002 |
| (3297) Thames St | 0.54 | 340 | R | | | From: 29-3647 S, Southampton Dr | | | | | NA | | | NA | | 01/30/2002 |
| (3297) Thames St | 0.10 | 130 | R | | | To: 29-3658 Derby Ct | | | | | NA | | | NA | | 01/30/2002 |
| (3297) Lancashire Dr | 0.08 | 120 | R | | | From: 29-3647 N, Southampton Dr | | | | | NA | | | NA | | 01/29/2002 |
| | | | | | | To: Dead End | | | | | | | | | | |
| (3298) Lillian Dr | 0.21 | 150 | R | | | From: 29-3290 Craft Rd | | | | | NA | | | NA | | 01/24/2017 |
| | | | | | | To: 29-1681 Eaton Place | | | | | | | | | | |
| (3299) Meric Rd | 0.04 | 5 | R | | | From: 29-3242 Colleen Lane | | | | | NA | | | NA | | 11/11/2014 |
| | | | | | | To: Dead End | | | | | | | | | | |
| (3300) Larkmeade Dr | 0.17 | 490 | R | | | From: 29-677 Old Courthouse Rd | | | | | NA | | | NA | | 12/10/2002 |
| | | | | | | To: 29-3839 Pebble Beach Dr | | | | | | | | | | |
| (3301) Cullum St | 0.04 | 270 | R | | | From: 29-638 Pohick Rd | | | | | NA | | | NA | | 02/14/2017 |
| (3301) Cullum St | 0.11 | 450 | R | | | To: 29-3308 Cullum Dr | | | | | NA | | | NA | | 01/29/2002 |
| (3301) Cullum St | 0.03 | 5 | R | | | From: 29-3302 Lagrange St | | | | | NA | | | NA | | 07/11/2018 |
| | | | | | | To: Dead End | | | | | | | | | | |
| (3302) Lagrange St | 0.04 | 140 | R | | | From: Dead End | | | | | NA | | | NA | | 06/24/2003 |
| (3302) Lagrange St | 0.24 | 370 | R | | | To: 29-3301 Cullum St | | | | | NA | | | NA | | 01/29/2002 |
| (3302) Lagrange St | 0.06 | 300 | R | | | From: 29-3304 Pollen St | | | | | NA | | | NA | | 02/14/2017 |
| (3302) Lagrange St | 0.06 | 370 | R | | | To: 29-3596 E, Devries Dr | | | | | NA | | | NA | | 01/29/2002 |
| (3302) Lagrange St | 0.21 | 370 | R | | | From: 29-3583 E, Mahoney Dr | | | | | NA | | | NA | | 06/24/2003 |
| (3302) Lagrange St | 0.05 | 580 | R | | | To: 29-4225 McCloud Ct | | | | | NA | | | NA | | 06/24/2003 |
| (3302) Lagrange St | 0.06 | 760 | R | | | From: 29-3583 W, Mahoney Dr | | | | | NA | | | NA | | 06/24/2003 |
| (3302) Lagrange St | 0.05 | 1300 | R | | | To: 29-3596 W, Devries Dr | | | | | NA | | | NA | | 06/24/2003 |
| (3302) Lagrange St | 0.06 | 1300 | R | | | From: 29-3306 Sylvania St | | | | | NA | | | NA | | 02/14/2017 |
| | | | | | | To: 29-638 Pohick Rd | | | | | | | | | | |

Virginia Department of Transportation
 Traffic Engineering Division
 2018
 Annual Average Daily Traffic Volume Estimates By Section of Route
 Fairfax Maintenance Area

| Route | Length | AADT | QA | 4Tire | Bus | -----Truck----- | | | | QC | K Factor | QK | Dir Factor | AAWDT | QW | Year |
|-----------------------|--------|------|----|-------|-----|--------------------------------|--------|--------|--------|----|-------------|----|---------------|-------|----|------------|
| | | | | | | 2Axle | 3+Axle | 1Trail | 2Trail | | | | | | | |
| Fairfax County | | | | | | | | | | | | | | | | |
| (3303) Overly Dr | 0.19 | 60 | R | | | From: 29-1697 S, Larpin Lane | | | | | NA | | | NA | | 01/24/2017 |
| (3303) Overly Dr | 0.09 | 290 | R | | | To: 29-1697 N, Larpin Lane | | | | | NA | | | NA | | 06/24/2003 |
| (3303) Overly Dr | 0.06 | 60 | R | | | From: 29-1693 La Vista Dr | | | | | NA | | | NA | | 07/11/2018 |
| | | | | | | To: Dead End | | | | | | | | | | |
| (3304) Pollen St | 0.06 | 990 | R | | | From: 29-638 Pohick Rd | | | | | NA | | | NA | | 02/14/2017 |
| (3304) Pollen St | 0.12 | 570 | R | | | To: 29-3306 Sylvania St | | | | | NA | | | NA | | 06/24/2003 |
| (3304) Pollen St | 0.06 | 410 | R | | | From: 29-3307 Benham St | | | | | NA | | | NA | | 06/24/2003 |
| (3304) Pollen St | 0.06 | 340 | R | | | To: 29-3305 Jandell Rd | | | | | NA | | | NA | | 06/24/2003 |
| (3304) Pollen St | 0.04 | 40 | R | | | From: 29-3302 Lagrange St | | | | | NA | | | NA | | 06/24/2003 |
| | | | | | | To: Dead End | | | | | | | | | | |
| (3305) Jandell Rd | 0.03 | 70 | R | | | From: Dead End | | | | | NA | | | NA | | 06/24/2003 |
| (3305) Jandell Rd | 0.16 | 100 | R | | | To: 29-3306 Sylvania St | | | | | NA | | | NA | | 02/14/2017 |
| | | | | | | From: 29-3304 Pollen St | | | | | | | | | | |
| (3306) Sylvania St | 0.06 | 320 | R | | | To: 29-3305 Jandell Rd | | | | | NA | | | NA | | 06/24/2003 |
| (3306) Sylvania St | 0.19 | 310 | R | | | From: 29-3307 Benham St | | | | | NA | | | NA | | 06/24/2003 |
| (3306) Sylvania St | 0.21 | 360 | R | | | To: 29-3304 Pollen St | | | | | NA | | | NA | | 02/14/2017 |
| | | | | | | From: 29-3302 Lagrange St | | | | | | | | | | |
| (3307) Benham St | 0.10 | 190 | R | | | To: 29-3306 Sylvania St | | | | | NA | | | NA | | 06/24/2003 |
| (3307) Benham St | 0.05 | 150 | R | | | From: 29-3345 Billsam Ct | | | | | NA | | | NA | | 02/14/2017 |
| | | | | | | To: 29-3304 Pollen St | | | | | | | | | | |
| (3308) Cullum Dr | 0.07 | 60 | R | | | From: Dead End | | | | | NA | | | NA | | 06/24/2003 |
| | | | | | | To: 29-3301 Cullum St | | | | | | | | | | |
| (3309) Jansen Dr | 0.86 | 230 | R | | | From: 29-644 Old Keene Mill Rd | | | | | NA | | | NA | | 12/15/2014 |
| | | | | | | To: Dead End | | | | | | | | | | |
| (3310) Bardu Ave | 0.96 | 900 | R | | | From: 29-3332 W, Greeley Blvd | | | | | NA | | | NA | | 03/16/2009 |
| | | | | | | To: 29-3309 Jansen Dr | | | | | | | | | | |
| (3311) Boyd Ct | 0.08 | 130 | R | | | From: 29-3309 Jansen Dr | | | | | NA | | | NA | | 12/20/2001 |
| | | | | | | To: Dead End | | | | | | | | | | |
| (3312) Bracken Ct | 0.14 | 160 | R | | | From: 29-3309 Jansen Dr | | | | | NA | | | NA | | 12/20/2001 |
| | | | | | | To: Dead End | | | | | | | | | | |
| (3313) Alberta Ct | 0.14 | 30 | R | | | From: 29-3588 S, Alberta St | | | | | NA | | | NA | | 01/19/2016 |
| | | | | | | To: 29-3588 N, Alberta St | | | | | | | | | | |

Virginia Department of Transportation
Traffic Engineering Division
2018
Annual Average Daily Traffic Volume Estimates By Section of Route
Fairfax Maintenance Area

| Route | Length | AADT | QA | 4Tire | Bus | -----Truck----- | | | | QC | K Factor | QK | Dir Factor | AAWDT | QW | Year |
|-----------------------|--------|------|----|-------|-----|-----------------|--------|--------|--------|----|-------------|----|---------------|-------|----|------------|
| | | | | | | 2Axle | 3+Axle | 1Trail | 2Trail | | | | | | | |
| Fairfax County | | | | | | | | | | | | | | | | |
| (3314) Jansen Ct | 0.09 | 120 | R | | | | | | | | NA | | | NA | | 12/20/2001 |
| | | | | | | | | | | | | | | | | |
| (3315) Ainsworth Ave | 0.21 | 140 | R | | | | | | | | NA | | | NA | | 08/18/2003 |
| | | | | | | | | | | | | | | | | |
| (3316) Bardu Ct | 0.07 | 100 | R | | | | | | | | NA | | | NA | | 12/20/2001 |
| | | | | | | | | | | | | | | | | |
| (3317) Farley St | 0.11 | 110 | R | | | | | | | | NA | | | NA | | 01/02/2002 |
| | | | | | | | | | | | | | | | | |
| (3318) Admiral Dr | 0.05 | 10 | R | | | | | | | | NA | | | NA | | 10/18/2016 |
| | | | | | | | | | | | | | | | | |
| (3318) Admiral Dr | 0.22 | 210 | R | | | | | | | | NA | | | NA | | 07/29/2003 |
| | | | | | | | | | | | | | | | | |
| (3318) Admiral Dr | 0.07 | 250 | R | | | | | | | | NA | | | NA | | 09/19/2016 |
| | | | | | | | | | | | | | | | | |
| (3319) Gatewood Dr | 0.19 | 180 | R | | | | | | | | NA | | | NA | | 07/29/2003 |
| | | | | | | | | | | | | | | | | |
| (3319) Gatewood Dr | 0.08 | 130 | R | | | | | | | | NA | | | NA | | 07/29/2003 |
| | | | | | | | | | | | | | | | | |
| (3319) Gatewood Dr | 0.10 | 150 | R | | | | | | | | NA | | | NA | | 07/29/2003 |
| | | | | | | | | | | | | | | | | |
| (3319) Gatewood Dr | 0.21 | 310 | R | | | | | | | | NA | | | NA | | 09/19/2016 |
| | | | | | | | | | | | | | | | | |
| (3320) Nordok Place | 0.29 | 930 | R | | | | | | | | NA | | | NA | | 09/19/2016 |
| | | | | | | | | | | | | | | | | |
| (3320) Nordok Place | 0.07 | 470 | R | | | | | | | | NA | | | NA | | 07/29/2003 |
| | | | | | | | | | | | | | | | | |
| (3321) Bayberry Dr | 0.29 | 50 | R | | | | | | | | NA | | | NA | | 12/13/2016 |
| | | | | | | | | | | | | | | | | |
| (3321) Bayberry Dr | 0.03 | 300 | R | | | | | | | | NA | | | NA | | 12/13/2016 |
| | | | | | | | | | | | | | | | | |
| (3322) Lindberg Dr | 0.44 | 460 | R | | | | | | | | NA | | | NA | | 07/20/2009 |
| | | | | | | | | | | | | | | | | |
| (3323) Dabney Ave | 0.10 | 670 | R | | | | | | | | NA | | | NA | | 01/02/2002 |
| | | | | | | | | | | | | | | | | |
| (3323) Dabney Ave | 0.07 | 540 | R | | | | | | | | NA | | | NA | | 01/02/2002 |
| | | | | | | | | | | | | | | | | |
| (3323) Dabney Ave | 0.04 | 540 | R | | | | | | | | NA | | | NA | | 01/02/2002 |
| | | | | | | | | | | | | | | | | |
| (3323) Dabney Ave | 0.11 | 370 | R | | | | | | | | NA | | | NA | | 01/02/2002 |
| | | | | | | | | | | | | | | | | |
| (3323) Dabney Ave | 0.05 | 410 | R | | | | | | | | NA | | | NA | | 01/02/2002 |
| | | | | | | | | | | | | | | | | |
| (3323) Dabney Ave | 0.06 | 400 | R | | | | | | | | NA | | | NA | | 01/02/2002 |
| | | | | | | | | | | | | | | | | |

Virginia Department of Transportation
Traffic Engineering Division
2018
Annual Average Daily Traffic Volume Estimates By Section of Route
Fairfax Maintenance Area

| Route | Length | AADT | QA | 4Tire | Bus | -----Truck----- | | | | QC | K Factor | QK | Dir Factor | AAWDT | QW | Year |
|-----------------------|--------------|------|------|-------|-----|-----------------|--------|--------|--------|----|-------------|----|---------------|-------|----|------------|
| | | | | | | 2Axle | 3+Axle | 1Trail | 2Trail | | | | | | | |
| Fairfax County | | | | | | | | | | | | | | | | |
| 3324 | Rockglen Ct | 0.08 | 170 | R | | | | | | | | NA | | NA | | 01/02/2002 |
| | | | | | | | | | | | | | | | | |
| | | | | | | | | | | | | | | | | |
| 3324 | Rockglen Ct | 0.11 | 110 | R | | | | | | | | NA | | NA | | 01/02/2002 |
| | | | | | | | | | | | | | | | | |
| | | | | | | | | | | | | | | | | |
| 3325 | Gatewood Ct | 0.09 | 90 | R | | | | | | | | NA | | NA | | 07/20/2009 |
| | | | | | | | | | | | | | | | | |
| | | | | | | | | | | | | | | | | |
| 3326 | Glenister Dr | 0.05 | 190 | R | | | | | | | | NA | | NA | | 01/02/2002 |
| | | | | | | | | | | | | | | | | |
| | | | | | | | | | | | | | | | | |
| 3326 | Glenister Dr | 0.28 | 130 | R | | | | | | | | NA | | NA | | 01/02/2002 |
| | | | | | | | | | | | | | | | | |
| | | | | | | | | | | | | | | | | |
| 3326 | Glenister Dr | 0.14 | 250 | R | | | | | | | | NA | | NA | | 01/02/2002 |
| | | | | | | | | | | | | | | | | |
| | | | | | | | | | | | | | | | | |
| 3326 | Glenister Dr | 0.30 | 470 | R | | | | | | | | NA | | NA | | 01/02/2002 |
| | | | | | | | | | | | | | | | | |
| | | | | | | | | | | | | | | | | |
| 3327 | Harwood Ct | 0.05 | 100 | R | | | | | | | | NA | | NA | | 12/20/2001 |
| | | | | | | | | | | | | | | | | |
| | | | | | | | | | | | | | | | | |
| 3328 | Redman St | 0.10 | 320 | R | | | | | | | | NA | | NA | | 08/18/2003 |
| | | | | | | | | | | | | | | | | |
| | | | | | | | | | | | | | | | | |
| 3328 | Redman St | 0.25 | 460 | R | | | | | | | | NA | | NA | | 08/18/2003 |
| | | | | | | | | | | | | | | | | |
| | | | | | | | | | | | | | | | | |
| 3329 | Flint St | 0.03 | 30 | R | | | | | | | | NA | | NA | | 08/18/2003 |
| | | | | | | | | | | | | | | | | |
| | | | | | | | | | | | | | | | | |
| 3329 | Flint St | 0.09 | 210 | R | | | | | | | | NA | | NA | | 08/18/2003 |
| | | | | | | | | | | | | | | | | |
| | | | | | | | | | | | | | | | | |
| 3329 | Flint St | 0.12 | 420 | R | | | | | | | | NA | | NA | | 08/18/2003 |
| | | | | | | | | | | | | | | | | |
| | | | | | | | | | | | | | | | | |
| 3330 | Scott St | 0.10 | 340 | R | | | | | | | | NA | | NA | | 08/18/2003 |
| | | | | | | | | | | | | | | | | |
| | | | | | | | | | | | | | | | | |
| 3330 | Scott St | 0.20 | 220 | R | | | | | | | | NA | | NA | | 08/18/2003 |
| | | | | | | | | | | | | | | | | |
| | | | | | | | | | | | | | | | | |
| 3331 | Giles St | 0.05 | 46 | R | | | | | | | | NA | | NA | | 04/02/2002 |
| | | | | | | | | | | | | | | | | |
| | | | | | | | | | | | | | | | | |
| 3331 | Giles St | 0.09 | 180 | R | | | | | | | | NA | | NA | | 08/18/2003 |
| | | | | | | | | | | | | | | | | |
| | | | | | | | | | | | | | | | | |
| 3331 | Giles St | 0.11 | 45 | R | | | | | | | | NA | | NA | | 08/18/2003 |
| | | | | | | | | | | | | | | | | |
| | | | | | | | | | | | | | | | | |
| 3332 | Greeley Blvd | 0.32 | 1700 | R | | | | | | | | NA | | NA | | 12/19/2001 |
| | | | | | | | | | | | | | | | | |
| | | | | | | | | | | | | | | | | |
| 3332 | Greeley Blvd | 0.25 | 1700 | R | | | | | | | | NA | | NA | | 12/19/2001 |
| | | | | | | | | | | | | | | | | |
| | | | | | | | | | | | | | | | | |
| 3332 | Greeley Blvd | 0.77 | 2500 | F | 97% | 1% | 1% | 0% | 0% | C | 0.112 | F | 0.564 | 2600 | F | 2018 |
| | | | | | | | | | | | | | | | | |
| | | | | | | | | | | | | | | | | |
| 3332 | Greeley Blvd | 0.55 | 2300 | F | 98% | 1% | 1% | 0% | 0% | C | 0.113 | F | 0.541 | 2400 | F | 2018 |
| | | | | | | | | | | | | | | | | |
| | | | | | | | | | | | | | | | | |

Virginia Department of Transportation
Traffic Engineering Division
2018
Annual Average Daily Traffic Volume Estimates By Section of Route
Fairfax Maintenance Area

| Route | Length | AADT | QA | 4Tire | Bus | -----Truck----- | | | | QC | K Factor | QK | Dir Factor | AAWDT | QW | Year |
|-----------------------|---------------|------|------|-------|-----|-----------------|--------|--------|--------|----|-------------|----|---------------|-------|----|------------|
| | | | | | | 2Axle | 3+Axle | 1Trail | 2Trail | | | | | | | |
| Fairfax County | | | | | | | | | | | | | | | | |
| 3332 | Greeley Blvd | 1.20 | 2400 | F | 98% | 1% | 1% | 1% | 0% | C | 0.121 | F | 0.654 | 2600 | F | 2018 |
| | | | | | | | | | | | | | | | | |
| | | | | | | | | | | | | | | | | |
| 3333 | Old Oaks Dr | 0.15 | 180 | R | | | | | | | NA | | | NA | | 12/20/2001 |
| | | | | | | | | | | | | | | | | |
| 3333 | Old Oaks Dr | 0.17 | 530 | R | | | | | | | NA | | | NA | | 01/02/2002 |
| | | | | | | | | | | | | | | | | |
| 3333 | Old Oaks Dr | 0.07 | 500 | R | | | | | | | NA | | | NA | | 01/02/2002 |
| | | | | | | | | | | | | | | | | |
| 3334 | Tanglewood Ct | 0.05 | 49 | R | | | | | | | NA | | | NA | | 12/20/2001 |
| | | | | | | | | | | | | | | | | |
| 3335 | Rockglen Dr | 0.06 | 340 | R | | | | | | | NA | | | NA | | 08/14/2003 |
| | | | | | | | | | | | | | | | | |
| 3335 | Rockglen Dr | 0.12 | 130 | R | | | | | | | NA | | | NA | | 12/20/2001 |
| | | | | | | | | | | | | | | | | |
| 3336 | Tyner St | 0.10 | 80 | R | | | | | | | NA | | | NA | | 08/14/2003 |
| | | | | | | | | | | | | | | | | |
| 3336 | Tyner St | 0.06 | 100 | R | | | | | | | NA | | | NA | | 12/20/2001 |
| | | | | | | | | | | | | | | | | |
| 3337 | Charnwood St | 0.04 | 60 | R | | | | | | | NA | | | NA | | 12/20/2001 |
| | | | | | | | | | | | | | | | | |
| 3337 | Charnwood St | 0.10 | 160 | R | | | | | | | NA | | | NA | | 08/14/2003 |
| | | | | | | | | | | | | | | | | |
| 3337 | Charnwood St | 0.19 | 240 | R | | | | | | | NA | | | NA | | 08/14/2003 |
| | | | | | | | | | | | | | | | | |
| 3338 | Brompton St | 0.11 | 560 | R | | | | | | | NA | | | NA | | 01/02/2002 |
| | | | | | | | | | | | | | | | | |
| 3338 | Brompton St | 0.10 | 390 | R | | | | | | | NA | | | NA | | 01/02/2002 |
| | | | | | | | | | | | | | | | | |
| 3338 | Brompton St | 0.07 | 530 | R | | | | | | | NA | | | NA | | 01/02/2002 |
| | | | | | | | | | | | | | | | | |
| 3338 | Brompton St | 0.05 | 370 | R | | | | | | | NA | | | NA | | 01/02/2002 |
| | | | | | | | | | | | | | | | | |
| 3338 | Brompton St | 0.09 | 320 | R | | | | | | | NA | | | NA | | 01/02/2002 |
| | | | | | | | | | | | | | | | | |
| 3338 | Brompton St | 0.03 | 210 | R | | | | | | | NA | | | NA | | 01/02/2002 |
| | | | | | | | | | | | | | | | | |
| 3338 | Brompton St | 0.03 | 30 | R | | | | | | | NA | | | NA | | 08/14/2003 |
| | | | | | | | | | | | | | | | | |
| 3339 | Lory Ct | 0.05 | 50 | R | | | | | | | NA | | | NA | | 07/28/2003 |
| | | | | | | | | | | | | | | | | |
| 3340 | Becker Dr | 0.03 | 10 | R | | | | | | | NA | | | NA | | 10/18/2016 |
| | | | | | | | | | | | | | | | | |
| 3341 | Dyer Ct | 0.06 | 70 | R | | | | | | | NA | | | NA | | 06/24/2003 |
| | | | | | | | | | | | | | | | | |

Virginia Department of Transportation
Traffic Engineering Division
2018
Annual Average Daily Traffic Volume Estimates By Section of Route
Fairfax Maintenance Area

| Route | Length | AADT | QA | 4Tire | Bus | -----Truck----- | | | | QC | K Factor | QK | Dir Factor | AAWDT | QW | Year |
|-----------------------|--------|------|----|-------|-----|-----------------|--------|--------|--------|----|-------------|----|---------------|-------|----|------------|
| | | | | | | 2Axle | 3+Axle | 1Trail | 2Trail | | | | | | | |
| Fairfax County | | | | | | | | | | | | | | | | |
| 3342 Casperson Rd | 0.21 | 800 | R | | | | | | | | NA | | NA | | | 02/07/2017 |
| | | | | | | | | | | | | | | | | |
| | | | | | | | | | | | | | | | | |
| 3343 Dubois St | 0.07 | 100 | R | | | | | | | | NA | | NA | | | 01/24/2017 |
| | | | | | | | | | | | | | | | | |
| | | | | | | | | | | | | | | | | |
| 3344 Old Oaks Ct | 0.03 | 48 | R | | | | | | | | NA | | NA | | | 01/02/2002 |
| | | | | | | | | | | | | | | | | |
| | | | | | | | | | | | | | | | | |
| 3345 Billsam Ct | 0.04 | 70 | R | | | | | | | | NA | | NA | | | 08/20/2003 |
| | | | | | | | | | | | | | | | | |
| | | | | | | | | | | | | | | | | |
| 3346 Nedra Ave | 0.07 | 20 | R | | | | | | | | NA | | NA | | | 07/11/2018 |
| | | | | | | | | | | | | | | | | |
| | | | | | | | | | | | | | | | | |
| 3347 Courtland Rd | 0.10 | 140 | R | | | | | | | | NA | | NA | | | 07/24/2003 |
| | | | | | | | | | | | | | | | | |
| | | | | | | | | | | | | | | | | |
| 3347 Courtland Rd | 0.15 | 140 | R | | | | | | | | NA | | NA | | | 07/28/2003 |
| | | | | | | | | | | | | | | | | |
| | | | | | | | | | | | | | | | | |
| 3347 Courtland Rd | 0.08 | 210 | R | | | | | | | | NA | | NA | | | 07/28/2003 |
| | | | | | | | | | | | | | | | | |
| | | | | | | | | | | | | | | | | |
| 3347 Courtland Rd | 0.24 | 180 | R | | | | | | | | NA | | NA | | | 09/19/2016 |
| | | | | | | | | | | | | | | | | |
| | | | | | | | | | | | | | | | | |
| 3348 Shannon Court | 0.05 | 70 | R | | | | | | | | NA | | NA | | | 07/30/2003 |
| | | | | | | | | | | | | | | | | |
| | | | | | | | | | | | | | | | | |
| 3350 Buell St | 0.03 | 10 | R | | | | | | | | NA | | NA | | | 07/11/2018 |
| | | | | | | | | | | | | | | | | |
| | | | | | | | | | | | | | | | | |
| 3351 Piccadilly Pl | 0.24 | 130 | R | | | | | | | | NA | | NA | | | 08/14/2003 |
| | | | | | | | | | | | | | | | | |
| | | | | | | | | | | | | | | | | |
| 3352 Deland Dr | 0.03 | 420 | R | | | | | | | | NA | | NA | | | 01/02/2002 |
| | | | | | | | | | | | | | | | | |
| | | | | | | | | | | | | | | | | |
| 3352 Deland Dr | 0.06 | 170 | R | | | | | | | | NA | | NA | | | 08/14/2003 |
| | | | | | | | | | | | | | | | | |
| | | | | | | | | | | | | | | | | |
| 3352 Doane Ave | 0.16 | 140 | R | | | | | | | | NA | | NA | | | 01/02/2002 |
| | | | | | | | | | | | | | | | | |
| | | | | | | | | | | | | | | | | |
| 3352 Deland Dr | 0.07 | 130 | R | | | | | | | | NA | | NA | | | 01/02/2002 |
| | | | | | | | | | | | | | | | | |
| | | | | | | | | | | | | | | | | |
| 3352 Deland Dr | 0.16 | 170 | R | | | | | | | | NA | | NA | | | 10/02/2001 |
| | | | | | | | | | | | | | | | | |
| | | | | | | | | | | | | | | | | |
| 3353 Anson Ct | 0.08 | 150 | R | | | | | | | | NA | | NA | | | 08/14/2003 |
| | | | | | | | | | | | | | | | | |
| | | | | | | | | | | | | | | | | |
| 3353 Anson Ct | 0.06 | 100 | R | | | | | | | | NA | | NA | | | 12/20/2001 |
| | | | | | | | | | | | | | | | | |
| | | | | | | | | | | | | | | | | |
| 3354 Ava St | 0.03 | 20 | R | | | | | | | | NA | | NA | | | 12/20/2001 |
| | | | | | | | | | | | | | | | | |
| | | | | | | | | | | | | | | | | |
| 3355 Pinedale Ct | 0.10 | 60 | R | | | | | | | | NA | | NA | | | 11/11/2014 |
| | | | | | | | | | | | | | | | | |
| | | | | | | | | | | | | | | | | |

Virginia Department of Transportation
Traffic Engineering Division
2018
Annual Average Daily Traffic Volume Estimates By Section of Route
Fairfax Maintenance Area

| Route | Length | AADT | QA | 4Tire | Bus | -----Truck----- | | | | QC | K Factor | QK | Dir Factor | AAWDT | QW | Year |
|-----------------------|--------|------|----|-------|-----|-----------------|--------|--------|--------|----|-------------|----|---------------|-------|----|------------|
| | | | | | | 2Axle | 3+Axle | 1Trail | 2Trail | | | | | | | |
| Fairfax County | | | | | | | | | | | | | | | | |
| 3355 Cedarwood Ct | 0.09 | 60 | R | | | | | | | | NA | | | NA | | 11/11/2014 |
| | | | | | | | | | | | | | | | | |
| 3356 Squire Lane | 0.21 | 130 | R | | | | | | | | NA | | | NA | | 01/24/2017 |
| | | | | | | | | | | | | | | | | |
| 3357 Dabney Ct | 0.04 | 40 | R | | | | | | | | NA | | | NA | | 12/20/2001 |
| | | | | | | | | | | | | | | | | |
| 3358 Fernleigh Blvd | 0.03 | 20 | R | | | | | | | | NA | | | NA | | 12/20/2001 |
| | | | | | | | | | | | | | | | | |
| 3358 Fernleigh Blvd | 0.07 | 860 | R | | | | | | | | NA | | | NA | | 08/14/2003 |
| | | | | | | | | | | | | | | | | |
| 3358 Fernleigh Blvd | 0.06 | 830 | R | | | | | | | | NA | | | NA | | 08/19/2003 |
| | | | | | | | | | | | | | | | | |
| 3358 Fernleigh Blvd | 0.06 | 660 | R | | | | | | | | NA | | | NA | | 08/14/2003 |
| | | | | | | | | | | | | | | | | |
| 3358 Fernleigh Blvd | 0.07 | 100 | R | | | | | | | | NA | | | NA | | 12/20/2001 |
| | | | | | | | | | | | | | | | | |
| 3359 Manley Pl | 0.06 | 70 | R | | | | | | | | NA | | | NA | | 12/20/2001 |
| | | | | | | | | | | | | | | | | |
| 3360 Kerkam Ct | 0.08 | 100 | R | | | | | | | | NA | | | NA | | 12/20/2001 |
| | | | | | | | | | | | | | | | | |
| 3361 Cedar Ct | 0.05 | 70 | R | | | | | | | | NA | | | NA | | 08/20/2003 |
| | | | | | | | | | | | | | | | | |
| 3362 Giles Run Rd | 0.34 | 1900 | R | | | | | | | | NA | | | NA | | 08/18/2003 |
| | | | | | | | | | | | | | | | | |
| 3363 Habersham Way | 0.07 | 140 | R | | | | | | | | NA | | | NA | | 01/24/2017 |
| | | | | | | | | | | | | | | | | |
| 3363 Habersham Way | 0.18 | 530 | R | | | | | | | | NA | | | NA | | 07/31/2003 |
| | | | | | | | | | | | | | | | | |
| 3363 Habersham Way | 0.04 | 350 | R | | | | | | | | NA | | | NA | | 01/24/2017 |
| | | | | | | | | | | | | | | | | |
| 3363 Habersham Way | 0.11 | 160 | R | | | | | | | | NA | | | NA | | 07/31/2003 |
| | | | | | | | | | | | | | | | | |
| 3364 Joseph Makell Ct | 0.16 | 40 | R | | | | | | | | NA | | | NA | | 07/28/2003 |
| | | | | | | | | | | | | | | | | |
| 3365 Cranford St | 0.16 | 330 | R | | | | | | | | NA | | | NA | | 02/14/2017 |
| | | | | | | | | | | | | | | | | |
| 3365 Cranford St | 0.04 | 1100 | R | | | | | | | | NA | | | NA | | 02/14/2017 |
| | | | | | | | | | | | | | | | | |
| 3366 Yuma Ct | 0.05 | 80 | R | | | | | | | | NA | | | NA | | 08/11/2003 |
| | | | | | | | | | | | | | | | | |
| 3367 Grantham St | 0.05 | 730 | R | | | | | | | | NA | | | NA | | 08/14/2003 |
| | | | | | | | | | | | | | | | | |

Virginia Department of Transportation
Traffic Engineering Division
2018
Annual Average Daily Traffic Volume Estimates By Section of Route
Fairfax Maintenance Area

| Route | Length | AADT | QA | 4Tire | Bus | -----Truck----- | | | | QC | K Factor | QK | Dir Factor | AAWDT | QW | Year | |
|-----------------------|---------------------|------|------|-------|-----|-----------------|--------|--------|--------|----|-------------|-------|---------------|-------|------|------------|------|
| | | | | | | 2Axle | 3+Axle | 1Trail | 2Trail | | | | | | | | |
| Fairfax County | | | | | | | | | | | | | | | | | |
| 3367 | Grantham St | 0.06 | 310 | R | | | | | | | | NA | | NA | | 08/14/2003 | |
| | | | | | | | | | | | | | | | | | |
| | | | | | | | | | | | | | | | | | |
| 3368 | William And Mary Dr | 0.14 | 180 | R | | | | | | | | NA | | NA | | 07/28/2003 | |
| | | | | | | | | | | | | | | | | | |
| 3368 | William And Mary Dr | 0.08 | 270 | R | | | | | | | | NA | | NA | | 07/28/2003 | |
| | | | | | | | | | | | | | | | | | |
| 3368 | William And Mary Dr | 0.07 | 310 | R | | | | | | | | NA | | NA | | 12/13/2016 | |
| | | | | | | | | | | | | | | | | | |
| 3368 | William And Mary Dr | 0.11 | 790 | R | | | | | | | | NA | | NA | | 12/13/2016 | |
| | | | | | | | | | | | | | | | | | |
| 3368 | William And Mary Dr | 0.05 | 900 | R | | | | | | | | NA | | NA | | 07/28/2003 | |
| | | | | | | | | | | | | | | | | | |
| 3369 | Crown Court Rd | 0.11 | 180 | R | | | | | | | | NA | | NA | | 07/28/2003 | |
| | | | | | | | | | | | | | | | | | |
| 3369 | Crown Court Rd | 0.11 | 360 | R | | | | | | | | NA | | NA | | 07/28/2003 | |
| | | | | | | | | | | | | | | | | | |
| 3369 | Crown Court Rd | 0.14 | 480 | R | | | | | | | | NA | | NA | | 12/13/2016 | |
| | | | | | | | | | | | | | | | | | |
| 3370 | Kings Arm Dr | 0.16 | 120 | R | | | | | | | | NA | | NA | | 12/13/2016 | |
| | | | | | | | | | | | | | | | | | |
| 3371 | Governors Ct | 0.09 | 170 | R | | | | | | | | NA | | NA | | 07/28/2003 | |
| | | | | | | | | | | | | | | | | | |
| 3372 | Nelway Dr | 0.07 | 530 | R | | | | | | | | NA | | NA | | 12/09/2002 | |
| | | | | | | | | | | | | | | | | | |
| 3372 | Nelway Dr | 0.12 | 290 | R | | | | | | | | NA | | NA | | 12/09/2002 | |
| | | | | | | | | | | | | | | | | | |
| 3372 | Nelway Dr | 0.07 | 270 | R | | | | | | | | NA | | NA | | 12/09/2002 | |
| | | | | | | | | | | | | | | | | | |
| 3372 | Nelway Dr | 0.09 | 180 | R | | | | | | | | NA | | NA | | 12/09/2002 | |
| | | | | | | | | | | | | | | | | | |
| 3372 | Nelway Dr | 0.07 | 160 | R | | | | | | | | NA | | NA | | 12/09/2002 | |
| | | | | | | | | | | | | | | | | | |
| 3373 | Nelway Ct | 0.07 | 60 | R | | | | | | | | NA | | NA | | 10/31/2002 | |
| | | | | | | | | | | | | | | | | | |
| 3374 | Keeler Ct | 0.04 | 50 | R | | | | | | | | NA | | NA | | 08/20/2003 | |
| | | | | | | | | | | | | | | | | | |
| 3375 | Millbrook Pl | 0.12 | 120 | R | | | | | | | | NA | | NA | | 08/20/2003 | |
| | | | | | | | | | | | | | | | | | |
| 3376 | Lawrence St | 0.41 | 770 | R | | | | | | | | NA | | NA | | 07/21/2009 | |
| | | | | | | | | | | | | | | | | | |
| 3376 | Lawrence St | 0.59 | 4900 | F | 97% | 3% | 1% | 0% | 0% | 0% | C | 0.092 | F | 0.552 | 5300 | F | 2018 |
| | | | | | | | | | | | | | | | | | |
| 3376 | Lawrence St | 0.26 | 520 | R | | | | | | | | NA | | NA | | 12/08/2014 | |
| | | | | | | | | | | | | | | | | | |

Virginia Department of Transportation
Traffic Engineering Division
2018
Annual Average Daily Traffic Volume Estimates By Section of Route
Fairfax Maintenance Area

| Route | Length | AADT | QA | 4Tire | Bus | -----Truck----- | | | | QC | K Factor | QK | Dir Factor | AAWDT | QW | Year |
|-----------------------|--------|------|----|-------|-----|----------------------------------|--------|--------|--------|----|-------------|----|---------------|-------|----|------------|
| | | | | | | 2Axle | 3+Axle | 1Trail | 2Trail | | | | | | | |
| Fairfax County | | | | | | | | | | | | | | | | |
| (3377) Belle Vista Dr | 0.19 | 300 | R | | | From 29-1524 Burtonwood Dr | | | | | NA | | NA | | | 07/29/2003 |
| (3377) Belle Vista Dr | 0.08 | 270 | R | | | To 29-3318 Admiral Dr | | | | | NA | | NA | | | 09/19/2016 |
| | | | | | | From 29-1517 Ridgecrest Dr | | | | | | | | | | |
| (3378) Nemeth Ct | 0.05 | 50 | R | | | To 29-2069 Elba Rd | | | | | NA | | NA | | | 07/29/2003 |
| | | | | | | From Dead End | | | | | | | | | | |
| (3379) Woodlawn Ct | 0.04 | 300 | R | | | To 29-2069 Elba Rd | | | | | NA | | NA | | | 07/29/2003 |
| | | | | | | From Dead End | | | | | | | | | | |
| (3380) Fern Oak Ct | 0.01 | 5 | R | | | To 29-3262 Hornet Lane | | | | | NA | | NA | | | 05/29/2015 |
| (3380) Fern Oak Ct | 0.09 | 70 | R | | | To Dead End | | | | | NA | | NA | | | 11/11/2014 |
| | | | | | | From Dead End | | | | | | | | | | |
| (3381) Poyntz Pl | 0.04 | 46 | R | | | To 29-1540 Brookland Rd | | | | | NA | | NA | | | 07/31/2003 |
| | | | | | | From Cul-de-Sac | | | | | | | | | | |
| (3382) Westridge Ct | 0.17 | 190 | R | | | To 29-1540 Brookland Rd | | | | | NA | | NA | | | 07/31/2003 |
| | | | | | | From 29-3647 W, Lake Braddock Dr | | | | | | | | | | |
| (3383) Parliment Dr | 0.53 | 1600 | R | | | To 29-638 Rolling Rd | | | | | NA | | NA | | | 01/24/2002 |
| (3383) Parliment Dr | 0.84 | 800 | R | | | To Dead End | | | | | NA | | NA | | | 07/23/2009 |
| | | | | | | From Dead End | | | | | | | | | | |
| (3384) Trafalgar Ct | 0.15 | 180 | R | | | To 29-3294 Kings Park Dr | | | | | NA | | NA | | | 08/14/2003 |
| (3384) Trafalgar Ct | 0.02 | 160 | R | | | To 0.02 ME 29-3294 | | | | | NA | | NA | | | 08/14/2003 |
| | | | | | | From 29-3383 Parliment Dr | | | | | | | | | | |
| (3385) Parkway Pl | 0.03 | 150 | R | | | To Dead End | | | | | NA | | NA | | | 08/14/2003 |
| | | | | | | From Dead End | | | | | | | | | | |
| (3386) Upton St | 0.06 | 30 | R | | | To 29-2841 Brookside Rd | | | | | NA | | NA | | | 07/11/2018 |
| | | | | | | From Cul-de-Sac | | | | | | | | | | |
| (3387) Maryalice Pl | 0.07 | 80 | R | | | To 29-1869 Magnolia Lane | | | | | NA | | NA | | | 11/11/2014 |
| | | | | | | From Cul-de-Sac | | | | | | | | | | |
| (3388) Blairton Rd | 0.15 | 200 | R | | | To 29-3358 Fernleigh Blvd | | | | | NA | | NA | | | 12/20/2001 |
| (3388) Blairton Rd | 0.17 | 120 | R | | | To 29-3323 Dabney Ave | | | | | NA | | NA | | | 01/07/2004 |
| | | | | | | From 29-1680 Jane Way | | | | | | | | | | |
| (3389) Talbois Pl | 0.04 | 60 | R | | | To Dead End | | | | | NA | | NA | | | 07/31/2003 |
| | | | | | | From Cul-de-Sac | | | | | | | | | | |
| (3390) La Ronde Ct | 0.07 | 70 | R | | | To 29-1524 Burtonwood Dr | | | | | NA | | NA | | | 07/29/2003 |
| | | | | | | From 29-1472 Beddoo St | | | | | | | | | | |
| (3391) Hulvey Ter | 0.07 | 210 | R | | | To Dead End | | | | | NA | | NA | | | 07/29/2003 |

Virginia Department of Transportation
Traffic Engineering Division
2018
Annual Average Daily Traffic Volume Estimates By Section of Route
Fairfax Maintenance Area

| Route | Length | AADT | QA | 4Tire | Bus | -----Truck----- | | | | QC | K Factor | QK | Dir Factor | AAWDT | QW | Year |
|-----------------------|-------------------------|------|------|-------|-----|-----------------|--------|--------|--------|----|-------------|----|---------------|-------|----|------------|
| | | | | | | 2Axle | 3+Axle | 1Trail | 2Trail | | | | | | | |
| Fairfax County | | | | | | | | | | | | | | | | |
| 3392 | Copperfield Ct | 0.02 | 49 | R | | | | | | | | NA | | NA | | 08/14/2003 |
| | | | | | | | | | | | | | | | | |
| | | | | | | | | | | | | | | | | |
| 3393 | Gerken Ave | 0.05 | 50 | R | | | | | | | | NA | | NA | | 12/10/2002 |
| | | | | | | | | | | | | | | | | |
| 3393 | Gerken Ave | 0.10 | 200 | R | | | | | | | | NA | | NA | | 12/10/2002 |
| | | | | | | | | | | | | | | | | |
| 3393 | Gerken Ave | 0.11 | 280 | R | | | | | | | | NA | | NA | | 12/10/2002 |
| | | | | | | | | | | | | | | | | |
| 3394 | Doane Ct | 0.04 | 60 | R | | | | | | | | NA | | NA | | 12/20/2001 |
| | | | | | | | | | | | | | | | | |
| 3395 | Portland Pl | 0.07 | 45 | R | | | | | | | | NA | | NA | | 11/11/2014 |
| | | | | | | | | | | | | | | | | |
| 3395 | Portland Pl | 0.11 | 480 | R | | | | | | | | NA | | NA | | 08/23/2016 |
| | | | | | | | | | | | | | | | | |
| 3395 | Portland Pl | 0.08 | 650 | R | | | | | | | | NA | | NA | | 08/23/2016 |
| | | | | | | | | | | | | | | | | |
| 3396 | Hilldale Dr | 0.14 | 150 | R | | | | | | | | NA | | NA | | 07/31/2003 |
| | | | | | | | | | | | | | | | | |
| 3397 | Leric Lane | 0.05 | 110 | R | | | | | | | | NA | | NA | | 01/07/2004 |
| | | | | | | | | | | | | | | | | |
| 3398 | Douglas St | 0.10 | 90 | R | | | | | | | | NA | | NA | | 12/13/2016 |
| | | | | | | | | | | | | | | | | |
| 3398 | Douglas St | 0.10 | 190 | R | | | | | | | | NA | | NA | | 07/28/2003 |
| | | | | | | | | | | | | | | | | |
| 3399 | Summers Lane | 0.13 | 910 | R | | | | | | | | NA | | NA | | 11/09/2015 |
| | | | | | | | | | | | | | | | | |
| 3400 | Reedy Dr | 0.07 | 100 | R | | | | | | | | NA | | NA | | 11/11/2014 |
| | | | | | | | | | | | | | | | | |
| 3400 | Reedy Dr | 0.19 | 110 | R | | | | | | | | NA | | NA | | 11/11/2014 |
| | | | | | | | | | | | | | | | | |
| 3401 | Arlington Blvd Frontage | 0.12 | 45 | R | | | | | | | | NA | | NA | | 08/19/2015 |
| | | | | | | | | | | | | | | | | |
| 3402 | Aline Ave | 0.02 | 840 | R | | | | | | | | NA | | NA | | 06/22/2005 |
| | | | | | | | | | | | | | | | | |
| 3402 | Aline Ave | 0.08 | 3600 | R | | | | | | | | NA | | NA | | 03/17/2009 |
| | | | | | | | | | | | | | | | | |
| 3402 | Aline Ave | 0.10 | 3800 | R | | | | | | | | NA | | NA | | 03/17/2009 |
| | | | | | | | | | | | | | | | | |
| 3403 | Clinton Rd | 0.20 | 320 | R | | | | | | | | NA | | NA | | 10/14/2008 |
| | | | | | | | | | | | | | | | | |
| 3404 | Custis Pkwy | 0.08 | 170 | R | | | | | | | | NA | | NA | | 11/18/2002 |
| | | | | | | | | | | | | | | | | |

Virginia Department of Transportation
Traffic Engineering Division
2018
Annual Average Daily Traffic Volume Estimates By Section of Route
Fairfax Maintenance Area

| Route | Length | AADT | QA | 4Tire | Bus | -----Truck----- | | | | QC | K Factor | QK | Dir Factor | AAWDT | QW | Year |
|-----------------------|--------|------|----|-------|-----|-----------------|--------|--------|--------|----|-------------|----|---------------|-------|----|------------|
| | | | | | | 2Axle | 3+Axle | 1Trail | 2Trail | | | | | | | |
| Fairfax County | | | | | | | | | | | | | | | | |
| (3404) Custis Pkwy | 0.05 | 270 | R | | | | | | | | NA | | | NA | | 11/18/2002 |
| (3404) Custis Pkwy | 0.05 | 310 | R | | | | | | | | NA | | | NA | | 11/18/2002 |
| (3404) Custis Pkwy | 0.06 | 300 | R | | | | | | | | NA | | | NA | | 11/18/2002 |
| (3404) Custis Pkwy | 0.07 | 290 | R | | | | | | | | NA | | | NA | | 11/18/2002 |
| (3405) College Lane | 0.05 | 70 | R | | | | | | | | NA | | | NA | | 08/07/2003 |
| (3405) College Lane | 0.05 | 110 | R | | | | | | | | NA | | | NA | | 08/07/2003 |
| (3405) College Lane | 0.06 | 80 | R | | | | | | | | NA | | | NA | | 08/07/2003 |
| (3406) Banner Ct | 0.04 | 50 | R | | | | | | | | NA | | | NA | | 08/07/2003 |
| (3407) Baxter Ct | 0.08 | 90 | R | | | | | | | | NA | | | NA | | 08/07/2003 |
| (3408) Santayana Dr | 0.09 | 80 | R | | | | | | | | NA | | | NA | | 11/11/2014 |
| (3408) Santayana Dr | 0.15 | 290 | R | | | | | | | | NA | | | NA | | 01/12/2015 |
| (3408) Santayana Dr | 0.14 | 370 | R | | | | | | | | NA | | | NA | | 01/12/2015 |
| (3408) Santayana Dr | 0.14 | 450 | R | | | | | | | | NA | | | NA | | 11/04/2002 |
| (3408) Santayana Dr | 0.04 | 410 | R | | | | | | | | NA | | | NA | | 11/04/2002 |
| (3408) Santayana Dr | 0.13 | 180 | R | | | | | | | | NA | | | NA | | 01/12/2015 |
| (3408) Santayana Dr | 0.13 | 90 | R | | | | | | | | NA | | | NA | | 11/11/2014 |
| (3409) Christopher St | 0.09 | 45 | R | | | | | | | | NA | | | NA | | 11/11/2014 |
| (3409) Christopher St | 0.07 | 170 | R | | | | | | | | NA | | | NA | | 01/12/2015 |
| (3409) Christopher St | 0.21 | 160 | R | | | | | | | | NA | | | NA | | 01/12/2015 |
| (3409) Christopher St | 0.09 | 260 | R | | | | | | | | NA | | | NA | | 01/12/2015 |
| (3410) Alba Pl | 0.10 | 200 | R | | | | | | | | NA | | | NA | | 01/12/2015 |
| (3410) Alba Pl | 0.08 | 190 | R | | | | | | | | NA | | | NA | | 01/12/2015 |

Virginia Department of Transportation
Traffic Engineering Division
2018
Annual Average Daily Traffic Volume Estimates By Section of Route
Fairfax Maintenance Area

| Route | Length | AADT | QA | 4Tire | Bus | -----Truck----- | | | | QC | K Factor | QK | Dir Factor | AAWDT | QW | Year |
|--------------------------|--------|------|------|----------------------------|-----|-----------------|--------|--------|--------|----|-------------|----|---------------|-------|----|------------|
| | | | | | | 2Axle | 3+Axle | 1Trail | 2Trail | | | | | | | |
| Fairfax County | | | | | | | | | | | | | | | | |
| (3411) Saint Marks Pl | 0.11 | 80 | R | | | | | | | | NA | | | NA | | 11/11/2014 |
| | | | From | Dead End | | | | | | | | | | | | |
| | | | To | 29-3412 Pr William Dr | | | | | | | | | | | | |
| (3411) Saint Marks Pl | 0.25 | 70 | R | | | | | | | | NA | | | NA | | 01/12/2015 |
| | | | From | 29-3410 Alba Pl | | | | | | | | | | | | |
| | | | To | SR 236 Little River Tpke | | | | | | | | | | | | |
| (3412) Prince William Dr | 1.05 | 1800 | F | 98% | 1% | 1% | 1% | 0% | 0% | C | 0.107 | F | 0.656 | 1900 | F | 2018 |
| | | | From | 29-874 Hamilton Dr | | | | | | | | | | | | |
| (3412) Prince William Dr | 0.65 | 1400 | R | | | | | | | | NA | | | NA | | 12/07/2005 |
| | | | From | ECL Fairfax | | | | | | | | | | | | |
| | | | To | 29-2902 Glenbrook Dr | | | | | | | | | | | | |
| (3413) Parkside Ter | 0.22 | 120 | R | | | | | | | | NA | | | NA | | 11/11/2014 |
| | | | From | Dead End | | | | | | | | | | | | |
| | | | To | 29-3409 Christopher St | | | | | | | | | | | | |
| (3414) Saint Pauls Pl | 0.07 | 50 | R | | | | | | | | NA | | | NA | | 11/11/2014 |
| | | | From | 29-3408 Santayana Dr | | | | | | | | | | | | |
| | | | To | Dead End | | | | | | | | | | | | |
| (3415) Edenvale Rd | 0.09 | 60 | R | | | | | | | | NA | | | NA | | 11/11/2014 |
| | | | From | 29-2902 Glenbrook Dr | | | | | | | | | | | | |
| | | | To | Dead End | | | | | | | | | | | | |
| (3416) Midland Rd | 0.10 | 120 | R | | | | | | | | NA | | | NA | | 11/04/2002 |
| | | | From | 29-3610 Leghorn Pl | | | | | | | | | | | | |
| (3416) Midland Rd | 0.07 | 160 | R | | | | | | | | NA | | | NA | | 11/04/2002 |
| | | | From | 29-3408 Santayana Dr | | | | | | | | | | | | |
| | | | To | 29-3420 Inverchapel Rd | | | | | | | | | | | | |
| (3417) Gosport Lane | 0.06 | 200 | R | | | | | | | | NA | | | NA | | 08/05/2003 |
| | | | From | 29-3426 SOUTH | | | | | | | | | | | | |
| | | | To | 29-3426 NORTH | | | | | | | | | | | | |
| (3417) Gosport Lane | 0.23 | 250 | R | | | | | | | | NA | | | NA | | 08/05/2003 |
| | | | From | 29-3247 S, Queensberry Ave | | | | | | | | | | | | |
| | | | To | 29-3247 N, Queensberry Ave | | | | | | | | | | | | |
| (3417) Gosport Lane | 0.21 | 170 | R | | | | | | | | NA | | | NA | | 08/05/2003 |
| | | | From | 29-3696 Sedgewick Lane | | | | | | | | | | | | |
| | | | To | Dead End | | | | | | | | | | | | |
| (3418) Webbwood Ct | 0.08 | 140 | R | | | | | | | | NA | | | NA | | 08/04/2003 |
| | | | From | 29-3047 Long Pine Dr | | | | | | | | | | | | |
| (3418) Webbwood Ct | 0.06 | 80 | R | | | | | | | | NA | | | NA | | 08/04/2003 |
| | | | From | Dead End | | | | | | | | | | | | |
| | | | To | 29-3047 Long Pine Dr | | | | | | | | | | | | |
| (3419) Anola Ct | 0.05 | 80 | R | | | | | | | | NA | | | NA | | 08/05/2003 |
| | | | From | Dead End | | | | | | | | | | | | |
| | | | To | 29-3551 E, Hatteras Lane | | | | | | | | | | | | |
| (3420) Inverchapel Rd | 1.32 | 520 | R | | | | | | | | NA | | | NA | | 03/04/2009 |
| | | | From | 29-620 Braddock Rd | | | | | | | | | | | | |
| | | | To | 29-3420 Inverchapel Rd | | | | | | | | | | | | |
| (3421) Carrick Lane | 0.13 | 210 | R | | | | | | | | NA | | | NA | | 08/05/2003 |
| | | | From | 29-3423 Landgrave Lane | | | | | | | | | | | | |
| (3421) Carrick Lane | 0.18 | 310 | R | | | | | | | | NA | | | NA | | 08/05/2003 |
| | | | From | 29-3247 Queensberry Ave | | | | | | | | | | | | |
| | | | To | 29-3420 Inverchapel Rd | | | | | | | | | | | | |
| (3422) Drayton Lane | 0.14 | 310 | R | | | | | | | | NA | | | NA | | 08/05/2003 |
| | | | From | 29-3424 Kepler Lane | | | | | | | | | | | | |
| (3422) Drayton Lane | 0.05 | 380 | R | | | | | | | | NA | | | NA | | 08/05/2003 |
| | | | From | 29-3423 Landgrave Lane | | | | | | | | | | | | |
| (3422) Drayton Lane | 0.06 | 490 | R | | | | | | | | NA | | | NA | | 08/05/2003 |
| | | | From | 29-3426 Moultrie Rd | | | | | | | | | | | | |
| | | | To | | | | | | | | | | | | | |

Virginia Department of Transportation
Traffic Engineering Division
2018
Annual Average Daily Traffic Volume Estimates By Section of Route
Fairfax Maintenance Area

| Route | Length | AADT | QA | 4Tire | Bus | -----Truck----- | | | | QC | K Factor | QK | Dir Factor | AAWDT | QW | Year |
|-----------------------|--------|------|----|-------|-----|----------------------------------|--------|--------|--------|----|-------------|----|---------------|-------|----|------------|
| | | | | | | 2Axle | 3+Axle | 1Trail | 2Trail | | | | | | | |
| Fairfax County | | | | | | | | | | | | | | | | |
| (3422) Drayton Lane | 0.06 | 650 | R | | | From: 29-3426 Moultrie Rd | | | | | NA | | | NA | | 08/05/2003 |
| (3422) Drayton Lane | 0.05 | 770 | R | | | To: 29-3427 Nutting Dr | | | | | NA | | | NA | | 08/05/2003 |
| (3422) Drayton Lane | 0.04 | 860 | R | | | From: 29-3428 Oldcastle Lane | | | | | NA | | | NA | | 08/05/2003 |
| (3422) Drayton Lane | | | | | | To: 29-3247 Queensberry Ave | | | | | | | | | | |
| (3423) Landgrave Lane | 0.25 | 80 | R | | | From: 29-3420 Inverchapel Rd | | | | | NA | | | NA | | 08/05/2003 |
| (3423) Landgrave Lane | 0.06 | 170 | R | | | To: 29-3422 Drayton Lane | | | | | NA | | | NA | | 08/05/2003 |
| (3423) Landgrave Lane | | | | | | To: 29-3421 Carrick Lane | | | | | | | | | | |
| (3424) Kepler Lane | 0.19 | 140 | R | | | From: 29-3420 Inverchapel Rd | | | | | NA | | | NA | | 08/05/2003 |
| (3424) Kepler Lane | | | | | | To: 29-3422 Drayton Lane | | | | | | | | | | |
| (3425) Juxon Pl | 0.11 | 190 | R | | | From: 29-3420 Inverchapel Rd | | | | | NA | | | NA | | 08/05/2003 |
| (3425) Juxon Pl | | | | | | To: Cul-de-Sac | | | | | | | | | | |
| (3426) Moultrie Rd | 0.19 | 100 | R | | | From: 29-3420 Inverchapel Rd | | | | | NA | | | NA | | 08/05/2003 |
| (3426) Moultrie Rd | 0.03 | 140 | R | | | To: 29-3417 S, Gosport Lane | | | | | NA | | | NA | | 08/05/2003 |
| (3426) Moultrie Rd | 0.18 | 190 | R | | | From: 29-3417 N, Gosport Lane | | | | | NA | | | NA | | 08/05/2003 |
| (3426) Moultrie Rd | 0.23 | 280 | R | | | To: 29-3429 Ellet Rd | | | | | NA | | | NA | | 08/05/2003 |
| (3426) Moultrie Rd | | | | | | To: 29-3422 Drayton Lane | | | | | | | | | | |
| (3427) Nutting Dr | 0.19 | 110 | R | | | From: 29-3417 Gosport Lane | | | | | NA | | | NA | | 08/05/2003 |
| (3427) Nutting Dr | 0.21 | 140 | R | | | To: 29-3429 Ellet Rd | | | | | NA | | | NA | | 08/06/2003 |
| (3427) Nutting Dr | | | | | | To: 29-3422 Drayton Lane | | | | | | | | | | |
| (3428) Oldcastle Lane | 0.24 | 80 | R | | | From: 29-3429 Ellet Rd | | | | | NA | | | NA | | 08/05/2003 |
| (3428) Oldcastle Lane | | | | | | To: 29-3422 Drayton Lane | | | | | | | | | | |
| (3429) Ellet Rd | 0.12 | 330 | R | | | From: 29-3420 Inverchapel Rd | | | | | NA | | | NA | | 08/05/2003 |
| (3429) Ellet Rd | 0.06 | 360 | R | | | To: 29-3426 Moultrie Rd | | | | | NA | | | NA | | 08/05/2003 |
| (3429) Ellet Rd | 0.06 | 440 | R | | | To: 29-3427 Nutting Dr | | | | | NA | | | NA | | 08/05/2003 |
| (3429) Ellet Rd | 0.06 | 480 | R | | | From: 29-3428 Oldcastle Lane | | | | | NA | | | NA | | 08/05/2003 |
| (3429) Ellet Rd | 0.07 | 610 | R | | | To: 29-3539 Pillow Lane | | | | | NA | | | NA | | 08/05/2003 |
| (3429) Ellet Rd | 0.06 | 240 | R | | | From: 29-3247 N, Queensberry Ave | | | | | NA | | | NA | | 08/05/2003 |
| (3429) Ellet Rd | 0.22 | 140 | R | | | To: 29-3540 Ringold Pl | | | | | NA | | | NA | | 08/05/2003 |
| (3429) Foote Lane | 0.21 | 200 | R | | | From: 29-3696 Sedgewick Lane | | | | | NA | | | NA | | 08/05/2003 |
| (3429) Foote Lane | | | | | | To: 29-3247 S, Queensberry Ave | | | | | | | | | | |

Virginia Department of Transportation
Traffic Engineering Division
2018
Annual Average Daily Traffic Volume Estimates By Section of Route
Fairfax Maintenance Area

| Route | Length | AADT | QA | 4Tire | Bus | -----Truck----- | | | | QC | K Factor | QK | Dir Factor | AAWDT | QW | Year |
|-----------------------|---------------|------|-----|-------|-----|-----------------|---------------------------------|--------|--------|----|-------------|----|---------------|-------|------------|------|
| | | | | | | 2Axle | 3+Axle | 1Trail | 2Trail | | | | | | | |
| Fairfax County | | | | | | | | | | | | | | | | |
| (3429) | 0.03 | 190 | R | | | | From: 29-3247 Queensberry Ave | | | | NA | | NA | | 05/12/2003 | |
| | | | | | | | To: Dead End | | | | | | | | | |
| (3430) | Halleck Pl | 0.04 | 50 | R | | | From: Dead End | | | | NA | | NA | | 08/06/2003 | |
| | | | | | | | To: 29-3420 Inverchapel Rd | | | | | | | | | |
| (3431) | Noble Dr | 0.06 | 600 | R | | | From: 29-2807 Birch Rd | | | | NA | | NA | | 12/09/2002 | |
| | | | | | | | To: 29-3468 Lansing Ct | | | | | | | | | |
| (3431) | Noble Dr | 0.04 | 530 | R | | | From: 29-3508 Sheridan Ct | | | | NA | | NA | | 12/09/2002 | |
| | | | | | | | To: 29-3901 Alhambra Ct | | | | | | | | | |
| (3431) | Noble Dr | 0.10 | 550 | R | | | From: 29-3901 Alhambra Ct | | | | NA | | NA | | 02/28/2017 | |
| | | | | | | | To: 29-2814 Tucker Ave | | | | | | | | | |
| (3431) | Noble Dr | 0.05 | 510 | R | | | From: 29-2814 Tucker Ave | | | | NA | | NA | | 12/09/2002 | |
| | | | | | | | To: 29-695 Kirby Rd | | | | | | | | | |
| (3432) | Tillman Dr | 0.21 | 390 | R | | | From: 29-2749 Sportsman Dr | | | | NA | | NA | | 11/02/2016 | |
| | | | | | | | To: 29-650 Magarity Rd | | | | | | | | | |
| (3433) | Gilbertson Rd | 0.05 | 20 | R | | | From: 0.05 MS 29-1543 | | | | NA | | NA | | 09/22/2001 | |
| | | | | | | | To: 29-1543 Glenmere Rd | | | | | | | | | |
| (3433) | Gilbertson Rd | 0.04 | 20 | R | | | From: 29-1543 Glenmere Rd | | | | NA | | NA | | 09/22/2001 | |
| | | | | | | | To: Dead End | | | | | | | | | |
| (3434) | Longfellow Ct | 0.14 | 110 | R | | | From: 29-1809 Longfellow St | | | | NA | | NA | | 11/11/2014 | |
| | | | | | | | To: Dead End | | | | | | | | | |
| (3435) | Maplecrest Dr | 0.11 | 30 | R | | | From: 29-3039 Moss Dr | | | | NA | | NA | | 08/24/2016 | |
| | | | | | | | To: 29-2293 Murray Lane | | | | | | | | | |
| (3436) | Bouffant Blvd | 0.05 | 110 | R | | | From: Dead End | | | | NA | | NA | | 12/16/2014 | |
| | | | | | | | To: 29-2781 North Rosser St | | | | | | | | | |
| (3436) | Bouffant Blvd | 0.16 | 160 | R | | | From: 29-2781 North Rosser St | | | | NA | | NA | | 12/16/2014 | |
| | | | | | | | To: 29-1844 Paul St | | | | | | | | | |
| (3436) | Bouffant Blvd | 0.02 | 45 | R | | | From: 29-1844 Paul St | | | | NA | | NA | | 11/11/2014 | |
| | | | | | | | To: Dead End | | | | | | | | | |
| (3437) | Crescent Lane | 0.10 | 80 | R | | | From: Arlington County Line | | | | NA | | NA | | 12/01/2002 | |
| | | | | | | | To: 29-689 Chesterbrook Rd | | | | | | | | | |
| (3438) | Butternut Ct | 0.05 | 50 | R | | | From: Dead End | | | | NA | | NA | | 11/11/2014 | |
| | | | | | | | To: 29-1923 Lawton St | | | | | | | | | |
| (3439) | Tyndale St | 0.13 | 320 | R | | | From: 29-2768 Baldwin Dr | | | | NA | | NA | | 11/19/2002 | |
| | | | | | | | To: 29-2759 Susquehannock Dr | | | | | | | | | |
| (3439) | Tyndale St | 0.06 | 520 | R | | | From: 29-2759 Susquehannock Dr | | | | NA | | NA | | 11/02/2016 | |
| | | | | | | | To: 29-694 Great Falls Street | | | | | | | | | |
| (3439) | Tyndale St | 0.04 | 690 | R | | | From: 29-694 Great Falls Street | | | | NA | | NA | | 11/02/2016 | |
| | | | | | | | To: 29-3272 Margie Dr | | | | | | | | | |
| (3439) | Tyndale St | 0.22 | 340 | R | | | From: 29-3272 Margie Dr | | | | NA | | NA | | 11/02/2016 | |
| | | | | | | | To: 29-2043 Rupert St | | | | | | | | | |

Virginia Department of Transportation
Traffic Engineering Division
2018
Annual Average Daily Traffic Volume Estimates By Section of Route
Fairfax Maintenance Area

| Route | Length | AADT | QA | 4Tire | Bus | -----Truck----- | | | | QC | K Factor | QK | Dir Factor | AAWDT | QW | Year |
|--------------------------|--------|-------|----|-------|-----|-----------------|--------|--------|--------|----|-------------|----|---------------|-------|----|------------|
| | | | | | | 2Axle | 3+Axle | 1Trail | 2Trail | | | | | | | |
| Fairfax County | | | | | | | | | | | | | | | | |
| (3440) Melissa Ct | 0.06 | 100 | R | | | | | | | | NA | | NA | | | 08/08/2001 |
| | | | | | | | | | | | | | | | | |
| | | | | | | | | | | | | | | | | |
| (3441) Regina Dr | 0.16 | 200 | R | | | | | | | | NA | | NA | | | 08/07/2003 |
| | | | | | | | | | | | | | | | | |
| (3441) Regina Dr | 0.10 | 130 | R | | | | | | | | NA | | NA | | | 08/07/2003 |
| | | | | | | | | | | | | | | | | |
| (3441) Regina Dr | 0.04 | 60 | R | | | | | | | | NA | | NA | | | 08/07/2003 |
| | | | | | | | | | | | | | | | | |
| (3442) Dempsey St | 0.11 | 400 | R | | | | | | | | NA | | NA | | | 12/09/2002 |
| | | | | | | | | | | | | | | | | |
| (3442) Dempsey St | 0.09 | 700 | R | | | | | | | | NA | | NA | | | 02/28/2017 |
| | | | | | | | | | | | | | | | | |
| (3443) Luckey Ct | 0.06 | 50 | R | | | | | | | | NA | | NA | | | 11/11/2014 |
| | | | | | | | | | | | | | | | | |
| (3444) San Juan Dr | 0.05 | 180 | R | | | | | | | | NA | | NA | | | 01/08/2004 |
| | | | | | | | | | | | | | | | | |
| (3444) San Juan Dr | 0.06 | 1100 | R | | | | | | | | NA | | NA | | | 01/08/2004 |
| | | | | | | | | | | | | | | | | |
| (3444) San Juan Dr | 0.16 | 280 | R | | | | | | | | NA | | NA | | | 01/08/2004 |
| | | | | | | | | | | | | | | | | |
| (3444) San Juan Dr | 0.16 | 40 | R | | | | | | | | NA | | NA | | | 01/08/2004 |
| | | | | | | | | | | | | | | | | |
| (3445) Alta Vista Ct | 0.06 | 100 | R | | | | | | | | NA | | NA | | | 08/08/2001 |
| | | | | | | | | | | | | | | | | |
| (3446) Cherrywood Lane | 0.03 | 70 | R | | | | | | | | NA | | NA | | | 11/06/2002 |
| | | | | | | | | | | | | | | | | |
| (3447) Beverly Rd | 0.06 | 210 | R | | | | | | | | NA | | NA | | | 11/01/2016 |
| | | | | | | | | | | | | | | | | |
| (3447) Beverly Rd | 0.05 | 280 | R | | | | | | | | NA | | NA | | | 12/10/2002 |
| | | | | | | | | | | | | | | | | |
| (3448) Hayden Lane | 0.09 | 370 | R | | | | | | | | NA | | NA | | | 11/04/2002 |
| | | | | | | | | | | | | | | | | |
| (3448) Hayden Lane | 0.11 | 360 | R | | | | | | | | NA | | NA | | | 11/04/2002 |
| | | | | | | | | | | | | | | | | |
| (3448) Hayden Lane | 0.09 | 470 | R | | | | | | | | NA | | NA | | | 11/19/2002 |
| | | | | | | | | | | | | | | | | |
| (3449) George Mason Dr S | 0.65 | 14000 | F | 98% | 1% | 1% | 0% | 0% | 0% | C | 0.083 | F | 0.539 | 15000 | F | 2018 |
| | | | | | | | | | | | | | | | | |
| (3450) Arden St | 0.12 | 50 | R | | | | | | | | NA | | NA | | | 11/11/2014 |
| | | | | | | | | | | | | | | | | |
| (3450) Arden St | 0.37 | 240 | R | | | | | | | | NA | | NA | | | 05/13/2002 |
| | | | | | | | | | | | | | | | | |

Virginia Department of Transportation
Traffic Engineering Division
2018
Annual Average Daily Traffic Volume Estimates By Section of Route
Fairfax Maintenance Area

| Route | Length | AADT | QA | 4Tire | Bus | -----Truck----- | | | | QC | K Factor | QK | Dir Factor | AAWDT | QW | Year |
|-----------------------|--------|------|----|-------|-----|-----------------|--------------------------|--------|--------|----|-------------|----|---------------|-------|----|------------|
| | | | | | | 2Axle | 3+Axle | 1Trail | 2Trail | | | | | | | |
| Fairfax County | | | | | | | | | | | | | | | | |
| (3451) Avon Lane | 0.25 | 140 | R | | | | 29-703 Shreve Rd | | | | NA | | | NA | | 11/11/2014 |
| | | | | | | | Cul-de-Sac | | | | | | | | | |
| (3452) Belvedere Dr | 0.16 | 250 | R | | | | 29-779 Fordson Rd | | | | NA | | | NA | | 07/25/2003 |
| | | | | | | | Dead End | | | | | | | | | |
| (3453) Mullen Lane | 0.12 | 140 | R | | | | Cul-de-Sac | | | | NA | | | NA | | 08/20/2003 |
| | | | | | | | 29-3552 Willow Woods Dr | | | | | | | | | |
| (3455) Rosemoor Lane | 0.14 | 170 | R | | | | Cul-de-Sac | | | | NA | | | NA | | 11/11/2014 |
| | | | | | | | 29-1005 Robin Ridge Rd | | | | | | | | | |
| (3455) Rosemoor Lane | 0.09 | 240 | R | | | | 29-1126 Dogwood Lane | | | | NA | | | NA | | 05/28/2015 |
| | | | | | | | 29-4428 Spartan Rd | | | | | | | | | |
| (3455) Rosemoor Lane | 0.07 | 160 | R | | | | 29-1126 Dogwood Lane | | | | NA | | | NA | | 01/15/2015 |
| | | | | | | | 29-4428 Spartan Rd | | | | | | | | | |
| (3456) Lookout Ct | 0.15 | 190 | R | | | | Cul-de-Sac | | | | NA | | | NA | | 08/20/2003 |
| | | | | | | | 29-3749 Wilkinson Place | | | | | | | | | |
| (3457) Kenbar Ct | 0.14 | 90 | R | | | | Cul-de-Sac | | | | NA | | | NA | | 11/11/2014 |
| | | | | | | | 29-2813 MacArthur Dr | | | | | | | | | |
| (3458) Bargo Ct | 0.05 | 45 | R | | | | 29-2813 MacArthur Dr | | | | NA | | | NA | | 11/11/2014 |
| | | | | | | | Cul-de-Sac | | | | | | | | | |
| (3459) Gigner Dr | 0.06 | 170 | R | | | | 29-1866 Ginger Dr | | | | NA | | | NA | | 11/05/2015 |
| | | | | | | | 29-1870 Dakota Ct | | | | | | | | | |
| (3460) Andes Ct | 0.07 | 120 | R | | | | Cul-de-Sac | | | | NA | | | NA | | 08/08/2001 |
| | | | | | | | 29-1244 Andes Dr | | | | | | | | | |
| (3461) Silas Burke St | 0.09 | 3700 | R | | | | 29-644 Old Keene Mill Rd | | | | NA | | | NA | | 11/05/2001 |
| | | | | | | | 29-3462 Hannah St | | | | | | | | | |
| (3461) Silas Burke St | 0.09 | 3700 | R | | | | 29-3462 Hannah St | | | | NA | | | NA | | 11/05/2001 |
| | | | | | | | 29-3463 Eula St | | | | | | | | | |
| (3461) Silas Burke St | 0.10 | 3700 | R | | | | 29-3463 Eula St | | | | NA | | | NA | | 11/05/2001 |
| | | | | | | | 29-5237 Torrence St | | | | | | | | | |
| (3462) Hannah St | 0.04 | 9 | R | | | | Dead End | | | | NA | | | NA | | 11/01/2001 |
| | | | | | | | 29-3461 Silas Burke St | | | | | | | | | |
| (3463) Eula St | 0.04 | 8 | R | | | | 29-3461 Silas Burke St | | | | NA | | | NA | | 11/01/2001 |
| | | | | | | | Dead End | | | | | | | | | |
| (3464) Court Petit | 0.05 | 50 | R | | | | Cul-de-Sac | | | | NA | | | NA | | 11/11/2014 |
| | | | | | | | 29-3285 Southridge Dr | | | | | | | | | |
| (3465) Espey Lane | 0.07 | 70 | R | | | | Dead End | | | | NA | | | NA | | 11/11/2014 |
| | | | | | | | 29-2665 Panda Lane | | | | | | | | | |
| (3465) Espey Lane | 0.09 | 230 | R | | | | 29-2665 Panda Lane | | | | NA | | | NA | | 12/09/2014 |
| | | | | | | | 29-3285 Southridge Dr | | | | | | | | | |
| (3466) Mann Ct | 0.08 | 40 | R | | | | 29-3260 Fairwood Lane | | | | NA | | | NA | | 11/11/2014 |
| | | | | | | | Cul-de-Sac | | | | | | | | | |

Virginia Department of Transportation
 Traffic Engineering Division
 2018
 Annual Average Daily Traffic Volume Estimates By Section of Route
 Fairfax Maintenance Area

| Route | Length | AADT | QA | 4Tire | Bus | -----Truck----- | | | | QC | K Factor | QK | Dir Factor | AAWDT | QW | Year |
|---------------------------|--------|------|----|-------|-----|--------------------------------|--------|--------|--------|----|-------------|----|---------------|-------|----|------------|
| | | | | | | 2Axle | 3+Axle | 1Trail | 2Trail | | | | | | | |
| Fairfax County | | | | | | | | | | | | | | | | |
| (3467) Westwood Park Lane | 0.19 | 80 | R | | | From: 29-3260 Fairwood Lane | | | | | NA | | | NA | | 08/12/2015 |
| | | | | | | To: 29-3260 Fairwood Lane | | | | | | | | | | |
| (3468) Lansing Ct | 0.09 | 90 | R | | | From: Dead End | | | | | NA | | | NA | | 11/11/2014 |
| | | | | | | To: 29-3431 Noble Dr | | | | | | | | | | |
| (3468) Lansing Ct | 0.05 | 50 | R | | | From: 29-3431 Noble Dr | | | | | NA | | | NA | | 11/11/2014 |
| | | | | | | To: Dead End | | | | | | | | | | |
| (3469) Mary St | 0.18 | 5300 | R | | | From: US 29 Lee Highway | | | | | NA | | | NA | | 11/19/2002 |
| | | | | | | To: 29-5040 Snead Lane | | | | | | | | | | |
| (3469) Mary St | 0.03 | 410 | R | | | From: 29-5040 Snead Lane | | | | | NA | | | NA | | 11/15/2016 |
| | | | | | | To: 29-3470 Morris St | | | | | | | | | | |
| (3470) Morris St | 0.13 | 250 | R | | | From: 29-3469 Mary St | | | | | NA | | | NA | | 11/15/2016 |
| | | | | | | To: Cul-de-Sac | | | | | | | | | | |
| (3471) Boss St | 0.10 | 710 | R | | | From: 29-839 Madrillon Rd | | | | | NA | | | NA | | 12/10/2002 |
| | | | | | | To: Dead End | | | | | | | | | | |
| (3472) Tunlaw St | 0.10 | 130 | R | | | From: 29-2462 Spring Valley Dr | | | | | NA | | | NA | | 11/02/2016 |
| | | | | | | To: 29-3618 Tunlaw Ct | | | | | | | | | | |
| (3472) Tunlaw St | 0.14 | 100 | R | | | From: 29-3618 Tunlaw Ct | | | | | NA | | | NA | | 08/20/2003 |
| | | | | | | To: 29-1142 Birch Lane | | | | | | | | | | |
| (3473) Litton Lane | 0.19 | 110 | R | | | From: 29-1910 Basil Rd | | | | | NA | | | NA | | 11/19/2014 |
| | | | | | | To: Dead End | | | | | | | | | | |
| (3474) Forest Villa Lane | 0.09 | 500 | R | | | From: 29-2811 Oakview Dr | | | | | NA | | | NA | | 12/09/2002 |
| | | | | | | To: 29-3475 Furlong Rd | | | | | | | | | | |
| (3474) Forest Villa Lane | 0.66 | 250 | R | | | From: 29-3475 Furlong Rd | | | | | NA | | | NA | | 02/28/2017 |
| | | | | | | To: 29-6469 Carlin Lane | | | | | | | | | | |
| (3475) Furlong Rd | 0.08 | 50 | R | | | From: Dead End | | | | | NA | | | NA | | 11/11/2014 |
| | | | | | | To: 29-3474 Forest Villa Lane | | | | | | | | | | |
| (3476) Kingston Dr | 0.16 | 470 | R | | | From: Dead End | | | | | NA | | | NA | | 08/11/2003 |
| | | | | | | To: 29-3477 Winter Lane | | | | | | | | | | |
| (3476) Kingston Lane | 0.08 | 460 | R | | | From: 29-3477 Winter Lane | | | | | NA | | | NA | | 11/01/2016 |
| | | | | | | To: 29-2448 Pacific Lane | | | | | | | | | | |
| (3477) Winter Lane | 0.05 | 130 | R | | | From: Dead End | | | | | NA | | | NA | | 08/11/2003 |
| | | | | | | To: 29-3476 Kingston Dr | | | | | | | | | | |
| (3477) Winter Lane | 0.12 | 120 | R | | | From: 29-3476 Kingston Dr | | | | | NA | | | NA | | 11/01/2016 |
| | | | | | | To: 29-3512 Dodson Dr | | | | | | | | | | |
| (3477) Winter Lane | 0.06 | 20 | R | | | From: 29-3512 Dodson Dr | | | | | NA | | | NA | | 11/11/2014 |
| | | | | | | To: Dead End | | | | | | | | | | |
| (3478) Hessney Dr | 0.07 | 70 | R | | | From: 29-708 Kerns Rd | | | | | NA | | | NA | | 11/11/2014 |
| | | | | | | To: Cul-de-Sac | | | | | | | | | | |
| (3479) Ampthill Dr | 0.17 | 290 | R | | | From: Cul-de-Sac | | | | | NA | | | NA | | 08/20/2003 |
| | | | | | | To: 29-2965 Pima St | | | | | | | | | | |
| (3479) Ampthill Dr | 0.16 | 380 | R | | | From: 29-2965 Pima St | | | | | NA | | | NA | | 02/27/2017 |
| | | | | | | To: 29-2244 Montrose St | | | | | | | | | | |

Virginia Department of Transportation
Traffic Engineering Division
2018
Annual Average Daily Traffic Volume Estimates By Section of Route
Fairfax Maintenance Area

| Route | Length | AADT | QA | 4Tire | Bus | -----Truck----- | | | | QC | K Factor | QK | Dir Factor | AAWDT | QW | Year |
|------------------------|--------|------|----|-------|-----|-----------------|--------|--------|--------|----|-------------|----|---------------|-------|----|------------|
| | | | | | | 2Axle | 3+Axle | 1Trail | 2Trail | | | | | | | |
| Fairfax County | | | | | | | | | | | | | | | | |
| (3480) Olds Dr | 0.06 | 210 | R | | | | | | | | NA | | | NA | | 12/16/2014 |
| | | | | | | | | | | | | | | | | |
| (3481) Kimble Ct | 0.07 | 80 | R | | | | | | | | NA | | | NA | | 11/11/2014 |
| (3481) Kimble Ct | 0.06 | 70 | R | | | | | | | | NA | | | NA | | 11/11/2014 |
| (3482) North Upland St | 0.07 | 380 | R | | | | | | | | NA | | | NA | | 08/18/2015 |
| (3483) Xavier Ct | 0.07 | 60 | R | | | | | | | | NA | | | NA | | 11/11/2014 |
| (3484) Purdue Pl | 0.07 | 60 | R | | | | | | | | NA | | | NA | | 11/11/2014 |
| (3485) Arnheim St | 0.06 | 280 | R | | | | | | | | NA | | | NA | | 08/24/2016 |
| (3486) Girard St | 0.20 | 290 | R | | | | | | | | NA | | | NA | | 11/19/2002 |
| (3487) Hillsman St | 0.34 | 330 | R | | | | | | | | NA | | | NA | | 05/20/2015 |
| (3487) Hillsman St | 0.10 | 310 | R | | | | | | | | NA | | | NA | | 11/02/2005 |
| (3487) Hillsman St | 0.08 | 70 | R | | | | | | | | NA | | | NA | | 11/11/2014 |
| (3488) Stanrich Ct | 0.06 | 110 | R | | | | | | | | NA | | | NA | | 08/08/2001 |
| (3489) Guy Pl | 0.06 | 100 | R | | | | | | | | NA | | | NA | | 07/22/2009 |
| (3490) Sheffield Ct | 0.08 | 80 | R | | | | | | | | NA | | | NA | | 11/11/2014 |
| (3491) Viceroy St | 0.09 | 110 | R | | | | | | | | NA | | | NA | | 10/28/2008 |
| (3491) Viceroy St | 0.16 | 170 | R | | | | | | | | NA | | | NA | | 03/04/2009 |
| (3492) Viceroy Ct | 0.05 | 290 | R | | | | | | | | NA | | | NA | | 10/28/2008 |
| (3492) Viceroy Ct | 0.04 | 50 | R | | | | | | | | NA | | | NA | | 11/11/2014 |
| (3493) Gordon Lane | 0.08 | 30 | R | | | | | | | | NA | | | NA | | 02/27/2015 |
| (3493) Gordon Lane | 0.12 | 40 | R | | | | | | | | NA | | | NA | | 10/21/2016 |

Virginia Department of Transportation
Traffic Engineering Division
2018
Annual Average Daily Traffic Volume Estimates By Section of Route
Fairfax Maintenance Area

| Route | Length | AADT | QA | 4Tire | Bus | -----Truck----- | | | | QC | K Factor | QK | Dir Factor | AAWDT | QW | Year |
|-----------------------|----------------|------|------|-------|-----|-------------------------------|---------------------------------|--------|--------|----|-------------|----|---------------|-------|----|------------|
| | | | | | | 2Axle | 3+Axle | 1Trail | 2Trail | | | | | | | |
| Fairfax County | | | | | | | | | | | | | | | | |
| 3494 | Ordricks Lane | 0.03 | 20 | R | | | From: 29-3493 Gordon Lane | | | | | NA | | NA | | 05/21/2015 |
| | | | | | | To: Dead End | | | | | | | | | | |
| 3495 | Corliss Ct | 0.08 | 80 | R | | | From: 29-695 Kirby Rd | | | | | NA | | NA | | 11/07/2002 |
| | | | | | | To: Dead End | | | | | | | | | | |
| 3496 | Larlynn Dr | 0.21 | 210 | R | | | From: 29-2894 Wendy Way | | | | | NA | | NA | | 08/11/2003 |
| | | | | | | To: 29-617 Backlick Rd | | | | | | | | | | |
| 3497 | Annandale St | 0.05 | 130 | R | | | From: Dead End | | | | | NA | | NA | | 01/07/2004 |
| | | | | | | To: 29-2246 Cherokee Ave | | | | | | | | | | |
| 3498 | Alpine Dr | 0.09 | 990 | R | | | From: 29-729 Roberts Ave | | | | | NA | | NA | | 12/15/2014 |
| | | | | | | To: Dead End | | | | | | | | | | |
| 3499 | Irvin Ct | 0.05 | 480 | R | | | From: Cul-de-Sac | | | | | NA | | NA | | 01/07/2004 |
| | | | | | | To: 29-620 Braddock Rd | | | | | | | | | | |
| 3500 | Holland Rd | 0.56 | 1000 | R | | | From: 29-6008 Tis Well Dr | | | | | NA | | NA | | 11/12/2008 |
| | | | | | | To: 29-626 Sherwood Hall Lane | | | | | | | | | | |
| 3501 | Loran Rd | 0.07 | 60 | R | | | From: Cul-de-Sac | | | | | NA | | NA | | 02/27/2015 |
| | | | | | | To: 29-6752 Loran Ct | | | | | | | | | | |
| 3501 | Loran Rd | 0.07 | 440 | R | | | From: 29-717 Utterback Store Rd | | | | | NA | | NA | | 09/12/2005 |
| | | | | | | To: 29-717 Utterback Store Rd | | | | | | | | | | |
| 3502 | Bowen Ave | 0.34 | 340 | R | | | From: Dead End | | | | | NA | | NA | | 08/18/2009 |
| | | | | | | To: 29-717 Utterback Store Rd | | | | | | | | | | |
| 3503 | Revatom Ct | 0.11 | 60 | R | | | From: 29-650 Gallows Rd | | | | | NA | | NA | | 11/11/2014 |
| | | | | | | To: Dead End | | | | | | | | | | |
| 3504 | Glenview Ct | 0.09 | 70 | R | | | From: 29-2786 Crestwood Dr | | | | | NA | | NA | | 11/11/2014 |
| | | | | | | To: Dead End | | | | | | | | | | |
| 3505 | Burke View Ave | 0.19 | 140 | R | | | From: Dead End | | | | | NA | | NA | | 10/29/2001 |
| | | | | | | To: 29-645 Burke Lake Rd | | | | | | | | | | |
| 3506 | Honey Lane | 0.08 | 30 | R | | | From: 29-3066 Watkins Trail | | | | | NA | | NA | | 11/11/2014 |
| | | | | | | To: Dead End | | | | | | | | | | |
| 3507 | Oreana Dr | 0.05 | 3900 | R | | | From: 29-3619 Americana Dr | | | | | NA | | NA | | 12/16/2008 |
| | | | | | | To: 29-2797 Killebrew Dr | | | | | | | | | | |
| 3507 | Oreana Dr | 0.06 | 90 | R | | | From: 29-2797 Killebrew Dr | | | | | NA | | NA | | 01/30/2003 |
| | | | | | | To: Dead End | | | | | | | | | | |
| 3508 | Sheridan Ct | 0.06 | 60 | R | | | From: 29-3431 Noble Dr | | | | | NA | | NA | | 11/11/2014 |
| | | | | | | To: Dead End | | | | | | | | | | |
| 3509 | Carlyn Hill Dr | 0.10 | 390 | R | | | From: SR 244 Columbia Pike | | | | | NA | | NA | | 12/16/2014 |
| | | | | | | To: Dead End | | | | | | | | | | |
| 3510 | Bellington Ave | 0.07 | 100 | R | | | From: Dead End | | | | | NA | | NA | | 02/11/2003 |
| | | | | | | To: 29-3595 Flag Run Dr | | | | | | | | | | |

Virginia Department of Transportation
Traffic Engineering Division
2018
Annual Average Daily Traffic Volume Estimates By Section of Route
Fairfax Maintenance Area

| Route | Length | AADT | QA | 4Tire | Bus | -----Truck----- | | | | QC | K Factor | QK | Dir Factor | AAWDT | QW | Year |
|-----------------------|--------|------|----|-------|-----|------------------------------|--------|--------|--------|----|-------------|----|---------------|-------|----|------------|
| | | | | | | 2Axle | 3+Axle | 1Trail | 2Trail | | | | | | | |
| Fairfax County | | | | | | | | | | | | | | | | |
| (3510) Bellington Ave | 0.07 | 150 | R | | | From 29-3595 Flag Run Dr | | | | | NA | | NA | | | 10/28/2008 |
| (3510) Bellington Ave | 0.08 | 190 | R | | | To 29-3511 Bellington Ct | | | | | NA | | NA | | | 02/11/2003 |
| | | | | | | From 29-3247 Queensberry Ave | | | | | | | | | | |
| (3511) Bellington Ct | 0.07 | 70 | R | | | To Dead End | | | | | NA | | NA | | | 01/23/2003 |
| | | | | | | From 29-3510 Bellington Ave | | | | | | | | | | |
| (3512) Dodson Dr | 0.76 | 760 | R | | | To 29-620 Braddock Rd | | | | | NA | | NA | | | 11/01/2016 |
| | | | | | | From 29-2448 Pacific Lane | | | | | | | | | | |
| (3513) Colburn Dr | 0.11 | 430 | R | | | To 29-3512 Dodson Dr | | | | | NA | | NA | | | 11/01/2016 |
| | | | | | | From 29-6930; Kingston Dr | | | | | | | | | | |
| (3513) Kingston Dr | 0.29 | 340 | R | | | To 29-6930 Colburn Dr | | | | | NA | | NA | | | 11/01/2016 |
| | | | | | | From End State Maintenance | | | | | | | | | | |
| (3514) Shrine Ct | 0.04 | 60 | R | | | To Dead End | | | | | NA | | NA | | | 02/04/2003 |
| | | | | | | From 29-3512 Dodson Dr | | | | | | | | | | |
| (3515) Rocky Mount Rd | 0.19 | 160 | R | | | To 29-2902 Glenbrook Dr | | | | | NA | | NA | | | 12/18/2002 |
| | | | | | | From 29-3777 Chapel Hill Ter | | | | | | | | | | |
| (3515) Rocky Mount Rd | 0.04 | 110 | R | | | To 29-3408 Santayana Dr | | | | | NA | | NA | | | 12/18/2002 |
| | | | | | | From 29-711 Gallows Rd | | | | | | | | | | |
| (3516) Patricia St | 0.08 | 290 | R | | | To Dead End | | | | | NA | | NA | | | 12/17/2014 |
| | | | | | | From 29-3283 Gainer St | | | | | | | | | | |
| (3517) Downing Ct | 0.06 | 30 | R | | | To Dead End | | | | | NA | | NA | | | 08/17/2015 |
| | | | | | | From 29-2797 Killebrew Dr | | | | | | | | | | |
| (3518) Danby Dr | 0.08 | 90 | R | | | To Dead End | | | | | NA | | NA | | | 07/23/2009 |
| | | | | | | From 0.13 MS 29-2965 | | | | | | | | | | |
| (3519) Redwing Dr | 0.13 | 200 | R | | | To 29-2965 Pima St | | | | | NA | | NA | | | 12/15/2008 |
| | | | | | | From Dead End | | | | | | | | | | |
| (3520) Midway St | 0.08 | 260 | R | | | To 29-3260 Fairwood Lane | | | | | NA | | NA | | | 02/24/2009 |
| | | | | | | From 29-2615 Pinewood St | | | | | | | | | | |
| (3520) Midway St | 0.15 | 270 | R | | | To 29-2360 Tower St | | | | | NA | | NA | | | 02/24/2009 |
| | | | | | | From 29-3533 Cherrytree Lane | | | | | | | | | | |
| (3521) Westgate Dr | 0.08 | 180 | R | | | To 29-3713 Chickawane Ct | | | | | NA | | NA | | | 06/11/2003 |
| | | | | | | From 29-3522 Volunteer Dr | | | | | | | | | | |
| (3521) Westgate Dr | 0.14 | 210 | R | | | To 29-623 Old Mt Vernon Rd | | | | | NA | | NA | | | 02/07/2017 |
| | | | | | | From Dead End | | | | | | | | | | |
| (3522) Volunteer Dr | 0.04 | 40 | R | | | To 29-3538 Continental Dr | | | | | NA | | NA | | | 06/11/2003 |
| | | | | | | From 29-3712 Tidewater Ct | | | | | | | | | | |

Virginia Department of Transportation
Traffic Engineering Division
2018
Annual Average Daily Traffic Volume Estimates By Section of Route
Fairfax Maintenance Area

| Route | Length | AADT | QA | 4Tire | Bus | -----Truck----- | | | | QC | K Factor | QK | Dir Factor | AAWDT | QW | Year |
|------------------------------|--------|------|----|-------|-----|-----------------|--------|--------|--------|----|-------------|----|---------------|-------|----|------------|
| | | | | | | 2Axle | 3+Axle | 1Trail | 2Trail | | | | | | | |
| Fairfax County | | | | | | | | | | | | | | | | |
| (3522) Volunteer Dr | 0.06 | 180 | R | | | | | | | | NA | | NA | | | 06/11/2003 |
| | | | | | | | | | | | | | | | | |
| (3522) Volunteer Dr | 0.27 | 150 | R | | | | | | | | NA | | NA | | | 06/11/2003 |
| | | | | | | | | | | | | | | | | |
| (3522) Volunteer Dr | 0.07 | 190 | R | | | | | | | | NA | | NA | | | 06/11/2003 |
| | | | | | | | | | | | | | | | | |
| (3522) Volunteer Dr | 0.07 | 170 | R | | | | | | | | NA | | NA | | | 02/07/2017 |
| | | | | | | | | | | | | | | | | |
| (3523) Densmore Ct | 0.06 | 70 | R | | | | | | | | NA | | NA | | | 06/11/2003 |
| | | | | | | | | | | | | | | | | |
| (3524) Antiopi St | 0.20 | 120 | R | | | | | | | | NA | | NA | | | 11/11/2014 |
| | | | | | | | | | | | | | | | | |
| (3525) McLean Park Rd | 0.10 | 630 | R | | | | | | | | NA | | NA | | | 11/15/2016 |
| | | | | | | | | | | | | | | | | |
| (3526) Applegarth Ct | 0.10 | 80 | R | | | | | | | | NA | | NA | | | 11/11/2014 |
| | | | | | | | | | | | | | | | | |
| (3527) Deming Ave | 0.22 | 160 | R | | | | | | | | NA | | NA | | | 07/22/2009 |
| | | | | | | | | | | | | | | | | |
| (3528) McNair Ct | 0.03 | 70 | R | | | | | | | | NA | | NA | | | 08/21/2003 |
| | | | | | | | | | | | | | | | | |
| (3529) General Green Way | 0.23 | 7100 | R | | | | | | | | NA | | NA | | | 03/06/2003 |
| | | | | | | | | | | | | | | | | |
| (3530) General Washington Dr | 0.27 | 4300 | R | | | | | | | | NA | | NA | | | 12/15/2014 |
| | | | | | | | | | | | | | | | | |
| (3530) General Washington Dr | 0.22 | 7800 | R | | | | | | | | NA | | NA | | | 1986 |
| | | | | | | | | | | | | | | | | |
| (3531) Belden St | 0.03 | 1 | R | | | | | | | | NA | | NA | | | 08/08/2001 |
| | | | | | | | | | | | | | | | | |
| (3532) David Lane | 0.22 | 170 | R | | | | | | | | NA | | NA | | | 11/11/2014 |
| | | | | | | | | | | | | | | | | |
| (3533) Cherrytree Lane | 0.09 | 1200 | R | | | | | | | | NA | | NA | | | 02/07/2017 |
| | | | | | | | | | | | | | | | | |
| (3533) Cherrytree Lane | 0.06 | 1100 | R | | | | | | | | NA | | NA | | | 06/09/2003 |
| | | | | | | | | | | | | | | | | |
| (3533) Cherrytree Lane | 0.13 | 1100 | R | | | | | | | | NA | | NA | | | 06/09/2003 |
| | | | | | | | | | | | | | | | | |
| (3533) Cherrytree Lane | 0.08 | 400 | R | | | | | | | | NA | | NA | | | 06/09/2003 |
| | | | | | | | | | | | | | | | | |
| (3533) Cherrytree Lane | 0.07 | 380 | R | | | | | | | | NA | | NA | | | 06/09/2003 |
| | | | | | | | | | | | | | | | | |
| (3533) Cherrytree Lane | 0.08 | 480 | R | | | | | | | | NA | | NA | | | 06/09/2003 |
| | | | | | | | | | | | | | | | | |

Virginia Department of Transportation
Traffic Engineering Division
2018
Annual Average Daily Traffic Volume Estimates By Section of Route
Fairfax Maintenance Area

| Route | Length | AADT | QA | 4Tire | Bus | -----Truck----- | | | | QC | K Factor | QK | Dir Factor | AAWDT | QW | Year |
|-------------------------|--------|------|----|-------|-----|-----------------|--------|--------|--------|----|-------------|----|---------------|-------|----|------------|
| | | | | | | 2Axle | 3+Axle | 1Trail | 2Trail | | | | | | | |
| Fairfax County | | | | | | | | | | | | | | | | |
| (3533) Cherrytree Lane | 0.04 | 500 | R | | | | | | | | NA | | NA | | | 06/09/2003 |
| (3533) Cherrytree Lane | 0.06 | 360 | R | | | | | | | | NA | | NA | | | 02/07/2017 |
| (3533) Riverwood Rd | 0.05 | 820 | R | | | | | | | | NA | | NA | | | 11/17/2008 |
| (3533) Riverwood Rd | 0.05 | 650 | R | | | | | | | | NA | | NA | | | 06/09/2003 |
| (3533) Riverwood Rd | 0.18 | 470 | R | | | | | | | | NA | | NA | | | 06/09/2003 |
| (3533) Riverwood Rd | 0.07 | 230 | R | | | | | | | | NA | | NA | | | 07/11/2018 |
| (3533) Riverwood Rd | 0.08 | 90 | R | | | | | | | | NA | | NA | | | 06/09/2003 |
| (3534) Red Fox Dr | 0.84 | 560 | R | | | | | | | | NA | | NA | | | 01/30/2002 |
| (3535) Orange Hunt Lane | 0.12 | 310 | R | | | | | | | | NA | | NA | | | 01/30/2002 |
| (3535) Orange Hunt Lane | 0.11 | 300 | R | | | | | | | | NA | | NA | | | 01/30/2002 |
| (3536) Colt Lane | 0.10 | 590 | R | | | | | | | | NA | | NA | | | 01/23/2003 |
| (3537) Chilton Ct | 0.05 | 70 | R | | | | | | | | NA | | NA | | | 11/11/2014 |
| (3537) Hawthorne St | 0.09 | 80 | R | | | | | | | | NA | | NA | | | 11/18/2014 |
| (3538) Continental Dr | 0.19 | 100 | R | | | | | | | | NA | | NA | | | 09/15/2003 |
| (3539) Pillow Lane | 0.21 | 310 | R | | | | | | | | NA | | NA | | | 08/21/2003 |
| (3540) Ringold Pl | 0.05 | 60 | R | | | | | | | | NA | | NA | | | 01/23/2003 |
| (3541) Nellie Custis Ct | 0.05 | 70 | R | | | | | | | | NA | | NA | | | 06/09/2003 |
| (3542) Congressional Ct | 0.04 | 60 | R | | | | | | | | NA | | NA | | | 06/09/2003 |
| (3543) Old Meadow Rd | 0.65 | 8600 | R | | | | | | | | NA | | NA | | | 05/19/2015 |
| (3543) Capital One Dr | 0.02 | 4600 | R | | | | | | | | NA | | NA | | | 04/19/2016 |
| (3543) Capital One Dr | 0.73 | 1100 | R | | | | | | | | NA | | NA | | | 11/09/2015 |

Virginia Department of Transportation
Traffic Engineering Division
2018
Annual Average Daily Traffic Volume Estimates By Section of Route
Fairfax Maintenance Area

| Route | Length | AADT | QA | 4Tire | Bus | -----Truck----- | | | | QC | K Factor | QK | Dir Factor | AAWDT | QW | Year |
|------------------------|--------|-------|----|-------|-----|-----------------|--------|--------|--------|----|-------------|----|---------------|-------|----|------------|
| | | | | | | 2Axle | 3+Axle | 1Trail | 2Trail | | | | | | | |
| Fairfax County | | | | | | | | | | | | | | | | |
| (3544) Natahoa Ct | 0.09 | 80 | R | | | | | | | | NA | | | NA | | 11/11/2014 |
| | | | | | | | | | | | | | | | | |
| (3545) Old Clifton Rd | 0.38 | 450 | R | | | | | | | | NA | | | NA | | 08/02/2001 |
| (3546) Springstone Dr | 1.09 | 1400 | R | | | | | | | | NA | | | NA | | 11/19/2009 |
| (3546) Springstone Dr | 0.27 | 2500 | R | | | | | | | | NA | | | NA | | 11/19/2009 |
| (3546) Twin Lakes Dr | 1.15 | 1400 | R | | | | | | | | NA | | | NA | | 05/27/2015 |
| (3547) Chain Bridge Rd | 0.08 | 14000 | F | 98% | 1% | 1% | 0% | 0% | 0% | F | 0.112 | F | 0.74 | 15000 | F | 2018 |
| (3547) Chain Bridge Rd | 0.46 | 6900 | F | 98% | 1% | 1% | 0% | 0% | 0% | F | 0.112 | F | 0.603 | 7300 | F | 2018 |
| (3547) Chain Bridge Rd | 0.71 | 19000 | F | 98% | 1% | 1% | 0% | 0% | 0% | F | 0.099 | F | 0.555 | 21000 | F | 2018 |
| (3547) Chain Bridge Rd | 0.51 | 23000 | F | 98% | 1% | 1% | 0% | 0% | 0% | F | 0.093 | F | 0.576 | 25000 | F | 2018 |
| (3547) Chain Bridge Rd | 0.24 | 17000 | F | 98% | 1% | 1% | 0% | 0% | 0% | C | 0.090 | F | 0.607 | 18000 | F | 2018 |
| (3547) Chain Bridge Rd | 0.25 | 7600 | F | 98% | 1% | 1% | 0% | 0% | 0% | F | 0.084 | F | 0.507 | 8200 | F | 2018 |
| (3548) Briary Lane | 0.06 | 200 | R | | | | | | | | NA | | | NA | | 12/07/2005 |
| (3548) Briary Lane | 0.07 | 210 | R | | | | | | | | NA | | | NA | | 12/07/2005 |
| (3548) Briary Lane | 0.06 | 270 | R | | | | | | | | NA | | | NA | | 12/07/2005 |
| (3548) Briary Lane | 0.07 | 360 | R | | | | | | | | NA | | | NA | | 12/07/2005 |
| (3549) White Clover Ct | 0.04 | 50 | R | | | | | | | | NA | | | NA | | 11/11/2014 |
| (3550) Countrywood Ct | 0.09 | 120 | R | | | | | | | | NA | | | NA | | 02/11/2003 |
| (3551) Hatteras Lane | 0.23 | 70 | R | | | | | | | | NA | | | NA | | 03/04/2009 |
| (3551) Hatteras Lane | 0.07 | 530 | R | | | | | | | | NA | | | NA | | 03/04/2009 |
| (3551) Hatteras Lane | 0.21 | 80 | R | | | | | | | | NA | | | NA | | 03/04/2009 |
| (3552) Willet Dr | 0.06 | 890 | R | | | | | | | | NA | | | NA | | 01/28/2003 |
| (3552) Willet Dr | 0.15 | 440 | R | | | | | | | | NA | | | NA | | 01/28/2003 |

Virginia Department of Transportation
Traffic Engineering Division
2018
Annual Average Daily Traffic Volume Estimates By Section of Route
Fairfax Maintenance Area

| Route | Length | AADT | QA | 4Tire | Bus | -----Truck----- | | | | QC | K Factor | QK | Dir Factor | AAWDT | QW | Year |
|------------------------|--------|------|----|-------|-----|-----------------|--------|--------|--------|----|-------------|----|---------------|-------|----|------------|
| | | | | | | 2Axle | 3+Axle | 1Trail | 2Trail | | | | | | | |
| Fairfax County | | | | | | | | | | | | | | | | |
| (3552) Willet Dr | 0.06 | 710 | R | | | | | | | | NA | | | NA | | 01/28/2003 |
| | | | | | | | | | | | | | | | | |
| (3552) Willet Dr | 0.05 | 830 | R | | | | | | | | NA | | | NA | | 01/28/2003 |
| | | | | | | | | | | | | | | | | |
| (3552) Willet Dr | 0.10 | 760 | R | | | | | | | | NA | | | NA | | 01/28/2003 |
| | | | | | | | | | | | | | | | | |
| (3552) Willet Dr | 0.21 | 310 | R | | | | | | | | NA | | | NA | | 01/28/2003 |
| | | | | | | | | | | | | | | | | |
| (3552) Willow Woods Dr | 0.16 | 120 | R | | | | | | | | NA | | | NA | | 01/30/2017 |
| | | | | | | | | | | | | | | | | |
| (3552) Willow Woods Dr | 0.21 | 230 | R | | | | | | | | NA | | | NA | | 01/30/2017 |
| | | | | | | | | | | | | | | | | |
| (3552) Willow Woods Dr | 0.04 | 200 | R | | | | | | | | NA | | | NA | | 01/28/2003 |
| | | | | | | | | | | | | | | | | |
| (3552) Willow Woods Dr | 0.15 | 270 | R | | | | | | | | NA | | | NA | | 01/28/2003 |
| | | | | | | | | | | | | | | | | |
| (3552) Willow Woods Dr | 0.06 | 480 | R | | | | | | | | NA | | | NA | | 01/30/2017 |
| | | | | | | | | | | | | | | | | |
| (3552) Willow Woods Dr | 0.08 | 510 | R | | | | | | | | NA | | | NA | | 01/28/2003 |
| | | | | | | | | | | | | | | | | |
| (3553) Maurice Lane | 0.08 | 90 | R | | | | | | | | NA | | | NA | | 01/28/2003 |
| | | | | | | | | | | | | | | | | |
| (3554) Peaceful Ter | 0.02 | 90 | R | | | | | | | | NA | | | NA | | 07/11/2018 |
| | | | | | | | | | | | | | | | | |
| (3554) Peaceful Ter | 0.06 | 60 | R | | | | | | | | NA | | | NA | | 03/04/2003 |
| | | | | | | | | | | | | | | | | |
| (3555) | 0.07 | 90 | R | | | | | | | | NA | | | NA | | 03/04/2003 |
| | | | | | | | | | | | | | | | | |
| (3556) Tranquil Ct | 0.04 | 60 | R | | | | | | | | NA | | | NA | | 03/04/2003 |
| | | | | | | | | | | | | | | | | |
| (3557) Leisure Ct | 0.07 | 70 | R | | | | | | | | NA | | | NA | | 03/04/2003 |
| | | | | | | | | | | | | | | | | |
| (3558) Altura Ct | 0.09 | 130 | R | | | | | | | | NA | | | NA | | 08/08/2001 |
| | | | | | | | | | | | | | | | | |
| (3559) Naoma Ct | 0.08 | 120 | R | | | | | | | | NA | | | NA | | 08/08/2001 |
| | | | | | | | | | | | | | | | | |
| (3560) La Messa Dr | 0.07 | 150 | R | | | | | | | | NA | | | NA | | 10/04/2001 |
| | | | | | | | | | | | | | | | | |
| (3560) La Messa Dr | 0.08 | 140 | R | | | | | | | | NA | | | NA | | 10/04/2001 |
| | | | | | | | | | | | | | | | | |
| (3561) Sabra Lane | 0.12 | 410 | R | | | | | | | | NA | | | NA | | 01/23/2003 |
| | | | | | | | | | | | | | | | | |

Virginia Department of Transportation
Traffic Engineering Division
2018
Annual Average Daily Traffic Volume Estimates By Section of Route
Fairfax Maintenance Area

| Route | Length | AADT | QA | 4Tire | Bus | -----Truck----- | | | | QC | K Factor | QK | Dir Factor | AAWDT | QW | Year |
|-----------------------|-----------------|------|------|-------|-----|-----------------|--------|--------|--------|----|-------------|----|---------------|-------|----|------------|
| | | | | | | 2Axle | 3+Axle | 1Trail | 2Trail | | | | | | | |
| Fairfax County | | | | | | | | | | | | | | | | |
| (3562) | 0.20 | 10 | R | | | | | | | | NA | | | NA | | 11/01/2016 |
| | | | | | | | | | | | | | | | | |
| (3563) | Chain Bridge Rd | 0.48 | 1000 | F | 99% | 0% | 0% | 1% | 0% | C | 0.16 | F | 0.863 | 1100 | F | 2018 |
| | | | | | | | | | | | | | | | | |
| (3564) | Second Rd | 0.15 | 420 | R | | | | | | | NA | | | NA | | 05/27/2015 |
| | | | | | | | | | | | | | | | | |
| (3565) | Beverly Dr | 0.93 | 1900 | R | | | | | | | NA | | | NA | | 01/19/2016 |
| | | | | | | | | | | | | | | | | |
| (3566) | Knox Rd | 0.10 | 80 | R | | | | | | | NA | | | NA | | 01/15/2003 |
| | | | | | | | | | | | | | | | | |
| (3566) | Knox Rd | 0.15 | 150 | R | | | | | | | NA | | | NA | | 01/15/2003 |
| | | | | | | | | | | | | | | | | |
| (3567) | Gum St | 0.21 | 290 | R | | | | | | | NA | | | NA | | 01/24/2017 |
| | | | | | | | | | | | | | | | | |
| (3568) | Woodway Dr | 0.08 | 150 | R | | | | | | | NA | | | NA | | 04/14/2009 |
| | | | | | | | | | | | | | | | | |
| (3568) | Woodway Dr | 0.08 | 70 | R | | | | | | | NA | | | NA | | 12/09/2014 |
| | | | | | | | | | | | | | | | | |
| (3569) | Ruby Dr | 0.24 | 200 | R | | | | | | | NA | | | NA | | 08/17/2001 |
| | | | | | | | | | | | | | | | | |
| (3569) | Ruby Dr | 0.03 | 20 | R | | | | | | | NA | | | NA | | 05/26/2015 |
| | | | | | | | | | | | | | | | | |
| (3570) | Sasher Lane | 0.20 | 80 | R | | | | | | | NA | | | NA | | 08/13/2001 |
| | | | | | | | | | | | | | | | | |
| (3571) | Hilltop Ave | 0.14 | 110 | R | | | | | | | NA | | | NA | | 12/18/2002 |
| | | | | | | | | | | | | | | | | |
| (3572) | Overlook St | 0.09 | 40 | R | | | | | | | NA | | | NA | | 12/18/2002 |
| | | | | | | | | | | | | | | | | |
| (3572) | Overlook St | 0.07 | 360 | R | | | | | | | NA | | | NA | | 12/18/2002 |
| | | | | | | | | | | | | | | | | |
| (3573) | Covington St | 0.05 | 1700 | R | | | | | | | NA | | | NA | | 12/18/2002 |
| | | | | | | | | | | | | | | | | |
| (3573) | Covington St | 0.08 | 1400 | R | | | | | | | NA | | | NA | | 12/18/2002 |
| | | | | | | | | | | | | | | | | |
| (3573) | Covington St | 0.05 | 990 | R | | | | | | | NA | | | NA | | 12/18/2002 |
| | | | | | | | | | | | | | | | | |
| (3573) | Covington St | 0.11 | 770 | R | | | | | | | NA | | | NA | | 12/18/2002 |
| | | | | | | | | | | | | | | | | |
| (3573) | Covington St | 0.13 | 500 | R | | | | | | | NA | | | NA | | 12/18/2002 |
| | | | | | | | | | | | | | | | | |
| (3574) | Weyanoke Ct | 0.08 | 80 | R | | | | | | | NA | | | NA | | 08/21/2003 |
| | | | | | | | | | | | | | | | | |

Virginia Department of Transportation
Traffic Engineering Division
2018
Annual Average Daily Traffic Volume Estimates By Section of Route
Fairfax Maintenance Area

| Route | Length | AADT | QA | 4Tire | Bus | -----Truck----- | | | | QC | K Factor | QK | Dir Factor | AAWDT | QW | Year |
|--------------------------|--------|------|----|-------|-----|-----------------|--------|--------|--------|----|-------------|----|---------------|-------|----|------------|
| | | | | | | 2Axle | 3+Axle | 1Trail | 2Trail | | | | | | | |
| Fairfax County | | | | | | | | | | | | | | | | |
| (3575) Parke Long Circle | 0.16 | 1600 | R | | | | | | | | NA | | | NA | | 05/13/2003 |
| (3575) Westmore St | 0.10 | 3400 | R | | | | | | | | NA | | | NA | | 03/04/2009 |
| (3575) | 0.22 | 2100 | R | | | | | | | | NA | | | NA | | 01/23/2003 |
| (3576) Springman St | 0.10 | 60 | R | | | | | | | | NA | | | NA | | 02/06/2017 |
| (3577) Kittery Ct | 0.07 | 45 | R | | | | | | | | NA | | | NA | | 11/11/2014 |
| (3578) Kilmarnock Dr | 0.05 | 45 | R | | | | | | | | NA | | | NA | | 11/11/2014 |
| (3578) Kilmarnock Dr | 0.07 | 140 | R | | | | | | | | NA | | | NA | | 01/12/2015 |
| (3579) Thomas Dr | 0.21 | 2700 | F | 94% | 4% | 1% | 1% | 0% | 0% | C | 0.126 | F | 0.529 | 2900 | F | 2018 |
| (3579) Thomas Dr | 0.44 | 650 | F | 97% | 1% | 0% | 1% | 0% | 0% | C | 0.142 | F | 0.51 | 690 | F | 2018 |
| (3579) Thomas Dr | 0.09 | 280 | R | | | | | | | | NA | | | NA | | 02/25/2003 |
| (3579) Thomas Dr | 0.05 | 180 | R | | | | | | | | NA | | | NA | | 03/25/2003 |
| (3580) Deepford St | 0.10 | 1200 | F | 90% | 8% | 1% | 1% | 0% | 0% | C | 0.17 | F | 0.549 | 1200 | F | 2018 |
| (3580) Deepford St | 0.05 | 20 | R | | | | | | | | NA | | | NA | | 07/11/2018 |
| (3581) Burwell St | 0.07 | 310 | R | | | | | | | | NA | | | NA | | 02/25/2003 |
| (3581) Burwell St | 0.07 | 600 | R | | | | | | | | NA | | | NA | | 02/08/2017 |
| (3582) Wayles St | 0.03 | 10 | R | | | | | | | | NA | | | NA | | 07/11/2018 |
| (3582) Wayles St | 0.21 | 180 | R | | | | | | | | NA | | | NA | | 02/08/2017 |
| (3583) Mahoney Dr | 0.20 | 110 | R | | | | | | | | NA | | | NA | | 02/14/2017 |
| (3584) Algonquin Ct | 0.05 | 47 | R | | | | | | | | NA | | | NA | | 02/24/2003 |
| (3585) Valon Ct | 0.08 | 80 | R | | | | | | | | NA | | | NA | | 03/20/2003 |
| (3586) Burtonwood Ct | 0.07 | 80 | R | | | | | | | | NA | | | NA | | 03/20/2003 |

Virginia Department of Transportation
Traffic Engineering Division
2018
Annual Average Daily Traffic Volume Estimates By Section of Route
Fairfax Maintenance Area

| Route | Length | AADT | QA | 4Tire | Bus | -----Truck----- | | | | QC | K Factor | QK | Dir Factor | AAWDT | QW | Year |
|-------------------------|--------|------|----|-------|-----|-----------------|--------|--------|--------|----|-------------|----|---------------|-------|----|------------|
| | | | | | | 2Axle | 3+Axle | 1Trail | 2Trail | | | | | | | |
| Fairfax County | | | | | | | | | | | | | | | | |
| (3587) Gallant Green Dr | 0.18 | 440 | R | | | | | | | | NA | | | NA | | 01/02/2003 |
| (3587) Gallant Green Dr | 0.16 | 260 | R | | | | | | | | NA | | | NA | | 08/24/2016 |
| (3588) Alberta St | 0.05 | 70 | R | | | | | | | | NA | | | NA | | 12/20/2001 |
| (3588) Alberta St | 0.08 | 140 | R | | | | | | | | NA | | | NA | | 01/02/2002 |
| (3588) Alberta St | 0.07 | 170 | R | | | | | | | | NA | | | NA | | 01/02/2002 |
| (3588) Alberta St | 0.06 | 390 | R | | | | | | | | NA | | | NA | | 01/02/2002 |
| (3588) Alberta St | 0.07 | 320 | R | | | | | | | | NA | | | NA | | 01/02/2002 |
| (3588) Alberta St | 0.07 | 210 | R | | | | | | | | NA | | | NA | | 01/02/2002 |
| (3589) Gormley Pl | 0.13 | 200 | R | | | | | | | | NA | | | NA | | 12/20/2001 |
| (3590) Knapp Ct | 0.03 | 50 | R | | | | | | | | NA | | | NA | | 11/11/2014 |
| (3591) Sonnet Ct | 0.04 | 50 | R | | | | | | | | NA | | | NA | | 12/30/2002 |
| (3592) Hamel Hill Ct | 0.09 | 110 | R | | | | | | | | NA | | | NA | | 12/30/2002 |
| (3593) Floris St | 0.11 | 80 | R | | | | | | | | NA | | | NA | | 11/11/2014 |
| (3593) Floris St | 0.22 | 1000 | R | | | | | | | | NA | | | NA | | 08/02/2005 |
| (3594) Clinch Rd | 0.26 | 400 | R | | | | | | | | NA | | | NA | | 08/08/2018 |
| (3595) Flag Run Dr | 0.18 | 100 | R | | | | | | | | NA | | | NA | | 03/04/2009 |
| (3595) Flag Run Dr | 0.07 | 220 | R | | | | | | | | NA | | | NA | | 03/04/2009 |
| (3595) Flag Run Dr | 0.08 | 80 | R | | | | | | | | NA | | | NA | | 11/12/2014 |
| (3596) Devries Dr | 0.10 | 260 | R | | | | | | | | NA | | | NA | | 02/14/2017 |
| (3596) Devries Dr | 0.18 | 320 | R | | | | | | | | NA | | | NA | | 12/20/2001 |
| (3597) Devries Ct | 0.05 | 80 | R | | | | | | | | NA | | | NA | | 06/12/2003 |

Virginia Department of Transportation
Traffic Engineering Division
2018
Annual Average Daily Traffic Volume Estimates By Section of Route
Fairfax Maintenance Area

| Route | Length | AADT | QA | 4Tire | Bus | -----Truck----- | | | | QC | K Factor | QK | Dir Factor | AAWDT | QW | Year |
|--------------------------|--------|------|----|-------|-----|-----------------|-------------------------------|--------|--------|----|-------------|----|---------------|-------|----|------------|
| | | | | | | 2Axle | 3+Axle | 1Trail | 2Trail | | | | | | | |
| Fairfax County | | | | | | | | | | | | | | | | |
| (3598) Pennsylvania Blvd | 0.02 | 20 | R | | | | From: Dead End | | | | NA | | | NA | | 06/05/2003 |
| (3598) Pennsylvania Blvd | 0.10 | 270 | R | | | | From: 29-3599 Monticello Ave | | | | NA | | | NA | | 06/05/2003 |
| | | | | | | | To: 29-627 Elkin & Riverside | | | | | | | | | |
| (3599) Monticello Ave | 0.11 | 230 | R | | | | From: Dead End | | | | NA | | | NA | | 06/05/2003 |
| | | | | | | | To: 29-3598 Pennsylvania Blvd | | | | | | | | | |
| (3600) Hinson Farm Rd | 0.08 | 2700 | R | | | | From: 29-3500 Holland Rd | | | | NA | | | NA | | 11/12/2008 |
| (3600) Hinson Farm Rd | 0.23 | 3900 | R | | | | From: 29-6008 Tis Well Dr | | | | NA | | | NA | | 11/12/2008 |
| | | | | | | | To: 29-628 Parker Lane | | | | | | | | | |
| (3601) Cloisters Dr | 0.01 | 320 | R | | | | From: Dead End | | | | NA | | | NA | | 08/17/2009 |
| (3601) Cloisters Dr | 0.03 | 130 | R | | | | From: 29-3602 Cloisters Dr | | | | NA | | | NA | | 11/18/2014 |
| | | | | | | | To: SR 193 Georgetown Pike | | | | | | | | | |
| (3602) Cloisters Dr | 0.05 | 30 | R | | | | From: Dead End | | | | NA | | | NA | | 11/12/2014 |
| (3602) Cloisters Dr | 0.09 | 110 | R | | | | From: 29-3603 Abbey Way | | | | NA | | | NA | | 11/18/2014 |
| | | | | | | | To: 29-3601 Cloisters Dr | | | | | | | | | |
| (3603) Abbey Way | 0.05 | 60 | R | | | | From: Dead End | | | | NA | | | NA | | 11/12/2014 |
| | | | | | | | To: 29-3602 Cloisters Dr | | | | | | | | | |
| (3604) Mori St | 0.08 | 100 | R | | | | From: 29-3239 Kellogg Dr | | | | NA | | | NA | | 11/19/2014 |
| (3604) Mori St | 0.17 | 170 | R | | | | From: 29-3372 W. Nelway Dr | | | | NA | | | NA | | 11/19/2014 |
| (3604) Mori St | 0.13 | 490 | R | | | | From: 29-3615 Walden Dr | | | | NA | | | NA | | 11/19/2014 |
| (3604) Mori St | 0.10 | 630 | R | | | | From: 29-3240 Smith St | | | | NA | | | NA | | 11/19/2014 |
| (3604) Mori St | 0.11 | 1200 | R | | | | From: 29-3372 E. Nelway Dr | | | | NA | | | NA | | 05/19/2015 |
| | | | | | | | To: 29-695 Kirby Rd | | | | | | | | | |
| (3605) Hardy Ct | 0.05 | 60 | R | | | | From: Cul-de-Sac | | | | NA | | | NA | | 01/19/2003 |
| | | | | | | | To: 29-3243 Hardy Dr | | | | | | | | | |
| (3606) Beall Dr | 0.04 | 30 | R | | | | From: 29-3372 Nelway Dr | | | | NA | | | NA | | 01/14/2003 |
| | | | | | | | To: Dead End | | | | | | | | | |
| (3607) Arlen Ct | 0.04 | 48 | R | | | | From: Cul-de-Sac | | | | NA | | | NA | | 01/19/2003 |
| | | | | | | | To: 29-2756 Arlen St | | | | | | | | | |
| (3608) Rowan Ct | 0.10 | 100 | R | | | | From: 29-2756 Arlen St | | | | NA | | | NA | | 01/18/2003 |
| | | | | | | | To: Cul-de-Sac | | | | | | | | | |
| (3609) Windrock Dr | 0.60 | 360 | R | | | | From: Dead End | | | | NA | | | NA | | 08/24/2016 |
| | | | | | | | To: 29-830 Daleview Dr | | | | | | | | | |
| (3610) Leghorn Pl | 0.12 | 90 | R | | | | From: 29-3416 Midland Rd | | | | NA | | | NA | | 11/12/2014 |
| | | | | | | | To: Cul-de-Sac | | | | | | | | | |

Virginia Department of Transportation
Traffic Engineering Division
2018
Annual Average Daily Traffic Volume Estimates By Section of Route
Fairfax Maintenance Area

| Route | Length | AADT | QA | 4Tire | Bus | -----Truck----- | | | | QC | K Factor | QK | Dir Factor | AAWDT | QW | Year |
|---------------------------|--------|------|----|-------|-----|-----------------|--------|--------|--------|----|-------------|----|---------------|-------|----|------------|
| | | | | | | 2Axle | 3+Axle | 1Trail | 2Trail | | | | | | | |
| Fairfax County | | | | | | | | | | | | | | | | |
| (3611) Albion Ct | 0.07 | 120 | R | | | | | | | | NA | | | NA | | 01/12/2015 |
| | | | | | | | | | | | | | | | | |
| (3611) Albion Ct | 0.06 | 70 | R | | | | | | | | NA | | | NA | | 11/12/2014 |
| | | | | | | | | | | | | | | | | |
| (3612) Swinburne Ct | 0.04 | 60 | R | | | | | | | | NA | | | NA | | 12/30/2002 |
| | | | | | | | | | | | | | | | | |
| (3613) Forbes Pl | 0.13 | 2600 | R | | | | | | | | NA | | | NA | | 02/05/2003 |
| | | | | | | | | | | | | | | | | |
| (3614) Masonville Ct | 0.04 | 60 | R | | | | | | | | NA | | | NA | | 11/12/2014 |
| | | | | | | | | | | | | | | | | |
| (3615) Walden Dr | 0.12 | 300 | R | | | | | | | | NA | | | NA | | 08/17/2009 |
| | | | | | | | | | | | | | | | | |
| (3615) Walden Dr | 0.07 | 60 | R | | | | | | | | NA | | | NA | | 11/12/2014 |
| | | | | | | | | | | | | | | | | |
| (3616) Gifford Pinchot Dr | 0.12 | 40 | R | | | | | | | | NA | | | NA | | 01/30/2017 |
| | | | | | | | | | | | | | | | | |
| (3616) Gifford Pinchot Dr | 0.05 | 10 | R | | | | | | | | NA | | | NA | | 07/11/2018 |
| | | | | | | | | | | | | | | | | |
| (3617) Wenruth Pl | 0.05 | 40 | R | | | | | | | | NA | | | NA | | 02/04/2003 |
| | | | | | | | | | | | | | | | | |
| (3618) Tunlaw Ct | 0.09 | 70 | R | | | | | | | | NA | | | NA | | 02/04/2003 |
| | | | | | | | | | | | | | | | | |
| (3619) Americana Dr | 0.15 | 2000 | F | 98% | 0% | 1% | 0% | 0% | 0% | C | 0.085 | F | 0.584 | 2200 | F | 2018 |
| | | | | | | | | | | | | | | | | |
| (3619) Americana Dr | 0.94 | 1400 | F | 95% | 2% | 3% | 0% | 0% | 0% | C | 0.089 | F | 0.575 | 1500 | F | 2018 |
| | | | | | | | | | | | | | | | | |
| (3619) Americana Dr | 0.81 | 3200 | F | 94% | 3% | 2% | 0% | 0% | 0% | C | 0.08 | F | 0.735 | 3400 | F | 2018 |
| | | | | | | | | | | | | | | | | |
| (3620) Barr Pl | 0.03 | 90 | R | | | | | | | | NA | | | NA | | 01/30/2003 |
| | | | | | | | | | | | | | | | | |
| (3620) Barr Pl | 0.03 | 30 | R | | | | | | | | NA | | | NA | | 01/30/2003 |
| | | | | | | | | | | | | | | | | |
| (3621) Hoy Pl | 0.06 | 50 | R | | | | | | | | NA | | | NA | | 01/30/2003 |
| | | | | | | | | | | | | | | | | |
| (3622) Yeatman Dr | 0.03 | 1000 | R | | | | | | | | NA | | | NA | | 01/30/2003 |
| | | | | | | | | | | | | | | | | |
| (3623) Maris Ct | 0.03 | 60 | R | | | | | | | | NA | | | NA | | 01/30/2003 |
| | | | | | | | | | | | | | | | | |
| (3624) Vernon St | 0.24 | 1400 | R | | | | | | | | NA | | | NA | | 11/20/2008 |
| | | | | | | | | | | | | | | | | |

Virginia Department of Transportation
Traffic Engineering Division
2018
Annual Average Daily Traffic Volume Estimates By Section of Route
Fairfax Maintenance Area

| Route | Length | AADT | QA | 4Tire | Bus | -----Truck----- | | | | QC | K Factor | QK | Dir Factor | AAWDT | QW | Year |
|-----------------------|--------|------|----|-------|-----|-----------------------------------|--------|--------|--------|----|-------------|----|---------------|-------|----|------------|
| | | | | | | 2Axle | 3+Axle | 1Trail | 2Trail | | | | | | | |
| Fairfax County | | | | | | | | | | | | | | | | |
| (3625) Yorkshire St | 0.06 | 590 | R | | | From 29-3294 Eastbourne Dr | | | | | NA | | | NA | | 12/17/2008 |
| (3625) Yorkshire St | 0.28 | 360 | R | | | To 29-3647 Southampton Dr | | | | | NA | | | NA | | 01/29/2002 |
| (3625) Yorkshire St | 0.06 | 220 | R | | | From 29-4450 Kenilworth Dr | | | | | NA | | | NA | | 01/29/2003 |
| (3625) Yorkshire St | 0.06 | 250 | R | | | To 29-3295 Clydesdale Dr | | | | | NA | | | NA | | 01/29/2003 |
| | | | | | | From 29-3296 Cromwell Dr | | | | | | | | | | |
| (3626) Maywood Lane | 0.13 | 100 | R | | | To 29-2902 Glenbrook Rd | | | | | NA | | | NA | | 11/12/2014 |
| | | | | | | From Dead End | | | | | | | | | | |
| (3627) Springbrook Dr | 0.28 | 670 | R | | | To 29-2430 Braeburn Rd | | | | | NA | | | NA | | 01/28/2003 |
| (3627) Springbrook Dr | 0.13 | 670 | R | | | From 29-3685 Playfield St | | | | | NA | | | NA | | 01/28/2003 |
| (3627) Springbrook Dr | 0.03 | 1000 | R | | | To 29-3686 Eddystone St | | | | | NA | | | NA | | 01/28/2003 |
| (3627) Springbrook Dr | 0.04 | 460 | R | | | From 29-4455 Queen Elizabeth Blvd | | | | | NA | | | NA | | 01/28/2003 |
| (3627) Springbrook Dr | 0.13 | 650 | R | | | To 29-4429 Redfern Ct | | | | | NA | | | NA | | 01/28/2003 |
| | | | | | | From 29-3552 Willet Dr | | | | | | | | | | |
| (3628) Rhyme Ct | 0.04 | 60 | R | | | To 29-3552 Willet Dr | | | | | NA | | | NA | | 01/29/2003 |
| | | | | | | From Cul-de-Sac | | | | | | | | | | |
| (3629) Duntley Pl | 0.05 | 100 | R | | | To 29-3338 Brompton St | | | | | NA | | | NA | | 03/19/2003 |
| (3629) Duntley Pl | 0.05 | 90 | R | | | From 29-3630 Duntley Ct | | | | | NA | | | NA | | 03/13/2003 |
| | | | | | | To 29-3336 Tyner St | | | | | | | | | | |
| (3630) Duntley Ct | 0.05 | 70 | R | | | From 29-3629 Duntley Pl | | | | | NA | | | NA | | 12/20/2001 |
| | | | | | | To Cul-de-Sac | | | | | | | | | | |
| (3631) Canal Dr | 0.04 | 20 | R | | | From Dead End | | | | | NA | | | NA | | 1997 |
| (3631) Canal Dr | 0.04 | 45 | R | | | To 29-3632 Canal St | | | | | NA | | | NA | | 12/01/2014 |
| (3631) Canal Dr | 0.25 | 130 | R | | | From 29-3633 Loughran Rd | | | | | NA | | | NA | | 12/01/2014 |
| | | | | | | To SR 193 Georgetown Pike | | | | | | | | | | |
| (3632) Canal St | 0.07 | 30 | R | | | From 29-3631 Canal Dr | | | | | NA | | | NA | | 11/12/2014 |
| | | | | | | To Cul-de-Sac | | | | | | | | | | |
| (3633) Loughran Rd | 0.05 | 100 | R | | | From Dead End | | | | | NA | | | NA | | 08/23/2016 |
| | | | | | | To 29-3631 Canal Dr | | | | | | | | | | |
| (3634) Orlo Dr | 0.16 | 330 | R | | | From Dead End | | | | | NA | | | NA | | 08/23/2016 |
| (3634) Orlo Dr | 0.28 | 460 | R | | | To 29-7843 Brookewood Ct | | | | | NA | | | NA | | 08/23/2016 |
| | | | | | | From 29-3395 Portland Pl | | | | | | | | | | |

Virginia Department of Transportation
Traffic Engineering Division
2018
Annual Average Daily Traffic Volume Estimates By Section of Route
Fairfax Maintenance Area

| Route | Length | AADT | QA | 4Tire | Bus | -----Truck----- | | | | QC | K Factor | QK | Dir Factor | AAWDT | QW | Year |
|-----------------------|--------|------|----|-------|-----|-----------------------------|--------|--------|--------|----|-------------|----|---------------|-------|----|------------|
| | | | | | | 2Axle | 3+Axle | 1Trail | 2Trail | | | | | | | |
| Fairfax County | | | | | | | | | | | | | | | | |
| (3635) Weller Ave | 0.10 | 290 | R | | | From 29-3395 Portland Pl | | | | | NA | | | NA | | 10/14/2016 |
| (3635) Weller Ave | 0.05 | 390 | R | | | To 29-3814 Vinita Lane | | | | | NA | | | NA | | 10/17/2005 |
| (3635) Weller Ave | 0.11 | 280 | R | | | From 29-3815 Ina Lane | | | | | NA | | | NA | | 10/17/2005 |
| (3635) Weller Ave | 0.21 | 150 | R | | | To 29-3103 Jossie Lane | | | | | NA | | | NA | | 12/01/2014 |
| | | | | | | From Cul-de-Sac | | | | | | | | | | |
| (3636) Stonewall Dr | 0.08 | 2600 | R | | | To 29-698 Cedar Lane | | | | | NA | | | NA | | 12/16/2002 |
| (3636) Stonewall Dr | 0.12 | 1900 | R | | | From 29-3639 Rockbridge St | | | | | NA | | | NA | | 12/16/2002 |
| (3636) Stonewall Dr | 0.08 | 1800 | R | | | To 29-3637 Shenandoah St | | | | | NA | | | NA | | 12/16/2002 |
| (3636) Stonewall Dr | 0.09 | 1600 | R | | | From 29-3642 Jackson Pkwy | | | | | NA | | | NA | | 12/16/2002 |
| (3636) Stonewall Dr | 0.28 | 440 | R | | | To 29-2417 Drexel St | | | | | NA | | | NA | | 12/16/2002 |
| (3636) Stonewall Dr | 0.08 | 40 | R | | | From 29-2418 Villanova Dr | | | | | NA | | | NA | | 12/16/2002 |
| | | | | | | To Cul-de-Sac | | | | | | | | | | |
| (3637) Shenandoah St | 0.11 | 190 | R | | | From 29-3636 Stonewall Dr | | | | | NA | | | NA | | 12/16/2002 |
| (3637) Shenandoah St | 0.05 | 170 | R | | | To 29-3638 Manassas Cir | | | | | NA | | | NA | | 12/16/2002 |
| (3637) Shenandoah St | 0.04 | 120 | R | | | From 29-3640 Winchester Cir | | | | | NA | | | NA | | 12/16/2002 |
| | | | | | | To 29-3639 Rockbridge St | | | | | | | | | | |
| (3638) Manassas Cir | 0.07 | 30 | R | | | From Cul-de-Sac | | | | | NA | | | NA | | 12/20/2001 |
| | | | | | | To 29-3637 Shenandoah St | | | | | | | | | | |
| (3639) Rockbridge St | 0.14 | 640 | R | | | From 29-3636 Stonewall Dr | | | | | NA | | | NA | | 12/16/2002 |
| (3639) Rockbridge St | 0.09 | 430 | R | | | To 29-3637 Shenandoah St | | | | | NA | | | NA | | 12/16/2002 |
| (3639) Rockbridge St | 0.10 | 120 | R | | | From 29-3641 Academy St | | | | | NA | | | NA | | 12/16/2002 |
| | | | | | | To Cul-de-Sac | | | | | | | | | | |
| (3640) Winchester Cir | 0.05 | 70 | R | | | From 29-3637 Shenandoah St | | | | | NA | | | NA | | 12/16/2002 |
| | | | | | | To Cul-de-Sac | | | | | | | | | | |
| (3641) Academy St | 0.09 | 150 | R | | | From 29-3639 Rockbridge St | | | | | NA | | | NA | | 12/16/2002 |
| | | | | | | To 29-3642 Jackson Pkwy | | | | | | | | | | |
| (3642) Jackson Pkwy | 0.13 | 130 | R | | | From Dead End | | | | | NA | | | NA | | 11/12/2014 |
| (3642) Jackson Pkwy | 0.08 | 370 | R | | | To 29-3643 Swift Run St | | | | | NA | | | NA | | 12/02/2014 |
| (3642) Jackson Pkwy | 0.23 | 130 | R | | | From 29-3636 Stonewall Dr | | | | | NA | | | NA | | 12/16/2002 |
| | | | | | | To 29-3641 Academy St | | | | | | | | | | |

Virginia Department of Transportation
Traffic Engineering Division
2018
Annual Average Daily Traffic Volume Estimates By Section of Route
Fairfax Maintenance Area

| Route | Length | AADT | QA | 4Tire | Bus | -----Truck----- | | | | QC | K Factor | QK | Dir Factor | AAWDT | QW | Year |
|-------------------------|--------|------|----|-------|-----|---------------------------------|--------|--------|--------|----|-------------|----|---------------|-------|----|------------|
| | | | | | | 2Axle | 3+Axle | 1Trail | 2Trail | | | | | | | |
| Fairfax County | | | | | | | | | | | | | | | | |
| (3642) Jackson Pkwy | 0.10 | 210 | R | | | | | | | | NA | | NA | | | 12/02/2014 |
| | | | | | | From: 29-3641 Academy St | | | | | | | | | | |
| (3642) Jackson Pkwy | 0.08 | 180 | R | | | | | | | | NA | | NA | | | 12/02/2014 |
| | | | | | | From: 29-3819 Little Sorrel Ct | | | | | | | | | | |
| (3642) Jackson Pkwy | 0.17 | 110 | R | | | | | | | | NA | | NA | | | 12/02/2014 |
| | | | | | | From: 29-2417 Drexel St | | | | | | | | | | |
| | | | | | | To: 29-3817 Holt St | | | | | | | | | | |
| (3643) Swift Run St | 0.17 | 140 | R | | | | | | | | NA | | NA | | | 11/12/2014 |
| | | | | | | From: Dead End | | | | | | | | | | |
| | | | | | | To: 29-3642 Jackson Pkwy | | | | | | | | | | |
| (3644) Winder St | 0.21 | 170 | R | | | | | | | | NA | | NA | | | 12/16/2002 |
| | | | | | | From: 29-2417 Drexel St | | | | | | | | | | |
| | | | | | | To: 29-2418 Villanova Dr | | | | | | | | | | |
| (3645) McNeil St | 0.07 | 300 | R | | | | | | | | NA | | NA | | | 12/16/2002 |
| | | | | | | From: 29-2417 Drexel St | | | | | | | | | | |
| (3645) McNeil St | 0.09 | 270 | R | | | | | | | | NA | | NA | | | 12/16/2002 |
| | | | | | | From: 29-3817 Holt St | | | | | | | | | | |
| (3645) McNeil St | 0.14 | 190 | R | | | | | | | | NA | | NA | | | 12/16/2002 |
| | | | | | | From: 29-3816 McClintic Ct | | | | | | | | | | |
| | | | | | | To: 29-2418 Villanova Dr | | | | | | | | | | |
| (3646) Dalewood Pl | 0.06 | 90 | R | | | | | | | | NA | | NA | | | 12/11/2014 |
| | | | | | | From: 29-2693 Fairlawn Dr | | | | | | | | | | |
| (3646) Dalewood Pl | 0.04 | 60 | R | | | | | | | | NA | | NA | | | 11/12/2014 |
| | | | | | | From: 29-1951 Elnido Dr | | | | | | | | | | |
| | | | | | | To: Cul-de-Sac | | | | | | | | | | |
| (3647) Lake Braddock Dr | 1.07 | 2100 | F | 98% | 1% | 1% | 0% | 0% | 0% | F | 0.162 | F | 0.512 | 2200 | F | 2018 |
| | | | | | | From: 29-8248 Old Burke Lake Rd | | | | | | | | | | |
| (3647) Southhampton Dr | 1.19 | 4200 | F | 98% | 1% | 1% | 0% | 0% | 0% | C | 0.128 | F | 0.804 | 4500 | F | 2018 |
| | | | | | | From: 29-638 Rolling Rd | | | | | | | | | | |
| | | | | | | To: 29-620 Braddock Rd | | | | | | | | | | |
| (3647) Southhampton Dr | 0.23 | 550 | R | | | | | | | | NA | | NA | | | 03/04/2009 |
| | | | | | | From: Blackpool Dr | | | | | | | | | | |
| (3647) Blackpool Dr | 0.18 | 390 | R | | | | | | | | NA | | NA | | | 11/23/2009 |
| | | | | | | From: Southhampton Dr | | | | | | | | | | |
| | | | | | | To: 29-4675 Althea Dr | | | | | | | | | | |
| (3648) London Ct | 0.10 | 130 | R | | | | | | | | NA | | NA | | | 01/29/2002 |
| | | | | | | From: 29-3297 Thames St | | | | | | | | | | |
| | | | | | | To: Cul-de-Sac | | | | | | | | | | |
| (3649) Crimson Ct | 0.13 | 80 | R | | | | | | | | NA | | NA | | | 11/12/2014 |
| | | | | | | From: 29-1008 Savile Lane | | | | | | | | | | |
| | | | | | | To: Cul-de-Sac | | | | | | | | | | |
| (3650) Matt Ct | 0.04 | 30 | R | | | | | | | | NA | | NA | | | 08/18/2009 |
| | | | | | | From: Cul-de-Sac | | | | | | | | | | |
| | | | | | | To: 29-3450 Arden St | | | | | | | | | | |
| (3651) Andrea Ave | 0.08 | 720 | R | | | | | | | | NA | | NA | | | 01/30/2002 |
| | | | | | | From: 29-3534 Red Fox Dr | | | | | | | | | | |
| (3651) Andrea Ave | 0.17 | 570 | R | | | | | | | | NA | | NA | | | 01/30/2002 |
| | | | | | | From: 29-3653 Linette Lane | | | | | | | | | | |
| (3651) Andrea Ave | 0.08 | 730 | R | | | | | | | | NA | | NA | | | 01/30/2002 |
| | | | | | | From: 29-4692 Fleming Dr | | | | | | | | | | |
| (3651) Andrea Ave | 0.07 | 60 | R | | | | | | | | NA | | NA | | | 11/12/2014 |
| | | | | | | From: 29-4693 Woodland Way | | | | | | | | | | |
| | | | | | | To: Cul-de-Sac | | | | | | | | | | |

Virginia Department of Transportation
Traffic Engineering Division
2018
Annual Average Daily Traffic Volume Estimates By Section of Route
Fairfax Maintenance Area

| Route | Length | AADT | QA | 4Tire | Bus | -----Truck----- | | | | QC | K Factor | QK | Dir Factor | AAWDT | QW | Year |
|-------------------------------|--------|------|----|-------|-----|--------------------------------------|--------|--------|--------|----|-------------|----|---------------|-------|----|------------|
| | | | | | | 2Axle | 3+Axle | 1Trail | 2Trail | | | | | | | |
| Fairfax County | | | | | | | | | | | | | | | | |
| (3652) Falling Creek Ct | 0.13 | 170 | R | | | From: Cul-de-Sac | | | | | NA | | | NA | | 07/23/2009 |
| | | | | | | To: 29-3534 Red Fox Dr | | | | | | | | | | |
| (3653) Linette Lane | 0.13 | 170 | R | | | From: Dead End | | | | | NA | | | NA | | 01/29/2003 |
| | | | | | | To: 29-3534 Red Fox Dr | | | | | | | | | | |
| (3653) Linette Lane | 0.30 | 270 | R | | | From: 29-3534 Red Fox Dr | | | | | NA | | | NA | | 01/30/2002 |
| | | | | | | To: 29-4472 Karver Lane | | | | | | | | | | |
| (3653) Linette Lane | 0.05 | 190 | R | | | From: 29-4472 Karver Lane | | | | | NA | | | NA | | 01/30/2002 |
| | | | | | | To: 29-3651 Andrea Ave | | | | | | | | | | |
| (3654) Ashmeade Dr | 0.63 | 1600 | R | | | From: 29-2430 Braeburn Rd | | | | | NA | | | NA | | 12/03/2008 |
| | | | | | | To: 29-651 Guinea Rd | | | | | | | | | | |
| (3655) Thrasher Rd | 0.07 | 360 | R | | | From: 29-687 Churchill Rd | | | | | NA | | | NA | | 10/17/2006 |
| | | | | | | To: 29-1984 Warbler Lane | | | | | | | | | | |
| (3655) Thrasher Rd | 0.08 | 230 | R | | | From: 29-1984 Warbler Lane | | | | | NA | | | NA | | 11/01/2016 |
| | | | | | | To: 29-1999 Thrasher Pl; Thrasher Rd | | | | | | | | | | |
| (3656) Durham Ct | 0.11 | 170 | R | | | From: Cul-de-Sac | | | | | NA | | | NA | | 01/29/2002 |
| | | | | | | To: 29-3647 Southampton Dr | | | | | | | | | | |
| (3657) Kevin Ct | 0.04 | 60 | R | | | From: 29-3491 Viceroy St | | | | | NA | | | NA | | 02/05/2003 |
| | | | | | | To: Cul-de-Sac | | | | | | | | | | |
| (3658) Derby Ct | 0.07 | 120 | R | | | From: 29-3297 Thames St | | | | | NA | | | NA | | 01/29/2002 |
| | | | | | | To: Cul-de-Sac | | | | | | | | | | |
| (3659) Warbler Pl | 0.05 | 50 | R | | | From: 29-1984 Warbler Lane | | | | | NA | | | NA | | 11/12/2014 |
| | | | | | | To: Cul-de-Sac | | | | | | | | | | |
| (3660) Stoneleigh Ct | 0.08 | 70 | R | | | From: Dead End | | | | | NA | | | NA | | 11/12/2014 |
| | | | | | | To: 29-979 Barkley Dr | | | | | | | | | | |
| (3660) Stoneleigh Ct | 0.08 | 180 | R | | | From: 29-979 Barkley Dr | | | | | NA | | | NA | | 01/15/2015 |
| | | | | | | To: 29-2796 Glenbrook Rd | | | | | | | | | | |
| (3661) Highwood Dr | 0.04 | 70 | R | | | From: Dead End | | | | | NA | | | NA | | 01/14/2003 |
| | | | | | | To: 29-2592 Woodacre Dr | | | | | | | | | | |
| (3661) Highwood Dr | 0.19 | 200 | R | | | From: 29-2592 Woodacre Dr | | | | | NA | | | NA | | 01/14/2003 |
| | | | | | | To: 29-3075 Laburnum St | | | | | | | | | | |
| (3661) Highwood Dr | 0.04 | 560 | R | | | From: 29-3075 Laburnum St | | | | | NA | | | NA | | 01/17/2003 |
| | | | | | | To: 29-6083 Grady Randall Ct | | | | | | | | | | |
| (3661) Highwood Dr | 0.07 | 890 | R | | | From: 29-6083 Grady Randall Ct | | | | | NA | | | NA | | 01/14/2003 |
| | | | | | | To: 29-3989 N River St | | | | | | | | | | |
| (3661) Highwood Dr | 0.16 | 170 | R | | | From: 29-3989 N River St | | | | | NA | | | NA | | 01/14/2003 |
| | | | | | | To: Dead End | | | | | | | | | | |
| (3662) Columbia Pike Frontage | 0.06 | 870 | R | | | From: 29-2344 Whispering Lane | | | | | NA | | | NA | | 12/16/2014 |
| | | | | | | To: Dead End | | | | | | | | | | |
| (3663) King David Blvd | 0.66 | 1200 | R | | | From: 29-620 Braddock Rd | | | | | NA | | | NA | | 07/23/2009 |
| | | | | | | To: 29-651 Guinea Rd | | | | | | | | | | |
| (3663) El James Dr | 0.29 | 110 | R | | | From: 29-651 Guinea Rd | | | | | NA | | | NA | | 07/11/2018 |
| | | | | | | To: Dead End | | | | | | | | | | |

Virginia Department of Transportation
Traffic Engineering Division
2018
Annual Average Daily Traffic Volume Estimates By Section of Route
Fairfax Maintenance Area

| Route | Length | AADT | QA | 4Tire | Bus | -----Truck----- | | | | QC | K Factor | QK | Dir Factor | AAWDT | QW | Year |
|-----------------------|--------|------|----|-------|-----|---------------------------------|--------|--------|--------|----|-------------|----|---------------|-------|----|------------|
| | | | | | | 2Axle | 3+Axle | 1Trail | 2Trail | | | | | | | |
| Fairfax County | | | | | | | | | | | | | | | | |
| (3664) Lido Pl | 0.14 | 2800 | R | | | From 29-2571 Homer Ct | | | | | NA | | | NA | | 12/18/2002 |
| (3664) Lido Pl | 0.12 | 340 | R | | | From 29-978 Southwick St | | | | | NA | | | NA | | 12/18/2002 |
| | | | | | | To 29-3666 Coronado Ter | | | | | | | | | | |
| (3665) Landon Ct | 0.04 | 40 | R | | | From 29-978 Southwick St | | | | | NA | | | NA | | 11/12/2014 |
| | | | | | | To Cul-de-Sac | | | | | | | | | | |
| (3666) Coronado Ter | 0.15 | 100 | R | | | From Dead End | | | | | NA | | | NA | | 11/12/2014 |
| (3666) Coronado Ter | 0.11 | 220 | R | | | From 29-3412 Pr William Dr | | | | | NA | | | NA | | 01/12/2015 |
| (3666) Coronado Ter | 0.09 | 80 | R | | | From 29-3664 Lido Pl | | | | | NA | | | NA | | 11/12/2014 |
| | | | | | | To Dead End | | | | | | | | | | |
| (3667) Stark Pl | 0.10 | 100 | R | | | From 29-1029 Stark Rd | | | | | NA | | | NA | | 01/29/2003 |
| | | | | | | To Cul-de-Sac | | | | | | | | | | |
| (3668) Hartland Rd | 0.35 | 8400 | R | | | From US 29 Lee Highway | | | | | NA | | | NA | | 01/15/2003 |
| | | | | | | To Dead End | | | | | | | | | | |
| (3669) Priory Pl | 0.04 | 40 | R | | | From 0.04 MS 29-3173 | | | | | NA | | | NA | | 11/12/2014 |
| (3669) Priory Pl | 0.04 | 40 | R | | | From 29-3173 Holsing Lane | | | | | NA | | | NA | | 11/12/2014 |
| | | | | | | To Dead End | | | | | | | | | | |
| (3670) Mims St | 0.28 | 670 | R | | | From Dead End | | | | | NA | | | NA | | 02/14/2017 |
| | | | | | | To US 1 Richmond Hwy | | | | | | | | | | |
| (3671) Elm St | 0.05 | 160 | R | | | From 29-1813 Ingleside Ave | | | | | NA | | | NA | | 10/20/2005 |
| (3671) Elm St | 0.06 | 350 | R | | | From 29-1814 Chelsea Rd | | | | | NA | | | NA | | 11/01/2016 |
| (3671) Elm St | 0.04 | 3000 | R | | | From SR 123 Dolley Madison Blvd | | | | | NA | | | NA | | 10/20/2005 |
| (3671) Elm St | 0.02 | 3600 | R | | | From 29-1805 Moyer Pl | | | | | NA | | | NA | | 10/20/2005 |
| (3671) Elm St | 0.21 | 4900 | R | | | From 29-1825 Fleetwood Rd | | | | | NA | | | NA | | 10/20/2005 |
| (3671) Elm St | 0.15 | 5600 | R | | | From 29-1898 Beverly Dr | | | | | NA | | | NA | | 10/20/2005 |
| | | | | | | To SR 309 Old Dominion Dr | | | | | | | | | | |
| (3672) Corner Lane | 0.13 | 1200 | R | | | From SR 309 Old Dominion Drive | | | | | NA | | | NA | | 11/02/2016 |
| | | | | | | To 29-3547 Chain Bridge Rd | | | | | | | | | | |
| (3673) Heming Pl | 0.09 | 100 | R | | | From Cul-de-Sac | | | | | NA | | | NA | | 02/11/2003 |
| | | | | | | To 29-2652 Heming Ave | | | | | | | | | | |
| (3674) Sleaford Rd | 0.06 | 250 | R | | | From 29-2430 Braeburn Rd | | | | | NA | | | NA | | 01/28/2003 |
| (3674) Sleaford Rd | 0.09 | 300 | R | | | From 29-3676 Narem Pl | | | | | NA | | | NA | | 01/28/2003 |
| | | | | | | To 29-3677 Moreland Lane | | | | | | | | | | |

Virginia Department of Transportation
Traffic Engineering Division
2018
Annual Average Daily Traffic Volume Estimates By Section of Route
Fairfax Maintenance Area

| Route | Length | AADT | QA | 4Tire | Bus | -----Truck----- | | | | QC | K Factor | QK | Dir Factor | AAWDT | QW | Year |
|-------------------------------|--------|------|----|-------|-----|--------------------------------|--------|--------|--------|----|-------------|----|---------------|-------|----|------------|
| | | | | | | 2Axle | 3+Axle | 1Trail | 2Trail | | | | | | | |
| Fairfax County | | | | | | | | | | | | | | | | |
| (3674) Sleaford Rd | 0.04 | 240 | R | | | | | | | | NA | | | NA | | 01/21/2003 |
| | | | | | | From: 29-3677 Moreland Lane | | | | | | | | | | |
| | | | | | | To: 29-3675 Sleaford Pl | | | | | | | | | | |
| (3674) Sleaford Rd | 0.06 | 370 | R | | | | | | | | NA | | | NA | | 01/28/2003 |
| | | | | | | From: 29-1029 Stark Rd | | | | | | | | | | |
| (3674) Sleaford Rd | 0.08 | 110 | R | | | | | | | | NA | | | NA | | 01/28/2003 |
| | | | | | | To: Dead End | | | | | | | | | | |
| | | | | | | From: Dead End | | | | | | | | | | |
| (3675) Sleaford Pl | 0.04 | 47 | R | | | | | | | | NA | | | NA | | 01/28/2003 |
| | | | | | | To: 29-3674 Sleaford Rd | | | | | | | | | | |
| | | | | | | From: Dead End | | | | | | | | | | |
| (3676) Cheltenham Pl | 0.04 | 50 | R | | | | | | | | NA | | | NA | | 01/28/2003 |
| | | | | | | From: 29-3674 Sleaford Rd | | | | | | | | | | |
| (3676) Narem Pl | 0.07 | 70 | R | | | | | | | | NA | | | NA | | 01/28/2003 |
| | | | | | | To: Dead End | | | | | | | | | | |
| | | | | | | From: 29-3674 Sleaford Rd | | | | | | | | | | |
| (3677) Moreland Lane | 0.11 | 140 | R | | | | | | | | NA | | | NA | | 01/29/2003 |
| | | | | | | To: Cul-de-Sac | | | | | | | | | | |
| | | | | | | From: Cul-de-Sac | | | | | | | | | | |
| (3678) Beauford Cir | 0.04 | 50 | R | | | | | | | | NA | | | NA | | 11/12/2014 |
| | | | | | | To: 29-2976 Masonville Dr | | | | | | | | | | |
| (3679) King Arthur Rd | 1.52 | 2200 | F | 98% | 1% | 0% | 0% | 0% | 0% | C | 0.132 | F | 0.859 | 2300 | F | 2018 |
| | | | | | | From: SR 236 Little River Tpke | | | | | | | | | | |
| | | | | | | To: 29-650 Gallows Rd | | | | | | | | | | |
| | | | | | | From: 29-3679 King Arthur | | | | | | | | | | |
| (3680) Brittainy Dr | 0.08 | 370 | R | | | | | | | | NA | | | NA | | 01/30/2017 |
| | | | | | | To: 29-3782 Lavaine Ct | | | | | | | | | | |
| (3680) Brittainy Dr | 0.06 | 300 | R | | | | | | | | NA | | | NA | | 01/30/2017 |
| | | | | | | To: 29-1063 Hillcrest Rd | | | | | | | | | | |
| | | | | | | From: SR 236; 29-2687 | | | | | | | | | | |
| (3681) Frontage Rd | 0.06 | 2000 | R | | | | | | | | NA | | | NA | | 01/15/2003 |
| | | | | | | To: 29-3679 King Arthur | | | | | | | | | | |
| (3681) Frontage Rd | 0.05 | 2100 | R | | | | | | | | NA | | | NA | | 01/15/2003 |
| | | | | | | To: Dead End | | | | | | | | | | |
| | | | | | | From: 29-4001 Sleepy Hollow Rd | | | | | | | | | | |
| (3682) Renwood Lane | 0.07 | 410 | R | | | | | | | | NA | | | NA | | 01/15/2003 |
| | | | | | | To: 29-4003 Parkedge Lane | | | | | | | | | | |
| (3682) Renwood Lane | 0.12 | 310 | R | | | | | | | | NA | | | NA | | 01/15/2003 |
| | | | | | | To: 29-2344 Whispering Lane | | | | | | | | | | |
| | | | | | | From: 0.16 MW 29-1845 | | | | | | | | | | |
| (3683) Columbia Pike Frontage | 0.16 | 230 | R | | | | | | | | NA | | | NA | | 1986 |
| | | | | | | To: 29-1845 Carlin Spring Rd | | | | | | | | | | |
| (3683) Columbia Pike Frontage | 0.09 | 280 | R | | | | | | | | NA | | | NA | | 1986 |
| | | | | | | To: Dead End | | | | | | | | | | |
| | | | | | | From: Cul-de-Sac | | | | | | | | | | |
| (3684) Limerick Ct | 0.06 | 49 | R | | | | | | | | NA | | | NA | | 12/20/2001 |
| | | | | | | To: 29-3337 Charnwood St | | | | | | | | | | |
| | | | | | | From: 29-3627 Springbrook Dr | | | | | | | | | | |
| (3685) Playfield St | 0.23 | 130 | R | | | | | | | | NA | | | NA | | 01/29/2003 |
| | | | | | | To: 29-3552 Willet Dr | | | | | | | | | | |
| | | | | | | From: 29-3627 Springbrook Dr | | | | | | | | | | |
| (3686) Eddystone St | 0.15 | 310 | R | | | | | | | | NA | | | NA | | 01/29/2003 |
| | | | | | | To: 29-3552 Willet Dr | | | | | | | | | | |

Virginia Department of Transportation
Traffic Engineering Division
2018
Annual Average Daily Traffic Volume Estimates By Section of Route
Fairfax Maintenance Area

| Route | Length | AADT | QA | 4Tire | Bus | -----Truck----- | | | | QC | K Factor | QK | Dir Factor | AAWDT | QW | Year |
|----------------------------|--------|------|----|-------|-----|-----------------|----------------------------|--------|--------|----|-------------|----|---------------|-------|------------|------------|
| | | | | | | 2Axle | 3+Axle | 1Trail | 2Trail | | | | | | | |
| Fairfax County | | | | | | | | | | | | | | | | |
| 3687 Manchester Way | 0.30 | 360 | R | | | From | Cul-de-Sac | | | | NA | | | NA | | 07/22/2009 |
| | | | | | | To | WCL Alexandria | | | | | | | | | |
| 3688 Reservoir Heights Ave | 0.22 | 230 | R | | | From | Cul-de-Sac | | | | NA | | | NA | 01/20/2015 | |
| | | | | | | To | Carver Pl | | | | | | | | | |
| 3688 Reservoir Heights Ave | 0.07 | 400 | R | | | From | 29-795 Munson Rd | | | | NA | | | NA | 01/20/2015 | |
| | | | | | | To | 29-2246 Cherokee Ave | | | | | | | | | |
| 3689 Fourth St | 0.10 | 110 | R | | | From | 29-2246 Cherokee Ave | | | | NA | | | NA | 07/22/2009 | |
| | | | | | | To | Dead End | | | | | | | | | |
| 3690 Sixth St | 0.15 | 160 | R | | | From | 29-2246 Cherokee Ave | | | | NA | | | NA | 12/15/2008 | |
| | | | | | | To | 29-2241 Chowan Ave | | | | | | | | | |
| 3691 Colesbury Pl | 0.13 | 100 | R | | | From | Dead End | | | | NA | | | NA | 11/17/2014 | |
| | | | | | | To | 29-2796 Glenbrook Rd | | | | | | | | | |
| 3691 Colesbury Pl | 0.11 | 160 | R | | | From | 29-3691 End Circle | | | | NA | | | NA | 01/15/2015 | |
| | | | | | | To | 29-2573 Laurel Leaf Lane | | | | | | | | | |
| 3691 Colesbury Pl | 0.44 | 150 | R | | | From | 29-3691 Begin Circle | | | | NA | | | NA | 05/26/2015 | |
| | | | | | | To | 29-2426 Selkirk Dr | | | | | | | | | |
| 3691 Colesbury Pl | 0.20 | 200 | R | | | From | 29-2426 Selkirk Dr | | | | NA | | | NA | 01/15/2015 | |
| | | | | | | To | 29-3691 Begin Circle | | | | | | | | | |
| 3692 Dowell Pl | 0.07 | 180 | R | | | From | 29-649 Annandale Rd | | | | NA | | | NA | 12/03/2008 | |
| | | | | | | To | 29-3654 Ashmeade Dr | | | | | | | | | |
| 3693 Dauphine Rd | 0.14 | 170 | R | | | From | 29-649 Annandale Rd | | | | NA | | | NA | 01/15/2003 | |
| | | | | | | To | Dead End | | | | | | | | | |
| 3694 Galanis Dr | 0.16 | 80 | R | | | From | Cul-de-Sac | | | | NA | | | NA | 11/17/2014 | |
| | | | | | | To | 29-650 Annandale Rd | | | | | | | | | |
| 3695 Perth Ct | 0.09 | 160 | R | | | From | 29-3383 Parliment Dr | | | | NA | | | NA | 01/29/2002 | |
| | | | | | | To | Cul-de-Sac | | | | | | | | | |
| 3696 Sedgewick Lane | 0.11 | 160 | R | | | From | 29-3698 Ravenel Lane | | | | NA | | | NA | 02/05/2003 | |
| | | | | | | To | 29-3697 Slidell Lane | | | | | | | | | |
| 3696 Sedgewick Lane | 0.07 | 450 | R | | | From | 29-3247 Queensberry Ave | | | | NA | | | NA | 02/05/2003 | |
| | | | | | | To | 29-3551 Hatteras Lane | | | | | | | | | |
| 3696 Sedgewick Lane | 0.07 | 320 | R | | | From | 29-3551 Hatteras Lane | | | | NA | | | NA | 03/23/2003 | |
| | | | | | | To | 29-3417 Gosport Lane | | | | | | | | | |
| 3696 Sedgewick Lane | 0.06 | 200 | R | | | From | 29-3417 Gosport Lane | | | | NA | | | NA | 02/05/2003 | |
| | | | | | | To | 29-3429 Foote Lane | | | | | | | | | |
| 3696 Sedgewick Lane | 0.06 | 140 | R | | | From | 29-3429 Foote Lane | | | | NA | | | NA | 02/05/2003 | |
| | | | | | | To | 29-3698 Ravenel Lane | | | | | | | | | |
| 3697 Slidell Lane | 0.15 | 120 | R | | | From | 29-3698 Ravenel Lane | | | | NA | | | NA | 02/05/2003 | |
| | | | | | | To | 29-3696 Sedgewick Lane | | | | | | | | | |
| 3698 Ravenel Lane | 0.10 | 290 | R | | | From | 29-3247 W, Queensberry Ave | | | | NA | | | NA | 02/05/2003 | |
| | | | | | | To | 29-3699 Rathbone Pl | | | | | | | | | |
| 3698 Ravenel Lane | 0.05 | 320 | R | | | From | 29-3699 Rathbone Pl | | | | NA | | | NA | 02/25/2003 | |
| | | | | | | To | 29-3697 Slidell Lane | | | | | | | | | |

Virginia Department of Transportation
Traffic Engineering Division
2018
Annual Average Daily Traffic Volume Estimates By Section of Route
Fairfax Maintenance Area

| Route | Length | AADT | QA | 4Tire | Bus | -----Truck----- | | | | QC | K Factor | QK | Dir Factor | AAWDT | QW | Year |
|------------------------|--------|------|----|-------|-----|-----------------|--------|--------|--------|----|-------------|----|---------------|-------|----|------------|
| | | | | | | 2Axle | 3+Axle | 1Trail | 2Trail | | | | | | | |
| Fairfax County | | | | | | | | | | | | | | | | |
| (3698) Ravenel Lane | 0.11 | 160 | R | | | | | | | | NA | | NA | | | 02/25/2003 |
| (3698) Ravenel Lane | 0.26 | 170 | R | | | | | | | | NA | | NA | | | 02/08/2003 |
| (3698) Ravenel Lane | 0.08 | 260 | R | | | | | | | | NA | | NA | | | 02/05/2003 |
| (3698) Ravenel Lane | 0.06 | 340 | R | | | | | | | | NA | | NA | | | 02/05/2003 |
| (3698) Ravenel Lane | 0.14 | 140 | R | | | | | | | | NA | | NA | | | 02/05/2003 |
| (3699) Rathbone Pl | 0.04 | 60 | R | | | | | | | | NA | | NA | | | 02/05/2003 |
| (3700) Lakeshire Dr | 0.07 | 110 | R | | | | | | | | NA | | NA | | | 04/01/2003 |
| (3700) Lakeshire Dr | 0.07 | 340 | R | | | | | | | | NA | | NA | | | 04/01/2003 |
| (3700) Lakeshire Dr | 0.06 | 490 | R | | | | | | | | NA | | NA | | | 04/01/2003 |
| (3700) Lakeshire Dr | 0.08 | 640 | R | | | | | | | | NA | | NA | | | 04/01/2003 |
| (3700) Lakeshire Dr | 0.05 | 1500 | R | | | | | | | | NA | | NA | | | 04/01/2003 |
| (3700) Lakeshire Dr | 0.07 | 720 | R | | | | | | | | NA | | NA | | | 12/13/2016 |
| (3701) Larkspur Dr | 0.12 | 500 | R | | | | | | | | NA | | NA | | | 03/05/2003 |
| (3701) Larkspur Dr | 0.29 | 280 | R | | | | | | | | NA | | NA | | | 03/05/2003 |
| (3702) Marilyn Dr | 0.06 | 370 | R | | | | | | | | NA | | NA | | | 02/06/2017 |
| (3702) Marilyn Dr | 0.06 | 300 | R | | | | | | | | NA | | NA | | | 03/05/2003 |
| (3702) Marilyn Dr | 0.16 | 290 | R | | | | | | | | NA | | NA | | | 02/06/2017 |
| (3702) Marilyn Dr | 0.20 | 250 | R | | | | | | | | NA | | NA | | | 03/05/2003 |
| (3703) Scotch Dr | 0.15 | 450 | R | | | | | | | | NA | | NA | | | 03/05/2003 |
| (3704) Blowing Rock Rd | 0.10 | 130 | R | | | | | | | | NA | | NA | | | 03/30/2003 |
| (3705) Shirley St | 0.03 | 5 | R | | | | | | | | NA | | NA | | | 10/18/2016 |
| (3705) Shirley St | 0.07 | 90 | R | | | | | | | | NA | | NA | | | 08/21/2003 |

Virginia Department of Transportation
Traffic Engineering Division
2018
Annual Average Daily Traffic Volume Estimates By Section of Route
Fairfax Maintenance Area

| Route | Length | AADT | QA | 4Tire | Bus | -----Truck----- | | | | QC | K Factor | QK | Dir Factor | AAWDT | QW | Year |
|-----------------------|--------|------|----|-------|-----|-----------------|---------------------------------|--------|--------|----|-------------|----|---------------|-------|------------|------|
| | | | | | | 2Axle | 3+Axle | 1Trail | 2Trail | | | | | | | |
| Fairfax County | | | | | | | | | | | | | | | | |
| (3705) Shirley St | 0.08 | 190 | R | | | | From: 29-3012 Gap | | | | NA | | NA | | 09/13/2016 | |
| (3705) Shirley St | 0.05 | 80 | R | | | | From: 29-3046 Ackley St | | | | NA | | NA | | 08/21/2003 | |
| | | | | | | | To: Dead End | | | | | | | | | |
| (3706) Kirkside Dr | 0.08 | 410 | R | | | | From: 29-626 Sherwood Hall Lane | | | | NA | | NA | | 09/19/2016 | |
| (3706) Kirkside Dr | 0.05 | 350 | R | | | | From: 29-3707 Lida Ct | | | | NA | | NA | | 03/27/2003 | |
| (3706) Kirkside Dr | 0.08 | 180 | R | | | | From: 29-3708 Traies Ct | | | | NA | | NA | | 03/27/2003 | |
| | | | | | | | To: 29-3749 Wilkinson Rd | | | | | | | | | |
| (3707) Lida Ct | 0.05 | 60 | R | | | | From: Cul-de-Sac | | | | NA | | NA | | 03/27/2003 | |
| | | | | | | | To: 29-3706 Kirkside Dr | | | | | | | | | |
| (3708) Traies Ct | 0.05 | 60 | R | | | | From: Dead End | | | | NA | | NA | | 03/27/2003 | |
| (3708) Traies Ct | 0.16 | 130 | R | | | | From: 29-3706 Kirkside Dr | | | | NA | | NA | | 03/27/2003 | |
| | | | | | | | To: Cul-de-Sac | | | | | | | | | |
| (3709) Corinth Dr | 0.08 | 80 | R | | | | From: 29-3734 Lisbon Lane | | | | NA | | NA | | 03/27/2003 | |
| | | | | | | | To: Cul-de-Sac | | | | | | | | | |
| (3710) Forest Pl | 0.17 | 660 | R | | | | From: US 1 Richmond Hwy | | | | NA | | NA | | 07/21/2009 | |
| | | | | | | | To: Gateshead Rd | | | | | | | | | |
| (3710) Gateshead Rd | 0.33 | 850 | R | | | | From: Forest Pl | | | | NA | | NA | | 07/21/2009 | |
| | | | | | | | To: 29-888 Radford Ave | | | | | | | | | |
| (3710) Gateshead Rd | 0.60 | 480 | R | | | | From: 29-888 Radford Ave | | | | NA | | NA | | 07/21/2009 | |
| | | | | | | | To: 29-624 Old Mill Rd | | | | | | | | | |
| (3710) Union Farm Rd | 0.18 | 90 | R | | | | From: 29-624 Old Mill Rd | | | | NA | | NA | | 07/21/2009 | |
| | | | | | | | To: Dead End | | | | | | | | | |
| (3711) Phylliss St | 0.08 | 60 | R | | | | From: Cul-de-Sac | | | | NA | | NA | | 06/09/2003 | |
| (3711) Phylliss St | 0.12 | 80 | R | | | | From: 29-3182 Badger Dr | | | | NA | | NA | | 02/06/2017 | |
| | | | | | | | To: 29-3710 Gateshead Rd | | | | | | | | | |
| (3712) Tidewater Ct | 0.06 | 60 | R | | | | From: Cul-de-Sac | | | | NA | | NA | | 06/09/2003 | |
| | | | | | | | To: 29-3522 Volunteer Dr | | | | | | | | | |
| (3713) Chickawane Ct | 0.11 | 90 | R | | | | From: 0.11 MS 29-3521 | | | | NA | | NA | | 08/21/2003 | |
| (3713) Chickawane Ct | 0.06 | 120 | R | | | | From: 29-3521 Westgate Dr | | | | NA | | NA | | 08/21/2003 | |
| | | | | | | | To: Dead End | | | | | | | | | |
| (3714) Anthony St | 0.06 | 30 | R | | | | From: 29-1510; 29-3084 | | | | NA | | NA | | 10/18/2016 | |
| | | | | | | | To: Dead End | | | | | | | | | |
| (3715) Oak Pl | 0.13 | 290 | R | | | | From: Dead End | | | | NA | | NA | | 06/08/2015 | |
| | | | | | | | To: Dead End | | | | | | | | | |
| (3716) Ramsgate Ct | 0.07 | 70 | R | | | | From: Cul-de-Sac | | | | NA | | NA | | 03/30/2003 | |
| | | | | | | | To: 29-3161 Ramsgate Ter | | | | | | | | | |

Virginia Department of Transportation
Traffic Engineering Division
2018
Annual Average Daily Traffic Volume Estimates By Section of Route
Fairfax Maintenance Area

| Route | Length | AADT | QA | 4Tire | Bus | -----Truck----- | | | | QC | K Factor | QK | Dir Factor | AAWDT | QW | Year |
|------------------------|--------|------|----|-------|-----|-----------------|--------|--------|--------|----|-------------|----|---------------|-------|----|------------|
| | | | | | | 2Axle | 3+Axle | 1Trail | 2Trail | | | | | | | |
| Fairfax County | | | | | | | | | | | | | | | | |
| (3717) Midwood St | 0.09 | 130 | R | | | | | | | | NA | | | NA | | 12/13/2016 |
| | | | | | | | | | | | | | | | | |
| (3718) Blyth Pl | 0.05 | 48 | R | | | | | | | | NA | | | NA | | 08/21/2003 |
| (3719) Presidential Dr | 0.09 | 120 | R | | | | | | | | NA | | | NA | | 06/09/2003 |
| (3719) Presidential Dr | 0.11 | 40 | R | | | | | | | | NA | | | NA | | 02/07/2017 |
| (3720) Mavis Ct | 0.04 | 90 | R | | | | | | | | NA | | | NA | | 03/30/2003 |
| (3721) Belwood Ct | 0.05 | 80 | R | | | | | | | | NA | | | NA | | 03/30/2003 |
| (3722) Kidd St | 0.06 | 990 | R | | | | | | | | NA | | | NA | | 09/13/2016 |
| (3722) Kidd St | 0.11 | 400 | R | | | | | | | | NA | | | NA | | 06/16/2003 |
| (3722) Kidd St | 0.16 | 350 | R | | | | | | | | NA | | | NA | | 06/16/2003 |
| (3722) Kidd St | 0.17 | 300 | R | | | | | | | | NA | | | NA | | 09/13/2016 |
| (3722) Kidd St | 0.10 | 120 | R | | | | | | | | NA | | | NA | | 09/13/2016 |
| (3723) Steadman St | 0.03 | 20 | R | | | | | | | | NA | | | NA | | 10/18/2016 |
| (3723) Steadman St | 0.03 | 470 | R | | | | | | | | NA | | | NA | | 06/16/2003 |
| (3723) Steadman St | 0.03 | 380 | R | | | | | | | | NA | | | NA | | 09/13/2016 |
| (3723) Steadman St | 0.06 | 430 | R | | | | | | | | NA | | | NA | | 06/16/2003 |
| (3723) Steadman St | 0.05 | 50 | R | | | | | | | | NA | | | NA | | 06/16/2003 |
| (3723) Steadman St | 0.23 | 260 | R | | | | | | | | NA | | | NA | | 09/13/2016 |
| (3723) Steadman St | 0.05 | 130 | R | | | | | | | | NA | | | NA | | 06/16/2003 |
| (3723) Steadman St | 0.09 | 140 | R | | | | | | | | NA | | | NA | | 06/16/2003 |
| (3724) Steadman Pl | 0.03 | 60 | R | | | | | | | | NA | | | NA | | 06/16/2003 |
| (3725) | 0.12 | 40 | R | | | | | | | | NA | | | NA | | 08/21/2003 |
| (3726) Terminal Rd | 0.65 | 8600 | R | | | | | | | | NA | | | NA | | 07/21/2009 |

Virginia Department of Transportation
Traffic Engineering Division
2018
Annual Average Daily Traffic Volume Estimates By Section of Route
Fairfax Maintenance Area

| Route | Length | AADT | QA | 4Tire | Bus | -----Truck----- | | | | QC | K Factor | QK | Dir Factor | AAWDT | QW | Year |
|--------------------------|--------|-------|----|-------|-----|-----------------|--------|--------|--------|----|-------------|----|---------------|-------|----|------------|
| | | | | | | 2Axle | 3+Axle | 1Trail | 2Trail | | | | | | | |
| Fairfax County | | | | | | | | | | | | | | | | |
| (3726) Terminal Rd | 0.03 | 11000 | R | | | | | | | | NA | | | NA | | 02/25/2009 |
| | | | | | | | | | | | | | | | | |
| | | | | | | | | | | | | | | | | |
| (3727) Fox Den Lane | 0.09 | 45 | R | | | | | | | | NA | | | NA | | 11/17/2014 |
| | | | | | | | | | | | | | | | | |
| (3727) Fox Den Lane | 0.19 | 130 | R | | | | | | | | NA | | | NA | | 01/28/2015 |
| | | | | | | | | | | | | | | | | |
| (3727) Fox Den Lane | 0.13 | 430 | R | | | | | | | | NA | | | NA | | 01/28/2015 |
| | | | | | | | | | | | | | | | | |
| (3727) Fox Den Lane | 0.09 | 480 | R | | | | | | | | NA | | | NA | | 01/28/2015 |
| | | | | | | | | | | | | | | | | |
| (3727) Fox Den Lane | 0.15 | 690 | R | | | | | | | | NA | | | NA | | 01/28/2015 |
| | | | | | | | | | | | | | | | | |
| (3728) Sorrel Ridge Lane | 0.30 | 110 | R | | | | | | | | NA | | | NA | | 11/17/2014 |
| | | | | | | | | | | | | | | | | |
| (3729) Sweetwood Lane | 0.18 | 510 | R | | | | | | | | NA | | | NA | | 01/02/2003 |
| | | | | | | | | | | | | | | | | |
| (3729) Sweetwood Lane | 0.07 | 290 | R | | | | | | | | NA | | | NA | | 01/02/2003 |
| | | | | | | | | | | | | | | | | |
| (3729) Sweetwood Lane | 0.24 | 30 | R | | | | | | | | NA | | | NA | | 01/02/2003 |
| | | | | | | | | | | | | | | | | |
| (3730) Rivanna Dr | 0.07 | 140 | R | | | | | | | | NA | | | NA | | 02/25/2003 |
| | | | | | | | | | | | | | | | | |
| (3730) Rivanna Dr | 0.16 | 160 | R | | | | | | | | NA | | | NA | | 02/25/2003 |
| | | | | | | | | | | | | | | | | |
| (3730) Rivanna Dr | 0.07 | 220 | R | | | | | | | | NA | | | NA | | 02/25/2003 |
| | | | | | | | | | | | | | | | | |
| (3731) Lovington Cir | 0.05 | 60 | R | | | | | | | | NA | | | NA | | 02/24/2003 |
| | | | | | | | | | | | | | | | | |
| (3732) Ashlawn Ct | 0.10 | 130 | R | | | | | | | | NA | | | NA | | 02/25/2003 |
| | | | | | | | | | | | | | | | | |
| (3733) Crozet Ct | 0.07 | 160 | R | | | | | | | | NA | | | NA | | 07/22/2009 |
| | | | | | | | | | | | | | | | | |
| (3734) Lisbon Lane | 0.06 | 490 | R | | | | | | | | NA | | | NA | | 01/07/2015 |
| | | | | | | | | | | | | | | | | |
| (3734) Lisbon Lane | 0.06 | 630 | R | | | | | | | | NA | | | NA | | 03/17/2009 |
| | | | | | | | | | | | | | | | | |
| (3734) Lisbon Lane | 0.10 | 700 | R | | | | | | | | NA | | | NA | | 01/07/2015 |
| | | | | | | | | | | | | | | | | |
| (3735) Hackamore Lane | 0.27 | 160 | R | | | | | | | | NA | | | NA | | 12/13/2016 |
| | | | | | | | | | | | | | | | | |
| (3736) Stable Dr | 0.14 | 180 | R | | | | | | | | NA | | | NA | | 06/04/2003 |
| | | | | | | | | | | | | | | | | |

Virginia Department of Transportation
Traffic Engineering Division
2018
Annual Average Daily Traffic Volume Estimates By Section of Route
Fairfax Maintenance Area

| Route | Length | AADT | QA | 4Tire | Bus | -----Truck----- | | | | QC | K Factor | QK | Dir Factor | AAWDT | QW | Year |
|-----------------------|--------|------|----|-------|-----|--------------------------------|--------|--------|--------|----|-------------|----|---------------|-------|----|------------|
| | | | | | | 2Axle | 3+Axle | 1Trail | 2Trail | | | | | | | |
| Fairfax County | | | | | | | | | | | | | | | | |
| (3736) Stable Dr | 0.08 | 270 | R | | | From: 29-3792 Stirrup Lane | | | | | NA | | | NA | | 06/04/2003 |
| (3736) Stable Dr | 0.06 | 330 | R | | | To: 29-3735 Hackamore Lane | | | | | NA | | | NA | | 12/13/2016 |
| (3736) Stable Dr | 0.03 | 20 | R | | | From: 29-1032 Stage Rd | | | | | NA | | | NA | | 06/04/2003 |
| | | | | | | To: Dead End | | | | | | | | | | |
| (3737) Buckboard Dr | 0.06 | 190 | R | | | From: 29-3736 Stable Dr | | | | | NA | | | NA | | 12/13/2016 |
| (3737) Buckboard Dr | 0.13 | 190 | R | | | To: 29-3793 Hitching Post Lane | | | | | NA | | | NA | | 06/04/2003 |
| (3737) Buckboard Dr | 0.07 | 440 | R | | | From: 29-3794 Birdle Lane | | | | | NA | | | NA | | 06/04/2003 |
| (3737) Buckboard Dr | 0.06 | 830 | R | | | To: 29-3792 Stirrup Lane | | | | | NA | | | NA | | 06/04/2003 |
| (3737) Buckboard Dr | 0.05 | 990 | R | | | From: 29-3735 Hackamore Lane | | | | | NA | | | NA | | 12/13/2016 |
| | | | | | | To: 29-1032 Stage Rd | | | | | | | | | | |
| (3738) Doyle Lane | 0.39 | 800 | R | | | From: 29-6935 Northbourne Dr | | | | | NA | | | NA | | 08/21/2003 |
| | | | | | | To: Cul-de-Sac | | | | | | | | | | |
| (3739) First Rd | 0.24 | 300 | R | | | From: 29-3740 Washington St | | | | | NA | | | NA | | 08/21/2003 |
| | | | | | | To: 29-620 Braddock Rd | | | | | | | | | | |
| (3740) Washington St | 0.34 | 120 | R | | | From: Dead End | | | | | NA | | | NA | | 08/21/2003 |
| | | | | | | To: 29-3739 First Rd | | | | | | | | | | |
| (3741) Old Lee Hwy | 0.34 | 4900 | R | | | From: US 29 Lee Highway | | | | | NA | | | NA | | 12/18/2002 |
| | | | | | | To: 29-744 Hilltop Rd | | | | | | | | | | |
| (3742) Gladstone Pl | 0.26 | 90 | R | | | From: 29-629 Fort Hunt Rd | | | | | NA | | | NA | | 09/19/2016 |
| | | | | | | To: Mt Vernon Mem Hwy | | | | | | | | | | |
| (3743) Kahle St | 0.03 | 40 | R | | | From: 29-804 Hunt Rd | | | | | NA | | | NA | | 01/28/2003 |
| | | | | | | To: Dead End | | | | | | | | | | |
| (3744) Shearman St | 0.06 | 60 | R | | | From: 29-804 Hunt Rd | | | | | NA | | | NA | | 01/28/2003 |
| | | | | | | To: Dead End | | | | | | | | | | |
| (3745) Martel Pl | 0.05 | 200 | R | | | From: 29-3588 Alberta St | | | | | NA | | | NA | | 03/13/2003 |
| (3745) Martel Pl | 0.08 | 150 | R | | | To: 29-3746 Camilla St | | | | | NA | | | NA | | 12/20/2001 |
| | | | | | | To: Dead End | | | | | | | | | | |
| (3746) Camilla St | 0.15 | 110 | R | | | From: 29-3588 Alberta St | | | | | NA | | | NA | | 03/13/2003 |
| | | | | | | To: 29-3745 Martel Pl | | | | | | | | | | |
| (3747) Woodacre St | 0.09 | 390 | R | | | From: 29-4248 Rampart Dr | | | | | NA | | | NA | | 12/13/2016 |
| (3747) Woodacre St | 0.06 | 90 | R | | | To: 29-2159 Cool Spring Dr | | | | | NA | | | NA | | 04/01/2003 |
| | | | | | | To: Dead End | | | | | | | | | | |
| (3748) Fleetwood Ct | 0.04 | 30 | R | | | From: Cul-de-Sac | | | | | NA | | | NA | | 11/17/2014 |
| | | | | | | To: 29-2159 Cool Spring Dr | | | | | | | | | | |

Virginia Department of Transportation
Traffic Engineering Division
2018
Annual Average Daily Traffic Volume Estimates By Section of Route
Fairfax Maintenance Area

| Route | Length | AADT | QA | 4Tire | Bus | -----Truck----- | | | | QC | K Factor | QK | Dir Factor | AAWDT | QW | Year |
|------------------------|--------|------|----|-------|-----|---|--------|--------|--------|----|-------------|----|---------------|-------|----|------------|
| | | | | | | 2Axle | 3+Axle | 1Trail | 2Trail | | | | | | | |
| Fairfax County | | | | | | | | | | | | | | | | |
| (3749) Wilkinson Place | 0.07 | 70 | R | | | From: Dead End | | | | | NA | | | NA | | 08/21/2003 |
| (3749) Wilkinson Pl | 0.13 | 380 | R | | | From: 29-3706 Kirkside Dr | | | | | NA | | | NA | | 03/27/2003 |
| (3749) Wilkinson Pl | 0.10 | 190 | R | | | From: 29-2197 Midday Lane | | | | | NA | | | NA | | 09/19/2016 |
| (3749) Wilkinson Pl | 0.05 | 49 | R | | | From: 29-3456 Lookout Ct | | | | | NA | | | NA | | 03/27/2003 |
| (3750) Northanna Dr | 0.03 | 9 | R | | | From: 29-2181 Bowie St | | | | | NA | | | NA | | 02/25/2003 |
| (3750) Northanna Dr | 0.04 | 45 | R | | | From: Dead End; Gap To: Dead End; Gap Terminus | | | | | NA | | | NA | | 02/25/2003 |
| (3750) Northanna Dr | 0.08 | 40 | R | | | From: 29-3579 Thomas Dr | | | | | NA | | | NA | | 07/11/2018 |
| (3751) Waynesboro Cir | 0.07 | 80 | R | | | From: Cul-de-Sac | | | | | NA | | | NA | | 03/25/2003 |
| (3752) Carrsbrook Ct | 0.07 | 80 | R | | | From: Cul-de-Sac | | | | | NA | | | NA | | 02/25/2003 |
| (3753) Hocking Pl | 0.06 | 80 | R | | | From: Dead End | | | | | NA | | | NA | | 06/16/2003 |
| (3754) Glyn St | 0.14 | 370 | R | | | From: 29-3791 Wyres St | | | | | NA | | | NA | | 09/14/2016 |
| (3755) Norwich Ter | 0.08 | 70 | R | | | From: 29-3160 Cherry Valley Lane | | | | | NA | | | NA | | 08/21/2003 |
| (3756) Childs Lane | 0.13 | 190 | R | | | From: 29-4242 Stirrup Lane | | | | | NA | | | NA | | 06/05/2003 |
| (3756) Childs Lane | 0.12 | 100 | R | | | From: 29-4256 Blakiston Lane | | | | | NA | | | NA | | 12/14/2016 |
| (3756) Childs Lane | 0.07 | 930 | R | | | From: 29-4243 Porter Lane | | | | | NA | | | NA | | 06/05/2003 |
| (3756) Childs Lane | 0.20 | 430 | R | | | From: 29-3783 Culpeper Rd | | | | | NA | | | NA | | 12/14/2016 |
| (3756) Childs Lane | 0.06 | 800 | R | | | From: 29-3757 Wendell Dr | | | | | NA | | | NA | | 06/05/2003 |
| (3757) Wendell Dr | 0.06 | 200 | R | | | From: 29-3756 Childs Lane | | | | | NA | | | NA | | 02/06/2017 |
| (3757) Wendell Dr | 0.09 | 170 | R | | | From: 29-3783 Culpeper Rd | | | | | NA | | | NA | | 06/05/2003 |
| (3758) Candlewood Dr | 0.18 | 250 | R | | | From: 29-4242 Stirrup Lane | | | | | NA | | | NA | | 06/10/2003 |
| (3758) Candlewood Dr | 0.11 | 410 | R | | | From: 29-3795 Chancery Ct | | | | | NA | | | NA | | 06/10/2003 |
| (3758) Candlewood Dr | 0.11 | 410 | R | | | From: 29-3759 Oxbow Ct | | | | | NA | | | NA | | 12/13/2016 |
| (3758) Candlewood Dr | 0.11 | 410 | R | | | From: 29-628 Collingwood Rd | | | | | NA | | | NA | | 12/13/2016 |

Virginia Department of Transportation
Traffic Engineering Division
2018
Annual Average Daily Traffic Volume Estimates By Section of Route
Fairfax Maintenance Area

| Route | Length | AADT | QA | 4Tire | Bus | -----Truck----- | | | | QC | K Factor | QK | Dir Factor | AAWDT | QW | Year |
|------------------------|--------|------|----|-------|-----|-----------------|------------------------|--------|--------|----|-------------|----|---------------|-------|----|------------|
| | | | | | | 2Axle | 3+Axle | 1Trail | 2Trail | | | | | | | |
| Fairfax County | | | | | | | | | | | | | | | | |
| (3759) Oxbow Ct | 0.03 | 60 | R | | | | 29-3758 Candlewood Dr | | | | NA | | | NA | | 06/05/2003 |
| | | | | | | | Cul-de-Sac | | | | | | | | | |
| (3760) Beckner Ct | 0.08 | 45 | R | | | | 29-3376 Lawrence St | | | | NA | | | NA | | 08/21/2003 |
| | | | | | | | Cul-de-Sac | | | | | | | | | |
| (3761) Gleaves Ct | 0.07 | 60 | R | | | | Cul-de-Sac | | | | NA | | | NA | | 06/16/2003 |
| | | | | | | | 29-3197 Spraver St | | | | | | | | | |
| (3762) Good Spring Ave | 0.12 | 100 | R | | | | Dead End | | | | NA | | | NA | | 12/30/2002 |
| | | | | | | | 29-674 Springvale Rd | | | | | | | | | |
| (3763) Penley Pl | 0.06 | 80 | R | | | | Cul-de-Sac | | | | NA | | | NA | | 02/25/2003 |
| | | | | | | | 29-3698 Ravenel Lane | | | | | | | | | |
| (3764) Lake Ridge Dr | 0.09 | 50 | R | | | | Dead End | | | | NA | | | NA | | 11/17/2014 |
| | | | | | | | 29-3765 Lake Ridge Ct | | | | | | | | | |
| (3764) Lake Ridge Dr | 0.11 | 200 | R | | | | 29-3765 Lake Ridge Ct | | | | NA | | | NA | | 08/17/2005 |
| | | | | | | | 29-674 Hunter Mill Rd | | | | | | | | | |
| (3765) Lake Ridge Ct | 0.03 | 40 | R | | | | Dead End | | | | NA | | | NA | | 11/17/2014 |
| | | | | | | | 29-3764 Lake Ridge Dr | | | | | | | | | |
| (3766) Patriot Dr | 0.56 | 2700 | R | | | | 29-3619 Americana Dr | | | | NA | | | NA | | 01/30/2003 |
| | | | | | | | 29-2630 Heritage Dr | | | | | | | | | |
| (3767) Weymouth Dr | 0.15 | 440 | R | | | | 29-3295 Clydesdale Dr | | | | NA | | | NA | | 01/29/2003 |
| | | | | | | | 29-3768 Strand Ct | | | | | | | | | |
| (3767) Weymouth Dr | 0.16 | 190 | R | | | | 29-3768 Strand Ct | | | | NA | | | NA | | 01/29/2003 |
| | | | | | | | Dead End | | | | | | | | | |
| (3768) Strand Ct | 0.04 | 50 | R | | | | Cul-de-Sac | | | | NA | | | NA | | 01/29/2003 |
| | | | | | | | 29-3767 Weymouth Dr | | | | | | | | | |
| (3769) Salisbury Ct | 0.05 | 70 | R | | | | 29-3647 Southampton Dr | | | | NA | | | NA | | 01/29/2002 |
| | | | | | | | Cul-de-Sac | | | | | | | | | |
| (3770) Eton Ct | 0.04 | 70 | R | | | | 29-3295 Clydesdale Dr | | | | NA | | | NA | | 11/17/2014 |
| | | | | | | | Dead End | | | | | | | | | |
| (3771) Harrow Way | 0.03 | 1500 | R | | | | 29-3295 Clydesdale Dr | | | | NA | | | NA | | 01/30/2003 |
| | | | | | | | Dead End | | | | | | | | | |
| (3772) Care Dr | 0.11 | 200 | R | | | | 29-3773 Justis Pl | | | | NA | | | NA | | 01/24/2017 |
| | | | | | | | 29-996 Glenwood Dr | | | | | | | | | |
| (3773) Justis Pl | 0.07 | 80 | R | | | | Dead End | | | | NA | | | NA | | 03/04/2003 |
| | | | | | | | 29-3772 Care Dr | | | | | | | | | |
| (3773) Justis Pl | 0.10 | 110 | R | | | | 29-3772 Care Dr | | | | NA | | | NA | | 03/04/2003 |
| | | | | | | | Dead End | | | | | | | | | |
| (3774) Deland Ct | 0.04 | 70 | R | | | | Cul-de-Sac | | | | NA | | | NA | | 12/20/2001 |
| | | | | | | | 29-3352 Deland Dr | | | | | | | | | |

Virginia Department of Transportation
Traffic Engineering Division
2018
Annual Average Daily Traffic Volume Estimates By Section of Route
Fairfax Maintenance Area

| Route | Length | AADT | QA | 4Tire | Bus | -----Truck----- | | | | QC | K Factor | QK | Dir Factor | AAWDT | QW | Year |
|------------------------|--------|------|----|-------|-----|------------------------------|--------|--------|--------|----|-------------|----|---------------|-------|----|------------|
| | | | | | | 2Axle | 3+Axle | 1Trail | 2Trail | | | | | | | |
| Fairfax County | | | | | | | | | | | | | | | | |
| (3775) Jennings Lane | 0.16 | 110 | R | | | From 29-4105 Meriwether Lane | | | | | NA | | | NA | | 02/08/2017 |
| (3775) Jennings Lane | 0.07 | 40 | R | | | To 29-2181 Bowie St | | | | | NA | | | NA | | 07/11/2018 |
| | | | | | | To Dead End | | | | | | | | | | |
| (3776) Polo Pl | 0.09 | 20 | R | | | From Dead End | | | | | NA | | | NA | | 11/17/2014 |
| (3776) Polo Pl | 0.34 | 190 | R | | | To 29-7901 Polo Club Ct | | | | | NA | | | NA | | 04/22/2002 |
| | | | | | | To SR 193 Georgetown Pike | | | | | | | | | | |
| (3777) Chapel Hill Ter | 0.07 | 70 | R | | | From Cul-de-Sac | | | | | NA | | | NA | | 11/17/2014 |
| | | | | | | To 29-3515 Rocky Mount Rd | | | | | | | | | | |
| (3778) Dorado Ct | 0.16 | 100 | R | | | From 29-3412 Pr William Dr | | | | | NA | | | NA | | 11/17/2014 |
| | | | | | | To Cul-de-Sac | | | | | | | | | | |
| (3779) Ponce Pl | 0.07 | 90 | R | | | From 29-3412 Pr William Dr | | | | | NA | | | NA | | 01/12/2015 |
| (3779) Ponce Pl | 0.07 | 50 | R | | | To 29-3780 Cordova Pl | | | | | NA | | | NA | | 11/17/2014 |
| | | | | | | To Dead End | | | | | | | | | | |
| (3780) Cordova Pl | 0.08 | 60 | R | | | From 29-3779 Ponce Pl | | | | | NA | | | NA | | 11/17/2014 |
| | | | | | | To Cul-de-Sac | | | | | | | | | | |
| (3781) Kay Ct | 0.18 | 230 | R | | | From 29-4916 Frost Lane | | | | | NA | | | NA | | 01/30/2017 |
| (3781) Kay Ct | 0.08 | 240 | R | | | To 29-4915 Whitman Rd | | | | | NA | | | NA | | 01/30/2017 |
| (3781) Kay Ct | 0.07 | 410 | R | | | To 29-2687 Winterset Dr | | | | | NA | | | NA | | 01/30/2017 |
| (3781) Kay Ct | 0.12 | 90 | R | | | To 29-3679 King Arthur | | | | | NA | | | NA | | 11/17/2014 |
| | | | | | | To Dead End | | | | | | | | | | |
| (3782) Lavaine Ct | 0.05 | 40 | R | | | From Cul-de-Sac | | | | | NA | | | NA | | 11/17/2014 |
| | | | | | | To 29-3680 Brittainy Dr | | | | | | | | | | |
| (3783) Culpeper Rd | 0.05 | 290 | R | | | From 29-2051 Londonderry Rd | | | | | NA | | | NA | | 06/05/2003 |
| (3783) Culpeper Rd | 0.08 | 170 | R | | | To 29-2090 Duxbury Pl | | | | | NA | | | NA | | 12/14/2016 |
| (3783) Culpeper Rd | 0.06 | 380 | R | | | To 29-2073 Cavendish Dr | | | | | NA | | | NA | | 06/05/2003 |
| (3783) Culpeper Rd | 0.24 | 140 | R | | | To 29-3756 Childs Lane | | | | | NA | | | NA | | 12/14/2016 |
| | | | | | | To 29-3757 Wendell Dr | | | | | | | | | | |
| (3784) Canterbury Dr | 0.06 | 100 | R | | | From Cul-de-Sac | | | | | NA | | | NA | | 01/31/2002 |
| (3784) Canterbury Dr | 0.10 | 340 | R | | | To 29-3785 Fortune Ct | | | | | NA | | | NA | | 08/21/2003 |
| (3784) Canterbury Dr | 0.09 | 260 | R | | | To 29-3647 Southampton Dr | | | | | NA | | | NA | | 08/21/2003 |
| (3784) Canterbury Dr | 0.12 | 190 | R | | | To 29-4417 Bede Pl | | | | | NA | | | NA | | 01/31/2002 |
| | | | | | | To Dead End | | | | | | | | | | |

Virginia Department of Transportation
Traffic Engineering Division
2018
Annual Average Daily Traffic Volume Estimates By Section of Route
Fairfax Maintenance Area

| Route | Length | AADT | QA | 4Tire | Bus | -----Truck----- | | | | QC | K Factor | QK | Dir Factor | AAWDT | QW | Year |
|---------------------------|--------|------|----|-------|-----|-----------------|--------|--------|--------|----|-------------|----|---------------|-------|----|------------|
| | | | | | | 2Axle | 3+Axle | 1Trail | 2Trail | | | | | | | |
| Fairfax County | | | | | | | | | | | | | | | | |
| (3785) Fortune Ct | 0.04 | 60 | R | | | | | | | | NA | | | NA | | 01/31/2002 |
| | | | | | | | | | | | | | | | | |
| | | | | | | | | | | | | | | | | |
| (3786) Monza Rd | 0.08 | 60 | R | | | | | | | | NA | | | NA | | 07/11/2018 |
| | | | | | | | | | | | | | | | | |
| (3787) Dade Dr | 0.14 | 80 | R | | | | | | | | NA | | | NA | | 11/17/2014 |
| | | | | | | | | | | | | | | | | |
| (3787) Dade Dr | 0.06 | 40 | R | | | | | | | | NA | | | NA | | 01/26/2016 |
| | | | | | | | | | | | | | | | | |
| (3788) Lipsner Ct | 0.06 | 80 | R | | | | | | | | NA | | | NA | | 01/29/2003 |
| | | | | | | | | | | | | | | | | |
| (3789) Charleson St | 0.27 | 210 | R | | | | | | | | NA | | | NA | | 11/17/2014 |
| | | | | | | | | | | | | | | | | |
| (3789) Charleson St | 0.10 | 270 | R | | | | | | | | NA | | | NA | | 01/20/2015 |
| | | | | | | | | | | | | | | | | |
| (3790) Callander Dr | 0.33 | 130 | R | | | | | | | | NA | | | NA | | 01/29/2002 |
| | | | | | | | | | | | | | | | | |
| (3791) Wyres St | 0.10 | 560 | R | | | | | | | | NA | | | NA | | 06/16/2003 |
| | | | | | | | | | | | | | | | | |
| (3791) Wyres St | 0.02 | 1100 | R | | | | | | | | NA | | | NA | | 06/16/2003 |
| | | | | | | | | | | | | | | | | |
| (3791) Wyres St | 0.13 | 1100 | R | | | | | | | | NA | | | NA | | 09/14/2016 |
| | | | | | | | | | | | | | | | | |
| (3792) Stirrup Lane | 0.05 | 730 | R | | | | | | | | NA | | | NA | | 12/13/2016 |
| | | | | | | | | | | | | | | | | |
| (3792) Stirrup Lane | 0.06 | 700 | R | | | | | | | | NA | | | NA | | 06/04/2003 |
| | | | | | | | | | | | | | | | | |
| (3792) Stirrup Lane | 0.05 | 670 | R | | | | | | | | NA | | | NA | | 06/04/2003 |
| | | | | | | | | | | | | | | | | |
| (3792) Stirrup Lane | 0.06 | 540 | R | | | | | | | | NA | | | NA | | 06/04/2003 |
| | | | | | | | | | | | | | | | | |
| (3792) Stirrup Lane | 0.18 | 420 | R | | | | | | | | NA | | | NA | | 12/13/2016 |
| | | | | | | | | | | | | | | | | |
| (3793) Hitching Post Lane | 0.08 | 160 | R | | | | | | | | NA | | | NA | | 06/04/2003 |
| | | | | | | | | | | | | | | | | |
| (3793) Hitching Post Lane | 0.06 | 140 | R | | | | | | | | NA | | | NA | | 12/13/2016 |
| | | | | | | | | | | | | | | | | |
| (3794) Birdle Lane | 0.13 | 70 | R | | | | | | | | NA | | | NA | | 12/13/2016 |
| | | | | | | | | | | | | | | | | |
| (3795) Chancery Ct | 0.03 | 20 | R | | | | | | | | NA | | | NA | | 06/10/2003 |
| | | | | | | | | | | | | | | | | |
| (3795) Chancery Ct | 0.18 | 100 | R | | | | | | | | NA | | | NA | | 12/13/2016 |
| | | | | | | | | | | | | | | | | |

Virginia Department of Transportation
Traffic Engineering Division
2018
Annual Average Daily Traffic Volume Estimates By Section of Route
Fairfax Maintenance Area

| Route | Length | AADT | QA | 4Tire | Bus | -----Truck----- | | | | QC | K Factor | QK | Dir Factor | AAWDT | QW | Year |
|-------------------------|--------|------|----|-------|-----|-----------------|--------|--------|--------|----|-------------|----|---------------|-------|----|------------|
| | | | | | | 2Axle | 3+Axle | 1Trail | 2Trail | | | | | | | |
| Fairfax County | | | | | | | | | | | | | | | | |
| (3795) Chancery Ct | 0.08 | 90 | R | | | | | | | | NA | | | NA | | 06/10/2003 |
| | | | | | | | | | | | | | | | | |
| (3796) Van Ct | 0.05 | 45 | R | | | | | | | | NA | | | NA | | 11/18/2014 |
| (3797) Noel St | 0.13 | 90 | R | | | | | | | | NA | | | NA | | 11/20/2008 |
| (3797) Noel St | 0.05 | 460 | R | | | | | | | | NA | | | NA | | 09/13/2016 |
| (3798) Kemper St | 0.09 | 110 | R | | | | | | | | NA | | | NA | | 09/13/2016 |
| (3799) Hammond St | 0.17 | 250 | R | | | | | | | | NA | | | NA | | 09/13/2016 |
| (3799) Hammond St | 0.07 | 160 | R | | | | | | | | NA | | | NA | | 06/17/2003 |
| (3799) Hammond St | 0.04 | 10 | R | | | | | | | | NA | | | NA | | 10/18/2016 |
| (3800) Vernon Palmer Ct | 0.06 | 40 | R | | | | | | | | NA | | | NA | | 11/18/2014 |
| (3801) Carrhill Rd | 0.09 | 1200 | R | | | | | | | | NA | | | NA | | 09/28/2006 |
| (3801) Carrhill Rd | 0.12 | 750 | R | | | | | | | | NA | | | NA | | 09/28/2006 |
| (3801) Carrhill Rd | 0.12 | 650 | R | | | | | | | | NA | | | NA | | 09/28/2006 |
| (3801) Carrhill Rd | 0.22 | 350 | R | | | | | | | | NA | | | NA | | 09/28/2006 |
| (3801) Carrhill Rd | 0.05 | 90 | R | | | | | | | | NA | | | NA | | 11/17/2008 |
| (3801) Carrhill Rd | 0.08 | 70 | R | | | | | | | | NA | | | NA | | 11/18/2014 |
| (3802) Post Rd | 0.27 | 470 | R | | | | | | | | NA | | | NA | | 09/28/2006 |
| (3802) Post Rd | 0.10 | 340 | R | | | | | | | | NA | | | NA | | 09/28/2006 |
| (3802) Post Rd | 0.06 | 220 | R | | | | | | | | NA | | | NA | | 09/28/2006 |
| (3803) Coach Rd | 0.10 | 40 | R | | | | | | | | NA | | | NA | | 11/18/2014 |
| (3803) Coach Rd | 0.20 | 170 | R | | | | | | | | NA | | | NA | | 01/29/2003 |
| (3804) Saddle Rd | 0.12 | 270 | R | | | | | | | | NA | | | NA | | 01/25/2003 |

Virginia Department of Transportation
Traffic Engineering Division
2018
Annual Average Daily Traffic Volume Estimates By Section of Route
Fairfax Maintenance Area

| Route | Length | AADT | QA | 4Tire | Bus | -----Truck----- | | | | QC | K Factor | QK | Dir Factor | AAWDT | QW | Year |
|--------------------------|--------|------|----|-------|-----|-----------------|--------|--------|--------|----|-------------|----|---------------|-------|----|------------|
| | | | | | | 2Axle | 3+Axle | 1Trail | 2Trail | | | | | | | |
| Fairfax County | | | | | | | | | | | | | | | | |
| 3805 Carrhill Ct | 0.05 | 20 | R | | | | | | | | NA | | | NA | | 06/12/2015 |
| | | | | | | | | | | | | | | | | |
| | | | | | | | | | | | | | | | | |
| 3806 Danbury Forest Dr | 0.13 | 1600 | R | | | | | | | | NA | | | NA | | 01/29/2003 |
| | | | | | | | | | | | | | | | | |
| | | | | | | | | | | | | | | | | |
| 3806 Danbury Forest Dr | 0.64 | 3600 | R | | | | | | | | NA | | | NA | | 01/29/2003 |
| | | | | | | | | | | | | | | | | |
| | | | | | | | | | | | | | | | | |
| 3807 Perry William Dr | 0.03 | 30 | R | | | | | | | | NA | | | NA | | 11/18/2014 |
| | | | | | | | | | | | | | | | | |
| | | | | | | | | | | | | | | | | |
| 3807 Perry William Dr | 0.10 | 80 | R | | | | | | | | NA | | | NA | | 05/29/2015 |
| | | | | | | | | | | | | | | | | |
| | | | | | | | | | | | | | | | | |
| 3807 Perry William Dr | 0.06 | 490 | R | | | | | | | | NA | | | NA | | 11/01/2016 |
| | | | | | | | | | | | | | | | | |
| | | | | | | | | | | | | | | | | |
| 3807 Perry William Dr | 0.12 | 80 | R | | | | | | | | NA | | | NA | | 11/18/2014 |
| | | | | | | | | | | | | | | | | |
| | | | | | | | | | | | | | | | | |
| 3808 Arabian Ave | 0.07 | 530 | R | | | | | | | | NA | | | NA | | 12/30/2002 |
| | | | | | | | | | | | | | | | | |
| | | | | | | | | | | | | | | | | |
| 3808 Arabian Ave | 0.05 | 470 | R | | | | | | | | NA | | | NA | | 12/30/2002 |
| | | | | | | | | | | | | | | | | |
| | | | | | | | | | | | | | | | | |
| 3808 Arabian Ave | 0.05 | 410 | R | | | | | | | | NA | | | NA | | 12/30/2002 |
| | | | | | | | | | | | | | | | | |
| | | | | | | | | | | | | | | | | |
| 3808 Arabian Ave | 0.08 | 60 | R | | | | | | | | NA | | | NA | | 11/18/2014 |
| | | | | | | | | | | | | | | | | |
| | | | | | | | | | | | | | | | | |
| 3809 Galloway Dr | 0.10 | 90 | R | | | | | | | | NA | | | NA | | 08/18/2009 |
| | | | | | | | | | | | | | | | | |
| | | | | | | | | | | | | | | | | |
| 3810 Gelding Lane | 0.09 | 400 | R | | | | | | | | NA | | | NA | | 12/30/2002 |
| | | | | | | | | | | | | | | | | |
| | | | | | | | | | | | | | | | | |
| 3810 Gelding Lane | 0.07 | 430 | R | | | | | | | | NA | | | NA | | 12/30/2002 |
| | | | | | | | | | | | | | | | | |
| | | | | | | | | | | | | | | | | |
| 3810 Gelding Lane | 0.03 | 540 | R | | | | | | | | NA | | | NA | | 12/30/2002 |
| | | | | | | | | | | | | | | | | |
| | | | | | | | | | | | | | | | | |
| 3811 Hambletonian Pl | 0.03 | 140 | R | | | | | | | | NA | | | NA | | 08/25/2005 |
| | | | | | | | | | | | | | | | | |
| | | | | | | | | | | | | | | | | |
| 3811 Hambletonian Pl | 0.06 | 45 | R | | | | | | | | NA | | | NA | | 11/18/2014 |
| | | | | | | | | | | | | | | | | |
| | | | | | | | | | | | | | | | | |
| 3812 Bronco Lane | 0.05 | 40 | R | | | | | | | | NA | | | NA | | 11/18/2014 |
| | | | | | | | | | | | | | | | | |
| | | | | | | | | | | | | | | | | |
| 3813 Mill Pond Valley Dr | 0.14 | 70 | R | | | | | | | | NA | | | NA | | 11/18/2014 |
| | | | | | | | | | | | | | | | | |
| | | | | | | | | | | | | | | | | |
| 3814 Vinita Lane | 0.08 | 100 | R | | | | | | | | NA | | | NA | | 08/10/2009 |
| | | | | | | | | | | | | | | | | |
| | | | | | | | | | | | | | | | | |
| 3815 Ina Lane | 0.08 | 70 | R | | | | | | | | NA | | | NA | | 08/10/2009 |
| | | | | | | | | | | | | | | | | |
| | | | | | | | | | | | | | | | | |

Virginia Department of Transportation
Traffic Engineering Division
2018
Annual Average Daily Traffic Volume Estimates By Section of Route
Fairfax Maintenance Area

| Route | Length | AADT | QA | 4Tire | Bus | -----Truck----- | | | | QC | K Factor | QK | Dir Factor | AAWDT | QW | Year |
|-----------------------|------------------|------|-----|-------|-----|-----------------|--------|--------|--------|----|-------------|----|---------------|-------|----|------------|
| | | | | | | 2Axle | 3+Axle | 1Trail | 2Trail | | | | | | | |
| Fairfax County | | | | | | | | | | | | | | | | |
| 3816 | McClintic Ct | 0.04 | 47 | R | | | | | | | | NA | | NA | | 12/18/2002 |
| | | | | | | | | | | | | | | | | |
| | | | | | | | | | | | | | | | | |
| 3817 | Holt St | 0.14 | 290 | R | | | | | | | | NA | | NA | | 12/16/2002 |
| | | | | | | | | | | | | | | | | |
| 3817 | Holt St | 0.08 | 150 | R | | | | | | | | NA | | NA | | 12/16/2002 |
| | | | | | | | | | | | | | | | | |
| 3817 | Holt St | 0.08 | 100 | R | | | | | | | | NA | | NA | | 12/16/2002 |
| | | | | | | | | | | | | | | | | |
| 3818 | Garnett Ct | 0.03 | 50 | R | | | | | | | | NA | | NA | | 12/18/2002 |
| | | | | | | | | | | | | | | | | |
| 3819 | Little Sorrel Ct | 0.04 | 50 | R | | | | | | | | NA | | NA | | 12/18/2002 |
| | | | | | | | | | | | | | | | | |
| 3820 | Miller Lane | 0.09 | 330 | R | | | | | | | | NA | | NA | | 11/18/2008 |
| | | | | | | | | | | | | | | | | |
| 3820 | Miller Lane | 0.05 | 230 | R | | | | | | | | NA | | NA | | 11/18/2008 |
| | | | | | | | | | | | | | | | | |
| 3820 | Miller Lane | 0.08 | 50 | R | | | | | | | | NA | | NA | | 11/18/2014 |
| | | | | | | | | | | | | | | | | |
| 3821 | Kildownet Ct | 0.06 | 90 | R | | | | | | | | NA | | NA | | 07/20/2009 |
| | | | | | | | | | | | | | | | | |
| 3822 | Mountain View Ct | 0.17 | 100 | R | | | | | | | | NA | | NA | | 11/18/2014 |
| | | | | | | | | | | | | | | | | |
| 3823 | Columbine St | 0.04 | 80 | R | | | | | | | | NA | | NA | | 07/12/2018 |
| | | | | | | | | | | | | | | | | |
| 3823 | Columbine St | 0.17 | 280 | R | | | | | | | | NA | | NA | | 01/13/2003 |
| | | | | | | | | | | | | | | | | |
| 3823 | Columbine St | 0.09 | 410 | R | | | | | | | | NA | | NA | | 07/25/2018 |
| | | | | | | | | | | | | | | | | |
| 3823 | Columbine St | 0.07 | 670 | R | | | | | | | | NA | | NA | | 01/13/2003 |
| | | | | | | | | | | | | | | | | |
| 3823 | Columbine St | 0.10 | 690 | R | | | | | | | | NA | | NA | | 07/25/2018 |
| | | | | | | | | | | | | | | | | |
| 3824 | Minburn St | 0.11 | 30 | R | | | | | | | | NA | | NA | | 11/18/2014 |
| | | | | | | | | | | | | | | | | |
| 3824 | Minburn St | 0.06 | 180 | R | | | | | | | | NA | | NA | | 07/25/2018 |
| | | | | | | | | | | | | | | | | |
| 3824 | Minburn St | 0.05 | 310 | R | | | | | | | | NA | | NA | | 09/15/2005 |
| | | | | | | | | | | | | | | | | |
| 3824 | Minburn St | 0.09 | 220 | R | | | | | | | | NA | | NA | | 07/25/2018 |
| | | | | | | | | | | | | | | | | |
| 3824 | Minburn St | 0.07 | 520 | R | | | | | | | | NA | | NA | | 09/15/2005 |
| | | | | | | | | | | | | | | | | |
| 3824 | Minburn St | 0.08 | 340 | R | | | | | | | | NA | | NA | | 07/25/2018 |
| | | | | | | | | | | | | | | | | |

Virginia Department of Transportation
Traffic Engineering Division
2018
Annual Average Daily Traffic Volume Estimates By Section of Route
Fairfax Maintenance Area

| Route | Length | AADT | QA | 4Tire | Bus | -----Truck----- | | | | QC | K Factor | QK | Dir Factor | AAWDT | QW | Year |
|-----------------------|-------------------|------|-----|-------|-----|-------------------------------|--------|--------|--------|----|-------------|----|---------------|-------|----|------------|
| | | | | | | 2Axle | 3+Axle | 1Trail | 2Trail | | | | | | | |
| Fairfax County | | | | | | | | | | | | | | | | |
| 3825 | Golden Falcon St | 0.08 | 80 | R | | From 29-3827 Golden Arrow St | | | | | NA | | | NA | | 07/25/2018 |
| 3825 | Golden Falcon St | 0.07 | 220 | R | | To 29-3826 Constellation Dr | | | | | NA | | | NA | | 07/25/2018 |
| | | | | | | From 29-681 Walker Rd | | | | | | | | | | |
| 3826 | Constellation Dr | 0.23 | 80 | R | | To Cul-de-Sac | | | | | NA | | | NA | | 11/18/2014 |
| 3826 | Constellation Dr | 0.21 | 110 | R | | From 29-3825 Golden Falcon St | | | | | NA | | | NA | | 01/15/2015 |
| 3826 | Constellation Dr | 0.24 | 150 | R | | To 29-3824 Minburn St | | | | | NA | | | NA | | 01/15/2015 |
| | | | | | | From 29-3823 Columbine St | | | | | | | | | | |
| 3827 | Golden Arrow St | 0.09 | 80 | R | | To Dead End | | | | | NA | | | NA | | 01/15/2015 |
| 3827 | Golden Arrow St | 0.24 | 230 | R | | From 29-3825 Golden Falcon St | | | | | NA | | | NA | | 09/15/2005 |
| 3827 | Golden Arrow St | 0.23 | 120 | R | | To 29-3824 Minburn St | | | | | NA | | | NA | | 07/25/2018 |
| | | | | | | From 29-3823 Columbine St | | | | | | | | | | |
| 3828 | Chesapeake Dr | 0.13 | 60 | R | | To Dead End | | | | | NA | | | NA | | 01/15/2015 |
| 3828 | Chesapeake Dr | 0.14 | 170 | R | | From 29-3829 Watts Rd | | | | | NA | | | NA | | 07/25/2018 |
| 3828 | Chesapeake Dr | 0.11 | 260 | R | | To 29-682 Arnon Chapel Rd | | | | | NA | | | NA | | 07/25/2018 |
| 3828 | Chesapeake Dr | 0.17 | 510 | R | | From 29-5670 Pamlico Lane | | | | | NA | | | NA | | 08/16/2005 |
| 3828 | Chesapeake Dr | 0.17 | 460 | R | | To 29-5669 Neuse Way | | | | | NA | | | NA | | 08/16/2005 |
| 3828 | Chesapeake Dr | 0.37 | 310 | R | | From 29-5668 Darlene Lane | | | | | NA | | | NA | | 07/25/2018 |
| | | | | | | To 29-603 Beach Mill Rd | | | | | | | | | | |
| 3829 | Watts Rd | 0.18 | 40 | R | | From Dead End | | | | | NA | | | NA | | 01/15/2015 |
| | | | | | | To 29-3828 Chesapeake Dr | | | | | | | | | | |
| 3830 | Arnon Meadow Rd | 0.28 | 70 | R | | From 29-682 Arnon Chapel Rd | | | | | NA | | | NA | | 01/15/2015 |
| | | | | | | To Cul-de-Sac | | | | | | | | | | |
| 3831 | Millwood Lane | 0.21 | 80 | R | | From Dead End | | | | | NA | | | NA | | 08/06/2018 |
| | | | | | | To 29-1125 Millwood Rd | | | | | | | | | | |
| 3832 | Gunnell Ct | 0.11 | 90 | R | | From Cul-de-Sac | | | | | NA | | | NA | | 08/10/2009 |
| | | | | | | To 29-3587 Gallant Green Dr | | | | | | | | | | |
| 3833 | Birch Dr | 0.27 | 90 | R | | From Dead End | | | | | NA | | | NA | | 01/20/2015 |
| | | | | | | To 29-2515 Downs Dr | | | | | | | | | | |
| 3834 | Southern Pines Ct | 0.06 | 60 | R | | From Cul-de-Sac | | | | | NA | | | NA | | 07/20/2009 |
| | | | | | | To 29-3875 Pine Valley Dr | | | | | | | | | | |
| 3835 | Westwood Dr | 0.09 | 490 | R | | From 29-677 Old Courthouse Rd | | | | | NA | | | NA | | 12/30/2002 |
| | | | | | | To 29-3836 Burning Tree Dr | | | | | | | | | | |

Virginia Department of Transportation
Traffic Engineering Division
2018
Annual Average Daily Traffic Volume Estimates By Section of Route
Fairfax Maintenance Area

| Route | Length | AADT | QA | 4Tire | Bus | -----Truck----- | | | | QC | K Factor | QK | Dir Factor | AAWDT | QW | Year |
|----------------------------|--------|------|----|-------|-----|----------------------------------|--------|--------|--------|----|-------------|----|---------------|-------|----|------------|
| | | | | | | 2Axle | 3+Axle | 1Trail | 2Trail | | | | | | | |
| Fairfax County | | | | | | | | | | | | | | | | |
| (3835) Westwood Dr | 0.15 | 210 | R | | | From 29-3836 Burning Tree Dr | | | | | NA | | | NA | | 12/18/2002 |
| | | | | | | To 29-3875 Pine Valley Dr | | | | | | | | | | |
| (3836) Burning Tree Dr | 0.14 | 120 | R | | | From Cul-de-Sac | | | | | NA | | | NA | | 08/18/2009 |
| (3836) Burning Tree Dr | 0.08 | 280 | R | | | From 29-3835 Westwood Dr | | | | | NA | | | NA | | 12/30/2002 |
| (3836) Burning Tree Dr | 0.13 | 210 | R | | | From 29-3837 Pine Needles Ct | | | | | NA | | | NA | | 12/30/2002 |
| | | | | | | To 29-1544 Higdon Dr | | | | | | | | | | |
| (3837) Pine Needles Ct | 0.03 | 80 | R | | | From 29-3836 Burning Tree Dr | | | | | NA | | | NA | | 07/20/2009 |
| | | | | | | To Cul-de-Sac | | | | | | | | | | |
| (3838) Vesper St | 0.03 | 10 | R | | | From 29-1544 Higdon Dr | | | | | NA | | | NA | | 05/29/2015 |
| | | | | | | To Dead End | | | | | | | | | | |
| (3839) Pebble Beach Dr | 0.10 | 390 | R | | | From 29-3841 Olympia Fields Lane | | | | | NA | | | NA | | 12/30/2002 |
| (3839) Pebble Beach Dr | 0.15 | 280 | R | | | From 29-3300 Larkmeade Dr | | | | | NA | | | NA | | 12/30/2002 |
| | | | | | | To 29-1544 Higdon Dr | | | | | | | | | | |
| (3840) Palm Springs Dr | 0.02 | 10 | R | | | From Dead End | | | | | NA | | | NA | | 11/18/2014 |
| (3840) Palm Springs Dr | 0.06 | 200 | R | | | From 29-3841 Olympia Fields Lane | | | | | NA | | | NA | | 09/22/2005 |
| (3840) Palm Springs Dr | 0.07 | 160 | R | | | From 29-3842 Skokie Lane | | | | | NA | | | NA | | 09/22/2005 |
| (3840) Palm Springs Dr | 0.06 | 220 | R | | | From 29-1544 Higdon Dr | | | | | NA | | | NA | | 09/22/2005 |
| (3840) Palm Springs Dr | 0.20 | 90 | R | | | From 29-3843 Doral Ct | | | | | NA | | | NA | | 11/18/2014 |
| | | | | | | To Cul-de-Sac | | | | | | | | | | |
| (3841) Olympia Fields Lane | 0.06 | 170 | R | | | From 29-3840 Palm Springs Dr | | | | | NA | | | NA | | 05/26/2015 |
| (3841) Olympia Fields Lane | 0.04 | 40 | R | | | From 29-3839 Pebble Beach Dr | | | | | NA | | | NA | | 11/18/2014 |
| | | | | | | To Cul-de-Sac | | | | | | | | | | |
| (3842) Skokie Lane | 0.12 | 180 | R | | | From 29-3840 Palm Springs Dr | | | | | NA | | | NA | | 08/18/2009 |
| | | | | | | To Cul-de-Sac | | | | | | | | | | |
| (3843) Doral Ct | 0.03 | 50 | R | | | From 29-3840 Palm Springs Dr | | | | | NA | | | NA | | 11/18/2014 |
| | | | | | | To Cul-de-Sac | | | | | | | | | | |
| (3844) Whitley Dr | 0.10 | 50 | R | | | From Cul-de-Sac | | | | | NA | | | NA | | 08/11/2009 |
| | | | | | | To 29-678 Atwood Rd | | | | | | | | | | |
| (3845) Montague Dr | 0.12 | 45 | R | | | From Cul-de-Sac | | | | | NA | | | NA | | 11/18/2014 |
| (3845) Montague Dr | 0.01 | 50 | R | | | From 29-3847 Verville Dr | | | | | NA | | | NA | | 02/18/2009 |
| (3845) Montague Dr | 0.26 | 200 | R | | | From 0.01 MN 29-3847 | | | | | NA | | | NA | | 10/14/2016 |
| | | | | | | To 29-678 Atwood Rd | | | | | | | | | | |

Virginia Department of Transportation
Traffic Engineering Division
2018
Annual Average Daily Traffic Volume Estimates By Section of Route
Fairfax Maintenance Area

| Route | Length | AADT | QA | 4Tire | Bus | -----Truck----- | | | | QC | K Factor | QK | Dir Factor | AAWDT | QW | Year |
|-----------------------|-------------------|------|------|-------|-----|-----------------|--------|--------|--------|----|-------------|----|---------------|-------|----|------------|
| | | | | | | 2Axle | 3+Axle | 1Trail | 2Trail | | | | | | | |
| Fairfax County | | | | | | | | | | | | | | | | |
| 3846 | Pembroke Pl | 0.12 | 90 | R | | | | | | | NA | | NA | | | 08/11/2009 |
| | | | | | | | | | | | | | | | | |
| | | | | | | | | | | | | | | | | |
| 3847 | Verveille Dr | 0.11 | 40 | R | | | | | | | NA | | NA | | | 08/11/2009 |
| | | | | | | | | | | | | | | | | |
| | | | | | | | | | | | | | | | | |
| 3848 | Carrington Lane | 0.13 | 100 | R | | | | | | | NA | | NA | | | 08/11/2009 |
| | | | | | | | | | | | | | | | | |
| | | | | | | | | | | | | | | | | |
| 3848 | Carrington Lane | 0.08 | 270 | R | | | | | | | NA | | NA | | | 08/24/2016 |
| | | | | | | | | | | | | | | | | |
| | | | | | | | | | | | | | | | | |
| 3849 | Martingale Dr | 0.16 | 110 | R | | | | | | | NA | | NA | | | 08/10/2009 |
| | | | | | | | | | | | | | | | | |
| | | | | | | | | | | | | | | | | |
| 3850 | Kimberwicke Rd | 0.15 | 1200 | R | | | | | | | NA | | NA | | | 08/23/2016 |
| | | | | | | | | | | | | | | | | |
| | | | | | | | | | | | | | | | | |
| 3850 | Kimberwicke Rd | 0.06 | 1100 | R | | | | | | | NA | | NA | | | 10/17/2005 |
| | | | | | | | | | | | | | | | | |
| | | | | | | | | | | | | | | | | |
| 3850 | Kimberwicke Rd | 0.19 | 1100 | R | | | | | | | NA | | NA | | | 10/17/2005 |
| | | | | | | | | | | | | | | | | |
| | | | | | | | | | | | | | | | | |
| 3850 | Kimberwicke Rd | 0.11 | 910 | R | | | | | | | NA | | NA | | | 08/23/2016 |
| | | | | | | | | | | | | | | | | |
| | | | | | | | | | | | | | | | | |
| 3851 | Riding Ridge Pl | 0.08 | 300 | R | | | | | | | NA | | NA | | | 1997 |
| | | | | | | | | | | | | | | | | |
| | | | | | | | | | | | | | | | | |
| 3851 | Riding Ridge Pl | 0.06 | 200 | R | | | | | | | NA | | NA | | | 05/20/2015 |
| | | | | | | | | | | | | | | | | |
| | | | | | | | | | | | | | | | | |
| 3851 | Riding Ridge Pl | 0.07 | 210 | R | | | | | | | NA | | NA | | | 1997 |
| | | | | | | | | | | | | | | | | |
| | | | | | | | | | | | | | | | | |
| 3851 | Riding Ridge Pl | 0.10 | 160 | R | | | | | | | NA | | NA | | | 06/12/2015 |
| | | | | | | | | | | | | | | | | |
| | | | | | | | | | | | | | | | | |
| 3851 | Riding Ridge Pl | 0.13 | 70 | R | | | | | | | NA | | NA | | | 11/18/2014 |
| | | | | | | | | | | | | | | | | |
| | | | | | | | | | | | | | | | | |
| 3852 | Rail Ct | 0.07 | 80 | R | | | | | | | NA | | NA | | | 08/10/2009 |
| | | | | | | | | | | | | | | | | |
| | | | | | | | | | | | | | | | | |
| 3853 | Banbury Ct | 0.05 | 30 | R | | | | | | | NA | | NA | | | 08/10/2009 |
| | | | | | | | | | | | | | | | | |
| | | | | | | | | | | | | | | | | |
| 3854 | Brook Valley Lane | 0.50 | 70 | R | | | | | | | NA | | NA | | | 10/14/2016 |
| | | | | | | | | | | | | | | | | |
| | | | | | | | | | | | | | | | | |
| 3855 | Hunting Hill Lane | 0.08 | 120 | R | | | | | | | NA | | NA | | | 10/14/2016 |
| | | | | | | | | | | | | | | | | |
| | | | | | | | | | | | | | | | | |
| 3855 | Hunting Hill Lane | 0.23 | 200 | R | | | | | | | NA | | NA | | | 02/18/2009 |
| | | | | | | | | | | | | | | | | |
| | | | | | | | | | | | | | | | | |
| 3855 | Hunting Hill Lane | 0.04 | 40 | R | | | | | | | NA | | NA | | | 05/21/2015 |
| | | | | | | | | | | | | | | | | |
| | | | | | | | | | | | | | | | | |
| 3856 | Shetland Ct | 0.06 | 30 | R | | | | | | | NA | | NA | | | 08/10/2009 |
| | | | | | | | | | | | | | | | | |
| | | | | | | | | | | | | | | | | |

Virginia Department of Transportation
Traffic Engineering Division
2018
Annual Average Daily Traffic Volume Estimates By Section of Route
Fairfax Maintenance Area

| Route | Length | AADT | QA | 4Tire | Bus | -----Truck----- | | | | QC | K Factor | QK | Dir Factor | AAWDT | QW | Year |
|-----------------------|--------|------|----|-------|-----|-----------------|--------|--------|--------|----|-------------|----|---------------|-------|----|------------|
| | | | | | | 2Axle | 3+Axle | 1Trail | 2Trail | | | | | | | |
| Fairfax County | | | | | | | | | | | | | | | | |
| (3857) Beekay Ct | 0.15 | 230 | R | | | | | | | | NA | | | NA | | 07/22/2009 |
| | | | | | | | | | | | | | | | | |
| (3858) Crowell Rd | 0.27 | 750 | R | | | | | | | | NA | | | NA | | 01/23/2006 |
| (3858) Crowell Rd | 0.06 | 40 | R | | | | | | | | NA | | | NA | | 05/21/2015 |
| (3859) Westford Dr | 0.11 | 250 | R | | | | | | | | NA | | | NA | | 01/23/2006 |
| (3859) Westford Dr | 0.16 | 180 | R | | | | | | | | NA | | | NA | | 08/23/2015 |
| (3860) Blandfield Dr | 0.08 | 30 | R | | | | | | | | NA | | | NA | | 08/11/2009 |
| (3861) Towerview Rd | 0.18 | 9400 | F | 95% | 2% | 1% | 1% | 1% | 0% | C | 0.093 | F | 0.659 | 10000 | F | 2018 |
| (3861) Towerview Rd | 0.11 | 3300 | R | | | | | | | | NA | | | NA | | 03/11/2009 |
| (3861) Towerview Rd | 0.07 | 530 | R | | | | | | | | NA | | | NA | | 01/20/2015 |
| (3862) Redskin Dr | 0.22 | 1800 | R | | | | | | | | NA | | | NA | | 01/20/2015 |
| (3863) Glyndon St | 0.03 | 290 | R | | | | | | | | NA | | | NA | | 12/18/2002 |
| (3863) Glyndon St | 0.09 | 250 | R | | | | | | | | NA | | | NA | | 12/18/2002 |
| (3864) Otis Ct | 0.05 | 40 | R | | | | | | | | NA | | | NA | | 12/18/2002 |
| (3865) Park Center Rd | 0.72 | 4200 | F | 97% | 1% | 1% | 0% | 0% | 0% | C | 0.099 | F | 0.810 | 4500 | F | 2018 |
| (3866) Belmont Dr | 0.18 | 90 | R | | | | | | | | NA | | | NA | | 11/18/2014 |
| (3867) Jerry Lane | 0.06 | 140 | R | | | | | | | | NA | | | NA | | 12/16/2002 |
| (3868) Riviera Dr | 0.17 | 150 | R | | | | | | | | NA | | | NA | | 12/17/2002 |
| (3868) Riviera Dr | 0.15 | 260 | R | | | | | | | | NA | | | NA | | 12/17/2002 |
| (3868) Riviera Dr | 0.14 | 380 | R | | | | | | | | NA | | | NA | | 12/17/2002 |
| (3868) Riviera Dr | 0.18 | 570 | R | | | | | | | | NA | | | NA | | 12/17/2002 |
| (3869) Montclair Ct | 0.07 | 110 | R | | | | | | | | NA | | | NA | | 08/18/2009 |

Virginia Department of Transportation
Traffic Engineering Division
2018
Annual Average Daily Traffic Volume Estimates By Section of Route
Fairfax Maintenance Area

| Route | Length | AADT | QA | 4Tire | Bus | -----Truck----- | | | | QC | K Factor | QK | Dir Factor | AAWDT | QW | Year |
|--------------------------|--------|------|----|-------|-----|-----------------|--------------------------------|--------|--------|----|-------------|----|---------------|-------|------------|------|
| | | | | | | 2Axle | 3+Axle | 1Trail | 2Trail | | | | | | | |
| Fairfax County | | | | | | | | | | | | | | | | |
| (3870) Tanglevale Dr | 0.12 | 280 | R | | | | From 29-672 Vale Rd | | | | NA | | NA | | 12/17/2002 | |
| (3870) Tanglevale Dr | 0.14 | 130 | R | | | | From 29-3871 Madrigal Way | | | | NA | | NA | | 12/17/2002 | |
| | | | | | | | To 29-3868 Riviera Dr | | | | | | | | | |
| (3871) Minuet Ct | 0.05 | 50 | R | | | | From Dead End | | | | NA | | NA | | 11/18/2014 | |
| (3871) Madrigal Way | 0.05 | 45 | R | | | | From 29-3870 Tanglevale Dr | | | | NA | | NA | | 11/18/2014 | |
| | | | | | | | To Dead End | | | | | | | | | |
| (3872) Bruton Pl | 0.04 | 50 | R | | | | From Cul-de-Sac | | | | NA | | NA | | 11/18/2014 | |
| | | | | | | | To NCL Vienna | | | | | | | | | |
| (3873) Vista Dr | 0.16 | 30 | R | | | | From Dead End | | | | NA | | NA | | 05/21/2015 | |
| | | | | | | | To 29-738 Old Dominion Dr | | | | | | | | | |
| (3874) Rocky Branch Rd | 0.24 | 150 | R | | | | From Dead End | | | | NA | | NA | | 11/18/2014 | |
| (3874) Rocky Branch Rd | 0.26 | 400 | R | | | | From 29-3891 Oak Valley Dr | | | | NA | | NA | | 09/27/2006 | |
| (3874) Corsica St | 0.30 | 390 | R | | | | From 29-672 Vale Rd | | | | NA | | NA | | 11/17/2008 | |
| (3874) Corsica St | 0.10 | 100 | R | | | | From 29-3868 Riviera Dr | | | | NA | | NA | | 11/18/2014 | |
| | | | | | | | To Cul-de-Sac | | | | | | | | | |
| (3875) Pine Valley Dr | 0.06 | 1100 | R | | | | From 29-677 Old Courthouse Rd | | | | NA | | NA | | 12/30/2002 | |
| (3875) Pine Valley Dr | 0.09 | 900 | R | | | | From 29-3834 Southern Pines Ct | | | | NA | | NA | | 12/30/2002 | |
| (3875) Pine Valley Dr | 0.06 | 830 | R | | | | From 29-3835 Westwood Dr | | | | NA | | NA | | 12/30/2002 | |
| (3875) Pine Valley Dr | 0.06 | 800 | R | | | | From 29-3876 Thunderbird Ct | | | | NA | | NA | | 05/26/2015 | |
| (3875) Pine Valley Dr | 0.01 | 480 | R | | | | From 29-1544 Higdon Dr | | | | NA | | NA | | 1997 | |
| (3875) Pine Valley Dr | 0.07 | 40 | R | | | | From 29-3878 Coral Gables Lane | | | | NA | | NA | | 05/29/2015 | |
| | | | | | | | To Dead End | | | | | | | | | |
| (3876) Thunderbird Ct | 0.04 | 50 | R | | | | From Cul-de-Sac | | | | NA | | NA | | 11/18/2014 | |
| (3876) Thunderbird Ct | 0.05 | 180 | R | | | | From 29-3877 Tamerisk Ct | | | | NA | | NA | | 09/22/2005 | |
| | | | | | | | To 29-3875 Pine Valley Dr | | | | | | | | | |
| (3877) Tamerisk Ct | 0.05 | 50 | R | | | | From Cul-de-Sac | | | | NA | | NA | | 11/18/2014 | |
| | | | | | | | To 29-3876 Thunderbird Ct | | | | | | | | | |
| (3878) Coral Gables Lane | 0.06 | 490 | R | | | | From 29-3875 Pine Valley Dr | | | | NA | | NA | | 09/22/2005 | |
| (3878) Coral Gables Lane | 0.06 | 280 | R | | | | From 29-6050 Paisley Blue Ct | | | | NA | | NA | | 09/22/2005 | |
| (3878) Coral Gables Lane | 0.06 | 100 | R | | | | From 29-6051 Key West Lane | | | | NA | | NA | | 11/18/2014 | |
| | | | | | | | To Cul-de-Sac | | | | | | | | | |

Virginia Department of Transportation
Traffic Engineering Division
2018
Annual Average Daily Traffic Volume Estimates By Section of Route
Fairfax Maintenance Area

| Route | Length | AADT | QA | 4Tire | Bus | -----Truck----- | | | | QC | K Factor | QK | Dir Factor | AAWDT | QW | Year |
|-------------------------|--------|-------|----|-------|-----|-----------------|--------|--------|--------|----|-------------|----|---------------|-------|----|------------|
| | | | | | | 2Axle | 3+Axle | 1Trail | 2Trail | | | | | | | |
| Fairfax County | | | | | | | | | | | | | | | | |
| 3879 Lloyds Lane | 0.05 | 30 | R | | | | | | | | NA | | | NA | | 11/18/2014 |
| | | | | | | | | | | | | | | | | |
| | | | | | | | | | | | | | | | | |
| 3880 Country Pl | 0.29 | 45 | R | | | | | | | | NA | | | NA | | 11/18/2014 |
| | | | | | | | | | | | | | | | | |
| | | | | | | | | | | | | | | | | |
| 3881 Vale Spring Dr | 0.09 | 70 | R | | | | | | | | NA | | | NA | | 11/18/2014 |
| | | | | | | | | | | | | | | | | |
| | | | | | | | | | | | | | | | | |
| 3881 Vale Spring Dr | 0.20 | 170 | R | | | | | | | | NA | | | NA | | 08/17/2005 |
| | | | | | | | | | | | | | | | | |
| | | | | | | | | | | | | | | | | |
| 3881 Vale Spring Dr | 0.08 | 260 | R | | | | | | | | NA | | | NA | | 08/17/2005 |
| | | | | | | | | | | | | | | | | |
| | | | | | | | | | | | | | | | | |
| 3882 Lakin Pl | 0.09 | 50 | R | | | | | | | | NA | | | NA | | 11/18/2014 |
| | | | | | | | | | | | | | | | | |
| | | | | | | | | | | | | | | | | |
| 3883 Alps Dr | 0.33 | 150 | R | | | | | | | | NA | | | NA | | 10/21/2016 |
| | | | | | | | | | | | | | | | | |
| | | | | | | | | | | | | | | | | |
| 3884 Miller Ave | 0.24 | 350 | R | | | | | | | | NA | | | NA | | 08/07/2018 |
| | | | | | | | | | | | | | | | | |
| | | | | | | | | | | | | | | | | |
| 3884 Miller Ave | 0.24 | 170 | R | | | | | | | | NA | | | NA | | 08/07/2018 |
| | | | | | | | | | | | | | | | | |
| | | | | | | | | | | | | | | | | |
| 3884 Miller Ave | 0.05 | 30 | R | | | | | | | | NA | | | NA | | 01/15/2015 |
| | | | | | | | | | | | | | | | | |
| | | | | | | | | | | | | | | | | |
| 3885 Ellsworth Ave | 0.24 | 460 | R | | | | | | | | NA | | | NA | | 07/25/2018 |
| | | | | | | | | | | | | | | | | |
| | | | | | | | | | | | | | | | | |
| 3885 Ellsworth Ave | 0.23 | 70 | R | | | | | | | | NA | | | NA | | 08/07/2018 |
| | | | | | | | | | | | | | | | | |
| | | | | | | | | | | | | | | | | |
| 3886 Carol Court | 0.22 | 40 | R | | | | | | | | NA | | | NA | | 11/18/2014 |
| | | | | | | | | | | | | | | | | |
| | | | | | | | | | | | | | | | | |
| 3886 Carol St | 0.09 | 460 | R | | | | | | | | NA | | | NA | | 07/25/2018 |
| | | | | | | | | | | | | | | | | |
| | | | | | | | | | | | | | | | | |
| 3886 Carol St | 0.11 | 310 | R | | | | | | | | NA | | | NA | | 07/25/2018 |
| | | | | | | | | | | | | | | | | |
| | | | | | | | | | | | | | | | | |
| 3886 Carol St | 0.10 | 490 | R | | | | | | | | NA | | | NA | | 09/15/2005 |
| | | | | | | | | | | | | | | | | |
| | | | | | | | | | | | | | | | | |
| 3887 Elizabeth St | 0.15 | 60 | R | | | | | | | | NA | | | NA | | 08/07/2018 |
| | | | | | | | | | | | | | | | | |
| | | | | | | | | | | | | | | | | |
| 3888 Westwood Center Dr | 0.33 | 13000 | F | 98% | 0% | 0% | 0% | 0% | 0% | C | 0.080 | F | 0.769 | 14000 | F | 2018 |
| | | | | | | | | | | | | | | | | |
| | | | | | | | | | | | | | | | | |
| 3888 Tyco Rd | 0.46 | 12000 | F | 97% | 1% | 2% | 0% | 0% | 0% | C | 0.096 | F | 0.615 | 13000 | F | 2018 |
| | | | | | | | | | | | | | | | | |
| | | | | | | | | | | | | | | | | |
| 3889 Chilcott Ct | 0.03 | 5 | R | | | | | | | | NA | | | NA | | 01/28/2015 |
| | | | | | | | | | | | | | | | | |
| | | | | | | | | | | | | | | | | |
| 3889 Chilcott Ct | 0.08 | 60 | R | | | | | | | | NA | | | NA | | 11/18/2014 |
| | | | | | | | | | | | | | | | | |
| | | | | | | | | | | | | | | | | |

Virginia Department of Transportation
Traffic Engineering Division
2018
Annual Average Daily Traffic Volume Estimates By Section of Route
Fairfax Maintenance Area

| Route | Length | AADT | QA | 4Tire | Bus | -----Truck----- | | | | QC | K Factor | QK | Dir Factor | AAWDT | QW | Year |
|-------------------------|--------|------|----|-------|-----|-----------------|--------------------------|--------|--------|----|-------------|----|---------------|-------|----|------------|
| | | | | | | 2Axle | 3+Axle | 1Trail | 2Trail | | | | | | | |
| Fairfax County | | | | | | | | | | | | | | | | |
| (3890) Babcock Rd | 0.50 | 190 | R | | | | SR 123 Chain Bridge Rd | | | | NA | | | NA | | 02/27/2015 |
| (3890) Babcock Rd | 0.03 | 10 | R | | | | Dead End: Gap | | | | NA | | | NA | | 01/28/2015 |
| (3890) Babcock Rd | 0.07 | 180 | R | | | | 29-3894 SOUTH | | | | NA | | | NA | | 01/28/2015 |
| (3890) Babcock Rd | 0.07 | 310 | R | | | | 29-3895 Lakevale Dr | | | | NA | | | NA | | 01/28/2015 |
| (3890) Babcock Rd | 0.20 | 150 | R | | | | 29-3894 NORTH | | | | NA | | | NA | | 05/28/2015 |
| (3890) Babcock Rd | 0.05 | 150 | R | | | | 29-3896 Brighton Ct | | | | NA | | | NA | | 01/28/2015 |
| (3891) Oak Valley Dr | 0.44 | 1900 | F | 98% | 1% | 1% | 0% | 0% | 0% | C | 0.095 | F | 0.626 | 2100 | F | 2018 |
| (3891) Oak Valley Dr | 0.93 | 1200 | F | 98% | 1% | 1% | 0% | 0% | 0% | C | 0.118 | F | 0.567 | 1300 | F | 2018 |
| (3892) Newton St | 0.20 | 100 | R | | | | 29-3891 Oak Valley Dr | | | | NA | | | NA | | 01/02/2003 |
| (3892) Newton St | 0.05 | 170 | R | | | | 29-3893 Lindel Lane | | | | NA | | | NA | | 01/02/2003 |
| (3892) Newton St | 0.01 | 300 | R | | | | 29-3897 Vale Rd Frontage | | | | NA | | | NA | | 01/12/2003 |
| (3893) Lindel Lane | 0.26 | 110 | R | | | | 29-3892 Newton St | | | | NA | | | NA | | 01/28/2015 |
| (3893) Lindel Lane | 0.09 | 70 | R | | | | 29-3895 Lakevale Dr | | | | NA | | | NA | | 11/18/2014 |
| (3894) West Meredith Dr | 0.20 | 190 | R | | | | 29-3890 N, Babcock Rd | | | | NA | | | NA | | 12/17/2002 |
| (3894) West Meredith Dr | 0.21 | 220 | R | | | | 29-3891 N, Oak Valley Dr | | | | NA | | | NA | | 12/17/2002 |
| (3894) West Meredith Dr | 0.07 | 270 | R | | | | 29-3899 Kenbrooke Ct | | | | NA | | | NA | | 12/17/2002 |
| (3894) East Meredith Dr | 0.12 | 260 | R | | | | 29-3889 Chilcott Ct | | | | NA | | | NA | | 12/17/2002 |
| (3894) East Meredith Dr | 0.20 | 290 | R | | | | 29-3895 Lakevale Dr | | | | NA | | | NA | | 12/17/2002 |
| (3894) East Meredith Dr | 0.22 | 330 | R | | | | 29-3891 S, Oak Valley Dr | | | | NA | | | NA | | 12/17/2002 |
| (3894) East Meredith Dr | 0.10 | 90 | R | | | | 29-3890 S, Babcock Rd | | | | NA | | | NA | | 12/17/2002 |
| (3895) Lakevale Dr | 0.07 | 70 | R | | | | Dead End | | | | NA | | | NA | | 12/17/2002 |
| (3895) Lakevale Dr | 0.20 | 280 | R | | | | 29-3894 East Meredith Dr | | | | NA | | | NA | | 12/17/2002 |
| (3895) Lakevale Dr | 0.21 | 890 | R | | | | 29-3891 Oak Valley Dr | | | | NA | | | NA | | 12/17/2002 |
| | | | | | | | 29-3890 Babcock Rd | | | | | | | | | |

Virginia Department of Transportation
 Traffic Engineering Division
 2018
 Annual Average Daily Traffic Volume Estimates By Section of Route
 Fairfax Maintenance Area

| Route | Length | AADT | QA | 4Tire | Bus | -----Truck----- | | | | QC | K Factor | QK | Dir Factor | AAWDT | QW | Year |
|-----------------------|--------|------|----|-------|-----|--------------------------------|--------|--------|--------|-------|-------------|-------|---------------|-------|----|------------|
| | | | | | | 2Axle | 3+Axle | 1Trail | 2Trail | | | | | | | |
| Fairfax County | | | | | | | | | | | | | | | | |
| (3895) Lakevale Dr | 0.08 | 1500 | R | | | From: 29-3890 Babcock Rd | | | | | NA | | | NA | | 12/17/2002 |
| (3895) Lakevale Dr | 0.06 | 1100 | R | | | To: 29-3893 Lindel Lane | | | | 0.099 | F | 0.816 | | NA | | 01/28/2015 |
| | | | | | | From: 29-672 Vale Rd | | | | | | | | | | |
| (3896) Brighton Ct | 0.06 | 70 | R | | | To: 29-3890 Babcock Rd | | | | | NA | | | NA | | 08/18/2009 |
| | | | | | | From: Cul-de-Sac | | | | | | | | | | |
| (3898) Fernwood Dr | 0.19 | 210 | R | | | To: Cul-de-Sac | | | | | NA | | | NA | | 08/18/2009 |
| | | | | | | From: 29-3891 Oak Valley Dr | | | | | | | | | | |
| (3899) Kenbrooke Ct | 0.08 | 100 | R | | | To: Cul-de-Sac | | | | | NA | | | NA | | 08/18/2009 |
| | | | | | | From: 29-3894 West Meredith Dr | | | | | | | | | | |
| (3900) Clovelly Ct | 0.05 | 100 | R | | | To: Cul-de-Sac | | | | | NA | | | NA | | 08/18/2009 |
| | | | | | | From: 29-3820 Miller Lane | | | | | | | | | | |
| (3901) Alhambra Ct | 0.05 | 60 | R | | | To: Cul-de-Sac | | | | | NA | | | NA | | 11/18/2014 |
| | | | | | | From: 29-3431 Noble Dr | | | | | | | | | | |
| (3902) Copely Lane | 0.17 | 150 | R | | | To: Cul-de-Sac | | | | | NA | | | NA | | 01/14/2003 |
| | | | | | | From: 29-3075 Laburnum St | | | | | | | | | | |
| (3903) Virginia Ave | 0.13 | 390 | R | | | To: Arlington County Line | | | | | NA | | | NA | | 10/26/2005 |
| | | | | | | From: 29-2805 Nottingham St | | | | | | | | | | |
| (3904) Elliott Ave | 0.14 | 820 | R | | | To: 29-2833 Powhatan St | | | | | NA | | | NA | | 10/26/2005 |
| | | | | | | From: 29-2805 Franklin Ave | | | | | | | | | | |
| (3905) Arnon Lake Dr | 0.21 | 130 | R | | | To: Cul-de-Sac | | | | | NA | | | NA | | 12/30/2002 |
| | | | | | | From: 29-682 Arnon Chapel Rd | | | | | | | | | | |
| (3906) Eighth Pl | 0.04 | 40 | R | | | To: Dead End | | | | | NA | | | NA | | 11/18/2014 |
| | | | | | | From: 29-3907 Washburn Ct | | | | | | | | | | |
| (3906) Eighth Pl | 0.05 | 120 | R | | | To: 29-2808 Hitt Ave | | | | | NA | | | NA | | 05/29/2015 |
| | | | | | | From: 29-3906 Eighth Pl | | | | | | | | | | |
| (3907) Washburn Ct | 0.08 | 80 | R | | | To: Cul-de-Sac | | | | | NA | | | NA | | 11/18/2014 |
| | | | | | | From: Cul-de-Sac | | | | | | | | | | |
| (3908) Machodoc Ct | 0.08 | 130 | R | | | To: Cul-de-Sac | | | | | NA | | | NA | | 08/18/2009 |
| | | | | | | From: 29-2839 Wicomico St | | | | | | | | | | |
| (3909) East Ave | 0.09 | 130 | R | | | To: 29-689 Linway Terrace | | | | | NA | | | NA | | 05/29/2015 |
| | | | | | | From: 29-3910 Munhall Ct | | | | | | | | | | |
| (3909) East Ave | 0.09 | 60 | R | | | To: Dead End | | | | | NA | | | NA | | 11/18/2014 |
| | | | | | | From: Cul-de-Sac | | | | | | | | | | |
| (3910) Munhall Ct | 0.07 | 60 | R | | | To: 29-3909 East Ave | | | | | NA | | | NA | | 11/18/2014 |
| | | | | | | From: 29-3915 Falstaff Rd | | | | | | | | | | |
| (3911) Titania Lane | 0.30 | 250 | R | | | To: 29-3912 Birnam Wood Dr | | | | | NA | | | NA | | 08/23/2016 |
| | | | | | | From: 29-694 Lewinsville Rd | | | | | | | | | | |

Virginia Department of Transportation
Traffic Engineering Division
2018
Annual Average Daily Traffic Volume Estimates By Section of Route
Fairfax Maintenance Area

| Route | Length | AADT | QA | 4Tire | Bus | -----Truck----- | | | | QC | K Factor | QK | Dir Factor | AAWDT | QW | Year |
|-----------------------|--------|------|----|-------|-----|-----------------|--------|--------|--------|----|-------------|----|---------------|-------|----|------------|
| | | | | | | 2Axle | 3+Axle | 1Trail | 2Trail | | | | | | | |
| Fairfax County | | | | | | | | | | | | | | | | |
| (3912) Birnam Wood Dr | 0.08 | 530 | R | | | | | | | | NA | | | NA | | 08/06/2018 |
| (3912) Birnam Wood Dr | 0.19 | 520 | R | | | | | | | | NA | | | NA | | 08/23/2016 |
| (3912) Birnam Wood Dr | 0.23 | 200 | R | | | | | | | | NA | | | NA | | 12/31/2002 |
| (3912) Birnam Wood Dr | 0.07 | 270 | R | | | | | | | | NA | | | NA | | 08/23/2016 |
| (3912) Birnam Wood Dr | 0.07 | 260 | R | | | | | | | | NA | | | NA | | 12/31/2002 |
| (3912) Birnam Wood Dr | 0.19 | 290 | R | | | | | | | | NA | | | NA | | 08/23/2016 |
| (3913) Elsinore Ave | 0.16 | 210 | R | | | | | | | | NA | | | NA | | 08/23/2016 |
| (3913) Elsinore Ave | 0.07 | 290 | R | | | | | | | | NA | | | NA | | 12/21/2002 |
| (3913) Elsinore Ave | 0.07 | 390 | R | | | | | | | | NA | | | NA | | 12/31/2002 |
| (3913) Elsinore Ave | 0.05 | 740 | R | | | | | | | | NA | | | NA | | 08/23/2016 |
| (3914) Timon Dr | 0.10 | 80 | R | | | | | | | | NA | | | NA | | 08/23/2016 |
| (3915) Falstaff Rd | 0.35 | 700 | R | | | | | | | | NA | | | NA | | 08/23/2016 |
| (3915) Falstaff Rd | 0.71 | 320 | R | | | | | | | | NA | | | NA | | 08/23/2016 |
| (3915) Falstaff Rd | 0.08 | 640 | R | | | | | | | | NA | | | NA | | 08/23/2016 |
| (3916) Touchstone Ter | 0.14 | 90 | R | | | | | | | | NA | | | NA | | 11/18/2014 |
| (3917) Macbeth St | 0.09 | 210 | R | | | | | | | | NA | | | NA | | 08/23/2016 |
| (3917) Macbeth St | 0.13 | 180 | R | | | | | | | | NA | | | NA | | 12/31/2002 |
| (3917) Macbeth St | 0.09 | 180 | R | | | | | | | | NA | | | NA | | 12/31/2002 |
| (3917) Macbeth St | 0.28 | 90 | R | | | | | | | | NA | | | NA | | 08/23/2016 |
| (3918) Cawdor Ct | 0.11 | 120 | R | | | | | | | | NA | | | NA | | 12/31/2002 |
| (3919) Oberon Way | 0.06 | 180 | R | | | | | | | | NA | | | NA | | 08/23/2016 |
| (3919) Oberon Way | 0.06 | 190 | R | | | | | | | | NA | | | NA | | 12/03/2002 |

Virginia Department of Transportation
Traffic Engineering Division
2018
Annual Average Daily Traffic Volume Estimates By Section of Route
Fairfax Maintenance Area

| Route | Length | AADT | QA | 4Tire | Bus | -----Truck----- | | | | QC | K Factor | QK | Dir Factor | AAWDT | QW | Year |
|-----------------------|--------|------|----|-------|-----|-----------------|--------|--------|--------|----|----------|----|------------|-------|----|------------|
| | | | | | | 2Axle | 3+Axle | 1Trail | 2Trail | | | | | | | |
| Fairfax County | | | | | | | | | | | | | | | | |
| 3919 Oberon Way | 0.09 | 290 | R | | | | | | | | NA | | | NA | | 12/31/2002 |
| 3919 Oberon Way | 0.11 | 400 | R | | | | | | | | NA | | | NA | | 08/06/2018 |
| 3920 Gower Ct | 0.03 | 40 | R | | | | | | | | NA | | | NA | | 11/18/2014 |
| 3921 Old Dominion Dr | 0.15 | 60 | R | | | | | | | | NA | | | NA | | 07/08/2015 |
| 3922 Chesterford Way | 0.03 | 620 | R | | | | | | | | NA | | | NA | | 01/14/2003 |
| 3922 Chesterford Way | 0.05 | 380 | R | | | | | | | | NA | | | NA | | 01/19/2003 |
| 3922 Chesterford Way | 0.16 | 200 | F | 93% | 1% | 3% | 3% | 0% | 0% | C | 0.123 | F | 0.5 | 200 | F | 2018 |
| 3923 Nethercombe Ct | 0.05 | 100 | R | | | | | | | | NA | | | NA | | 01/14/2003 |
| 3923 Nethercombe Ct | 0.08 | 70 | R | | | | | | | | NA | | | NA | | 01/14/2003 |
| 3924 Kilcullen Dr | 0.08 | 80 | R | | | | | | | | NA | | | NA | | 01/19/2003 |
| 3925 Division Ave | 0.07 | 30 | R | | | | | | | | NA | | | NA | | 02/26/2015 |
| 3926 Briar Ridge Ct | 0.12 | 140 | R | | | | | | | | NA | | | NA | | 01/04/2003 |
| 3926 Briar Ridge Ct | 0.15 | 180 | R | | | | | | | | NA | | | NA | | 07/11/2018 |
| 3927 Callista Lane | 0.03 | 60 | R | | | | | | | | NA | | | NA | | 01/14/2003 |
| 3928 Gelston Cir | 0.33 | 170 | R | | | | | | | | NA | | | NA | | 05/21/2015 |
| 3929 James Payne Cir | 0.10 | 80 | R | | | | | | | | NA | | | NA | | 01/15/2003 |
| 3930 Green Oak Dr | 0.12 | 60 | R | | | | | | | | NA | | | NA | | 11/18/2014 |
| 3931 Lear Rd | 0.08 | 120 | R | | | | | | | | NA | | | NA | | 11/18/2014 |
| 3932 Shipyard Pl | 0.06 | 200 | R | | | | | | | | NA | | | NA | | 05/29/2015 |
| 3932 Shipyard Pl | 0.06 | 60 | R | | | | | | | | NA | | | NA | | 11/18/2014 |

Virginia Department of Transportation
Traffic Engineering Division
2018
Annual Average Daily Traffic Volume Estimates By Section of Route
Fairfax Maintenance Area

| Route | Length | AADT | QA | 4Tire | Bus | -----Truck----- | | | | QC | K Factor | QK | Dir Factor | AAWDT | QW | Year |
|-----------------------|--------|------|----|-------|-----|--------------------------|--------|--------|--------|----|-------------|----|---------------|-------|----|------------|
| | | | | | | 2Axle | 3+Axle | 1Trail | 2Trail | | | | | | | |
| Fairfax County | | | | | | | | | | | | | | | | |
| 3933 Wellfleet Ct | 0.10 | 100 | R | | | 0.10 MS 29-3932 | | | | | NA | | | NA | | 11/18/2014 |
| 3933 Wellfleet Ct | 0.07 | 90 | R | | | 29-3932 Shipyard Pl | | | | | NA | | | NA | | 11/18/2014 |
| | | | | | | Dead End | | | | | | | | | | |
| 3934 Cape Ct | 0.03 | 60 | R | | | Cul-de-Sac | | | | | NA | | | NA | | 01/13/2003 |
| | | | | | | 29-3975 Freedom Lane | | | | | | | | | | |
| 3935 Yarmouth Ct | 0.04 | 50 | R | | | 29-3975 Freedom Lane | | | | | NA | | | NA | | 11/18/2014 |
| | | | | | | Cul-de-Sac | | | | | | | | | | |
| 3936 Byrns Pl | 0.16 | 110 | R | | | 29-1809 Longfellow St | | | | | NA | | | NA | | 02/27/2015 |
| | | | | | | Cul-de-Sac | | | | | | | | | | |
| 3937 Oakdale Rd | 0.06 | 30 | R | | | Dead End | | | | | NA | | | NA | | 1986 |
| | | | | | | 29-1007 Woodley Rd | | | | | | | | | | |
| 3938 Merriewood Lane | 0.13 | 100 | R | | | SR 193 Georgetown Pike | | | | | NA | | | NA | | 12/30/2002 |
| | | | | | | Cul-de-Sac | | | | | | | | | | |
| 3939 Lysander Ct | 0.03 | 50 | R | | | Cul-de-Sac | | | | | NA | | | NA | | 11/18/2014 |
| | | | | | | 29-3919 Oberon Way | | | | | | | | | | |
| 3940 Banquo Ct | 0.06 | 60 | R | | | 29-3917 Macbeth St | | | | | NA | | | NA | | 11/18/2014 |
| | | | | | | Dead End | | | | | | | | | | |
| 3941 Capulet Ct | 0.08 | 130 | R | | | 29-3919 Oberon Way | | | | | NA | | | NA | | 05/21/2015 |
| | | | | | | 29-3945 Horatio St | | | | | | | | | | |
| 3941 Capulet Ct | 0.06 | 45 | R | | | Cul-de-Sac | | | | | NA | | | NA | | 11/18/2014 |
| | | | | | | Dead End | | | | | | | | | | |
| 3942 Ariel Way | 0.06 | 140 | R | | | 29-3919 Oberon Way | | | | | NA | | | NA | | 05/21/2015 |
| | | | | | | 29-3943 Cordelia Ct | | | | | | | | | | |
| 3942 Ariel Way | 0.09 | 80 | R | | | Cul-de-Sac | | | | | NA | | | NA | | 11/18/2014 |
| | | | | | | Dead End | | | | | | | | | | |
| 3943 Cordelia Ct | 0.05 | 40 | R | | | Cul-de-Sac | | | | | NA | | | NA | | 11/18/2014 |
| | | | | | | 29-3942 Ariel Way | | | | | | | | | | |
| 3944 Portia Pl | 0.04 | 50 | R | | | 29-3915 Falstaff Rd | | | | | NA | | | NA | | 11/18/2014 |
| | | | | | | Cul-de-Sac | | | | | | | | | | |
| 3945 Horatio St | 0.07 | 60 | R | | | 29-3941 Capulet Ct | | | | | NA | | | NA | | 11/18/2014 |
| | | | | | | Cul-de-Sac | | | | | | | | | | |
| 3946 Anderson Rd | 0.44 | 7100 | G | 96% | 1% | 1% | 1% | 0% | 0% | C | 0.106 | F | 0.739 | 7700 | G | 2018 |
| | | | | | | 29-650 Magarity Rd | | | | | | | | | | |
| | | | | | | 29-3547 Chain Bridge Rd | | | | | | | | | | |
| 3947 Long Meadow Rd | 0.11 | 80 | R | | | Dead End | | | | | NA | | | NA | | 11/18/2014 |
| | | | | | | 29-688 Potomac School Rd | | | | | | | | | | |
| 3948 Calpurnia Ct | 0.08 | 40 | R | | | Cul-de-Sac | | | | | NA | | | NA | | 11/18/2014 |
| | | | | | | 29-3913 Elsinore Ave | | | | | | | | | | |

Virginia Department of Transportation
Traffic Engineering Division
2018
Annual Average Daily Traffic Volume Estimates By Section of Route
Fairfax Maintenance Area

| Route | Length | AADT | QA | 4Tire | Bus | -----Truck----- | | | | QC | K Factor | QK | Dir Factor | AAWDT | QW | Year |
|------------------------|--------|------|----|-------|-----|-------------------------------|--------|--------|--------|----|-------------|----|---------------|-------|----|------------|
| | | | | | | 2Axle | 3+Axle | 1Trail | 2Trail | | | | | | | |
| Fairfax County | | | | | | | | | | | | | | | | |
| 3949 Agin Ct | 0.07 | 70 | R | | | From 29-3915 Falstaff Rd | | | | | NA | | NA | | | 11/18/2014 |
| | | | | | | To Cul-de-Sac | | | | | | | | | | |
| 3950 Dunsinane Ct | 0.12 | 210 | R | | | From Cul-de-Sac | | | | | NA | | NA | | | 05/19/2015 |
| | | | | | | To 29-3912 Birnam Wood Dr | | | | | | | | | | |
| 3950 Dunsinane Ct | 0.07 | 60 | R | | | From 29-3912 Birnam Wood Dr | | | | | NA | | NA | | | 11/18/2014 |
| | | | | | | To 0.07 ME 29-3912 | | | | | | | | | | |
| 3951 Falstaff Ct | 0.08 | 70 | R | | | From 29-3915 Falstaff Rd | | | | | NA | | NA | | | 11/18/2014 |
| | | | | | | To Cul-de-Sac | | | | | | | | | | |
| 3952 Desdemona Ct | 0.07 | 60 | R | | | From Cul-de-Sac | | | | | NA | | NA | | | 11/18/2014 |
| | | | | | | To 29-3915 Falstaff Rd | | | | | | | | | | |
| 3953 Romeo Ct | 0.05 | 50 | R | | | From 29-3915 Falstaff Rd | | | | | NA | | NA | | | 11/18/2014 |
| | | | | | | To Cul-de-Sac | | | | | | | | | | |
| 3954 Evermay Ct | 0.05 | 40 | R | | | From 29-3956 Evermay Dr | | | | | NA | | NA | | | 11/18/2014 |
| | | | | | | To Cul-de-Sac | | | | | | | | | | |
| 3955 Stoneham Lane | 0.05 | 60 | R | | | From Cul-de-Sac | | | | | NA | | NA | | | 1997 |
| | | | | | | To 0.05 ME Cul-de-Sac | | | | | | | | | | |
| 3955 Stoneham Lane | 0.21 | 140 | R | | | From 0.05 ME Cul-de-Sac | | | | | NA | | NA | | | 11/18/2014 |
| | | | | | | To 29-688 Potomac School Rd | | | | | | | | | | |
| 3955 Stoneham Lane | 0.06 | 590 | R | | | From 29-688 Potomac School Rd | | | | | NA | | NA | | | 11/01/2016 |
| | | | | | | To 29-3807 Perry William Dr | | | | | | | | | | |
| 3955 Stoneham Lane | 0.05 | 50 | R | | | From 29-3807 Perry William Dr | | | | | NA | | NA | | | 11/18/2014 |
| | | | | | | To Dead End | | | | | | | | | | |
| 3956 Evermay Dr | 0.05 | 40 | R | | | From Dead End | | | | | NA | | NA | | | 11/18/2014 |
| | | | | | | To 29-3954 Evermay Ct | | | | | | | | | | |
| 3956 Evermay Dr | 0.09 | 90 | R | | | From 29-3954 Evermay Ct | | | | | NA | | NA | | | 05/29/2015 |
| | | | | | | To 29-3957 Meyer Ct | | | | | | | | | | |
| 3956 Evermay Dr | 0.07 | 280 | R | | | From 29-3957 Meyer Ct | | | | | NA | | NA | | | 01/14/2003 |
| | | | | | | To 29-688 Potomac School Rd | | | | | | | | | | |
| 3957 Meyer Ct | 0.18 | 110 | R | | | From Cul-de-Sac | | | | | NA | | NA | | | 11/18/2014 |
| | | | | | | To 29-3956 Evermay Dr | | | | | | | | | | |
| 3958 Friendship Lane | 0.14 | 770 | R | | | From 29-3959 Penguin Pl | | | | | NA | | NA | | | 05/19/2015 |
| | | | | | | To 29-695 Idylwood Rd | | | | | | | | | | |
| 3959 Penguin Pl | 0.06 | 45 | R | | | From 29-10387 | | | | | NA | | NA | | | 05/29/2015 |
| | | | | | | To 29-3958 Friendship Lane | | | | | | | | | | |
| 3959 Penguin Pl | 0.06 | 340 | R | | | From 29-3958 Friendship Lane | | | | | NA | | NA | | | 05/29/2015 |
| | | | | | | To 29-4090 Diplomat Ct | | | | | | | | | | |
| 3959 Penguin Pl | 0.07 | 250 | R | | | From 29-4090 Diplomat Ct | | | | | NA | | NA | | | 05/29/2015 |
| | | | | | | To 29-4064 Miracle Lane | | | | | | | | | | |
| 3959 Penguin Pl | 0.05 | 60 | R | | | From 29-4064 Miracle Lane | | | | | NA | | NA | | | 11/18/2014 |
| | | | | | | To Cul-de-Sac | | | | | | | | | | |
| 3960 Hunt Country Lane | 0.12 | 860 | R | | | From 29-674 Hunter Mill Rd | | | | | NA | | NA | | | 01/21/2003 |
| | | | | | | To 29-3962 Horseback Trail | | | | | | | | | | |

Virginia Department of Transportation
Traffic Engineering Division
2018
Annual Average Daily Traffic Volume Estimates By Section of Route
Fairfax Maintenance Area

| Route | Length | AADT | QA | 4Tire | Bus | -----Truck----- | | | | QC | K Factor | QK | Dir Factor | AAWDT | QW | Year |
|--------------------------|--------|------|----|-------|-----|---------------------------------|--------|--------|--------|----|-------------|----|---------------|-------|----|------------|
| | | | | | | 2Axle | 3+Axle | 1Trail | 2Trail | | | | | | | |
| Fairfax County | | | | | | | | | | | | | | | | |
| (3960) Hunt Country Lane | 0.07 | 710 | R | | | From: 29-3962 Horseback Trail | | | | | NA | | | NA | | 01/02/2003 |
| (3960) Hunt Country Lane | 0.06 | 640 | R | | | To: 29-3963 Trumpeter Ct | | | | | NA | | | NA | | 01/17/2003 |
| (3960) Hunt Country Lane | 0.06 | 480 | R | | | From: 29-3965 Stone Ridge Lane | | | | | NA | | | NA | | 01/02/2003 |
| (3960) Hunt Country Lane | 0.08 | 390 | R | | | To: 29-3964 Jumper Ct | | | | | NA | | | NA | | 01/02/2003 |
| (3960) Hunt Country Lane | 0.07 | 210 | R | | | From: 29-3967 Fox Run Ct | | | | | NA | | | NA | | 01/02/2003 |
| (3960) Hunt Country Lane | 0.03 | 120 | R | | | To: 29-3968 Saddle Ridge Ct | | | | | NA | | | NA | | 01/02/2003 |
| (3960) Hunt Country Lane | 0.05 | 60 | R | | | From: 29-3969 Hunts End Ct | | | | | NA | | | NA | | 11/18/2014 |
| | | | | | | To: Dead End | | | | | | | | | | |
| (3961) Huntrace Way | 0.16 | 140 | R | | | From: 29-674; 29-7495 | | | | | NA | | | NA | | 05/26/2015 |
| | | | | | | To: 29-3962 Horseback Trail | | | | | | | | | | |
| (3962) Horseback Trail | 0.09 | 90 | R | | | From: Dead End | | | | | NA | | | NA | | 11/18/2014 |
| (3962) Horseback Trail | 0.05 | 430 | R | | | To: 29-5046 Whipping Post Way | | | | | NA | | | NA | | 02/02/2015 |
| (3962) Horseback Trail | 0.07 | 320 | R | | | From: 29-5045 Saddle View Ct | | | | | NA | | | NA | | 02/02/2015 |
| (3962) Horseback Trail | 0.21 | 100 | R | | | To: 29-3966 Tamarack Dr | | | | | NA | | | NA | | 02/02/2015 |
| (3962) Horseback Trail | 0.07 | 110 | R | | | From: 29-3961 Huntrace Way | | | | | NA | | | NA | | 02/02/2015 |
| | | | | | | To: 29-3960 Hunt Country Lane | | | | | | | | | | |
| (3963) Trumpeter Ct | 0.07 | 60 | R | | | From: Cul-de-Sac | | | | | NA | | | NA | | 11/18/2014 |
| | | | | | | To: 29-3960 Hunt Country Lane | | | | | | | | | | |
| (3964) Jumper Ct | 0.09 | 140 | R | | | From: 29-3960 Hunt Country Lane | | | | | NA | | | NA | | 07/22/2009 |
| | | | | | | To: Cul-de-Sac; Gap | | | | | | | | | | |
| (3964) Jumper Ct | 0.03 | 20 | R | | | From: Cul-de-Sac; Gap Terminus | | | | | NA | | | NA | | 11/18/2014 |
| | | | | | | To: T-Intersection | | | | | | | | | | |
| (3964) Jumper Ct | 0.03 | 40 | R | | | From: T-Intersection | | | | | NA | | | NA | | 11/18/2014 |
| | | | | | | To: Cul-de-Sac | | | | | | | | | | |
| (3965) Stone Ridge Lane | 0.14 | 60 | R | | | From: Dead End | | | | | NA | | | NA | | 11/18/2014 |
| | | | | | | To: 29-3960 Hunt Country Lane | | | | | | | | | | |
| (3966) Tamarack Dr | 0.20 | 780 | R | | | From: 29-674 Hunter Mill Rd | | | | | NA | | | NA | | 01/02/2003 |
| (3966) Tamarack Dr | 0.30 | 80 | R | | | To: 29-3962 Horseback Trail | | | | | NA | | | NA | | 02/02/2015 |
| (3966) Tamarack Dr | 0.11 | 140 | R | | | From: 29-3999 Satinwood Ct | | | | | NA | | | NA | | 11/18/2014 |
| | | | | | | To: Cul-de-Sac | | | | | | | | | | |
| (3967) Fox Run Ct | 0.19 | 180 | R | | | From: Dead End | | | | | NA | | | NA | | 07/22/2009 |
| | | | | | | To: 29-3960 Hunt Country Lane | | | | | | | | | | |

Virginia Department of Transportation
Traffic Engineering Division
2018
Annual Average Daily Traffic Volume Estimates By Section of Route
Fairfax Maintenance Area

| Route | Length | AADT | QA | 4Tire | Bus | -----Truck----- | | | | QC | K Factor | QK | Dir Factor | AAWDT | QW | Year |
|-----------------------|--------|------|----|-------|-----|-----------------|--------|--------|--------|----|-------------|----|---------------|-------|----|------------|
| | | | | | | 2Axle | 3+Axle | 1Trail | 2Trail | | | | | | | |
| Fairfax County | | | | | | | | | | | | | | | | |
| 3967 Fox Run Ct | 0.09 | 70 | R | | | | | | | | NA | | | NA | | 07/22/2009 |
| | | | | | | | | | | | | | | | | |
| 3968 Saddle Ridge Ct | 0.11 | 90 | R | | | | | | | | NA | | | NA | | 07/22/2009 |
| | | | | | | | | | | | | | | | | |
| 3969 Hunts End Ct | 0.06 | 60 | R | | | | | | | | NA | | | NA | | 07/22/2009 |
| | | | | | | | | | | | | | | | | |
| 3970 Westerholme Way | 0.07 | 180 | R | | | | | | | | NA | | | NA | | 12/30/2002 |
| | | | | | | | | | | | | | | | | |
| 3970 Westerholme Way | 0.09 | 280 | R | | | | | | | | NA | | | NA | | 12/17/2002 |
| | | | | | | | | | | | | | | | | |
| 3970 Westerholme Way | 0.03 | 340 | R | | | | | | | | NA | | | NA | | 12/17/2002 |
| | | | | | | | | | | | | | | | | |
| 3970 Westerholme Way | 0.07 | 370 | R | | | | | | | | NA | | | NA | | 12/30/2002 |
| | | | | | | | | | | | | | | | | |
| 3971 Santillane Cir | 0.04 | 80 | R | | | | | | | | NA | | | NA | | 07/20/2009 |
| | | | | | | | | | | | | | | | | |
| 3972 Lockerbie Lane | 0.05 | 70 | R | | | | | | | | NA | | | NA | | 12/30/2002 |
| | | | | | | | | | | | | | | | | |
| 3972 Lockerbie Lane | 0.08 | 70 | R | | | | | | | | NA | | | NA | | 12/30/2002 |
| | | | | | | | | | | | | | | | | |
| 3973 Killarney Ct | 0.08 | 170 | R | | | | | | | | NA | | | NA | | 07/20/2009 |
| | | | | | | | | | | | | | | | | |
| 3974 Tysons Ct | 0.18 | 120 | R | | | | | | | | NA | | | NA | | 11/19/2014 |
| | | | | | | | | | | | | | | | | |
| 3975 Freedom Lane | 0.04 | 1100 | R | | | | | | | | NA | | | NA | | 12/30/2002 |
| | | | | | | | | | | | | | | | | |
| 3975 Freedom Lane | 0.23 | 1100 | R | | | | | | | | NA | | | NA | | 12/30/2002 |
| | | | | | | | | | | | | | | | | |
| 3975 Freedom Lane | 0.06 | 510 | R | | | | | | | | NA | | | NA | | 12/30/2002 |
| | | | | | | | | | | | | | | | | |
| 3975 Freedom Lane | 0.05 | 450 | R | | | | | | | | NA | | | NA | | 12/30/2002 |
| | | | | | | | | | | | | | | | | |
| 3975 Freedom Lane | 0.04 | 490 | R | | | | | | | | NA | | | NA | | 12/17/2002 |
| | | | | | | | | | | | | | | | | |
| 3975 Freedom Lane | 0.09 | 600 | R | | | | | | | | NA | | | NA | | 12/17/2002 |
| | | | | | | | | | | | | | | | | |
| 3976 Truman Lane | 0.13 | 100 | R | | | | | | | | NA | | | NA | | 11/19/2014 |
| | | | | | | | | | | | | | | | | |
| 3977 Powhatan St | 0.56 | 2900 | F | 98% | 0% | 1% | 0% | 0% | 0% | C | 0.136 | F | 0.694 | 3100 | F | 2018 |
| | | | | | | | | | | | | | | | | |
| 3978 Relda Ct | 0.12 | 100 | R | | | | | | | | NA | | | NA | | 11/19/2014 |
| | | | | | | | | | | | | | | | | |

Virginia Department of Transportation
Traffic Engineering Division
2018
Annual Average Daily Traffic Volume Estimates By Section of Route
Fairfax Maintenance Area

| Route | Length | AADT | QA | 4Tire | Bus | -----Truck----- | | | | QC | K Factor | QK | Dir Factor | AAWDT | QW | Year |
|-----------------------|--------|------|----|-------|-----|--|--------|--------|--------|----|-------------|----|---------------|-------|----|------------|
| | | | | | | 2Axle | 3+Axle | 1Trail | 2Trail | | | | | | | |
| Fairfax County | | | | | | | | | | | | | | | | |
| 3979 Gerard Ct | 0.07 | 70 | R | | | From: 29-3977 Powhatan St To: Cul-de-Sac | | | | | NA | | | NA | | 11/19/2014 |
| 3980 Sienna Ct | 0.04 | 45 | R | | | From: 29-3977 Powhatan St To: Cul-de-Sac | | | | | NA | | | NA | | 11/19/2014 |
| 3981 Johns Rd | 0.08 | 45 | R | | | From: 29-3977 Powhatan St To: Cul-de-Sac | | | | | NA | | | NA | | 11/19/2014 |
| 3982 Echo Pl | 0.03 | 30 | R | | | From: 29-3977 Powhatan St To: Cul-de-Sac | | | | | NA | | | NA | | 11/19/2014 |
| 3983 Stratton Pl | 0.03 | 50 | R | | | From: Cul-de-Sac To: 29-3977 Powhatan St | | | | | NA | | | NA | | 11/19/2014 |
| 3984 Addey Ct | 0.05 | 50 | R | | | From: Cul-de-Sac To: 29-3977 Powhatan St | | | | | NA | | | NA | | 11/19/2014 |
| 3985 Foxstone Dr | 0.10 | 90 | R | | | From: Cul-de-Sac To: 29-817 Ridge Lane | | | | | NA | | | NA | | 11/19/2014 |
| 3985 Foxstone Dr | 0.35 | 230 | R | | | From: 29-724 Creek Crossing Rd To: 29-724 Creek Crossing Rd | | | | | NA | | | NA | | 11/18/2008 |
| 3986 Randolph Rd | 0.22 | 1500 | R | | | From: 29-1824 Melrose Dr To: 29-1813 Baron Rd | | | | | NA | | | NA | | 02/25/2009 |
| 3987 Wheystone Ct | 0.15 | 140 | R | | | From: 29-697 Electric Ave To: 29-697 Electric Ave | | | | | NA | | | NA | | 05/19/2015 |
| 3988 Upton St | 0.10 | 570 | R | | | From: 29-2841 Brookside Rd To: 29-3989, N River St | | | | | NA | | | NA | | 02/22/2017 |
| 3989 N River St | 0.08 | 1200 | R | | | From: Dead End To: 29-3988 Upton St | | | | | NA | | | NA | | 02/22/2017 |
| 3989 N River St | 0.17 | 940 | R | | | From: 29-3661 Highwood Dr To: Dead End | | | | | NA | | | NA | | 10/24/2005 |
| 3989 N River St | 0.14 | 100 | R | | | From: 29-2823 Chesterfield Ave To: Cul-de-Sac | | | | | NA | | | NA | | 11/19/2014 |
| 3990 Torregrossa Ct | 0.07 | 70 | R | | | From: 29-4395 Rhapsody Dr To: 29-673 Lawyers Rd | | | | | NA | | | NA | | 11/09/2009 |
| 3991 Abbotsford Dr | 0.42 | 1700 | R | | | From: 29-673 Lawyers Rd To: 29-4359 Center St | | | | | NA | | | NA | | 11/17/2008 |
| 3991 Abbotsford Dr | 0.04 | 10 | R | | | From: 29-4359 Center St To: 0.04 NE 29-4359 Gap | | | | | NA | | | NA | | 11/17/2008 |
| 3991 Abbotsford Dr | 0.02 | 310 | R | | | From: 0.02 MS 29-4058 Gap To: 29-4058 Delancey Dr | | | | | NA | | | NA | | 05/26/2015 |
| 3991 Abbotsford Dr | 0.04 | 300 | R | | | From: 29-4058 Delancey Dr To: 29-4062 Broome Ct | | | | | NA | | | NA | | 11/18/2008 |
| 3991 Abbotsford Dr | 0.10 | 370 | R | | | From: 29-4062 Broome Ct To: 29-4072 Percussion Way | | | | | NA | | | NA | | 11/18/2008 |

Virginia Department of Transportation
Traffic Engineering Division
2018
Annual Average Daily Traffic Volume Estimates By Section of Route
Fairfax Maintenance Area

| Route | Length | AADT | QA | 4Tire | Bus | -----Truck----- | | | | QC | K Factor | QK | Dir Factor | AAWDT | QW | Year |
|-----------------------|--------|------|----|-------|-----|------------------------------|--------|--------|--------|----|-------------|----|---------------|-------|----|------------|
| | | | | | | 2Axle | 3+Axle | 1Trail | 2Trail | | | | | | | |
| Fairfax County | | | | | | | | | | | | | | | | |
| (3991) Abbotsford Dr | 0.08 | 2000 | R | | | From 29-4072 Percussion Way | | | | | NA | | | NA | | 11/18/2008 |
| (3991) Abbotsford Dr | 0.05 | 2400 | R | | | To 29-4068 Saint Boniface St | | | | | NA | | | NA | | 11/18/2008 |
| (3991) Abbotsford Dr | 0.05 | 2400 | R | | | From 29-4061 Clifdale Ct | | | | | NA | | | NA | | 11/18/2008 |
| (3991) Abbotsford Dr | 0.06 | 690 | R | | | To 29-675 Beulah Rd | | | | | NA | | | NA | | 11/18/2008 |
| (3991) Abbotsford Dr | 0.18 | 480 | R | | | From 29-3992 Saint Roman Dr | | | | | NA | | | NA | | 11/18/2008 |
| (3991) Abbotsford Dr | 0.08 | 70 | R | | | To 29-3994 Midlothian Ct | | | | | NA | | | NA | | 11/19/2014 |
| | | | | | | To Dead End | | | | | | | | | | |
| (3992) Saint Roman Dr | 0.04 | 550 | R | | | From 29-3996 Talisman Dr | | | | | NA | | | NA | | 09/22/2005 |
| (3992) Saint Roman Dr | 0.16 | 400 | R | | | To 29-3998 Clachan Ct | | | | | NA | | | NA | | 09/22/2005 |
| (3992) Saint Roman Dr | 0.05 | 520 | R | | | From 29-3993 Telfer Ct | | | | | NA | | | NA | | 09/22/2005 |
| | | | | | | To 29-3991 Abbotsford Dr | | | | | | | | | | |
| (3993) Telfer Ct | 0.06 | 50 | R | | | From 29-3992 Saint Roman Dr | | | | | NA | | | NA | | 11/19/2014 |
| | | | | | | To Cul-de-Sac | | | | | | | | | | |
| (3994) Midlothian Ct | 0.08 | 80 | R | | | From Cul-de-Sac | | | | | NA | | | NA | | 11/19/2014 |
| (3994) Midlothian Ct | 0.10 | 260 | R | | | To 29-3995 Kilport Ct | | | | | NA | | | NA | | 09/22/2005 |
| | | | | | | To 29-3991 Abbotsford Dr | | | | | | | | | | |
| (3995) Kilport Ct | 0.04 | 40 | R | | | From Cul-de-Sac | | | | | NA | | | NA | | 11/19/2014 |
| | | | | | | To 29-3994 Midlothian Ct | | | | | | | | | | |
| (3996) Talisman Dr | 0.14 | 160 | R | | | From Dead End | | | | | NA | | | NA | | 11/19/2014 |
| (3996) Talisman Dr | 0.18 | 610 | R | | | To 29-4316 McKinley St | | | | | NA | | | NA | | 02/03/2015 |
| (3996) Talisman Dr | 0.06 | 640 | R | | | From 29-4059 Quartet Cir | | | | | NA | | | NA | | 09/22/2005 |
| (3996) Talisman Dr | 0.07 | 900 | R | | | To 29-675 Beulah Rd | | | | | NA | | | NA | | 09/22/2005 |
| (3996) Talisman Dr | 0.09 | 510 | R | | | From 29-3992 Saint Roman Dr | | | | | NA | | | NA | | 09/22/2005 |
| (3996) Talisman Dr | 0.24 | 220 | R | | | To 29-3997 Nigel Ct | | | | | NA | | | NA | | 09/22/2005 |
| | | | | | | To NCL Vienna | | | | | | | | | | |
| (3997) Nigel Ct | 0.09 | 80 | R | | | From 29-3996 Talisman Dr | | | | | NA | | | NA | | 11/19/2014 |
| | | | | | | To Cul-de-Sac | | | | | | | | | | |
| (3998) Clachan Ct | 0.14 | 110 | R | | | From 29-3992 Saint Roman Dr | | | | | NA | | | NA | | 11/19/2014 |
| | | | | | | To Cul-de-Sac | | | | | | | | | | |
| (3999) Satinwood Ct | 0.08 | 60 | R | | | From Cul-de-Sac | | | | | NA | | | NA | | 11/19/2014 |
| | | | | | | To 29-3966 Tamarack Dr | | | | | | | | | | |

Virginia Department of Transportation
Traffic Engineering Division
2018
Annual Average Daily Traffic Volume Estimates By Section of Route
Fairfax Maintenance Area

| Route | Length | AADT | QA | 4Tire | Bus | -----Truck----- | | | | QC | K Factor | QK | Dir Factor | AAWDT | QW | Year |
|-------------------------------|--------|------|----|-------|-----|-----------------|--------|--------|--------|----|-------------|----|---------------|-------|----|------------|
| | | | | | | 2Axle | 3+Axle | 1Trail | 2Trail | | | | | | | |
| Fairfax County | | | | | | | | | | | | | | | | |
| (4000) Labrador Lane | 0.10 | 90 | R | | | | | | | | | | | | | 11/19/2014 |
| | | | | | | | | | | | | | | | | |
| (4000) Labrador Lane | 0.12 | 480 | R | | | | | | | | | | | | | 11/18/2008 |
| | | | | | | | | | | | | | | | | |
| (4000) Labrador Lane | 0.15 | 700 | R | | | | | | | | | | | | | 11/18/2008 |
| | | | | | | | | | | | | | | | | |
| (4001) Sleepy Hollow Rd | 0.47 | 260 | F | 93% | 4% | 2% | 1% | 0% | 0% | C | 0.134 | F | 0.512 | 280 | F | 2018 |
| | | | | | | | | | | | | | | | | |
| (4002) Breezewood Lane | 0.14 | 110 | R | | | | | | | | | | | | | 11/19/2014 |
| | | | | | | | | | | | | | | | | |
| (4003) Parkedge Lane | 0.08 | 70 | R | | | | | | | | | | | | | 01/20/2015 |
| | | | | | | | | | | | | | | | | |
| (4004) Sulky Lane | 0.03 | 10 | R | | | | | | | | | | | | | 01/20/2015 |
| | | | | | | | | | | | | | | | | |
| (4004) Sulky Lane | 0.05 | 60 | R | | | | | | | | | | | | | 11/19/2014 |
| | | | | | | | | | | | | | | | | |
| (4005) Wolfree Lane | 0.04 | 30 | R | | | | | | | | | | | | | 01/20/2015 |
| | | | | | | | | | | | | | | | | |
| (4006) Kings Mill Lane | 0.14 | 100 | R | | | | | | | | | | | | | 11/19/2014 |
| | | | | | | | | | | | | | | | | |
| (4007) Commercial Dr | 0.60 | 1300 | R | | | | | | | | | | | | | 11/01/2016 |
| | | | | | | | | | | | | | | | | |
| (4008) Altamira Ct | 0.14 | 60 | R | | | | | | | | | | | | | 08/10/2009 |
| | | | | | | | | | | | | | | | | |
| (4009) Wherside St | 0.21 | 5400 | R | | | | | | | | | | | | | 05/06/2003 |
| | | | | | | | | | | | | | | | | |
| (4010) Royce St | 0.15 | 260 | R | | | | | | | | | | | | | 06/08/2015 |
| | | | | | | | | | | | | | | | | |
| (4010) Royce Ct | 0.13 | 110 | R | | | | | | | | | | | | | 11/19/2014 |
| | | | | | | | | | | | | | | | | |
| (4011) Remington St | 0.06 | 30 | R | | | | | | | | | | | | | 05/27/2015 |
| | | | | | | | | | | | | | | | | |
| (4012) Landing Lane | 0.06 | 110 | R | | | | | | | | | | | | | 05/26/2015 |
| | | | | | | | | | | | | | | | | |
| (4013) Westford Ct | 0.08 | 60 | R | | | | | | | | | | | | | 11/19/2014 |
| | | | | | | | | | | | | | | | | |
| (4013) Westford Ct | 0.03 | 40 | R | | | | | | | | | | | | | 11/19/2014 |
| | | | | | | | | | | | | | | | | |
| (4014) Columbia Pike Frontage | 0.03 | 20 | R | | | | | | | | | | | | | 1986 |
| | | | | | | | | | | | | | | | | |

Virginia Department of Transportation
Traffic Engineering Division
2018
Annual Average Daily Traffic Volume Estimates By Section of Route
Fairfax Maintenance Area

| Route | Length | AADT | QA | 4Tire | Bus | -----Truck----- | | | | QC | K Factor | QK | Dir Factor | AAWDT | QW | Year |
|-----------------------|------------------------|------|------|-------|-----|-----------------|--------|------------------------|--------|----|-------------|----|---------------|-------|----|------------|
| | | | | | | 2Axle | 3+Axle | 1Trail | 2Trail | | | | | | | |
| Fairfax County | | | | | | | | | | | | | | | | |
| 4014 | Columbia Pike Frontage | 0.07 | 90 | R | | | | 29-2239 Oak Hill Dr | | | | NA | | NA | | 07/30/2009 |
| | | | | | | | | Dead End | | | | | | | | |
| 4015 | Lainey Ct | 0.04 | 45 | R | | | | 29-2239 Oak Hill Dr | | | | NA | | NA | | 11/19/2014 |
| | | | | | | | | Cul-de-Sac | | | | | | | | |
| 4016 | Ramblewood Ct | 0.11 | 60 | R | | | | 29-2295 Wayne Dr | | | | NA | | NA | | 11/19/2014 |
| | | | | | | | | Cul-de-Sac | | | | | | | | |
| 4017 | Pleasant Ridge Rd | 0.06 | 190 | R | | | | 29-854 Walton Lane | | | | NA | | NA | | 08/22/2016 |
| | | | | | | | | 29-6045 Rust Rd | | | | | | | | |
| 4017 | Pleasant Ridge Rd | 0.14 | 120 | R | | | | 29-865 Marshall Dr | | | | NA | | NA | | 08/22/2016 |
| | | | | | | | | Dead End | | | | | | | | |
| 4018 | Tyspring St | 0.05 | 720 | R | | | | 29-939 Gosnell Rd | | | | NA | | NA | | 07/20/2009 |
| | | | | | | | | SR 236; FR-236 | | | | | | | | |
| 4019 | Pinecrest Pkwy | 0.14 | 1300 | R | | | | Dead End | | | | NA | | NA | | 05/26/2015 |
| | | | | | | | | 29-4474 Camelot Dr | | | | | | | | |
| 4020 | Saxony Dr | 0.09 | 310 | R | | | | 29-3679 King Arthur | | | | NA | | NA | | 02/01/2017 |
| | | | | | | | | 29-4021 Garth Ct | | | | | | | | |
| 4020 | Saxony Dr | 0.05 | 920 | R | | | | 29-4024 Guinevere Dr | | | | NA | | NA | | 01/12/2006 |
| | | | | | | | | Cul-de-Sac | | | | | | | | |
| 4021 | Garth Ct | 0.04 | 40 | R | | | | 29-4020 Saxony Dr | | | | NA | | NA | | 11/19/2014 |
| | | | | | | | | Cul-de-Sac | | | | | | | | |
| 4022 | Balin Ct | 0.05 | 40 | R | | | | 29-4474 Camelot Dr | | | | NA | | NA | | 11/19/2014 |
| | | | | | | | | 29-3679 King Arthur | | | | | | | | |
| 4023 | Garlot Dr | 0.25 | 70 | R | | | | 29-3679 King Arthur | | | | NA | | NA | | 01/15/2015 |
| | | | | | | | | 29-846 Woodburn Rd | | | | | | | | |
| 4024 | Guinevere Dr | 0.06 | 1300 | R | | | | 29-4025 Chivalry Rd | | | | NA | | NA | | 02/01/2017 |
| | | | | | | | | 29-4026 Valor Ct | | | | | | | | |
| 4024 | Guinevere Dr | 0.10 | 940 | R | | | | 29-4027 Round Table Ct | | | | NA | | NA | | 01/12/2006 |
| | | | | | | | | 29-4478 Launcelot Way | | | | | | | | |
| 4024 | Guinevere Dr | 0.07 | 1000 | R | | | | 29-4020 Saxony Dr | | | | NA | | NA | | 02/01/2017 |
| | | | | | | | | Dead End | | | | | | | | |
| 4025 | Chivalry Rd | 0.03 | 40 | R | | | | Dead End | | | | NA | | NA | | 11/19/2014 |
| | | | | | | | | 29-4024 Guinevere Dr | | | | | | | | |
| 4025 | Chivalry Rd | 0.30 | 130 | R | | | | 29-4478 Launcelot Way | | | | NA | | NA | | 02/01/2017 |

Virginia Department of Transportation
Traffic Engineering Division
2018
Annual Average Daily Traffic Volume Estimates By Section of Route
Fairfax Maintenance Area

| Route | Length | AADT | QA | 4Tire | Bus | -----Truck----- | | | | QC | K Factor | QK | Dir Factor | AAWDT | QW | Year |
|-----------------------|--------|------|----|-------|-----|-------------------------------------|--------|--------|--------|----|-------------|----|---------------|-------|----|------------|
| | | | | | | 2Axle | 3+Axle | 1Trail | 2Trail | | | | | | | |
| Fairfax County | | | | | | | | | | | | | | | | |
| 4025 Chivalry Rd | 0.07 | 70 | R | | | From 29-4478 Launcelot Way | | | | | NA | | | NA | | 11/19/2014 |
| | | | | | | To Dead End | | | | | | | | | | |
| 4026 Valor Ct | 0.03 | 40 | R | | | From 29-4024 Guinevere Dr | | | | | NA | | | NA | | 11/19/2014 |
| | | | | | | To Cul-de-Sac | | | | | | | | | | |
| 4027 Round Table Ct | 0.03 | 40 | R | | | From 29-4024 Guinevere Dr | | | | | NA | | | NA | | 11/19/2014 |
| | | | | | | To Cul-de-Sac | | | | | | | | | | |
| 4028 Bannerwood Dr | 0.08 | 110 | R | | | From Cul-de-Sac | | | | | NA | | | NA | | 01/15/2015 |
| | | | | | | To 29-4029 Gale St | | | | | | | | | | |
| 4028 Bannerwood Dr | 0.12 | 80 | R | | | From 29-4029 Gale St | | | | | NA | | | NA | | 02/01/2017 |
| | | | | | | To 29-4034 Collins St | | | | | | | | | | |
| 4028 Bannerwood Dr | 0.04 | 60 | R | | | From 29-4034 Collins St | | | | | NA | | | NA | | 01/15/2015 |
| | | | | | | To Dead End | | | | | | | | | | |
| 4029 Gale St | 0.18 | 170 | R | | | From 29-4028 Bannerwood Dr | | | | | NA | | | NA | | 02/01/2017 |
| | | | | | | To 29-3679 King Arthur | | | | | | | | | | |
| 4030 Goldsboro Rd | 0.03 | 20 | R | | | From Dead End | | | | | NA | | | NA | | 1997 |
| | | | | | | To 29-4032 Goldsboro Ct | | | | | | | | | | |
| 4030 Goldsboro Rd | 0.08 | 60 | R | | | From 29-4032 Goldsboro Ct | | | | | NA | | | NA | | 01/20/2015 |
| | | | | | | To 29-4033 Goldsboro Pl | | | | | | | | | | |
| 4030 Goldsboro Rd | 0.07 | 330 | R | | | From 29-4033 Goldsboro Pl | | | | | NA | | | NA | | 1997 |
| | | | | | | To 29-4031 Clearwood Ct | | | | | | | | | | |
| 4030 Goldsboro Rd | 0.07 | 220 | R | | | From 29-4031 Clearwood Ct | | | | | NA | | | NA | | 01/20/2015 |
| | | | | | | To 29-613 Sleepy Hollow Rd | | | | | | | | | | |
| 4031 Clearwood Ct | 0.08 | 60 | R | | | From 29-4030 Goldsboro Rd | | | | | NA | | | NA | | 11/19/2014 |
| | | | | | | To Dead End | | | | | | | | | | |
| 4032 Goldsboro Ct | 0.03 | 40 | R | | | From 29-4030 Goldsboro Rd | | | | | NA | | | NA | | 11/19/2014 |
| | | | | | | To Cul-de-Sac | | | | | | | | | | |
| 4033 Goldsboro Pl | 0.03 | 30 | R | | | From Cul-de-Sac | | | | | NA | | | NA | | 11/19/2014 |
| | | | | | | To 29-4030 Goldsboro Rd | | | | | | | | | | |
| 4034 Collins St | 0.06 | 110 | R | | | From 29-4028 Bannerwood Dr | | | | | NA | | | NA | | 02/01/2017 |
| | | | | | | To 29-4035 Pellinore Pl | | | | | | | | | | |
| 4034 Collins St | 0.06 | 490 | R | | | From 29-4035 Pellinore Pl | | | | | NA | | | NA | | 01/12/2006 |
| | | | | | | To 29-4036 Bedivere Ct | | | | | | | | | | |
| 4034 Collins St | 0.06 | 300 | R | | | From 29-4036 Bedivere Ct | | | | | NA | | | NA | | 02/01/2017 |
| | | | | | | To 29-3679 King Arthur | | | | | | | | | | |
| 4035 Pellinore Pl | 0.07 | 60 | R | | | From Cul-de-Sac | | | | | NA | | | NA | | 11/19/2014 |
| | | | | | | To 29-4034 Collins St | | | | | | | | | | |
| 4036 Bedivere Ct | 0.07 | 60 | R | | | From Cul-de-Sac | | | | | NA | | | NA | | 11/19/2014 |
| | | | | | | To 29-4034 Collins St | | | | | | | | | | |
| 4037 Gatehouse Rd | 0.26 | 4100 | R | | | From FR-904 Arlington Blvd Frontage | | | | | NA | | | NA | | 03/09/2009 |
| | | | | | | To 29-650 Gallows Rd | | | | | | | | | | |
| 4037 Gatehouse Rd | 0.26 | 8900 | R | | | From 29-650 Gallows Rd | | | | | NA | | | NA | | 11/02/2005 |
| | | | | | | To 29-4038 Telstar Ct | | | | | | | | | | |

Virginia Department of Transportation
Traffic Engineering Division
2018
Annual Average Daily Traffic Volume Estimates By Section of Route
Fairfax Maintenance Area

| Route | Length | AADT | QA | 4Tire | Bus | -----Truck----- | | | | QC | K Factor | QK | Dir Factor | AAWDT | QW | Year |
|-------------------------------|--------|------|----|-------|-----|--------------------------------|--------|--------|--------|----|-------------|----|---------------|-------|----|------------|
| | | | | | | 2Axle | 3+Axle | 1Trail | 2Trail | | | | | | | |
| Fairfax County | | | | | | | | | | | | | | | | |
| (4038) Telstar Ct | 0.28 | 4800 | R | | | From: 29-4037 Gatehouse Rd | | | | | NA | | | NA | | 03/09/2009 |
| | | | | | | To: 29-8807 Porter Rd | | | | | | | | | | |
| (4039) Normac Dr | 0.02 | 20 | R | | | From: 29-2222 Beverly Manor Dr | | | | | NA | | | NA | | 02/26/2015 |
| | | | | | | To: Dead End | | | | | | | | | | |
| (4040) Frenora Ct | 0.14 | 110 | R | | | From: Dead End | | | | | NA | | | NA | | 11/19/2014 |
| | | | | | | To: 29-2468 Rose Lane | | | | | | | | | | |
| (4041) Beechtree Lane | 0.07 | 640 | R | | | From: 29-2468 Rose Lane | | | | | NA | | | NA | | 05/20/2015 |
| | | | | | | To: End State Maintenance | | | | | | | | | | |
| (4042) Wheatley Ct | 0.07 | 70 | R | | | From: 29-2468 Rose Lane | | | | | NA | | | NA | | 11/19/2014 |
| | | | | | | To: Cul-de-Sac | | | | | | | | | | |
| (4043) Ashford Lane | 0.27 | 340 | R | | | From: 29-651 Guinea Rd | | | | | NA | | | NA | | 12/17/2003 |
| | | | | | | To: 29-3654 Ashmeade Dr | | | | | | | | | | |
| (4044) Ordinary Ct | 0.06 | 140 | R | | | From: Cul-de-Sac | | | | | NA | | | NA | | 12/17/2003 |
| | | | | | | To: 29-4931 Ordinary Way | | | | | | | | | | |
| (4045) Cordell St | 0.14 | 490 | R | | | From: 29-860 Alpine Dr | | | | | NA | | | NA | | 01/05/2006 |
| | | | | | | To: 29-4047 Northfield Dr | | | | | | | | | | |
| (4046) Columbia Pike Frontage | 0.03 | 5 | R | | | From: Dead End | | | | | NA | | | NA | | 11/19/2014 |
| | | | | | | To: 29-3041 Wynnwood Dr | | | | | | | | | | |
| (4046) Columbia Pike Frontage | 0.05 | 10 | R | | | From: 29-3041 Wynnwood Dr | | | | | NA | | | NA | | 11/19/2014 |
| | | | | | | To: Dead End | | | | | | | | | | |
| (4047) Northfield Dr | 0.04 | 20 | R | | | From: Dead End | | | | | NA | | | NA | | 11/19/2014 |
| (4047) Northfield Dr | 0.07 | 480 | R | | | From: 29-4045 Cordell St | | | | | NA | | | NA | | 01/05/2006 |
| | | | | | | To: 29-706 Bennett Dr | | | | | | | | | | |
| (4047) Northfield Dr | 0.04 | 380 | R | | | From: 29-706 Bennett Dr | | | | | NA | | | NA | | 01/05/2006 |
| | | | | | | To: 29-4049 Sandhurst Ct | | | | | | | | | | |
| (4047) Northfield Dr | 0.06 | 420 | R | | | From: 29-4049 Sandhurst Ct | | | | | NA | | | NA | | 01/05/2006 |
| | | | | | | To: 29-4048 Webster Ct | | | | | | | | | | |
| (4047) Northfield Dr | 0.06 | 350 | R | | | From: 29-4048 Webster Ct | | | | | NA | | | NA | | 01/05/2006 |
| | | | | | | To: 29-3041 Wynnwood Dr | | | | | | | | | | |
| (4048) Webster Ct | 0.08 | 70 | R | | | From: Cul-de-Sac | | | | | NA | | | NA | | 11/19/2014 |
| | | | | | | To: 29-4047 Northfield Dr | | | | | | | | | | |
| (4049) Sandhurst Ct | 0.06 | 70 | R | | | From: Cul-de-Sac | | | | | NA | | | NA | | 11/19/2014 |
| | | | | | | To: 29-4047 Northfield Dr | | | | | | | | | | |
| (4050) Thompson Rd | 0.04 | 130 | R | | | From: 0.04 MW 29-3565 | | | | | NA | | | NA | | 01/15/2015 |
| | | | | | | To: 29-3565 Beverly Dr | | | | | | | | | | |
| (4050) Thompson Rd | 0.11 | 580 | R | | | From: 29-3565 Beverly Dr | | | | | NA | | | NA | | 05/26/2015 |
| | | | | | | To: Dead End | | | | | | | | | | |
| (4051) Breckenridge Ct | 0.04 | 340 | R | | | From: Cul-de-Sac | | | | | NA | | | NA | | 07/30/2009 |
| | | | | | | To: 29-3565 Beverly Dr | | | | | | | | | | |

Virginia Department of Transportation
Traffic Engineering Division
2018
Annual Average Daily Traffic Volume Estimates By Section of Route
Fairfax Maintenance Area

| Route | Length | AADT | QA | 4Tire | Bus | -----Truck----- | | | | QC | K Factor | QK | Dir Factor | AAWDT | QW | Year |
|-----------------------|----------------------------|------|------|-------|-----|-----------------|--------|--------|--------|----|-------------|----|---------------|-------|----|------------|
| | | | | | | 2Axle | 3+Axle | 1Trail | 2Trail | | | | | | | |
| Fairfax County | | | | | | | | | | | | | | | | |
| 4052 | Stable Gate Ct | 0.09 | 60 | R | | | | | | | | NA | | NA | | 11/19/2014 |
| | | | | | | | | | | | | | | | | |
| | | | | | | | | | | | | | | | | |
| 4053 | Jube Ct | 0.09 | 80 | R | | | | | | | | NA | | NA | | 12/11/2003 |
| | | | | | | | | | | | | | | | | |
| | | | | | | | | | | | | | | | | |
| 4054 | Medford Dr | 0.43 | 4000 | F | 99% | 1% | 0% | 0% | 0% | C | 0.088 | F | 0.545 | 4300 | F | 2018 |
| | | | | | | | | | | | | | | | | |
| | | | | | | | | | | | | | | | | |
| 4055 | Powell Lane | 0.10 | 1600 | R | | | | | | | | NA | | NA | | 1986 |
| | | | | | | | | | | | | | | | | |
| | | | | | | | | | | | | | | | | |
| 4056 | Little River Tpke Frontage | 0.23 | 540 | R | | | | | | | | NA | | NA | | 12/16/2008 |
| | | | | | | | | | | | | | | | | |
| | | | | | | | | | | | | | | | | |
| 4057 | Pickering Pl | 0.16 | 150 | R | | | | | | | | NA | | NA | | 12/15/2003 |
| | | | | | | | | | | | | | | | | |
| | | | | | | | | | | | | | | | | |
| 4058 | Delancey Dr | 0.10 | 440 | R | | | | | | | | NA | | NA | | 09/21/2005 |
| | | | | | | | | | | | | | | | | |
| | | | | | | | | | | | | | | | | |
| 4058 | Delancey Dr | 0.10 | 280 | R | | | | | | | | NA | | NA | | 09/21/2005 |
| | | | | | | | | | | | | | | | | |
| | | | | | | | | | | | | | | | | |
| 4058 | Delancey Dr | 0.09 | 750 | R | | | | | | | | NA | | NA | | 09/21/2005 |
| | | | | | | | | | | | | | | | | |
| | | | | | | | | | | | | | | | | |
| 4059 | Quartet Cir | 0.11 | 360 | R | | | | | | | | NA | | NA | | 09/21/2005 |
| | | | | | | | | | | | | | | | | |
| | | | | | | | | | | | | | | | | |
| 4060 | Grand Ct | 0.07 | 60 | R | | | | | | | | NA | | NA | | 11/19/2014 |
| | | | | | | | | | | | | | | | | |
| | | | | | | | | | | | | | | | | |
| 4061 | Clifdale Ct | 0.04 | 45 | R | | | | | | | | NA | | NA | | 11/19/2014 |
| | | | | | | | | | | | | | | | | |
| | | | | | | | | | | | | | | | | |
| 4062 | Broome Ct | 0.05 | 45 | R | | | | | | | | NA | | NA | | 11/19/2014 |
| | | | | | | | | | | | | | | | | |
| | | | | | | | | | | | | | | | | |
| 4063 | Chicamuxen Ct | 0.07 | 50 | R | | | | | | | | NA | | NA | | 11/19/2014 |
| | | | | | | | | | | | | | | | | |
| | | | | | | | | | | | | | | | | |
| 4064 | Miracle Lane | 0.11 | 110 | R | | | | | | | | NA | | NA | | 11/19/2014 |
| | | | | | | | | | | | | | | | | |
| | | | | | | | | | | | | | | | | |
| 4064 | Miracle Lane | 0.08 | 70 | R | | | | | | | | NA | | NA | | 11/19/2014 |
| | | | | | | | | | | | | | | | | |
| | | | | | | | | | | | | | | | | |
| 4065 | Shiver Dr | 0.10 | 200 | R | | | | | | | | NA | | NA | | 09/19/2016 |
| | | | | | | | | | | | | | | | | |
| | | | | | | | | | | | | | | | | |
| 4065 | Shiver Dr | 0.04 | 180 | R | | | | | | | | NA | | NA | | 12/11/2003 |
| | | | | | | | | | | | | | | | | |
| | | | | | | | | | | | | | | | | |
| 4065 | Shiver Dr | 0.15 | 140 | R | | | | | | | | NA | | NA | | 12/11/2003 |
| | | | | | | | | | | | | | | | | |
| | | | | | | | | | | | | | | | | |
| 4065 | Shiver Dr | 0.14 | 110 | R | | | | | | | | NA | | NA | | 12/11/2003 |
| | | | | | | | | | | | | | | | | |
| | | | | | | | | | | | | | | | | |

Virginia Department of Transportation
Traffic Engineering Division
2018
Annual Average Daily Traffic Volume Estimates By Section of Route
Fairfax Maintenance Area

| Route | Length | AADT | QA | 4Tire | Bus | -----Truck----- | | | | QC | K Factor | QK | Dir Factor | AAWDT | QW | Year |
|--------------------------|--------|------|----|-------|-----|-----------------|--------------------------------|--------|--------|----|-------------|----|---------------|-------|----|------------|
| | | | | | | 2Axle | 3+Axle | 1Trail | 2Trail | | | | | | | |
| Fairfax County | | | | | | | | | | | | | | | | |
| (4065) Shiver Dr | 0.23 | 170 | R | | | | From 29-4053 Jube Ct | | | | NA | | | NA | | 09/19/2016 |
| | | | | | | | To 29-1355 Rollins Dr | | | | | | | | | |
| (4066) Ancilla Ct | 0.03 | 60 | R | | | | From 29-4065 Shiver Dr | | | | NA | | | NA | | 12/11/2003 |
| | | | | | | | To Cul-de-Sac | | | | | | | | | |
| (4067) Joliette Ct | 0.07 | 10 | R | | | | From Cul-de-Sac | | | | NA | | | NA | | 12/11/2003 |
| | | | | | | | To 29-4065 Shiver Dr | | | | | | | | | |
| (4068) Saint Boniface St | 0.12 | 560 | R | | | | From 29-3991 Abbotsford Dr | | | | NA | | | NA | | 11/18/2008 |
| | | | | | | | To 29-4069 Scarab St | | | | | | | | | |
| (4068) Saint Boniface St | 0.02 | 230 | R | | | | From 29-4069 Scarab St | | | | NA | | | NA | | 11/18/2008 |
| | | | | | | | To 0.02 MN 29-4069 | | | | | | | | | |
| (4068) Saint Boniface St | 0.08 | 45 | R | | | | From 0.02 MN 29-4069 | | | | NA | | | NA | | 11/19/2014 |
| | | | | | | | To Cul-de-Sac | | | | | | | | | |
| (4069) Scarab St | 0.15 | 350 | R | | | | From 29-4070 Toyon Way | | | | NA | | | NA | | 11/18/2008 |
| | | | | | | | To 29-4068 Saint Boniface St | | | | | | | | | |
| (4070) Toyon Way | 0.05 | 60 | R | | | | From Dead End | | | | NA | | | NA | | 11/19/2014 |
| | | | | | | | To 29-4069 Scarab St | | | | | | | | | |
| (4070) Toyon Way | 0.12 | 110 | R | | | | From 29-4069 Scarab St | | | | NA | | | NA | | 11/19/2014 |
| | | | | | | | To Dead End | | | | | | | | | |
| (4071) Grampion Pl | 0.08 | 80 | R | | | | From 29-4072 Percussion Way | | | | NA | | | NA | | 11/19/2014 |
| | | | | | | | To Cul-de-Sac | | | | | | | | | |
| (4072) Percussion Way | 0.08 | 700 | R | | | | From 29-676 Clarks Crossing Rd | | | | NA | | | NA | | 09/21/2005 |
| | | | | | | | To 29-4073 Prelude Ct | | | | | | | | | |
| (4072) Percussion Way | 0.07 | 660 | R | | | | From 29-4073 Prelude Ct | | | | NA | | | NA | | 09/21/2005 |
| | | | | | | | To 29-4076 Prelude Dr | | | | | | | | | |
| (4072) Percussion Way | 0.16 | 900 | R | | | | From 29-4076 Prelude Dr | | | | NA | | | NA | | 09/21/2005 |
| | | | | | | | To 29-4075 Trumpet Ct | | | | | | | | | |
| (4072) Percussion Way | 0.05 | 890 | R | | | | From 29-4075 Trumpet Ct | | | | NA | | | NA | | 09/21/2005 |
| | | | | | | | To 29-4080 Memory Ct | | | | | | | | | |
| (4072) Percussion Way | 0.04 | 990 | R | | | | From 29-4080 Memory Ct | | | | NA | | | NA | | 09/21/2005 |
| | | | | | | | To 29-4077 Baton Dr | | | | | | | | | |
| (4072) Percussion Way | 0.07 | 1400 | R | | | | From 29-4077 Baton Dr | | | | NA | | | NA | | 09/21/2005 |
| | | | | | | | To 29-4000 Labrador Lane | | | | | | | | | |
| (4072) Percussion Way | 0.04 | 2200 | R | | | | From 29-4000 Labrador Lane | | | | NA | | | NA | | 09/21/2005 |
| | | | | | | | To 29-4071 Grampion Pl | | | | | | | | | |
| (4072) Percussion Way | 0.05 | 2700 | R | | | | From 29-4071 Grampion Pl | | | | NA | | | NA | | 09/21/2005 |
| | | | | | | | To 29-3991 Abbotsford Dr | | | | | | | | | |
| (4073) Prelude Ct | 0.06 | 60 | R | | | | From 29-4072 Percussion Way | | | | NA | | | NA | | 11/19/2014 |
| | | | | | | | To Cul-de-Sac | | | | | | | | | |
| (4074) Alto Ct | 0.04 | 40 | R | | | | From 29-4075 Trumpet Ct | | | | NA | | | NA | | 11/19/2014 |
| | | | | | | | To Cul-de-Sac | | | | | | | | | |
| (4075) Trumpet Ct | 0.05 | 60 | R | | | | From Dead End | | | | NA | | | NA | | 11/19/2014 |
| | | | | | | | To 29-4074 Alto Ct | | | | | | | | | |

Virginia Department of Transportation
Traffic Engineering Division
2018
Annual Average Daily Traffic Volume Estimates By Section of Route
Fairfax Maintenance Area

| Route | Length | AADT | QA | 4Tire | Bus | -----Truck----- | | | | QC | K Factor | QK | Dir Factor | AAWDT | QW | Year |
|-------------------------|--------|------|----|-------|-----|-----------------|--------|--------|--------|----|-------------|----|---------------|-------|----|------------|
| | | | | | | 2Axle | 3+Axle | 1Trail | 2Trail | | | | | | | |
| Fairfax County | | | | | | | | | | | | | | | | |
| (4075) Trumpet Ct | 0.09 | 130 | R | | | | | | | | | NA | | NA | | 11/18/2008 |
| | | | | | | | | | | | | | | | | |
| (4076) Prelude Dr | 0.07 | 690 | R | | | | | | | | | NA | | NA | | 09/21/2005 |
| (4076) Prelude Dr | 0.05 | 570 | R | | | | | | | | | NA | | NA | | 09/21/2005 |
| (4076) Prelude Dr | 0.14 | 200 | R | | | | | | | | | NA | | NA | | 09/21/2005 |
| (4076) Prelude Dr | 0.10 | 290 | R | | | | | | | | | NA | | NA | | 09/21/2005 |
| (4076) Prelude Dr | 0.11 | 350 | R | | | | | | | | | NA | | NA | | 09/21/2005 |
| (4076) Prelude Dr | 0.12 | 110 | R | | | | | | | | | NA | | NA | | 11/18/2008 |
| (4077) Baton Dr | 0.12 | 80 | R | | | | | | | | | NA | | NA | | 10/05/2005 |
| (4077) Baton Dr | 0.04 | 140 | R | | | | | | | | | NA | | NA | | 10/05/2005 |
| (4077) Baton Dr | 0.18 | 430 | R | | | | | | | | | NA | | NA | | 10/05/2005 |
| (4078) Podium Dr | 0.10 | 100 | R | | | | | | | | | NA | | NA | | 11/19/2014 |
| (4078) Podium Dr | 0.11 | 250 | R | | | | | | | | | NA | | NA | | 11/18/2008 |
| (4078) Podium Dr | 0.06 | 220 | R | | | | | | | | | NA | | NA | | 11/18/2008 |
| (4079) Concerto Cir | 0.04 | 40 | R | | | | | | | | | NA | | NA | | 11/19/2014 |
| (4080) Memory Ct | 0.08 | 60 | R | | | | | | | | | NA | | NA | | 11/19/2014 |
| (4081) Bridle Path Lane | 0.11 | 510 | R | | | | | | | | | NA | | NA | | 05/19/2015 |
| (4081) Bridle Path Lane | 0.09 | 470 | R | | | | | | | | | NA | | NA | | 1997 |
| (4081) Bridle Path Lane | 0.08 | 460 | R | | | | | | | | | NA | | NA | | 1997 |
| (4081) Bridle Path Lane | 0.16 | 370 | R | | | | | | | | | NA | | NA | | 05/19/2015 |
| (4082) Huntmaster Lane | 0.14 | 260 | R | | | | | | | | | NA | | NA | | 02/18/2009 |
| (4082) Huntmaster Lane | 0.01 | 200 | R | | | | | | | | | NA | | NA | | 02/18/2009 |
| (4082) Huntmaster Lane | 0.18 | 110 | R | | | | | | | | | NA | | NA | | 11/19/2014 |

Virginia Department of Transportation
Traffic Engineering Division
2018
Annual Average Daily Traffic Volume Estimates By Section of Route
Fairfax Maintenance Area

| Route | Length | AADT | QA | 4Tire | Bus | -----Truck----- | | | | QC | K Factor | QK | Dir Factor | AAWDT | QW | Year |
|-----------------------|--------|------|----|-------|-----|-----------------|--------|--------|--------|----|-------------|----|---------------|-------|----|------------|
| | | | | | | 2Axle | 3+Axle | 1Trail | 2Trail | | | | | | | |
| Fairfax County | | | | | | | | | | | | | | | | |
| 4083 Old Bridge Rd | 0.03 | 10 | R | | | | | | | | NA | | | NA | | 11/19/2014 |
| | | | | | | | | | | | | | | | | |
| | | | | | | | | | | | | | | | | |
| 4084 Cantata Ct | 0.06 | 60 | R | | | | | | | | NA | | | NA | | 11/19/2014 |
| | | | | | | | | | | | | | | | | |
| | | | | | | | | | | | | | | | | |
| 4085 Reprise Ct | 0.05 | 45 | R | | | | | | | | NA | | | NA | | 11/19/2014 |
| | | | | | | | | | | | | | | | | |
| | | | | | | | | | | | | | | | | |
| 4086 Woodwind Way | 0.11 | 230 | R | | | | | | | | NA | | | NA | | 11/18/2008 |
| | | | | | | | | | | | | | | | | |
| | | | | | | | | | | | | | | | | |
| 4087 Holly Tree Dr | 0.17 | 160 | R | | | | | | | | NA | | | NA | | 07/15/2009 |
| | | | | | | | | | | | | | | | | |
| | | | | | | | | | | | | | | | | |
| 4088 Contralto Ct | 0.11 | 80 | R | | | | | | | | NA | | | NA | | 12/16/2014 |
| | | | | | | | | | | | | | | | | |
| | | | | | | | | | | | | | | | | |
| 4088 Contralto Ct | 0.09 | 130 | R | | | | | | | | NA | | | NA | | 11/18/2008 |
| | | | | | | | | | | | | | | | | |
| | | | | | | | | | | | | | | | | |
| 4089 Cymbal Dr | 0.03 | 5 | R | | | | | | | | NA | | | NA | | 11/19/2014 |
| | | | | | | | | | | | | | | | | |
| | | | | | | | | | | | | | | | | |
| 4089 Cymbal Dr | 0.07 | 60 | R | | | | | | | | NA | | | NA | | 11/19/2014 |
| | | | | | | | | | | | | | | | | |
| | | | | | | | | | | | | | | | | |
| 4090 Diplomat Ct | 0.10 | 90 | R | | | | | | | | NA | | | NA | | 11/19/2014 |
| | | | | | | | | | | | | | | | | |
| | | | | | | | | | | | | | | | | |
| 4091 Idylwood Ct | 0.08 | 80 | R | | | | | | | | NA | | | NA | | 11/19/2014 |
| | | | | | | | | | | | | | | | | |
| | | | | | | | | | | | | | | | | |
| 4091 Idylwood Ct | 0.12 | 300 | R | | | | | | | | NA | | | NA | | 05/19/2015 |
| | | | | | | | | | | | | | | | | |
| | | | | | | | | | | | | | | | | |
| 4092 Crofton Pl | 0.06 | 240 | R | | | | | | | | NA | | | NA | | 10/20/2005 |
| | | | | | | | | | | | | | | | | |
| | | | | | | | | | | | | | | | | |
| 4092 Crofton Pl | 0.10 | 120 | R | | | | | | | | NA | | | NA | | 02/22/2017 |
| | | | | | | | | | | | | | | | | |
| | | | | | | | | | | | | | | | | |
| 4093 Forestwood Dr | 0.13 | 230 | R | | | | | | | | NA | | | NA | | 05/29/2015 |
| | | | | | | | | | | | | | | | | |
| | | | | | | | | | | | | | | | | |
| 4093 Forestwood Dr | 0.15 | 100 | R | | | | | | | | NA | | | NA | | 11/19/2014 |
| | | | | | | | | | | | | | | | | |
| | | | | | | | | | | | | | | | | |
| 4094 Forestwood Ct | 0.05 | 60 | R | | | | | | | | NA | | | NA | | 11/19/2014 |
| | | | | | | | | | | | | | | | | |
| | | | | | | | | | | | | | | | | |
| 4095 Van Ness Ct | 0.11 | 80 | R | | | | | | | | NA | | | NA | | 08/18/2015 |
| | | | | | | | | | | | | | | | | |
| | | | | | | | | | | | | | | | | |
| 4095 Van Ness Ct | 0.03 | 40 | R | | | | | | | | NA | | | NA | | 07/08/2015 |
| | | | | | | | | | | | | | | | | |
| | | | | | | | | | | | | | | | | |
| 4095 Van Ness Ct | 0.11 | 80 | R | | | | | | | | NA | | | NA | | 1997 |
| | | | | | | | | | | | | | | | | |
| | | | | | | | | | | | | | | | | |

Virginia Department of Transportation
Traffic Engineering Division
2018
Annual Average Daily Traffic Volume Estimates By Section of Route
Fairfax Maintenance Area

| Route | Length | AADT | QA | 4Tire | Bus | Truck | | | | QC | K Factor | QK | Dir Factor | AAWDT | QW | Year |
|------------------------|--------|------|----|-------|-----|-------|--------|--------|--------|----|----------|----|------------|-------|----|------------|
| | | | | | | 2Axle | 3+Axle | 1Trail | 2Trail | | | | | | | |
| Fairfax County | | | | | | | | | | | | | | | | |
| (4096) Joy Lane | 0.06 | 190 | R | | | | | | | | NA | | NA | | | 11/17/2008 |
| (4096) Joy Lane | 0.14 | 80 | R | | | | | | | | NA | | NA | | | 11/19/2014 |
| (4097) Nadine Dr | 0.05 | 20 | R | | | | | | | | NA | | NA | | | 01/28/2015 |
| (4097) Nadine Dr | 0.04 | 160 | R | | | | | | | | NA | | NA | | | 11/17/2008 |
| (4097) Nadine Dr | 0.05 | 45 | R | | | | | | | | NA | | NA | | | 11/19/2014 |
| (4098) Tricia Ct | 0.05 | 80 | R | | | | | | | | NA | | NA | | | 08/18/2009 |
| (4099) Center St | 0.06 | 40 | R | | | | | | | | NA | | NA | | | 08/18/2009 |
| (4100) Andrus Rd | 0.02 | NA | | | | | | | | | NA | | NA | | | |
| (4100) Andrus Rd | 0.17 | 370 | R | | | | | | | | NA | | NA | | | 12/13/2016 |
| (4101) Hopark Dr | 0.09 | 100 | R | | | | | | | | NA | | NA | | | 12/16/2003 |
| (4101) Hopark Dr | 0.05 | 310 | R | | | | | | | | NA | | NA | | | 01/24/2017 |
| (4102) Neville Ct | 0.20 | 190 | R | | | | | | | | NA | | NA | | | 12/16/2003 |
| (4103) Waycross Dr | 0.07 | 290 | R | | | | | | | | NA | | NA | | | 12/16/2003 |
| (4103) Waycross Dr | 0.16 | 110 | R | | | | | | | | NA | | NA | | | 01/24/2017 |
| (4104) Thetford Pl | 0.09 | 200 | R | | | | | | | | NA | | NA | | | 12/16/2003 |
| (4105) Meriwether Lane | 0.13 | 240 | R | | | | | | | | NA | | NA | | | 11/05/2003 |
| (4105) Meriwether Lane | 0.09 | 280 | R | | | | | | | | NA | | NA | | | 11/05/2003 |
| (4105) Meriwether Lane | 0.16 | 540 | R | | | | | | | | NA | | NA | | | 02/08/2017 |
| (4105) Meriwether Lane | 0.11 | 1200 | R | | | | | | | | NA | | NA | | | 02/08/2017 |
| (4105) Meriwether Lane | 0.09 | 840 | R | | | | | | | | NA | | NA | | | 11/05/2003 |
| (4105) Meriwether Lane | 0.03 | 670 | R | | | | | | | | NA | | NA | | | 11/05/2003 |
| (4105) Meriwether Lane | 0.10 | 650 | R | | | | | | | | NA | | NA | | | 01/07/2015 |

Virginia Department of Transportation
Traffic Engineering Division
2018
Annual Average Daily Traffic Volume Estimates By Section of Route
Fairfax Maintenance Area

| Route | Length | AADT | QA | 4Tire | Bus | -----Truck----- | | | | QC | K Factor | QK | Dir Factor | AAWDT | QW | Year |
|-----------------------|--------|------|----|-------|-----|-------------------------------|--------|--------|--------|----|-------------|----|---------------|-------|----|------------|
| | | | | | | 2Axle | 3+Axle | 1Trail | 2Trail | | | | | | | |
| Fairfax County | | | | | | | | | | | | | | | | |
| 4106 Rives Ct | 0.04 | 70 | R | | | From: 29-3579 Thomas Dr | | | | | NA | | | NA | | 11/05/2003 |
| | | | | | | To: Cul-de-Sac | | | | | | | | | | |
| 4107 Rotunda Ct | 0.05 | 80 | R | | | From: Cul-de-Sac | | | | | NA | | | NA | | 11/05/2003 |
| | | | | | | To: 29-3579 Thomas Dr | | | | | | | | | | |
| 4108 Floridon Ct | 0.04 | 60 | R | | | From: 29-3579 Thomas Dr | | | | | NA | | | NA | | 11/05/2003 |
| | | | | | | To: Cul-de-Sac | | | | | | | | | | |
| 4109 Cabell Ct | 0.04 | 60 | R | | | From: Cul-de-Sac | | | | | NA | | | NA | | 11/05/2003 |
| | | | | | | To: 29-3579 Thomas Dr | | | | | | | | | | |
| 4110 Cloud Dr | 0.11 | 60 | R | | | From: Dead End | | | | | NA | | | NA | | 07/11/2018 |
| 4110 Cloud Dr | 0.04 | 370 | R | | | From: 29-4105 Meriwether Lane | | | | | NA | | | NA | | 11/05/2003 |
| | | | | | | To: 29-4111 Twin Ct | | | | | | | | | | |
| 4110 Cloud Dr | 0.06 | 190 | R | | | From: 29-4111 Twin Ct | | | | | NA | | | NA | | 11/05/2003 |
| | | | | | | To: 29-4112 Kroy Dr | | | | | | | | | | |
| 4110 Cloud Dr | 0.05 | 49 | R | | | From: 29-4112 Kroy Dr | | | | | NA | | | NA | | 11/15/2003 |
| | | | | | | To: Cul-de-Sac | | | | | | | | | | |
| 4111 Twin Ct | 0.06 | 80 | R | | | From: Cul-de-Sac | | | | | NA | | | NA | | 11/15/2003 |
| | | | | | | To: 29-4110 Cloud Dr | | | | | | | | | | |
| 4112 Kroy Dr | 0.11 | 100 | R | | | From: Cul-de-Sac | | | | | NA | | | NA | | 11/19/2014 |
| | | | | | | To: 29-4110 Cloud Dr | | | | | | | | | | |
| 4113 Zekan Lane | 0.16 | 280 | R | | | From: Cul-de-Sac | | | | | NA | | | NA | | 12/16/2003 |
| | | | | | | To: 29-4115 True Lane | | | | | | | | | | |
| 4113 Zekan Lane | 0.07 | 510 | R | | | From: 29-4115 True Lane | | | | | NA | | | NA | | 12/16/2003 |
| | | | | | | To: 29-4114 Cory Pl | | | | | | | | | | |
| 4113 Zekan Lane | 0.09 | 680 | R | | | From: 29-4114 Cory Pl | | | | | NA | | | NA | | 12/16/2003 |
| | | | | | | To: 29-4105 Meriwether Lane | | | | | | | | | | |
| 4114 Cory Pl | 0.03 | 40 | R | | | From: Dead End | | | | | NA | | | NA | | 12/16/2003 |
| | | | | | | To: 29-4113 Zekan Lane | | | | | | | | | | |
| 4115 True Lane | 0.10 | 220 | R | | | From: Cul-de-Sac | | | | | NA | | | NA | | 12/16/2003 |
| | | | | | | To: 29-4113 Zekan Lane | | | | | | | | | | |
| 4116 Forest Ave | 0.08 | 40 | R | | | From: 29-803 Old Rolling Rd | | | | | NA | | | NA | | 07/11/2018 |
| | | | | | | To: Dead End | | | | | | | | | | |
| 4118 Locust Lane | 0.09 | 80 | R | | | From: 29-1551 Pine Brook Rd | | | | | NA | | | NA | | 11/13/2008 |
| | | | | | | To: 0.09 ME 29-1551 | | | | | | | | | | |
| 4118 Locust Lane | 0.10 | 60 | R | | | From: 0.09 ME 29-1551 | | | | | NA | | | NA | | 01/06/2015 |
| | | | | | | To: 29-1500 Benfield Dr | | | | | | | | | | |
| 4119 Silver Lane | 0.05 | 80 | R | | | From: 0.08 ME 29-3512 | | | | | NA | | | NA | | 11/01/2016 |
| | | | | | | To: 29-3512 S, Dodson Dr | | | | | | | | | | |
| 4119 Silver Lane | 0.08 | 60 | R | | | From: 29-3512 N, Dodson Dr | | | | | NA | | | NA | | 10/27/2003 |
| | | | | | | To: Dead End | | | | | | | | | | |

Virginia Department of Transportation
Traffic Engineering Division
2018
Annual Average Daily Traffic Volume Estimates By Section of Route
Fairfax Maintenance Area

| Route | Length | AADT | QA | 4Tire | Bus | -----Truck----- | | | | QC | K Factor | QK | Dir Factor | AAWDT | QW | Year |
|-----------------------|--------|------|----|-------|-----|-----------------|--------|--------|--------|----|-------------|----|---------------|-------|----|------------|
| | | | | | | 2Axle | 3+Axle | 1Trail | 2Trail | | | | | | | |
| Fairfax County | | | | | | | | | | | | | | | | |
| (4120) Conti Ct | 0.06 | 45 | R | | | | | | | | NA | | | NA | | 11/19/2014 |
| | | | | | | | | | | | | | | | | |
| | | | | | | | | | | | | | | | | |
| (4121) Riefton Ct | 0.17 | 350 | R | | | | | | | | NA | | | NA | | 12/16/2003 |
| | | | | | | | | | | | | | | | | |
| | | | | | | | | | | | | | | | | |
| (4122) Colebrook Pl | 0.13 | 100 | R | | | | | | | | NA | | | NA | | 11/19/2014 |
| | | | | | | | | | | | | | | | | |
| | | | | | | | | | | | | | | | | |
| (4123) Gravel Ave | 0.24 | 3000 | R | | | | | | | | NA | | | NA | | 12/16/2003 |
| | | | | | | | | | | | | | | | | |
| | | | | | | | | | | | | | | | | |
| (4124) Woodruff Ct | 0.14 | 1000 | R | | | | | | | | NA | | | NA | | 01/12/2015 |
| | | | | | | | | | | | | | | | | |
| | | | | | | | | | | | | | | | | |
| (4125) Helmsdale Lane | 0.29 | 590 | R | | | | | | | | NA | | | NA | | 01/25/2017 |
| | | | | | | | | | | | | | | | | |
| | | | | | | | | | | | | | | | | |
| (4125) Helmsdale Lane | 0.09 | 1100 | R | | | | | | | | NA | | | NA | | 01/25/2017 |
| | | | | | | | | | | | | | | | | |
| | | | | | | | | | | | | | | | | |
| (4125) Helmsdale Lane | 0.10 | 840 | R | | | | | | | | NA | | | NA | | 11/17/2003 |
| | | | | | | | | | | | | | | | | |
| | | | | | | | | | | | | | | | | |
| (4125) Helmsdale Lane | 0.19 | 920 | R | | | | | | | | NA | | | NA | | 11/17/2003 |
| | | | | | | | | | | | | | | | | |
| | | | | | | | | | | | | | | | | |
| (4125) Helmsdale Lane | 0.15 | 300 | R | | | | | | | | NA | | | NA | | 01/25/2017 |
| | | | | | | | | | | | | | | | | |
| | | | | | | | | | | | | | | | | |
| (4125) Helmsdale Lane | 0.03 | 5 | R | | | | | | | | NA | | | NA | | 11/17/2003 |
| | | | | | | | | | | | | | | | | |
| | | | | | | | | | | | | | | | | |
| (4126) Bing Ct | 0.08 | 130 | R | | | | | | | | NA | | | NA | | 12/01/2003 |
| | | | | | | | | | | | | | | | | |
| | | | | | | | | | | | | | | | | |
| (4126) Bing Ct | 0.05 | 860 | R | | | | | | | | NA | | | NA | | 01/25/2017 |
| | | | | | | | | | | | | | | | | |
| | | | | | | | | | | | | | | | | |
| (4126) Bing Ct | 0.04 | 1200 | R | | | | | | | | NA | | | NA | | 12/01/2003 |
| | | | | | | | | | | | | | | | | |
| | | | | | | | | | | | | | | | | |
| (4127) Wexford Pl | 0.05 | 460 | R | | | | | | | | NA | | | NA | | 01/25/2017 |
| | | | | | | | | | | | | | | | | |
| | | | | | | | | | | | | | | | | |
| (4127) Wexford Pl | 0.07 | 420 | R | | | | | | | | NA | | | NA | | 12/01/2003 |
| | | | | | | | | | | | | | | | | |
| | | | | | | | | | | | | | | | | |
| (4127) Wexford Pl | 0.04 | 60 | R | | | | | | | | NA | | | NA | | 12/01/2003 |
| | | | | | | | | | | | | | | | | |
| | | | | | | | | | | | | | | | | |
| (4128) Kingsbury Rd | 0.13 | 230 | R | | | | | | | | NA | | | NA | | 01/25/2017 |
| | | | | | | | | | | | | | | | | |
| | | | | | | | | | | | | | | | | |
| (4128) Kingsbury Rd | 0.08 | 290 | R | | | | | | | | NA | | | NA | | 12/01/2003 |
| | | | | | | | | | | | | | | | | |
| | | | | | | | | | | | | | | | | |
| (4128) Kingsbury Rd | 0.11 | 140 | R | | | | | | | | NA | | | NA | | 12/01/2003 |
| | | | | | | | | | | | | | | | | |
| | | | | | | | | | | | | | | | | |
| (4129) Broadmoor St | 0.21 | 1000 | R | | | | | | | | NA | | | NA | | 01/25/2017 |
| | | | | | | | | | | | | | | | | |
| | | | | | | | | | | | | | | | | |
| (4129) Broadmoor St | 0.18 | 720 | R | | | | | | | | NA | | | NA | | 11/17/2003 |
| | | | | | | | | | | | | | | | | |
| | | | | | | | | | | | | | | | | |

Virginia Department of Transportation
Traffic Engineering Division
2018
Annual Average Daily Traffic Volume Estimates By Section of Route
Fairfax Maintenance Area

| Route | Length | AADT | QA | 4Tire | Bus | -----Truck----- | | | | QC | K Factor | QK | Dir Factor | AAWDT | QW | Year |
|-----------------------|--------|------|----|-------|-----|-----------------|--------|--------|--------|----|-------------|----|---------------|-------|----|------------|
| | | | | | | 2Axle | 3+Axle | 1Trail | 2Trail | | | | | | | |
| Fairfax County | | | | | | | | | | | | | | | | |
| (4129) Broadmoor St | 0.08 | 690 | R | | | | | | | | NA | | NA | | | 11/17/2003 |
| (4129) Broadmoor St | 0.06 | 800 | R | | | | | | | | NA | | NA | | | 01/25/2017 |
| (4129) Broadmoor St | 0.07 | 850 | R | | | | | | | | NA | | NA | | | 01/25/2017 |
| (4129) Broadmoor St | 0.07 | 370 | R | | | | | | | | NA | | NA | | | 11/17/2003 |
| (4129) Broadmoor St | 0.06 | 660 | R | | | | | | | | NA | | NA | | | 11/17/2003 |
| (4129) Broadmoor St | 0.05 | 490 | R | | | | | | | | NA | | NA | | | 11/19/2008 |
| (4129) Broadmoor St | 0.05 | 990 | R | | | | | | | | NA | | NA | | | 11/17/2003 |
| (4129) Broadmoor St | 0.05 | 380 | R | | | | | | | | NA | | NA | | | 01/25/2017 |
| (4129) Broadmoor St | 0.11 | 590 | R | | | | | | | | NA | | NA | | | 11/17/2003 |
| (4129) Broadmoor St | 0.07 | 840 | R | | | | | | | | NA | | NA | | | 11/17/2003 |
| (4129) Broadmoor St | 0.10 | 680 | R | | | | | | | | NA | | NA | | | 01/25/2017 |
| (4129) Berwick Ct | 0.04 | 1000 | R | | | | | | | | NA | | NA | | | 11/17/2003 |
| (4129) Berwick Ct | 0.04 | 880 | R | | | | | | | | NA | | NA | | | 11/17/2003 |
| (4129) Berwick Ct | 0.06 | 330 | R | | | | | | | | NA | | NA | | | 01/25/2017 |
| (4129) Berwick Ct | 0.05 | 410 | R | | | | | | | | NA | | NA | | | 11/19/2008 |
| (4129) Berwick Ct | 0.04 | 40 | R | | | | | | | | NA | | NA | | | 11/19/2014 |
| (4130) Crawford Ct | 0.11 | 120 | R | | | | | | | | NA | | NA | | | 12/01/2003 |
| (4130) Crawford Ct | 0.03 | 49 | R | | | | | | | | NA | | NA | | | 12/01/2003 |
| (4131) Carrleigh Pkwy | 0.66 | 5500 | F | 99% | 0% | 0% | 0% | 0% | 0% | C | 0.092 | F | 0.609 | 5900 | F | 2018 |
| (4131) Carrleigh Pkwy | 0.27 | 3900 | F | 99% | 0% | 0% | 0% | 0% | 0% | F | 0.102 | F | 0.556 | 4200 | F | 2018 |
| (4131) Carrleigh Pkwy | 1.10 | 1400 | R | | | | | | | | NA | | NA | | | 08/05/2009 |
| (4132) Traford Lane | 0.23 | 6200 | R | | | | | | | | NA | | NA | | | 10/29/2003 |
| (4133) Donset Dr | 0.18 | 1000 | R | | | | | | | | NA | | NA | | | 10/29/2003 |

Virginia Department of Transportation
Traffic Engineering Division
2018
Annual Average Daily Traffic Volume Estimates By Section of Route
Fairfax Maintenance Area

| Route | Length | AADT | QA | 4Tire | Bus | -----Truck----- | | | | QC | K Factor | QK | Dir Factor | AAWDT | QW | Year |
|-----------------------|--------|------|----|-------|-----|-----------------------------|--------|--------|--------|----|-------------|----|---------------|-------|----|------------|
| | | | | | | 2Axle | 3+Axle | 1Trail | 2Trail | | | | | | | |
| Fairfax County | | | | | | | | | | | | | | | | |
| (4134) Winslow Ave | 0.09 | 1500 | R | | | From 29-4136 Roxbury Ave | | | | | NA | | | NA | | 10/29/2003 |
| (4134) Winslow Ave | 0.06 | 1600 | R | | | To 29-4135 Botsford Ct | | | | | NA | | | NA | | 10/29/2003 |
| | | | | | | From 29-4131 Carleigh Pkwy | | | | | | | | | | |
| (4135) Botsford Ct | 0.11 | 150 | R | | | To Cul-de-Sac | | | | | NA | | | NA | | 12/20/2001 |
| | | | | | | From 29-4134 Winslow Ave | | | | | | | | | | |
| (4136) Roxbury Ave | 0.04 | 1600 | R | | | To 29-638; 29-4138 | | | | | NA | | | NA | | 10/29/2003 |
| (4136) Roxbury Ave | 0.15 | 940 | R | | | From 29-4137 Sherborn Lane | | | | | NA | | | NA | | 10/29/2003 |
| (4136) Roxbury Ave | 0.12 | 710 | R | | | To 29-4134 Winslow Ave | | | | | NA | | | NA | | 10/26/2003 |
| (4136) Roxbury Ave | 0.05 | 660 | R | | | From 29-4140 Wyoma Ct | | | | | NA | | | NA | | 10/29/2003 |
| (4136) Roxbury Ave | 0.12 | 670 | R | | | To 29-4139 Dominican Dr | | | | | NA | | | NA | | 10/29/2003 |
| (4136) Roxbury Ave | 0.12 | 490 | R | | | From 29-4181 Fenwood Dr | | | | | NA | | | NA | | 10/29/2003 |
| (4136) Roxbury Ave | 0.07 | 370 | R | | | To 29-4179 Grigsby Dr | | | | | NA | | | NA | | 10/29/2003 |
| | | | | | | From 29-4180 Oakford Dr | | | | | | | | | | |
| (4137) Sherborn Lane | 0.20 | 370 | R | | | To Dead End | | | | | NA | | | NA | | 10/29/2003 |
| (4137) Sherborn Lane | 0.20 | 460 | R | | | From 29-4183 Forrester Blvd | | | | | NA | | | NA | | 10/29/2003 |
| (4137) Sherborn Lane | 0.29 | 330 | R | | | To 29-4179 Grigsby Dr | | | | | NA | | | NA | | 10/29/2003 |
| (4137) Sherborn Lane | 0.08 | 440 | R | | | From 29-4139 Dominican Dr | | | | | NA | | | NA | | 10/29/2003 |
| | | | | | | To 29-4136 Roxbury Ave | | | | | | | | | | |
| (4138) | 0.03 | 230 | R | | | From Dead End | | | | | NA | | | NA | | 10/29/2003 |
| | | | | | | To 29-638; 29-4136 | | | | | | | | | | |
| (4139) Dominican Dr | 0.10 | 140 | R | | | From 29-4137 Sherborn Lane | | | | | NA | | | NA | | 10/29/2003 |
| | | | | | | To 29-4136 Roxbury Ave | | | | | | | | | | |
| (4140) Wyoma Ct | 0.07 | 70 | R | | | From Cul-de-Sac | | | | | NA | | | NA | | 12/20/2001 |
| | | | | | | To 29-4136 Roxbury Ave | | | | | | | | | | |
| (4141) Caneel Ct | 0.06 | 48 | R | | | From Cul-de-Sac | | | | | NA | | | NA | | 10/29/2003 |
| (4141) Caneel Ct | 0.28 | 280 | R | | | To 29-3332 Greeley Blvd | | | | | NA | | | NA | | 10/29/2003 |
| | | | | | | From Dead End | | | | | | | | | | |
| (4142) Norview Ct | 0.15 | 190 | R | | | To 29-3332 Greeley Blvd | | | | | NA | | | NA | | 12/30/2001 |
| | | | | | | From Dead End | | | | | | | | | | |
| (4143) Seton Ct | 0.04 | 50 | R | | | From Cul-de-Sac | | | | | NA | | | NA | | 11/04/2003 |
| | | | | | | To 29-3332 Greeley Blvd | | | | | | | | | | |

Virginia Department of Transportation
Traffic Engineering Division
2018
Annual Average Daily Traffic Volume Estimates By Section of Route
Fairfax Maintenance Area

| Route | Length | AADT | QA | 4Tire | Bus | -----Truck----- | | | | QC | K Factor | QK | Dir Factor | AAWDT | QW | Year |
|-------------------------------|--------|------|----|-------|-----|-----------------|--------|--------|--------|----|-------------|----|---------------|-------|----|------------|
| | | | | | | 2Axle | 3+Axle | 1Trail | 2Trail | | | | | | | |
| Fairfax County | | | | | | | | | | | | | | | | |
| (4144) Bellamy Ave | 0.05 | 220 | R | | | | | | | | NA | | | NA | | 01/02/2002 |
| (4144) Bellamy Ave | 0.07 | 1600 | R | | | | | | | | NA | | | NA | | 11/04/2003 |
| (4144) Bellamy Ave | 0.09 | 140 | R | | | | | | | | NA | | | NA | | 01/02/2002 |
| (4144) Bellamy Ave | 0.07 | 230 | R | | | | | | | | NA | | | NA | | 01/02/2002 |
| (4144) Bellamy Ave | 0.06 | 1500 | R | | | | | | | | NA | | | NA | | 12/15/2008 |
| (4144) Bellamy Ave | 0.08 | 2500 | R | | | | | | | | NA | | | NA | | 11/04/2003 |
| (4144) Bellamy Ave | 0.08 | 3300 | R | | | | | | | | NA | | | NA | | 11/04/2003 |
| (4145) Emporia Ct | 0.06 | 70 | R | | | | | | | | NA | | | NA | | 01/02/2002 |
| (4146) Clelia Ct | 0.05 | 70 | R | | | | | | | | NA | | | NA | | 11/04/2003 |
| (4147) Smithfield Ave | 0.17 | 210 | R | | | | | | | | NA | | | NA | | 11/04/2003 |
| (4147) Smithfield Ave | 0.32 | 240 | R | | | | | | | | NA | | | NA | | 11/04/2003 |
| (4148) Marcy Ave | 0.08 | 160 | R | | | | | | | | NA | | | NA | | 11/04/2003 |
| (4148) Marcy Ave | 0.11 | 190 | R | | | | | | | | NA | | | NA | | 11/04/2003 |
| (4148) Marcy Ave | 0.10 | 120 | R | | | | | | | | NA | | | NA | | 11/04/2003 |
| (4149) Ashtonbirch Dr | 0.17 | 190 | R | | | | | | | | NA | | | NA | | 11/04/2003 |
| (4150) Carr Pl | 0.05 | 370 | R | | | | | | | | NA | | | NA | | 11/04/2003 |
| (4150) Carr Pl | 0.08 | 110 | R | | | | | | | | NA | | | NA | | 01/02/2002 |
| (4151) Springfield Village Dr | 0.13 | 140 | R | | | | | | | | NA | | | NA | | 11/03/2003 |
| (4151) Springfield Village Dr | 0.06 | 390 | R | | | | | | | | NA | | | NA | | 11/03/2003 |
| (4151) Springfield Village Dr | 0.08 | 620 | R | | | | | | | | NA | | | NA | | 11/03/2003 |
| (4151) Springfield Village Dr | 0.10 | 850 | R | | | | | | | | NA | | | NA | | 11/03/2003 |
| (4151) Springfield Village Dr | 0.05 | 970 | R | | | | | | | | NA | | | NA | | 11/03/2003 |

Virginia Department of Transportation
Traffic Engineering Division
2018
Annual Average Daily Traffic Volume Estimates By Section of Route
Fairfax Maintenance Area

| Route | Length | AADT | QA | 4Tire | Bus | -----Truck----- | | | | QC | K Factor | QK | Dir Factor | AAWDT | QW | Year |
|-------------------------------|--------|------|----|-------|-----|--------------------------------------|--------|--------|--------|----|-------------|----|---------------|-------|----|------------|
| | | | | | | 2Axle | 3+Axle | 1Trail | 2Trail | | | | | | | |
| Fairfax County | | | | | | | | | | | | | | | | |
| (4151) Springfield Village Dr | 0.07 | 470 | R | | | | | | | | NA | | NA | | | 11/03/2003 |
| | | | | | | From: 29-638 Rolling Rd | | | | | | | | | | |
| | | | | | | To: 29-4168 Brisbane St | | | | | | | | | | |
| (4151) Springfield Village Dr | 0.11 | 380 | R | | | | | | | | NA | | NA | | | 11/03/2003 |
| | | | | | | From: 29-4341 Springfield Village Ct | | | | | | | | | | |
| | | | | | | To: Dead End | | | | | | | | | | |
| (4152) Ontario St | 0.07 | 110 | R | | | | | | | | NA | | NA | | | 11/03/2003 |
| | | | | | | From: Dead End | | | | | | | | | | |
| | | | | | | To: 29-4177 Landor Lane | | | | | | | | | | |
| (4152) Ontario St | 0.06 | 310 | R | | | | | | | | NA | | NA | | | 11/03/2003 |
| | | | | | | From: 29-4153 Birmingham Lane | | | | | | | | | | |
| (4152) Ontario St | 0.13 | 230 | R | | | | | | | | NA | | NA | | | 11/03/2003 |
| | | | | | | From: 29-4154 Edmonton Ct | | | | | | | | | | |
| | | | | | | To: 29-4151 Springfield Village Dr | | | | | | | | | | |
| (4153) Birmingham Lane | 0.06 | 490 | R | | | | | | | | NA | | NA | | | 11/03/2003 |
| | | | | | | From: 29-4152 Ontario St | | | | | | | | | | |
| | | | | | | To: 29-638 Rolling Lane | | | | | | | | | | |
| (4154) Edmonton Ct | 0.15 | 230 | R | | | | | | | | NA | | NA | | | 11/03/2003 |
| | | | | | | From: Dead End | | | | | | | | | | |
| | | | | | | To: 29-4152 Ontario St | | | | | | | | | | |
| (4155) Miller Dr | 0.05 | 340 | R | | | | | | | | NA | | NA | | | 11/18/2008 |
| | | | | | | From: 29-613 Beulah St | | | | | | | | | | |
| | | | | | | To: 29-4156 W. Colette Dr | | | | | | | | | | |
| (4155) Miller Dr | 0.05 | 250 | R | | | | | | | | NA | | NA | | | 11/18/2008 |
| | | | | | | From: 29-4157 Simms Rd | | | | | | | | | | |
| (4155) Miller Dr | 0.20 | 150 | R | | | | | | | | NA | | NA | | | 11/19/2008 |
| | | | | | | From: 29-4156 E. Colette Dr | | | | | | | | | | |
| | | | | | | To: Dead End | | | | | | | | | | |
| (4156) Colette Dr | 0.13 | 130 | R | | | | | | | | NA | | NA | | | 11/18/2008 |
| | | | | | | From: 29-4155 W. Miller Dr | | | | | | | | | | |
| | | | | | | To: 29-994 Renee St | | | | | | | | | | |
| (4156) Colette Dr | 0.10 | 110 | R | | | | | | | | NA | | NA | | | 11/18/2008 |
| | | | | | | From: 29-995 Gene St | | | | | | | | | | |
| | | | | | | To: 29-4155 E. Miller Dr | | | | | | | | | | |
| (4156) Colette Dr | 0.07 | 50 | R | | | | | | | | NA | | NA | | | 01/07/2015 |
| | | | | | | From: 29-8008 Brocketts Crossing | | | | | | | | | | |
| | | | | | | To: 29-4155 Miller Dr | | | | | | | | | | |
| (4157) Simms Rd | 0.06 | 160 | R | | | | | | | | NA | | NA | | | 02/06/2017 |
| | | | | | | From: Cul-de-Sac | | | | | | | | | | |
| | | | | | | To: 29-4199 Cornish Way | | | | | | | | | | |
| (4158) Kincardine Ct | 0.11 | 210 | R | | | | | | | | NA | | NA | | | 12/01/2003 |
| | | | | | | From: 29-4165 Marble Arch Way | | | | | | | | | | |
| | | | | | | To: Cul-de-Sac | | | | | | | | | | |
| (4159) Grovenor Ct | 0.09 | 100 | R | | | | | | | | NA | | NA | | | 08/11/2009 |
| | | | | | | From: 29-4129 Broadmoor St | | | | | | | | | | |
| | | | | | | To: Cul-de-Sac | | | | | | | | | | |
| (4160) Farmwood Ct | 0.09 | 160 | R | | | | | | | | NA | | NA | | | 12/01/2003 |
| | | | | | | From: Dead End | | | | | | | | | | |
| | | | | | | To: 29-4163 Freshwood Ct | | | | | | | | | | |
| (4161) Ashfield Rd | 0.04 | 80 | R | | | | | | | | NA | | NA | | | 12/01/2003 |

Virginia Department of Transportation
Traffic Engineering Division
2018
Annual Average Daily Traffic Volume Estimates By Section of Route
Fairfax Maintenance Area

| Route | Length | AADT | QA | 4Tire | Bus | -----Truck----- | | | | QC | K Factor | QK | Dir Factor | AAWDT | QW | Year |
|-----------------------------|--------|------|----|-------|-----|-------------------------------------|--------|--------|--------|----|-------------|----|---------------|-------|----|------------|
| | | | | | | 2Axle | 3+Axle | 1Trail | 2Trail | | | | | | | |
| Fairfax County | | | | | | | | | | | | | | | | |
| (4161) Ashfield Rd | 0.06 | 140 | R | | | From 29-4163 Freshwood Ct | | | | | NA | | | NA | | 07/11/2018 |
| (4161) Ashfield Rd | 0.32 | 150 | R | | | To 29-4127 Wexford Pl | | | | | NA | | | NA | | 01/25/2017 |
| (4162) Lund Ct | 0.03 | 48 | R | | | From 29-4128 Kingsbury Rd | | | | | NA | | | NA | | 12/01/2003 |
| (4163) Freshwood Ct | 0.05 | 70 | R | | | To Cul-de-Sac | | | | | NA | | | NA | | 12/01/2003 |
| (4164) Buckingham Palace Ct | 0.04 | 60 | R | | | From Dead End | | | | | NA | | | NA | | 12/01/2003 |
| (4164) Buckingham Palace Ct | 0.13 | 180 | R | | | To 29-4129 Broadmoor St | | | | | NA | | | NA | | 12/01/2003 |
| (4165) Marble Arch Way | 0.08 | 100 | R | | | To Dead End | | | | | NA | | | NA | | 12/01/2003 |
| (4165) Marble Arch Way | 0.07 | 160 | R | | | From 29-4178 Hereford Ct | | | | | NA | | | NA | | 07/11/2018 |
| (4165) Marble Arch Way | 0.11 | 220 | R | | | To 29-4129 Broadmoor St | | | | | NA | | | NA | | 07/11/2018 |
| (4165) Marble Arch Way | 0.07 | 90 | R | | | From 29-4159 Grovenor Ct | | | | | NA | | | NA | | 07/11/2018 |
| (4166) Sherbrooke Ct | 0.03 | 60 | R | | | To Cul-de-Sac | | | | | NA | | | NA | | 11/03/2003 |
| (4167) Taft Dr | 0.04 | 170 | R | | | From 29-4151 Springfield Village Dr | | | | | NA | | | NA | | 11/04/2003 |
| (4168) Brisbane St | 0.05 | 490 | R | | | To 29-638 Rolling Lane | | | | | NA | | | NA | | 11/05/2003 |
| (4168) Brisbane St | 0.04 | 260 | R | | | From 29-4144 Bellamy Ave | | | | | NA | | | NA | | 11/05/2003 |
| (4168) Brisbane St | 0.06 | 250 | R | | | To 29-4169 Quebec Ct | | | | | NA | | | NA | | 11/05/2003 |
| (4168) Brisbane St | 0.10 | 100 | R | | | From 29-4170 Hathaway St | | | | | NA | | | NA | | 11/05/2003 |
| (4169) Cabot Ct | 0.05 | 80 | R | | | To 29-4151 Springfield Village Dr | | | | | NA | | | NA | | 11/05/2003 |
| (4169) Quebec Ct | 0.06 | 80 | R | | | From Cul-de-Sac | | | | | NA | | | NA | | 11/05/2003 |
| (4170) Hathaway St | 0.09 | 90 | R | | | To 29-4168 Brisbane St | | | | | NA | | | NA | | 11/05/2003 |
| (4171) Glover Ct | 0.06 | 100 | R | | | From Dead End | | | | | NA | | | NA | | 11/05/2003 |
| (4172) Ashford Ct | 0.04 | 60 | R | | | To 29-638 Rolling Lane | | | | | NA | | | NA | | 11/05/2003 |
| | | | | | | From Cul-de-Sac | | | | | NA | | | NA | | 11/05/2003 |

Virginia Department of Transportation
Traffic Engineering Division
2018
Annual Average Daily Traffic Volume Estimates By Section of Route
Fairfax Maintenance Area

| Route | Length | AADT | QA | 4Tire | Bus | -----Truck----- | | | | QC | K Factor | QK | Dir Factor | AAWDT | QW | Year |
|-----------------------|--------|------|----|-------|-----|--------------------------------------|--------|--------|--------|----|-------------|----|---------------|-------|----|------------|
| | | | | | | 2Axle | 3+Axle | 1Trail | 2Trail | | | | | | | |
| Fairfax County | | | | | | | | | | | | | | | | |
| (4173) Vancouver Rd | 0.05 | 310 | R | | | | | | | | NA | | NA | | | 11/03/2003 |
| | | | | | | From: 29-4174 Barnack Dr | | | | | | | | | | |
| (4173) Vancouver Rd | 0.07 | 210 | R | | | | | | | | NA | | NA | | | 11/03/2003 |
| | | | | | | To: 29-4188 Bluefield Ct | | | | | | | | | | |
| (4173) Vancouver Rd | 0.10 | 260 | R | | | | | | | | NA | | NA | | | 11/03/2003 |
| | | | | | | From: 29-4177 Landor Lane | | | | | | | | | | |
| (4173) Vancouver Rd | 0.09 | 310 | R | | | | | | | | NA | | NA | | | 11/03/2003 |
| | | | | | | To: 29-4175 Truro Ct | | | | | | | | | | |
| | | | | | | From: 29-4151 Springfield Village Dr | | | | | | | | | | |
| (4174) Barnack Dr | 0.08 | 90 | R | | | | | | | | NA | | NA | | | 11/04/2003 |
| | | | | | | To: Dead End | | | | | | | | | | |
| (4174) Barnack Dr | 0.13 | 330 | R | | | | | | | | NA | | NA | | | 11/04/2003 |
| | | | | | | From: 29-4151 Springfield Village Dr | | | | | | | | | | |
| (4174) Barnack Dr | 0.10 | 330 | R | | | | | | | | NA | | NA | | | 11/04/2003 |
| | | | | | | To: 29-4185 Elkton Dr | | | | | | | | | | |
| (4174) Barnack Dr | 0.04 | 390 | R | | | | | | | | NA | | NA | | | 11/04/2003 |
| | | | | | | From: 29-4187 Smyth St | | | | | | | | | | |
| (4174) Barnack Dr | 0.06 | 410 | R | | | | | | | | NA | | NA | | | 11/04/2003 |
| | | | | | | To: 29-4186 Loudoun Lane | | | | | | | | | | |
| (4174) Barnack Dr | 0.15 | 870 | R | | | | | | | | NA | | NA | | | 11/04/2003 |
| | | | | | | From: 29-4173 Vancouver Rd | | | | | | | | | | |
| (4174) Barnack Dr | 0.15 | 1100 | R | | | | | | | | NA | | NA | | | 11/04/2003 |
| | | | | | | To: 29-4189 Wythe Lane | | | | | | | | | | |
| (4174) Barnack Dr | 0.05 | 990 | R | | | | | | | | NA | | NA | | | 11/04/2003 |
| | | | | | | From: 29-4514 Harland Dr | | | | | | | | | | |
| | | | | | | To: 29-638 Rolling Lane | | | | | | | | | | |
| (4175) Truro Ct | 0.04 | 50 | R | | | | | | | | NA | | NA | | | 11/03/2003 |
| | | | | | | From: 29-4173 Vancouver Rd | | | | | | | | | | |
| | | | | | | To: Cul-de-Sac | | | | | | | | | | |
| (4176) Seventh St | 0.22 | 200 | R | | | | | | | | NA | | NA | | | 12/15/2008 |
| | | | | | | From: 29-811 Virginia St | | | | | | | | | | |
| | | | | | | To: 29-2246 Cherokee Ave | | | | | | | | | | |
| (4177) Landor Lane | 0.17 | 230 | R | | | | | | | | NA | | NA | | | 11/03/2003 |
| | | | | | | From: 29-4173 Vancouver Rd | | | | | | | | | | |
| | | | | | | To: 29-4152 Ontario St | | | | | | | | | | |
| (4178) Hereford Ct | 0.11 | 120 | R | | | | | | | | NA | | NA | | | 12/01/2003 |
| | | | | | | From: 29-4165 Marble Arch Way | | | | | | | | | | |
| | | | | | | To: Cul-de-Sac | | | | | | | | | | |
| (4179) Grigsby Dr | 0.05 | 640 | R | | | | | | | | NA | | NA | | | 10/29/2003 |
| | | | | | | From: 29-638 Rollind Rd | | | | | | | | | | |
| (4179) Grigsby Dr | 0.07 | 370 | R | | | | | | | | NA | | NA | | | 10/29/2003 |
| | | | | | | To: 29-4137 Sherborn Lane | | | | | | | | | | |
| | | | | | | To: 29-4136 Roxbury Ave | | | | | | | | | | |
| (4180) Oakford Dr | 0.20 | 460 | R | | | | | | | | NA | | NA | | | 10/29/2003 |
| | | | | | | From: 29-4183 Forrester Blvd | | | | | | | | | | |
| (4180) Oakford Dr | 0.13 | 200 | R | | | | | | | | NA | | NA | | | 10/29/2003 |
| | | | | | | To: 29-4136 Roxbury Ave | | | | | | | | | | |
| (4180) Oakford Dr | 0.08 | 230 | R | | | | | | | | NA | | NA | | | 10/29/2003 |
| | | | | | | To: 29-4182 Filbert Ct | | | | | | | | | | |
| (4180) Oakford Dr | 0.15 | 230 | R | | | | | | | | NA | | NA | | | 12/20/2001 |
| | | | | | | From: 29-4181 Fenwood Dr | | | | | | | | | | |
| | | | | | | To: Dead End | | | | | | | | | | |

Virginia Department of Transportation
Traffic Engineering Division
2018
Annual Average Daily Traffic Volume Estimates By Section of Route
Fairfax Maintenance Area

| Route | Length | AADT | QA | 4Tire | Bus | -----Truck----- | | | | QC | K Factor | QK | Dir Factor | AAWDT | QW | Year |
|-----------------------|--------|------|----|-------|-----|-----------------|--------|--------|--------|----|-------------|----|---------------|-------|----|------------|
| | | | | | | 2Axle | 3+Axle | 1Trail | 2Trail | | | | | | | |
| Fairfax County | | | | | | | | | | | | | | | | |
| (4181) Fenwood Dr | 0.16 | 400 | R | | | | | | | | NA | | | NA | | 10/29/2003 |
| | | | | | | | | | | | | | | | | |
| (4182) Filbert Ct | 0.05 | 90 | R | | | | | | | | NA | | | NA | | 12/20/2001 |
| | | | | | | | | | | | | | | | | |
| (4183) Forrester Blvd | 0.77 | 5600 | F | 99% | 1% | 1% | 0% | 0% | 0% | C | 0.106 | F | 0.571 | 6000 | F | 2018 |
| | | | | | | | | | | | | | | | | |
| (4184) Worthing Ct | 0.10 | 130 | R | | | | | | | | NA | | | NA | | 12/02/2003 |
| | | | | | | | | | | | | | | | | |
| (4185) Elkton Dr | 0.08 | 100 | R | | | | | | | | NA | | | NA | | 11/03/2003 |
| | | | | | | | | | | | | | | | | |
| (4186) Loudoun Lane | 0.08 | 110 | R | | | | | | | | NA | | | NA | | 11/03/2003 |
| | | | | | | | | | | | | | | | | |
| (4187) Smyth St | 0.06 | 60 | R | | | | | | | | NA | | | NA | | 11/03/2003 |
| | | | | | | | | | | | | | | | | |
| (4188) Bluefield Ct | 0.11 | 170 | R | | | | | | | | NA | | | NA | | 11/03/2003 |
| | | | | | | | | | | | | | | | | |
| (4189) Wythe Lane | 0.05 | 90 | R | | | | | | | | NA | | | NA | | 11/04/2003 |
| | | | | | | | | | | | | | | | | |
| (4189) Wythe Lane | 0.05 | 210 | R | | | | | | | | NA | | | NA | | 11/04/2003 |
| | | | | | | | | | | | | | | | | |
| (4190) Dante Ct | 0.04 | 60 | R | | | | | | | | NA | | | NA | | 11/04/2003 |
| | | | | | | | | | | | | | | | | |
| (4190) Dante Ct | 0.04 | 49 | R | | | | | | | | NA | | | NA | | 11/04/2003 |
| | | | | | | | | | | | | | | | | |
| (4191) Palin Pl | 0.03 | 10 | R | | | | | | | | NA | | | NA | | 11/19/2014 |
| | | | | | | | | | | | | | | | | |
| (4191) Palin Pl | 0.03 | 110 | R | | | | | | | | NA | | | NA | | 01/12/2009 |
| | | | | | | | | | | | | | | | | |
| (4191) Palin Pl | 0.04 | 60 | R | | | | | | | | NA | | | NA | | 11/19/2014 |
| | | | | | | | | | | | | | | | | |
| (4192) Tennessee Dr | 0.05 | 70 | R | | | | | | | | NA | | | NA | | 07/27/2009 |
| | | | | | | | | | | | | | | | | |
| (4193) Hayfield Rd | 0.08 | 2700 | R | | | | | | | | NA | | | NA | | 11/19/2008 |
| | | | | | | | | | | | | | | | | |
| (4193) Hayfield Rd | 0.06 | 1400 | R | | | | | | | | NA | | | NA | | 11/19/2008 |
| | | | | | | | | | | | | | | | | |
| (4193) Hayfield Rd | 0.06 | 700 | R | | | | | | | | NA | | | NA | | 11/19/2008 |
| | | | | | | | | | | | | | | | | |
| (4193) Hayfield Rd | 0.25 | 1300 | R | | | | | | | | NA | | | NA | | 11/19/2008 |
| | | | | | | | | | | | | | | | | |
| (4193) Hayfield Rd | 0.18 | 250 | R | | | | | | | | NA | | | NA | | 07/28/2009 |
| | | | | | | | | | | | | | | | | |

Virginia Department of Transportation
 Traffic Engineering Division
 2018
 Annual Average Daily Traffic Volume Estimates By Section of Route
 Fairfax Maintenance Area

| Route | Length | AADT | QA | 4Tire | Bus | -----Truck----- | | | | QC | K Factor | QK | Dir Factor | AAWDT | QW | Year |
|--------------------------|--------|------|----|-------|-----|-----------------|------------------------------|--------|--------|----|-------------|----|---------------|-------|----|------------|
| | | | | | | 2Axle | 3+Axle | 1Trail | 2Trail | | | | | | | |
| Fairfax County | | | | | | | | | | | | | | | | |
| (4194) Welch Ct | 0.04 | 470 | R | | | | From: 29-4129 Broadmoor St | | | | | NA | | NA | | 01/25/2017 |
| (4194) Welch Ct | 0.05 | 390 | R | | | | To: 29-4195 Shropshire Ct | | | | | NA | | NA | | 12/02/2003 |
| (4194) Welch Ct | 0.08 | 190 | R | | | | From: 29-4198 Buckhaven Ct | | | | | NA | | NA | | 12/02/2003 |
| (4194) Welch Ct | 0.05 | 80 | R | | | | To: 29-4197 Strathdon Ct | | | | | NA | | NA | | 12/02/2003 |
| | | | | | | | From: Cul-de-Sac | | | | | | | | | |
| (4195) Shropshire Ct | 0.09 | 240 | R | | | | To: 29-4194 Welch Ct | | | | | NA | | NA | | 07/11/2018 |
| (4195) Shropshire Ct | 0.11 | 170 | R | | | | From: 29-4196 Suffolk Ct | | | | | NA | | NA | | 12/02/2003 |
| | | | | | | | To: Dead End | | | | | | | | | |
| (4196) Suffolk Ct | 0.09 | 160 | R | | | | From: 29-4195 Shropshire Ct | | | | | NA | | NA | | 12/02/2003 |
| | | | | | | | To: Cul-de-Sac | | | | | | | | | |
| (4197) Strathdon Ct | 0.03 | 50 | R | | | | From: 29-4194 Welch Ct | | | | | NA | | NA | | 07/11/2018 |
| | | | | | | | To: Cul-de-Sac | | | | | | | | | |
| (4198) Buckhaven Ct | 0.05 | 70 | R | | | | From: 29-4194 Welch Ct | | | | | NA | | NA | | 12/02/2003 |
| | | | | | | | To: Cul-de-Sac | | | | | | | | | |
| (4199) Cornish Way | 0.12 | 140 | R | | | | From: Dead End | | | | | NA | | NA | | 12/02/2003 |
| (4199) Cornish Way | 0.07 | 300 | R | | | | To: 29-4184 Worthing Ct | | | | | NA | | NA | | 12/02/2003 |
| (4199) Cornish Way | 0.04 | 420 | R | | | | From: 29-4158 Kincardine Ct | | | | | NA | | NA | | 01/25/2017 |
| | | | | | | | To: 29-4129 Broadmoor St | | | | | | | | | |
| (4200) Seaton St | 0.09 | 270 | R | | | | From: Dead End | | | | | NA | | NA | | 02/04/2015 |
| | | | | | | | To: 29-4100 Andrus Rd | | | | | | | | | |
| (4201) McGeorge Ter | 0.17 | 220 | R | | | | From: Cul-de-Sac | | | | | NA | | NA | | 12/03/2003 |
| | | | | | | | To: 29-3159 Battersea Lane | | | | | | | | | |
| (4202) Waterside Lane | 0.18 | 200 | R | | | | From: 29-3159 Battersea Lane | | | | | NA | | NA | | 12/03/2003 |
| | | | | | | | To: Cul-de-Sac | | | | | | | | | |
| (4203) Little Creek Lane | 0.18 | 180 | R | | | | From: 29-3159 Battersea Lane | | | | | NA | | NA | | 12/03/2003 |
| | | | | | | | To: Cul-de-Sac | | | | | | | | | |
| (4204) Sulky Ct | 0.10 | 140 | R | | | | From: 29-3792 Stirrup Lane | | | | | NA | | NA | | 12/08/2003 |
| | | | | | | | To: Cul-de-Sac | | | | | | | | | |
| (4205) Masters Ct | 0.11 | 130 | R | | | | From: 29-3792 Stirrup Lane | | | | | NA | | NA | | 12/08/2003 |
| | | | | | | | To: Cul-de-Sac | | | | | | | | | |
| (4206) Oxley St | 0.06 | 70 | R | | | | From: 29-3799 Hammond St | | | | | NA | | NA | | 09/13/2016 |
| (4206) Oxley St | 0.03 | 5 | R | | | | To: 29-3722 Kidd St | | | | | NA | | NA | | 10/18/2016 |
| | | | | | | | From: Dead End | | | | | | | | | |

Virginia Department of Transportation
Traffic Engineering Division
2018
Annual Average Daily Traffic Volume Estimates By Section of Route
Fairfax Maintenance Area

| Route | Length | AADT | QA | 4Tire | Bus | -----Truck----- | | | | QC | K Factor | QK | Dir Factor | AAWDT | QW | Year |
|-----------------------|--------|-------|----|-------|-----|-----------------|--------|--------|--------|----|-------------|----|---------------|-------|----|------------|
| | | | | | | 2Axle | 3+Axle | 1Trail | 2Trail | | | | | | | |
| Fairfax County | | | | | | | | | | | | | | | | |
| 4207 Imperial St | 0.24 | 220 | R | | | | | | | | | | | NA | | 09/13/2016 |
| | | | | | | | | | | | | | | | | |
| 4208 Donelson St | 0.08 | 260 | R | | | | | | | | | | | NA | | 09/13/2016 |
| 4208 Donelson St | 0.06 | 240 | R | | | | | | | | | | | NA | | 12/03/2003 |
| 4208 Donelson St | 0.04 | 100 | R | | | | | | | | | | | NA | | 12/03/2003 |
| 4209 Corcoran St | 0.03 | 5 | R | | | | | | | | | | | NA | | 10/18/2016 |
| 4209 Corcoran St | 0.10 | 180 | R | | | | | | | | | | | NA | | 12/03/2003 |
| 4209 Corcoran St | 0.19 | 70 | R | | | | | | | | | | | NA | | 09/12/2016 |
| 4210 Alcott St | 0.22 | 90 | R | | | | | | | | | | | NA | | 09/13/2016 |
| 4211 McClelland Pl | 0.05 | 490 | R | | | | | | | | | | | NA | | 12/03/2003 |
| 4212 Perch Pl | 0.05 | 70 | R | | | | | | | | | | | NA | | 12/03/2003 |
| 4212 Perch Pl | 0.06 | 90 | R | | | | | | | | | | | NA | | 09/13/2016 |
| 4213 Central Park Dr | 0.30 | 1800 | R | | | | | | | | | | | NA | | 01/07/2015 |
| 4214 Spring Mall Dr | 0.49 | 15000 | F | 96% | 2% | 1% | 0% | 0% | 0% | C | 0.087 | F | 0.64 | 15000 | F | 2018 |
| 4215 Toron Ct | 0.09 | 120 | R | | | | | | | | | | | NA | | 12/10/2003 |
| 4216 Apple Hill Rd | 0.22 | 220 | R | | | | | | | | | | | NA | | 08/10/2016 |
| 4217 Lynnfield Dr | 0.10 | 140 | R | | | | | | | | | | | NA | | 12/13/2016 |
| 4217 Lynnfield Dr | 0.06 | 180 | R | | | | | | | | | | | NA | | 12/10/2003 |
| 4217 Lynnfield Dr | 0.11 | 170 | R | | | | | | | | | | | NA | | 12/10/2003 |
| 4218 Arrow Park Dr | 0.04 | 49 | R | | | | | | | | | | | NA | | 12/10/2003 |
| 4219 Stovepoint Ct | 0.04 | 47 | R | | | | | | | | | | | NA | | 12/10/2003 |

Virginia Department of Transportation
Traffic Engineering Division
2018
Annual Average Daily Traffic Volume Estimates By Section of Route
Fairfax Maintenance Area

| Route | Length | AADT | QA | 4Tire | Bus | -----Truck----- | | | | QC | K Factor | QK | Dir Factor | AAWDT | QW | Year |
|-----------------------|--------|------|----|-------|-----|-----------------|--------|--------|--------|----|-------------|----|---------------|-------|----|------------|
| | | | | | | 2Axle | 3+Axle | 1Trail | 2Trail | | | | | | | |
| Fairfax County | | | | | | | | | | | | | | | | |
| 4220 Mason Hill Dr | 0.84 | 610 | R | | | | | | | | NA | | | NA | | 03/17/2009 |
| | | | | | | | | | | | | | | | | |
| 4221 Windmill Lane | 0.14 | 230 | R | | | | | | | | NA | | | NA | | 12/11/2003 |
| 4221 Windmill Lane | 0.07 | 650 | R | | | | | | | | NA | | | NA | | 12/11/2003 |
| 4221 Windmill Lane | 0.07 | 430 | R | | | | | | | | NA | | | NA | | 12/11/2003 |
| 4221 Windmill Lane | 0.08 | 630 | R | | | | | | | | NA | | | NA | | 08/09/2016 |
| 4221 Windmill Lane | 0.09 | 180 | R | | | | | | | | NA | | | NA | | 12/11/2003 |
| 4222 Hollingwood Dr | 0.21 | 260 | R | | | | | | | | NA | | | NA | | 12/11/2003 |
| 4223 Leith Place | 0.05 | 60 | R | | | | | | | | NA | | | NA | | 12/11/2003 |
| 4224 Elba Ct | 0.06 | 60 | R | | | | | | | | NA | | | NA | | 12/10/2003 |
| 4225 McCloud Ct | 0.09 | 70 | R | | | | | | | | NA | | | NA | | 11/19/2014 |
| 4226 Hopa Ct | 0.06 | 80 | R | | | | | | | | NA | | | NA | | 12/11/2003 |
| 4227 Kimbro St | 0.17 | 180 | R | | | | | | | | NA | | | NA | | 12/11/2003 |
| 4228 Maid Marian Ct | 0.07 | 70 | R | | | | | | | | NA | | | NA | | 12/10/2003 |
| 4229 Saville Ct | 0.05 | 40 | R | | | | | | | | NA | | | NA | | 11/19/2014 |
| 4230 Millway Dr | 0.05 | 320 | R | | | | | | | | NA | | | NA | | 12/10/2003 |
| 4230 Millway Dr | 0.06 | 490 | R | | | | | | | | NA | | | NA | | 12/10/2003 |
| 4230 Millway Dr | 0.07 | 470 | R | | | | | | | | NA | | | NA | | 08/10/2016 |
| 4230 Milway Dr | 0.07 | 80 | R | | | | | | | | NA | | | NA | | 12/10/2003 |
| 4231 Appian Ct | 0.11 | 160 | R | | | | | | | | NA | | | NA | | 12/10/2003 |
| 4232 Southwood Dr | 0.04 | 30 | R | | | | | | | | NA | | | NA | | 12/15/2003 |
| 4232 Southwood Dr | 0.17 | 360 | R | | | | | | | | NA | | | NA | | 12/15/2003 |

Virginia Department of Transportation
Traffic Engineering Division
2018
Annual Average Daily Traffic Volume Estimates By Section of Route
Fairfax Maintenance Area

| Route | Length | AADT | QA | 4Tire | Bus | -----Truck----- | | | | QC | K Factor | QK | Dir Factor | AAWDT | QW | Year |
|-----------------------------------|--------|------|----|-------|-----|-----------------|--------|--------|--------|----|-------------|----|---------------|-------|----|------------|
| | | | | | | 2Axle | 3+Axle | 1Trail | 2Trail | | | | | | | |
| Fairfax County | | | | | | | | | | | | | | | | |
| (4232) Southwood Dr | 0.05 | 380 | R | | | | | | | | NA | | | NA | | 01/18/2017 |
| | | | | | | | | | | | | | | | | |
| | | | | | | | | | | | | | | | | |
| (4233) Mt Vernon Mem Hwy Frontage | 0.05 | 10 | R | | | | | | | | NA | | | NA | | 12/15/2003 |
| | | | | | | | | | | | | | | | | |
| (4233) Mt Vernon Mem Hwy Frontage | 0.05 | 120 | R | | | | | | | | NA | | | NA | | 12/15/2003 |
| | | | | | | | | | | | | | | | | |
| (4233) Mt Vernon Mem Hwy Frontage | 0.05 | 8 | R | | | | | | | | NA | | | NA | | 12/15/2003 |
| | | | | | | | | | | | | | | | | |
| (4234) Nomini Lane | 0.13 | 110 | R | | | | | | | | NA | | | NA | | 12/15/2003 |
| | | | | | | | | | | | | | | | | |
| (4235) Admiral Vernon Terrace | 0.02 | 90 | R | | | | | | | | NA | | | NA | | 12/15/2003 |
| | | | | | | | | | | | | | | | | |
| (4236) Dandridge Ter | 0.23 | 240 | R | | | | | | | | NA | | | NA | | 12/15/2003 |
| | | | | | | | | | | | | | | | | |
| (4237) Range Rd | 0.19 | 370 | R | | | | | | | | NA | | | NA | | 08/09/2016 |
| | | | | | | | | | | | | | | | | |
| (4237) Range Rd | 0.10 | 570 | R | | | | | | | | NA | | | NA | | 12/11/2003 |
| | | | | | | | | | | | | | | | | |
| (4237) Range Rd | 0.05 | 1200 | F | 98% | 1% | 1% | 0% | 0% | 0% | C | 0.128 | F | 0.605 | 1300 | F | 2018 |
| | | | | | | | | | | | | | | | | |
| (4237) Range Rd | 0.06 | 250 | R | | | | | | | | NA | | | NA | | 12/11/2003 |
| | | | | | | | | | | | | | | | | |
| (4237) Range Rd | 0.23 | 120 | R | | | | | | | | NA | | | NA | | 12/11/2003 |
| | | | | | | | | | | | | | | | | |
| (4238) Eugene Pl | 0.10 | 130 | R | | | | | | | | NA | | | NA | | 12/14/2016 |
| | | | | | | | | | | | | | | | | |
| (4239) Fircrest Pl | 0.23 | 90 | R | | | | | | | | NA | | | NA | | 02/06/2017 |
| | | | | | | | | | | | | | | | | |
| (4240) Eaglebrook Ct | 0.13 | 200 | R | | | | | | | | NA | | | NA | | 12/08/2003 |
| | | | | | | | | | | | | | | | | |
| (4241) Firglen Pl | 0.03 | 130 | R | | | | | | | | NA | | | NA | | 12/08/2003 |
| | | | | | | | | | | | | | | | | |
| (4242) Stirrup Lane | 0.06 | 80 | R | | | | | | | | NA | | | NA | | 12/08/2003 |
| | | | | | | | | | | | | | | | | |
| (4242) Stirrup Lane | 0.07 | 170 | R | | | | | | | | NA | | | NA | | 12/08/2003 |
| | | | | | | | | | | | | | | | | |
| (4242) Stirrup Lane | 0.11 | 230 | R | | | | | | | | NA | | | NA | | 12/08/2003 |
| | | | | | | | | | | | | | | | | |
| (4242) Stirrup Lane | 0.21 | 580 | R | | | | | | | | NA | | | NA | | 12/14/2016 |
| | | | | | | | | | | | | | | | | |
| (4242) Stirrup Lane | 0.02 | 620 | R | | | | | | | | NA | | | NA | | 12/08/2003 |
| | | | | | | | | | | | | | | | | |

Virginia Department of Transportation
Traffic Engineering Division
2018
Annual Average Daily Traffic Volume Estimates By Section of Route
Fairfax Maintenance Area

| Route | Length | AADT | QA | 4Tire | Bus | -----Truck----- | | | | QC | K Factor | QK | Dir Factor | AAWDT | QW | Year |
|-----------------------|--------|------|----|-------|-----|-----------------|--------|--------|--------|----|-------------|----|---------------|-------|----|------------|
| | | | | | | 2Axle | 3+Axle | 1Trail | 2Trail | | | | | | | |
| Fairfax County | | | | | | | | | | | | | | | | |
| (4242) Stirrup Lane | 0.05 | 790 | R | | | | | | | | NA | | | NA | | 12/08/2003 |
| | | | | | | | | | | | | | | | | |
| (4242) Stirrup Lane | 0.05 | 30 | R | | | | | | | | NA | | | NA | | 12/08/2003 |
| | | | | | | | | | | | | | | | | |
| (4243) Porter Lane | 0.16 | 70 | R | | | | | | | | NA | | | NA | | 12/14/2016 |
| | | | | | | | | | | | | | | | | |
| (4243) Porter Lane | 0.23 | 180 | R | | | | | | | | NA | | | NA | | 12/08/2003 |
| | | | | | | | | | | | | | | | | |
| (4244) Brewster Dr | 0.06 | 100 | R | | | | | | | | NA | | | NA | | 12/08/2003 |
| | | | | | | | | | | | | | | | | |
| (4244) Brewster Dr | 0.15 | 260 | R | | | | | | | | NA | | | NA | | 12/08/2003 |
| | | | | | | | | | | | | | | | | |
| (4245) Leo Lane | 0.15 | 250 | R | | | | | | | | NA | | | NA | | 12/13/2016 |
| | | | | | | | | | | | | | | | | |
| (4246) Sword Lane | 0.15 | 140 | R | | | | | | | | NA | | | NA | | 12/13/2016 |
| | | | | | | | | | | | | | | | | |
| (4246) Sword Lane | 0.04 | 250 | R | | | | | | | | NA | | | NA | | 12/08/2003 |
| | | | | | | | | | | | | | | | | |
| (4247) Parry Lane | 0.11 | 60 | R | | | | | | | | NA | | | NA | | 12/08/2003 |
| | | | | | | | | | | | | | | | | |
| (4247) Parry Lane | 0.03 | 180 | R | | | | | | | | NA | | | NA | | 12/08/2003 |
| | | | | | | | | | | | | | | | | |
| (4248) Rampart Dr | 0.19 | 260 | R | | | | | | | | NA | | | NA | | 12/10/2003 |
| | | | | | | | | | | | | | | | | |
| (4248) Rampart Dr | 0.13 | 320 | R | | | | | | | | NA | | | NA | | 12/13/2016 |
| | | | | | | | | | | | | | | | | |
| (4248) Rampart Dr | 0.03 | 350 | R | | | | | | | | NA | | | NA | | 12/10/2003 |
| | | | | | | | | | | | | | | | | |
| (4248) Rampart Dr | 0.16 | 260 | R | | | | | | | | NA | | | NA | | 12/10/2003 |
| | | | | | | | | | | | | | | | | |
| (4248) Rampart Dr | 0.05 | 210 | R | | | | | | | | NA | | | NA | | 04/01/2003 |
| | | | | | | | | | | | | | | | | |
| (4248) Rampart Dr | 0.07 | 80 | R | | | | | | | | NA | | | NA | | 04/01/2003 |
| | | | | | | | | | | | | | | | | |
| (4249) Stockade Dr | 0.11 | 170 | R | | | | | | | | NA | | | NA | | 12/13/2016 |
| | | | | | | | | | | | | | | | | |
| (4249) Stockade Dr | 0.05 | 170 | R | | | | | | | | NA | | | NA | | 12/10/2003 |
| | | | | | | | | | | | | | | | | |
| (4249) Stockade Dr | 0.08 | 270 | R | | | | | | | | NA | | | NA | | 12/10/2003 |
| | | | | | | | | | | | | | | | | |
| (4250) Kenley Ct | 0.06 | 80 | R | | | | | | | | NA | | | NA | | 12/10/2003 |
| | | | | | | | | | | | | | | | | |
| (4251) Volley Ct | 0.05 | 70 | R | | | | | | | | NA | | | NA | | 12/08/2003 |
| | | | | | | | | | | | | | | | | |

Virginia Department of Transportation
Traffic Engineering Division
2018
Annual Average Daily Traffic Volume Estimates By Section of Route
Fairfax Maintenance Area

| Route | Length | AADT | QA | 4Tire | Bus | -----Truck----- | | | | QC | K Factor | QK | Dir Factor | AAWDT | QW | Year |
|--------------------------|--------|------|----|-------|-----|-----------------|--------|--------|--------|----|-------------|----|---------------|-------|----|------------|
| | | | | | | 2Axle | 3+Axle | 1Trail | 2Trail | | | | | | | |
| Fairfax County | | | | | | | | | | | | | | | | |
| (4252) Seven Woods Dr | 0.30 | 2700 | R | | | | | | | | NA | | | NA | | 10/25/2016 |
| (4252) Seven Woods Dr | 0.18 | 3000 | R | | | | | | | | NA | | | NA | | 12/03/2003 |
| (4252) Seven Woods Dr | 0.07 | 2100 | R | | | | | | | | NA | | | NA | | 09/12/2016 |
| (4253) Windbreak Dr | 0.26 | 1900 | R | | | | | | | | NA | | | NA | | 12/10/2003 |
| (4254) Carriage House Ct | 0.14 | 220 | R | | | | | | | | NA | | | NA | | 12/15/2003 |
| (4255) Craig Ave | 0.13 | 110 | R | | | | | | | | NA | | | NA | | 11/12/2008 |
| (4255) Craig Ave | 0.13 | 70 | R | | | | | | | | NA | | | NA | | 11/12/2008 |
| (4256) Blakiston Lane | 0.25 | 120 | R | | | | | | | | NA | | | NA | | 12/08/2003 |
| (4257) Boothe St | 0.13 | 100 | R | | | | | | | | NA | | | NA | | 11/12/2008 |
| (4257) Boothe St | 0.13 | 80 | R | | | | | | | | NA | | | NA | | 11/12/2008 |
| (4258) Maybrook Pl | 0.05 | 60 | R | | | | | | | | NA | | | NA | | 11/19/2014 |
| (4258) Maybrook Pl | 0.13 | 120 | R | | | | | | | | NA | | | NA | | 11/12/2008 |
| (4259) Fairfax St | 0.17 | 80 | R | | | | | | | | NA | | | NA | | 11/19/2014 |
| (4260) Brambly Lane | 0.10 | 110 | R | | | | | | | | NA | | | NA | | 12/15/2003 |
| (4261) Scotland Rd | 0.06 | 46 | R | | | | | | | | NA | | | NA | | 11/12/2008 |
| (4261) Scotland Rd | 0.12 | 40 | R | | | | | | | | NA | | | NA | | 11/12/2008 |
| (4262) Wilton Woods Lane | 0.09 | 90 | R | | | | | | | | NA | | | NA | | 11/19/2014 |
| (4262) Wilton Woods Lane | 0.07 | 750 | R | | | | | | | | NA | | | NA | | 03/16/2009 |
| (4263) Shannon Hill Rd | 0.18 | 590 | R | | | | | | | | NA | | | NA | | 11/13/2008 |
| (4264) Falkstone Lane | 0.09 | 490 | R | | | | | | | | NA | | | NA | | 02/06/2017 |
| (4264) Falkstone Lane | 0.06 | 980 | R | | | | | | | | NA | | | NA | | 12/03/2003 |

Virginia Department of Transportation
Traffic Engineering Division
2018
Annual Average Daily Traffic Volume Estimates By Section of Route
Fairfax Maintenance Area

| Route | Length | AADT | QA | 4Tire | Bus | -----Truck----- | | | | QC | K Factor | QK | Dir Factor | AAWDT | QW | Year |
|-------------------------|--------|------|----|-------|-----|--------------------------------|--------|--------|--------|----|-------------|----|---------------|-------|----|------------|
| | | | | | | 2Axle | 3+Axle | 1Trail | 2Trail | | | | | | | |
| Fairfax County | | | | | | | | | | | | | | | | |
| (4264) Falkstone Lane | 0.21 | 970 | R | | | From: 29-4266 Wood Dr | | | | | NA | | | NA | | 12/03/2003 |
| (4264) Falkstone Lane | 0.07 | 910 | R | | | To: 29-4267 Granada St | | | | | NA | | | NA | | 12/03/2003 |
| (4264) Falkstone Lane | 0.08 | 500 | R | | | From: 29-4268 Aragon Pl | | | | | NA | | | NA | | 02/06/2017 |
| | | | | | | To: 29-3710 Gateshead Rd | | | | | | | | | | |
| (4265) Fenimore Pl | 0.08 | 70 | R | | | From: 29-4264 Falkstone Lane | | | | | NA | | | NA | | 11/19/2014 |
| | | | | | | To: Cul-de-Sac | | | | | | | | | | |
| (4266) Wood Dr | 0.04 | 10 | R | | | From: Dead End | | | | | NA | | | NA | | 07/11/2018 |
| (4266) Wood Dr | 0.08 | 70 | R | | | From: 29-3151 McNair Dr | | | | | NA | | | NA | | 02/06/2017 |
| | | | | | | To: 29-4264 Falkstone Lane | | | | | | | | | | |
| (4267) Granada St | 0.08 | 170 | R | | | From: 29-4264 Falkstone Lane | | | | | NA | | | NA | | 12/15/2003 |
| (4267) Granada St | 0.21 | 160 | R | | | From: 29-3182 Badger Dr | | | | | NA | | | NA | | 02/06/2017 |
| | | | | | | To: 29-3710 Gateshead Rd | | | | | | | | | | |
| (4268) Aragon Pl | 0.09 | 90 | R | | | From: 29-4264 Falkstone Lane | | | | | NA | | | NA | | 07/11/2018 |
| | | | | | | To: Cul-de-Sac | | | | | | | | | | |
| (4269) Sevor Lane | 0.12 | 120 | R | | | From: 29-4270 Wessynton Way | | | | | NA | | | NA | | 12/09/2003 |
| | | | | | | To: Cul-de-Sac | | | | | | | | | | |
| (4270) Wessynton Way | 0.09 | 170 | R | | | From: Dead End | | | | | NA | | | NA | | 12/09/2003 |
| (4270) Wessynton Way | 0.09 | 90 | R | | | From: 29-4297 Four Seasons Ct | | | | | NA | | | NA | | 01/18/2017 |
| (4270) Wessynton Way | 0.29 | 260 | R | | | From: SR 235; 29-4298 | | | | | NA | | | NA | | 01/18/2017 |
| (4270) Wessynton Way | 0.11 | 300 | R | | | From: 29-4271 Anne Tucker Lane | | | | | NA | | | NA | | 12/09/2003 |
| (4270) Wessynton Way | 0.04 | 220 | R | | | From: 29-4273 Doeg Indian Ct | | | | | NA | | | NA | | 12/09/2003 |
| (4270) Wessynton Way | 0.05 | 120 | R | | | From: 29-4269 Sevor Lane | | | | | NA | | | NA | | 01/18/2017 |
| | | | | | | To: 29-4272 Cunningham Dr | | | | | | | | | | |
| (4271) Anne Tucker Lane | 0.07 | 160 | R | | | From: Cul-de-Sac | | | | | NA | | | NA | | 12/09/2003 |
| | | | | | | To: 29-4270 Wessynton Way | | | | | | | | | | |
| (4272) Cunningham Dr | 0.50 | 300 | R | | | From: SR 235 Mount Vernon Hwy | | | | | NA | | | NA | | 01/07/2015 |
| | | | | | | To: Dead End | | | | | | | | | | |
| (4273) Doeg Indian Ct | 0.07 | 140 | R | | | From: 29-4270 Wessynton Way | | | | | NA | | | NA | | 12/09/2003 |
| | | | | | | To: Cul-de-Sac | | | | | | | | | | |
| (4274) Edward Gibbs Pl | 0.05 | 70 | R | | | From: 29-4272 Cunningham Dr | | | | | NA | | | NA | | 12/09/2003 |
| | | | | | | To: Cul-de-Sac | | | | | | | | | | |
| (4275) Mansion Farm Pl | 0.06 | 80 | R | | | From: 29-4272 Cunningham Dr | | | | | NA | | | NA | | 12/09/2003 |
| | | | | | | To: Cul-de-Sac | | | | | | | | | | |

Virginia Department of Transportation
Traffic Engineering Division
2018
Annual Average Daily Traffic Volume Estimates By Section of Route
Fairfax Maintenance Area

| Route | Length | AADT | QA | 4Tire | Bus | -----Truck----- | | | | QC | K Factor | QK | Dir Factor | AAWDT | QW | Year |
|-----------------------|--------|------|----|-------|-----|---|--------|--------|--------|----|-------------|----|---------------|-------|----|------------|
| | | | | | | 2Axle | 3+Axle | 1Trail | 2Trail | | | | | | | |
| Fairfax County | | | | | | | | | | | | | | | | |
| (4276) Day St | 0.20 | 710 | R | | | From: 29-3726 Terminal Rd To: Dead End | | | | | NA | | | NA | | 01/07/2015 |
| (4277) Woodward Ave | 0.19 | 90 | R | | | From: 29-4278 Braddock Ave To: 29-2145 Maryland St | | | | | NA | | | NA | | 01/18/2017 |
| (4278) Braddock Ave | 0.14 | 230 | R | | | From: SR 235; 29-4279 To: 29-4277 Woodward Ave | | | | | NA | | | NA | | 12/09/2003 |
| (4278) Braddock Ave | 0.22 | 100 | R | | | From: 29-4277 Woodward Ave To: 29-2145 Maryland St | | | | | NA | | | NA | | 01/18/2017 |
| (4279) | 0.01 | NA | | | | From: 0.01 MS 29-4278 To: SR 235; 29-4278 | | | | | NA | | | NA | | |
| (4279) | 0.01 | 10 | R | | | From: SR 235; 29-4278 To: Dead End | | | | | NA | | | NA | | 07/09/2015 |
| (4280) Vernon Ave | 0.15 | 260 | R | | | From: Dead End To: 29-2145 Maryland St | | | | | NA | | | NA | | 12/09/2003 |
| (4281) | 0.16 | 80 | R | | | From: Dead End To: 29-623 Ferry Landing Rd | | | | | NA | | | NA | | 07/09/2015 |
| (4282) Hadrian Ct | 0.04 | 48 | R | | | From: 0.04 MW 29-997 To: 29-997 Clermont Dr | | | | | NA | | | NA | | 12/16/2003 |
| (4282) Hadrian Ct | 0.04 | 60 | R | | | From: 29-997 Clermont Dr To: Dead End | | | | | NA | | | NA | | 12/16/2003 |
| (4283) Kerrybrooke Dr | 0.05 | 45 | R | | | From: Dead End To: 29-4284 Wessex Lane | | | | | NA | | | NA | | 12/16/2003 |
| (4283) Kerrybrooke Dr | 0.05 | 310 | R | | | From: 29-4284 Wessex Lane To: 29-4285 Shalott Ct | | | | | NA | | | NA | | 12/16/2003 |
| (4283) Kerrybrooke Dr | 0.10 | 470 | R | | | From: 29-4285 Shalott Ct To: 29-997 Clermont Dr | | | | | NA | | | NA | | 05/23/2016 |
| (4283) Kerrybrooke Dr | 0.04 | 50 | R | | | From: 29-997 Clermont Dr To: Dead End | | | | | NA | | | NA | | 12/16/2003 |
| (4284) Wessex Lane | 0.10 | 140 | R | | | From: 0.23 MS 29-4283 To: 0.13 MS 29-4283 | | | | | NA | | | NA | | 12/16/2003 |
| (4284) Wessex Lane | 0.13 | 200 | R | | | From: 0.13 MS 29-4283 To: 29-4283 Kerrybrooke Dr | | | | | NA | | | NA | | 12/16/2003 |
| (4284) Wessex Lane | 0.05 | 47 | R | | | From: 29-4283 Kerrybrooke Dr To: Dead End | | | | | NA | | | NA | | 12/16/2003 |
| (4285) Shalott Ct | 0.08 | 100 | R | | | From: Cul-de-Sac To: 29-4283 Kerrybrooke Dr | | | | | NA | | | NA | | 12/16/2003 |
| (4286) Dartmoor Lane | 0.07 | 100 | R | | | From: Dead End To: 29-997 Clermont Dr | | | | | NA | | | NA | | 07/27/2009 |
| (4286) Dartmoor Lane | 0.06 | 30 | R | | | From: 29-997 Clermont Dr To: Dead End | | | | | NA | | | NA | | 07/27/2009 |
| (4287) Arcross Ct | 0.04 | 49 | R | | | From: 29-997 Clermont Dr To: Cul-de-Sac | | | | | NA | | | NA | | 07/27/2009 |

Virginia Department of Transportation
Traffic Engineering Division
2018
Annual Average Daily Traffic Volume Estimates By Section of Route
Fairfax Maintenance Area

| Route | Length | AADT | QA | 4Tire | Bus | -----Truck----- | | | | QC | K Factor | QK | Dir Factor | AAWDT | QW | Year |
|------------------------------|--------|------|----|-------|-----|-----------------|--------|--------|--------|----|-------------|----|---------------|-------|----|------------|
| | | | | | | 2Axle | 3+Axle | 1Trail | 2Trail | | | | | | | |
| Fairfax County | | | | | | | | | | | | | | | | |
| (4288) Montell Dr | 0.18 | 190 | R | | | | | | | | NA | | NA | | | 12/16/2003 |
| | | | | | | | | | | | | | | | | |
| | | | | | | | | | | | | | | | | |
| (4289) Parkridge Lane | 0.07 | 240 | R | | | | | | | | NA | | NA | | | 06/02/2003 |
| | | | | | | | | | | | | | | | | |
| (4289) Parkridge Lane | 0.09 | 10 | R | | | | | | | | NA | | NA | | | 12/16/2003 |
| | | | | | | | | | | | | | | | | |
| (4290) Bedford Dr | 0.17 | 1500 | R | | | | | | | | NA | | NA | | | 12/03/2003 |
| | | | | | | | | | | | | | | | | |
| (4291) Cheshire Lane | 0.03 | 60 | R | | | | | | | | NA | | NA | | | 12/11/2003 |
| | | | | | | | | | | | | | | | | |
| (4291) Cheshire Lane | 0.06 | 130 | R | | | | | | | | NA | | NA | | | 12/11/2003 |
| | | | | | | | | | | | | | | | | |
| (4292) Cheshire Court | 0.05 | 45 | R | | | | | | | | NA | | NA | | | 12/11/2003 |
| | | | | | | | | | | | | | | | | |
| (4293) Arlington Dr | 0.61 | 5600 | R | | | | | | | | NA | | NA | | | 10/25/2016 |
| | | | | | | | | | | | | | | | | |
| (4294) Delafield Place | 0.13 | 940 | R | | | | | | | | NA | | NA | | | 01/07/2015 |
| | | | | | | | | | | | | | | | | |
| (4295) Richmond Hwy Frontage | 0.03 | 60 | R | | | | | | | | NA | | NA | | | 1986 |
| | | | | | | | | | | | | | | | | |
| (4296) Toll Ct | 0.09 | 130 | R | | | | | | | | NA | | NA | | | 12/10/2003 |
| | | | | | | | | | | | | | | | | |
| (4297) Four Seasons Ct | 0.05 | 60 | R | | | | | | | | NA | | NA | | | 12/09/2003 |
| | | | | | | | | | | | | | | | | |
| (4298) Service Dr | 0.06 | 80 | R | | | | | | | | NA | | NA | | | 12/09/2003 |
| | | | | | | | | | | | | | | | | |
| (4299) Currey Lane | 0.06 | 560 | R | | | | | | | | NA | | NA | | | 12/17/2008 |
| | | | | | | | | | | | | | | | | |
| (4299) Currey Lane | 0.06 | 400 | R | | | | | | | | NA | | NA | | | 12/17/2008 |
| | | | | | | | | | | | | | | | | |
| (4299) Currey Lane | 0.03 | 60 | R | | | | | | | | NA | | NA | | | 01/20/2015 |
| | | | | | | | | | | | | | | | | |
| (4300) Macy Ave | 0.13 | 90 | R | | | | | | | | NA | | NA | | | 11/19/2014 |
| | | | | | | | | | | | | | | | | |
| (4301) Anita Dr | 0.08 | 600 | R | | | | | | | | NA | | NA | | | 12/08/2008 |
| | | | | | | | | | | | | | | | | |
| (4301) Anita Dr | 0.08 | 530 | R | | | | | | | | NA | | NA | | | 12/08/2008 |
| | | | | | | | | | | | | | | | | |
| (4301) Anita Dr | 0.07 | 500 | R | | | | | | | | NA | | NA | | | 04/20/2009 |
| | | | | | | | | | | | | | | | | |

Virginia Department of Transportation
Traffic Engineering Division
2018
Annual Average Daily Traffic Volume Estimates By Section of Route
Fairfax Maintenance Area

| Route | Length | AADT | QA | 4Tire | Bus | -----Truck----- | | | | QC | K Factor | QK | Dir Factor | AAWDT | QW | Year |
|-----------------------|--------|------|----|-------|-----|--------------------------------|--------|--------|--------|----|-------------|----|---------------|-------|----|------------|
| | | | | | | 2Axle | 3+Axle | 1Trail | 2Trail | | | | | | | |
| Fairfax County | | | | | | | | | | | | | | | | |
| (4301) Anita Dr | 0.07 | 410 | R | | | From: 29-4305 S, Arcade St | | | | | | NA | | NA | | 12/08/2008 |
| (4301) Anita Dr | 0.07 | 380 | R | | | To: 29-4306 S, Apollo St | | | | | | NA | | NA | | 02/15/2017 |
| (4301) Anita Dr | 0.17 | 230 | R | | | From: 29-4307 W, Cardiff St | | | | | | NA | | NA | | 12/08/2008 |
| (4301) Anita Dr | 0.07 | 160 | R | | | To: 29-4308 W, Crosby St | | | | | | NA | | NA | | 12/08/2008 |
| (4301) Anita Dr | 0.12 | 110 | R | | | From: 29-4309 W, Dayton St | | | | | | NA | | NA | | 12/08/2008 |
| (4301) Greene Dr | 0.20 | 60 | R | | | To: 29-4310 Lazy Point Lane | | | | | | NA | | NA | | 02/03/2015 |
| (4301) Greene Dr | 0.10 | 70 | R | | | From: 29-4309 E, Dayton St | | | | | | NA | | NA | | 12/08/2008 |
| (4301) Greene Dr | 0.19 | 90 | R | | | To: 29-4308 E, Crosby St | | | | | | NA | | NA | | 12/08/2008 |
| (4301) Greene Dr | 0.14 | 170 | R | | | From: 29-4307 E, Cardiff St | | | | | | NA | | NA | | 12/08/2008 |
| (4301) Greene Dr | 0.08 | 210 | R | | | To: 29-4306 N, Apollo St | | | | | | NA | | NA | | 02/03/2015 |
| (4301) Greene Dr | 0.07 | 250 | R | | | From: 29-4305 N, Arcade St | | | | | | NA | | NA | | 02/03/2015 |
| (4301) Greene Dr | 0.06 | 40 | R | | | To: 29-4302 Bard St | | | | | | NA | | NA | | 11/19/2014 |
| (4301) Greene Dr | 0.18 | 80 | R | | | From: Dead End; Gap | | | | | | NA | | NA | | 11/19/2014 |
| (4302) Bard St | 0.09 | 400 | R | | | To: 29-611 Old Colchester Rd | | | | | | NA | | NA | | 02/03/2015 |
| (4302) Bard St | 0.08 | 320 | R | | | From: 29-611 Old Colchester Rd | | | | | | NA | | NA | | 02/03/2015 |
| (4302) Bard St | 0.09 | 270 | R | | | To: 29-4303 Alverton St | | | | | | NA | | NA | | 02/03/2015 |
| (4302) Bard St | | | R | | | From: 29-4304 Amity St | | | | | | NA | | NA | | 02/03/2015 |
| (4303) Alverton St | 0.12 | 40 | R | | | To: 29-4301 Greene Dr | | | | | | NA | | NA | | 02/03/2015 |
| (4303) Alverton St | | | R | | | From: 29-4301 Anita Dr | | | | | | NA | | NA | | 02/03/2015 |
| (4304) Amity St | 0.13 | 40 | R | | | To: 29-4302 Bard St | | | | | | NA | | NA | | 02/03/2015 |
| (4304) Amity St | | | R | | | From: 29-4301 Anita Dr | | | | | | NA | | NA | | 02/03/2015 |
| (4305) Arcade St | 0.16 | 50 | R | | | To: 29-4301 Greene Dr | | | | | | NA | | NA | | 02/03/2015 |
| (4305) Arcade St | | | R | | | From: 29-4301 Anita Dr | | | | | | NA | | NA | | 02/03/2015 |
| (4306) Apollo St | 0.15 | 40 | R | | | To: 29-4301 Greene Dr | | | | | | NA | | NA | | 02/03/2015 |
| (4306) Apollo St | | | R | | | From: 29-4301 Anita Dr | | | | | | NA | | NA | | 02/03/2015 |
| (4307) Cardiff St | 0.06 | 40 | R | | | To: Dead End | | | | | | NA | | NA | | 02/03/2015 |
| (4307) Cardiff St | 0.08 | 90 | R | | | From: 29-4301 WEST | | | | | | NA | | NA | | 02/03/2015 |
| (4307) Cardiff St | | | R | | | To: 29-4301 EAST | | | | | | NA | | NA | | 02/03/2015 |

Virginia Department of Transportation
Traffic Engineering Division
2018
Annual Average Daily Traffic Volume Estimates By Section of Route
Fairfax Maintenance Area

| Route | Length | AADT | QA | 4Tire | Bus | -----Truck----- | | | | QC | K Factor | QK | Dir Factor | AAWDT | QW | Year |
|-----------------------|--------|------|----|-------|-----|----------------------------------|--------|--------|--------|----|-------------|----|---------------|-------|----|------------|
| | | | | | | 2Axle | 3+Axle | 1Trail | 2Trail | | | | | | | |
| Fairfax County | | | | | | | | | | | | | | | | |
| 4308 Crosby St | 0.08 | 40 | R | | | From 29-4301 Anita Dr | | | | | NA | | NA | | | 02/03/2015 |
| | | | | | | To 29-4301 Greene Dr | | | | | | | | | | |
| 4309 Dayton St | 0.10 | 60 | R | | | From 29-4301 Anita Dr | | | | | NA | | NA | | | 02/03/2015 |
| | | | | | | To 29-4301 Greene Dr | | | | | | | | | | |
| 4310 Lazy Point Lane | 0.04 | 40 | R | | | From Dead End | | | | | NA | | NA | | | 02/03/2015 |
| | | | | | | To 29-4301 Greene Dr | | | | | | | | | | |
| 4311 Rive Dr | 0.04 | 330 | R | | | From 29-623 Old Mt Vernon Rd | | | | | NA | | NA | | | 02/07/2017 |
| | | | | | | To 29-4313 Macklin Ct | | | | | | | | | | |
| 4311 Rive Dr | 0.15 | 440 | R | | | From 29-4313 Macklin Ct | | | | | NA | | NA | | | 12/15/2003 |
| | | | | | | To 29-4312 Belle Rive Ter | | | | | | | | | | |
| 4312 Belle Rive Ter | 0.17 | 270 | R | | | From Cul-de-Sac | | | | | NA | | NA | | | 12/15/2003 |
| | | | | | | To 29-4311 Rive Dr | | | | | | | | | | |
| 4312 Belle Rive Ter | 0.04 | 130 | R | | | From 29-4311 Rive Dr | | | | | NA | | NA | | | 07/11/2018 |
| | | | | | | To Dead End | | | | | | | | | | |
| 4313 Macklin Ct | 0.09 | 60 | R | | | From Cul-de-Sac | | | | | NA | | NA | | | 07/11/2018 |
| | | | | | | To 29-4311 Rive Dr | | | | | | | | | | |
| 4314 Ludgate Dr | 0.05 | 70 | R | | | From Cul-de-Sac | | | | | NA | | NA | | | 07/11/2018 |
| | | | | | | To 29-7673 Washington Woods Dr | | | | | | | | | | |
| 4314 Ludgate Dr | 0.15 | 100 | R | | | From 29-7673 Washington Woods Dr | | | | | NA | | NA | | | 02/07/2017 |
| | | | | | | To 29-3533 Riverwood Rd | | | | | | | | | | |
| 4315 Riverwood Ct | 0.07 | 50 | R | | | From 29-3533 Riverwood Rd | | | | | NA | | NA | | | 11/19/2014 |
| | | | | | | To Cul-de-Sac | | | | | | | | | | |
| 4316 McKinley St | 0.13 | 650 | R | | | From 29-3996 Talisman Dr | | | | | NA | | NA | | | 11/18/2008 |
| | | | | | | To 29-4317 Wareham Ct | | | | | | | | | | |
| 4316 McKinley St | 0.06 | 810 | R | | | From 29-4317 Wareham Ct | | | | | NA | | NA | | | 06/21/2016 |
| | | | | | | To 29-2563 Rockport Rd | | | | | | | | | | |
| 4316 McKinley St | 0.03 | 680 | R | | | From 29-2563 Rockport Rd | | | | | NA | | NA | | | 02/03/2015 |
| | | | | | | To Dead End | | | | | | | | | | |
| 4317 Wareham Ct | 0.10 | 320 | R | | | From 29-4316 McKinley St | | | | | NA | | NA | | | 09/27/2006 |
| | | | | | | To 29-4318 Saybrook Ct | | | | | | | | | | |
| 4317 Wareham Ct | 0.03 | 50 | R | | | From 29-4318 Saybrook Ct | | | | | NA | | NA | | | 11/19/2014 |
| | | | | | | To Cul-de-Sac | | | | | | | | | | |
| 4318 Saybrook Ct | 0.03 | 45 | R | | | From 29-4317 Wareham Ct | | | | | NA | | NA | | | 11/19/2014 |
| | | | | | | To Cul-de-Sac | | | | | | | | | | |
| 4319 Old Mansion Rd | 0.13 | 100 | R | | | From Cul-de-Sac | | | | | NA | | NA | | | 12/15/2003 |
| | | | | | | To 29-3533 Riverwood Rd | | | | | | | | | | |
| 4319 Old Mansion Rd | 0.06 | 60 | R | | | From 29-3533 Riverwood Rd | | | | | NA | | NA | | | 12/15/2003 |
| | | | | | | To 0.06 MN 29-3533 | | | | | | | | | | |
| 4320 River Rd | 0.15 | 40 | R | | | From 29-1085 Gunston Road Way | | | | | NA | | NA | | | 02/03/2015 |
| | | | | | | To 29-4323 Evergreen Trail | | | | | | | | | | |
| 4320 River Rd | 0.05 | 60 | R | | | From 29-4323 Evergreen Trail | | | | | NA | | NA | | | 02/03/2015 |
| | | | | | | To 29-1400 Fox Glove Trail | | | | | | | | | | |

Virginia Department of Transportation
Traffic Engineering Division
2018
Annual Average Daily Traffic Volume Estimates By Section of Route
Fairfax Maintenance Area

| Route | Length | AADT | QA | 4Tire | Bus | -----Truck----- | | | | QC | K Factor | QK | Dir Factor | AAWDT | QW | Year |
|-----------------------|--------|------|----|-------|-----|-----------------|--------|--------|--------|----|-------------|----|---------------|-------|----|------------|
| | | | | | | 2Axle | 3+Axle | 1Trail | 2Trail | | | | | | | |
| Fairfax County | | | | | | | | | | | | | | | | |
| 4320 River Rd | 0.05 | 80 | R | | | | | | | | | | | NA | | 02/03/2015 |
| | | | | | | | | | | | | | | | | |
| 4321 Hunter Ridge Dr | 0.10 | 500 | R | | | | | | | | | | | NA | | 08/22/2005 |
| 4321 Hunter Ridge Dr | 0.20 | 560 | R | | | | | | | | | | | NA | | 08/22/2005 |
| 4322 Ankeny St | 0.16 | 110 | R | | | | | | | | | | | NA | | 01/28/2015 |
| 4323 Evergreen Trail | 0.20 | 70 | R | | | | | | | | | | | NA | | 12/08/2008 |
| 4323 Evergreen Trail | 0.13 | 30 | R | | | | | | | | | | | NA | | 1987 |
| 4324 Shaffer Dr | 0.19 | 1900 | R | | | | | | | | | | | NA | | 11/13/2008 |
| 4324 Shaffer Dr | 0.08 | 350 | R | | | | | | | | | | | NA | | 06/28/2016 |
| 4324 Shaffer Dr | 0.09 | 420 | R | | | | | | | | | | | NA | | 05/19/2003 |
| 4324 Shaffer Dr | 0.04 | 220 | R | | | | | | | | | | | NA | | 05/19/2003 |
| 4325 Budd Way | 0.10 | 190 | R | | | | | | | | | | | NA | | 07/27/2009 |
| 4326 Stegen Dr | 0.28 | 140 | R | | | | | | | | | | | NA | | 07/27/2009 |
| 4327 Teresa Ann Ct | 0.13 | 300 | R | | | | | | | | | | | NA | | 12/09/2003 |
| 4328 Lantana Trail | 0.15 | 40 | R | | | | | | | | | | | NA | | 02/03/2015 |
| 4329 Glamis Dr | 0.05 | 260 | R | | | | | | | | | | | NA | | 01/25/2017 |
| 4329 Glamis Dr | 0.04 | 110 | R | | | | | | | | | | | NA | | 12/02/2003 |
| 4329 Glamis Dr | 0.05 | 190 | R | | | | | | | | | | | NA | | 12/02/2003 |
| 4329 Glamis Dr | 0.06 | 210 | R | | | | | | | | | | | NA | | 12/02/2003 |
| 4330 Gifford Ct | 0.05 | 110 | R | | | | | | | | | | | NA | | 12/02/2003 |
| 4331 Sunderland Ct | 0.07 | 140 | R | | | | | | | | | | | NA | | 12/02/2003 |
| 4332 Charlton Ct | 0.06 | 50 | R | | | | | | | | | | | NA | | 12/02/2003 |

Virginia Department of Transportation
Traffic Engineering Division
2018
Annual Average Daily Traffic Volume Estimates By Section of Route
Fairfax Maintenance Area

| Route | Length | AADT | QA | 4Tire | Bus | -----Truck----- | | | | QC | K Factor | QK | Dir Factor | AAWDT | QW | Year |
|-----------------------------|--------|------|----|-------|-----|------------------------------------|--------|--------|--------|----|-------------|----|---------------|-------|----|------------|
| | | | | | | 2Axle | 3+Axle | 1Trail | 2Trail | | | | | | | |
| Fairfax County | | | | | | | | | | | | | | | | |
| 4333 Luton Pl | 0.10 | 270 | R | | | From: 29-4339 Bond Ct | | | | | NA | | | NA | | 01/25/2017 |
| | | | | | | To: 29-4193 Hayfield Rd | | | | | | | | | | |
| 4334 Bridgewater Ct | 0.03 | 48 | R | | | From: Cul-de-Sac | | | | | NA | | | NA | | 12/02/2003 |
| | | | | | | To: 29-4193 Hayfield Rd | | | | | | | | | | |
| 4335 Wivenhoe Ct | 0.05 | 70 | R | | | From: Cul-de-Sac | | | | | NA | | | NA | | 07/11/2018 |
| | | | | | | To: 29-4126 Bing Ct | | | | | | | | | | |
| 4336 Sandringham Ct | 0.05 | 45 | R | | | From: Cul-de-Sac | | | | | NA | | | NA | | 07/11/2018 |
| | | | | | | To: 29-4129 Berwick Ct | | | | | | | | | | |
| 4337 Castle Riding Ct | 0.05 | 40 | R | | | From: Cul-de-Sac | | | | | NA | | | NA | | 07/11/2018 |
| | | | | | | To: 29-4129 Berwick Ct | | | | | | | | | | |
| 4338 Farland Ct | 0.04 | 50 | R | | | From: Cul-de-Sac | | | | | NA | | | NA | | 07/11/2018 |
| | | | | | | To: 29-4129 Berwick Ct | | | | | | | | | | |
| 4339 Bond Ct | 0.10 | 100 | R | | | From: 0.10 MNW 29-4333 | | | | | NA | | | NA | | 07/11/2018 |
| | | | | | | To: 29-4333 Luton Pl | | | | | | | | | | |
| 4339 Bond Ct | 0.05 | 70 | R | | | From: Dead End | | | | | NA | | | NA | | 07/11/2018 |
| | | | | | | To: Cul-de-Sac | | | | | | | | | | |
| 4340 | 0.03 | 60 | R | | | From: Cul-de-Sac | | | | | NA | | | NA | | 07/08/2015 |
| | | | | | | To: 29-4129 Broadmoor St | | | | | | | | | | |
| 4341 Springfield Village Ct | 0.05 | 80 | R | | | From: Cul-de-Sac | | | | | NA | | | NA | | 11/05/2003 |
| | | | | | | To: 29-4151 Springfield Village Dr | | | | | | | | | | |
| 4342 Ferry Harbour Ct | 0.12 | 80 | R | | | From: Cul-de-Sac | | | | | NA | | | NA | | 07/11/2018 |
| | | | | | | To: 29-623 Ferry Landing Rd | | | | | | | | | | |
| 4343 Picardy Ct | 0.07 | 70 | R | | | From: 29-623 Old Mt Vernon Rd | | | | | NA | | | NA | | 12/15/2003 |
| | | | | | | To: Cul-de-Sac | | | | | | | | | | |
| 4344 Hoover Lane | 0.13 | 230 | R | | | From: Cul-de-Sac | | | | | NA | | | NA | | 12/08/2003 |
| | | | | | | To: 29-2192 Linton Lane | | | | | | | | | | |
| 4345 Yardley Dr | 0.08 | 140 | R | | | From: Witington Blvd | | | | | NA | | | NA | | 12/08/2003 |
| | | | | | | To: 29-4346 Yardley Ct | | | | | | | | | | |
| 4345 Yardley Dr | 0.11 | 220 | R | | | From: 29-2051 Londonderry Rd | | | | | NA | | | NA | | 12/14/2016 |
| | | | | | | To: 29-4345 Yardley Dr | | | | | | | | | | |
| 4346 Yardley Ct | 0.05 | 60 | R | | | From: Cul-de-Sac | | | | | NA | | | NA | | 11/19/2014 |
| | | | | | | To: 29-2092 Stockton Pkwy | | | | | | | | | | |
| 4347 Creek Dr | 0.26 | 100 | R | | | From: 29-2052 Camden St | | | | | NA | | | NA | | 12/14/2016 |
| | | | | | | To: Dead End | | | | | | | | | | |
| 4347 Creek Dr | 0.06 | 60 | R | | | From: Dead End | | | | | NA | | | NA | | 12/09/2003 |
| | | | | | | To: Cul-de-Sac | | | | | | | | | | |
| 4348 Juneberry Ct | 0.05 | 120 | R | | | From: Cul-de-Sac | | | | | NA | | | NA | | 07/27/2009 |
| | | | | | | To: 29-1664 Redwood Lane | | | | | | | | | | |

Virginia Department of Transportation
Traffic Engineering Division
2018
Annual Average Daily Traffic Volume Estimates By Section of Route
Fairfax Maintenance Area

| Route | Length | AADT | QA | 4Tire | Bus | -----Truck----- | | | | QC | K Factor | QK | Dir Factor | AAWDT | QW | Year |
|-----------------------|---------------|------|------|-------|-----|-----------------|--------|--------|--------|----|-------------|----|---------------|-------|----|------------|
| | | | | | | 2Axle | 3+Axle | 1Trail | 2Trail | | | | | | | |
| Fairfax County | | | | | | | | | | | | | | | | |
| 4349 | Mulberry Ct | 0.05 | 150 | R | | | | | | | | NA | | NA | | 07/27/2009 |
| | | | | | | | | | | | | | | | | |
| | | | | | | | | | | | | | | | | |
| 4350 | Counsellor Dr | 0.09 | 220 | R | | | | | | | | NA | | NA | | 11/17/2008 |
| | | | | | | | | | | | | | | | | |
| | | | | | | | | | | | | | | | | |
| 4350 | Counsellor Dr | 0.10 | 370 | R | | | | | | | | NA | | NA | | 09/27/2006 |
| | | | | | | | | | | | | | | | | |
| | | | | | | | | | | | | | | | | |
| 4350 | Counsellor Dr | 0.06 | 490 | R | | | | | | | | NA | | NA | | 09/27/2006 |
| | | | | | | | | | | | | | | | | |
| | | | | | | | | | | | | | | | | |
| 4350 | Counsellor Dr | 0.06 | 190 | R | | | | | | | | NA | | NA | | 11/17/2008 |
| | | | | | | | | | | | | | | | | |
| | | | | | | | | | | | | | | | | |
| 4350 | Counsellor Dr | 0.17 | 120 | R | | | | | | | | NA | | NA | | 11/19/2014 |
| | | | | | | | | | | | | | | | | |
| | | | | | | | | | | | | | | | | |
| 4351 | Decree Lane | 0.06 | 70 | R | | | | | | | | NA | | NA | | 11/19/2014 |
| | | | | | | | | | | | | | | | | |
| | | | | | | | | | | | | | | | | |
| 4352 | Deed Ct | 0.04 | 50 | R | | | | | | | | NA | | NA | | 11/19/2014 |
| | | | | | | | | | | | | | | | | |
| | | | | | | | | | | | | | | | | |
| 4353 | Witness Ct | 0.01 | 40 | R | | | | | | | | NA | | NA | | 11/19/2014 |
| | | | | | | | | | | | | | | | | |
| | | | | | | | | | | | | | | | | |
| 4354 | Darrow Ct | 0.04 | 45 | R | | | | | | | | NA | | NA | | 11/19/2014 |
| | | | | | | | | | | | | | | | | |
| | | | | | | | | | | | | | | | | |
| 4355 | Statute Lane | 0.08 | 80 | R | | | | | | | | NA | | NA | | 11/19/2014 |
| | | | | | | | | | | | | | | | | |
| | | | | | | | | | | | | | | | | |
| 4355 | Statute Lane | 0.07 | 120 | R | | | | | | | | NA | | NA | | 06/21/2016 |
| | | | | | | | | | | | | | | | | |
| | | | | | | | | | | | | | | | | |
| 4355 | Statute Lane | 0.07 | 140 | R | | | | | | | | NA | | NA | | 06/21/2016 |
| | | | | | | | | | | | | | | | | |
| | | | | | | | | | | | | | | | | |
| 4355 | Statute Lane | 0.09 | 420 | R | | | | | | | | NA | | NA | | 09/28/2006 |
| | | | | | | | | | | | | | | | | |
| | | | | | | | | | | | | | | | | |
| 4356 | Judge Ct | 0.06 | 60 | R | | | | | | | | NA | | NA | | 11/19/2014 |
| | | | | | | | | | | | | | | | | |
| | | | | | | | | | | | | | | | | |
| 4357 | Sheriff Ct | 0.15 | 110 | R | | | | | | | | NA | | NA | | 11/19/2014 |
| | | | | | | | | | | | | | | | | |
| | | | | | | | | | | | | | | | | |
| 4358 | Client Dr | 0.04 | 150 | R | | | | | | | | NA | | NA | | 06/21/2016 |
| | | | | | | | | | | | | | | | | |
| | | | | | | | | | | | | | | | | |
| 4359 | Center St | 0.05 | 70 | R | | | | | | | | NA | | NA | | 11/19/2014 |
| | | | | | | | | | | | | | | | | |
| | | | | | | | | | | | | | | | | |
| 4359 | Center St | 0.06 | 370 | R | | | | | | | | NA | | NA | | 06/21/2016 |
| | | | | | | | | | | | | | | | | |
| | | | | | | | | | | | | | | | | |
| 4359 | Center St | 0.04 | 1800 | R | | | | | | | | NA | | NA | | 06/21/2016 |
| | | | | | | | | | | | | | | | | |
| | | | | | | | | | | | | | | | | |
| 4359 | Center St | 0.08 | 2200 | R | | | | | | | | NA | | NA | | 10/05/2005 |
| | | | | | | | | | | | | | | | | |
| | | | | | | | | | | | | | | | | |

Virginia Department of Transportation
 Traffic Engineering Division
 2018
 Annual Average Daily Traffic Volume Estimates By Section of Route
 Fairfax Maintenance Area

| Route | Length | AADT | QA | 4Tire | Bus | -----Truck----- | | | | QC | K Factor | QK | Dir Factor | AAWDT | QW | Year |
|-----------------------|--------|------|----|-------|-----|-----------------|--------|--------|--------|----|-------------|----|---------------|-------|----|------------|
| | | | | | | 2Axle | 3+Axle | 1Trail | 2Trail | | | | | | | |
| Fairfax County | | | | | | | | | | | | | | | | |
| (4359) Center St | 0.08 | 1900 | R | | | | | | | | NA | | NA | | | 02/03/2015 |
| | | | | | | | | | | | | | | | | |
| (4360) Docket Lane | 0.10 | 90 | R | | | | | | | | NA | | NA | | | 11/19/2014 |
| | | | | | | | | | | | | | | | | |
| (4361) Verdict Dr | 0.04 | 70 | R | | | | | | | | NA | | NA | | | 11/19/2014 |
| | | | | | | | | | | | | | | | | |
| (4361) Verdict Dr | 0.08 | 620 | R | | | | | | | | NA | | NA | | | 10/05/2005 |
| | | | | | | | | | | | | | | | | |
| (4362) Freda Dr | 0.22 | 190 | R | | | | | | | | NA | | NA | | | 11/19/2014 |
| | | | | | | | | | | | | | | | | |
| (4363) Richelieu Dr | 0.05 | 160 | R | | | | | | | | NA | | NA | | | 1997 |
| | | | | | | | | | | | | | | | | |
| (4363) Richelieu Dr | 0.12 | 330 | R | | | | | | | | NA | | NA | | | 1997 |
| | | | | | | | | | | | | | | | | |
| (4363) Richelieu Dr | 0.06 | 480 | R | | | | | | | | NA | | NA | | | 05/19/2015 |
| | | | | | | | | | | | | | | | | |
| (4364) Minerva Ct | 0.06 | 70 | R | | | | | | | | NA | | NA | | | 11/19/2014 |
| | | | | | | | | | | | | | | | | |
| (4365) Malraux Dr | 0.07 | 45 | R | | | | | | | | NA | | NA | | | 11/19/2014 |
| | | | | | | | | | | | | | | | | |
| (4365) Malraux Dr | 0.15 | 100 | R | | | | | | | | NA | | NA | | | 05/19/2015 |
| | | | | | | | | | | | | | | | | |
| (4365) Malraux Dr | 0.11 | 120 | R | | | | | | | | NA | | NA | | | 11/19/2014 |
| | | | | | | | | | | | | | | | | |
| (4366) Loch Lomond Dr | 0.05 | 680 | R | | | | | | | | NA | | NA | | | 09/27/2006 |
| | | | | | | | | | | | | | | | | |
| (4366) Loch Lomond Dr | 0.06 | 320 | R | | | | | | | | NA | | NA | | | 09/27/2006 |
| | | | | | | | | | | | | | | | | |
| (4366) Loch Lomond Dr | 0.16 | 210 | R | | | | | | | | NA | | NA | | | 09/27/2006 |
| | | | | | | | | | | | | | | | | |
| (4366) Loch Lomond Dr | 0.04 | 180 | R | | | | | | | | NA | | NA | | | 09/27/2006 |
| | | | | | | | | | | | | | | | | |
| (4366) Loch Lomond Dr | 0.06 | 150 | R | | | | | | | | NA | | NA | | | 09/27/2006 |
| | | | | | | | | | | | | | | | | |
| (4366) Loch Lomond Dr | 0.13 | 340 | R | | | | | | | | NA | | NA | | | 09/27/2006 |
| | | | | | | | | | | | | | | | | |
| (4367) Clyde Ct | 0.05 | 270 | R | | | | | | | | NA | | NA | | | 11/17/2008 |
| | | | | | | | | | | | | | | | | |
| (4367) Firth Ct | 0.04 | 40 | R | | | | | | | | NA | | NA | | | 08/18/2009 |
| | | | | | | | | | | | | | | | | |
| (4368) Carmichael Dr | 0.12 | 80 | R | | | | | | | | NA | | NA | | | 11/19/2014 |
| | | | | | | | | | | | | | | | | |

Virginia Department of Transportation
Traffic Engineering Division
2018
Annual Average Daily Traffic Volume Estimates By Section of Route
Fairfax Maintenance Area

| Route | Length | AADT | QA | 4Tire | Bus | -----Truck----- | | | | QC | K Factor | QK | Dir Factor | AAWDT | QW | Year |
|-----------------------|------------------|------|-----|-------|-----|-----------------|--------|--------|--------|----|-------------|----|---------------|-------|----|------------|
| | | | | | | 2Axle | 3+Axle | 1Trail | 2Trail | | | | | | | |
| Fairfax County | | | | | | | | | | | | | | | | |
| 4369 | Arroyo Ct | 0.03 | 40 | R | | | | | | | | NA | | NA | | 08/18/2009 |
| | | | | | | | | | | | | | | | | |
| | | | | | | | | | | | | | | | | |
| 4370 | Marcliff Ct | 0.15 | 120 | R | | | | | | | | NA | | NA | | 11/19/2014 |
| | | | | | | | | | | | | | | | | |
| | | | | | | | | | | | | | | | | |
| 4371 | McChesney Ct | 0.06 | 150 | R | | | | | | | | NA | | NA | | 11/17/2008 |
| | | | | | | | | | | | | | | | | |
| | | | | | | | | | | | | | | | | |
| 4371 | McChesney Ct | 0.06 | 50 | R | | | | | | | | NA | | NA | | 11/19/2014 |
| | | | | | | | | | | | | | | | | |
| | | | | | | | | | | | | | | | | |
| 4372 | Lochness Ct | 0.11 | 100 | R | | | | | | | | NA | | NA | | 08/18/2009 |
| | | | | | | | | | | | | | | | | |
| | | | | | | | | | | | | | | | | |
| 4373 | Tartan Ct | 0.08 | 110 | R | | | | | | | | NA | | NA | | 08/18/2009 |
| | | | | | | | | | | | | | | | | |
| | | | | | | | | | | | | | | | | |
| 4374 | Steeple Run | 0.09 | 120 | R | | | | | | | | NA | | NA | | 08/18/2009 |
| | | | | | | | | | | | | | | | | |
| | | | | | | | | | | | | | | | | |
| 4375 | McDuff Ct | 0.08 | 60 | R | | | | | | | | NA | | NA | | 11/19/2014 |
| | | | | | | | | | | | | | | | | |
| | | | | | | | | | | | | | | | | |
| 4376 | Triumph Ct | 0.07 | 110 | R | | | | | | | | NA | | NA | | 12/08/2003 |
| | | | | | | | | | | | | | | | | |
| | | | | | | | | | | | | | | | | |
| 4377 | Mercedes Ct | 0.08 | 70 | R | | | | | | | | NA | | NA | | 11/19/2014 |
| | | | | | | | | | | | | | | | | |
| | | | | | | | | | | | | | | | | |
| 4378 | Windmill Ct | 0.07 | 90 | R | | | | | | | | NA | | NA | | 12/11/2003 |
| | | | | | | | | | | | | | | | | |
| | | | | | | | | | | | | | | | | |
| 4379 | Pilgrim Ct | 0.10 | 80 | R | | | | | | | | NA | | NA | | 12/08/2003 |
| | | | | | | | | | | | | | | | | |
| | | | | | | | | | | | | | | | | |
| 4380 | Delphinium Trail | 0.15 | 30 | R | | | | | | | | NA | | NA | | 02/03/2015 |
| | | | | | | | | | | | | | | | | |
| | | | | | | | | | | | | | | | | |
| 4381 | Phyllmar Pl | 0.11 | 40 | R | | | | | | | | NA | | NA | | 11/19/2014 |
| | | | | | | | | | | | | | | | | |
| | | | | | | | | | | | | | | | | |
| 4382 | Samaga Dr | 0.43 | 140 | R | | | | | | | | NA | | NA | | 01/28/2015 |
| | | | | | | | | | | | | | | | | |
| | | | | | | | | | | | | | | | | |
| 4382 | Samaga Dr | 0.02 | 280 | R | | | | | | | | NA | | NA | | 03/09/2009 |
| | | | | | | | | | | | | | | | | |
| | | | | | | | | | | | | | | | | |
| 4382 | Samaga Dr | 0.10 | 320 | R | | | | | | | | NA | | NA | | 03/09/2009 |
| | | | | | | | | | | | | | | | | |
| | | | | | | | | | | | | | | | | |
| 4382 | Samaga Dr | 0.13 | 390 | R | | | | | | | | NA | | NA | | 01/28/2015 |
| | | | | | | | | | | | | | | | | |
| | | | | | | | | | | | | | | | | |
| 4382 | Samaga Dr | 0.03 | 440 | R | | | | | | | | NA | | NA | | 01/28/2015 |
| | | | | | | | | | | | | | | | | |
| | | | | | | | | | | | | | | | | |
| 4382 | Samaga Dr | 0.23 | 390 | R | | | | | | | | NA | | NA | | 01/28/2015 |
| | | | | | | | | | | | | | | | | |
| | | | | | | | | | | | | | | | | |

Virginia Department of Transportation
Traffic Engineering Division
2018
Annual Average Daily Traffic Volume Estimates By Section of Route
Fairfax Maintenance Area

| Route | Length | AADT | QA | 4Tire | Bus | -----Truck----- | | | | QC | K Factor | QK | Dir Factor | AAWDT | QW | Year |
|-----------------------|--------|------|----|-------|-----|-----------------|--------|--------|--------|----|-------------|----|---------------|-------|----|------------|
| | | | | | | 2Axle | 3+Axle | 1Trail | 2Trail | | | | | | | |
| Fairfax County | | | | | | | | | | | | | | | | |
| 4383 Clide Ct | 0.11 | 40 | R | | | | | | | | NA | | | NA | | 11/19/2014 |
| | | | | | | | | | | | | | | | | |
| 4384 Chariton St | 0.16 | 90 | R | | | | | | | | NA | | | NA | | 08/22/2005 |
| 4384 Chariton St | 0.12 | 60 | R | | | | | | | | NA | | | NA | | 01/28/2015 |
| 4385 Adel Rd | 0.13 | 110 | R | | | | | | | | NA | | | NA | | 11/19/2014 |
| 4385 Adel Rd | 0.16 | 110 | R | | | | | | | | NA | | | NA | | 01/28/2015 |
| 4385 Adel Rd | 0.29 | 60 | R | | | | | | | | NA | | | NA | | 01/28/2015 |
| 4386 Fidelity Ct | 0.13 | 190 | R | | | | | | | | NA | | | NA | | 12/17/2003 |
| 4387 Sugarbush Ct | 0.09 | 190 | R | | | | | | | | NA | | | NA | | 12/17/2003 |
| 4388 Bromley Ct | 0.06 | 70 | R | | | | | | | | NA | | | NA | | 07/11/2018 |
| 4389 Whistler Ct | 0.04 | 50 | R | | | | | | | | NA | | | NA | | 07/11/2018 |
| 4390 Gunnell Farms Dr | 0.04 | 520 | R | | | | | | | | NA | | | NA | | 11/17/2008 |
| 4390 Gunnell Farms Dr | 0.10 | 400 | R | | | | | | | | NA | | | NA | | 11/17/2008 |
| 4390 Gunnell Farms Dr | 0.11 | 200 | R | | | | | | | | NA | | | NA | | 11/17/2008 |
| 4390 Gunnell Farms Dr | 0.05 | 90 | R | | | | | | | | NA | | | NA | | 11/19/2014 |
| 4391 Meadow Dale Ct | 0.06 | 90 | R | | | | | | | | NA | | | NA | | 11/19/2014 |
| 4392 Meadow Valley Dr | 0.11 | 80 | R | | | | | | | | NA | | | NA | | 11/19/2014 |
| 4392 Meadow Valley Dr | 0.19 | 110 | R | | | | | | | | NA | | | NA | | 11/17/2008 |
| 4392 Meadow Valley Dr | 0.04 | 6 | R | | | | | | | | NA | | | NA | | 11/17/2008 |
| 4393 Meadow Knoll Ct | 0.06 | 110 | R | | | | | | | | NA | | | NA | | 11/19/2014 |
| 4394 Carriage Ct | 0.07 | 60 | R | | | | | | | | NA | | | NA | | 11/19/2014 |
| 4395 Rhapsody Dr | 0.09 | 80 | R | | | | | | | | NA | | | NA | | 11/19/2014 |

Virginia Department of Transportation
Traffic Engineering Division
2018
Annual Average Daily Traffic Volume Estimates By Section of Route
Fairfax Maintenance Area

| Route | Length | AADT | QA | 4Tire | Bus | -----Truck----- | | | | QC | K Factor | QK | Dir Factor | AAWDT | QW | Year |
|-----------------------|--------|------|----|-------|-----|-----------------|--------|--------|--------|----|-------------|----|---------------|-------|----|------------|
| | | | | | | 2Axle | 3+Axle | 1Trail | 2Trail | | | | | | | |
| Fairfax County | | | | | | | | | | | | | | | | |
| 4395 Rhapsody Dr | 0.05 | 220 | R | | | | | | | | NA | | | NA | | 02/03/2015 |
| | | | | | | | | | | | | | | | | |
| 4396 Concert Ct | 0.14 | 80 | R | | | | | | | | NA | | | NA | | 11/24/2014 |
| 4397 Bridleridge Ct | 0.07 | 70 | R | | | | | | | | NA | | | NA | | 11/17/2008 |
| 4397 Bridleridge Ct | 0.08 | 80 | R | | | | | | | | NA | | | NA | | 11/24/2014 |
| 4398 Pulley Ct | 0.06 | 50 | R | | | | | | | | NA | | | NA | | 07/30/2009 |
| 4399 Saddleback Ct | 0.04 | 40 | R | | | | | | | | NA | | | NA | | 08/10/2009 |
| 4400 Westmeath Ct | 0.05 | 90 | R | | | | | | | | NA | | | NA | | 12/10/2008 |
| 4400 Canima Spring Ct | 0.03 | 46 | R | | | | | | | | NA | | | NA | | 07/28/2009 |
| 4401 Marlborough Rd | 0.13 | 560 | R | | | | | | | | NA | | | NA | | 09/11/2001 |
| 4401 Marlborough Rd | 0.13 | 400 | R | | | | | | | | NA | | | NA | | 09/11/2001 |
| 4402 Buckingham Rd | 0.05 | 560 | R | | | | | | | | NA | | | NA | | 09/11/2001 |
| 4402 Buckingham Rd | 0.02 | 440 | R | | | | | | | | NA | | | NA | | 03/05/2009 |
| 4402 Buckingham Rd | 0.05 | 360 | R | | | | | | | | NA | | | NA | | 05/27/2015 |
| 4403 Princess Anne Ct | 0.06 | 70 | R | | | | | | | | NA | | | NA | | 08/15/2001 |
| 4405 Ames St | 0.22 | 140 | R | | | | | | | | NA | | | NA | | 09/11/2001 |
| 4405 Ames St | 0.05 | 150 | R | | | | | | | | NA | | | NA | | 03/05/2009 |
| 4406 Portsmouth Rd | 0.08 | 270 | R | | | | | | | | NA | | | NA | | 03/05/2009 |
| 4406 Portsmouth Rd | 0.05 | 300 | F | 96% | 2% | 1% | 1% | 0% | 0% | C | 0.118 | F | 0.561 | 320 | F | 2018 |
| 4406 Portsmouth Rd | 0.29 | 270 | F | 96% | 1% | 1% | 1% | 0% | 0% | C | 0.202 | F | 0.667 | 290 | F | 2018 |
| 4406 Portsmouth Rd | 0.10 | 410 | F | 98% | 1% | 0% | 1% | 0% | 0% | C | 0.162 | F | 0.699 | 440 | F | 2018 |
| 4406 Portsmouth Rd | 0.10 | 530 | F | 98% | 1% | 0% | 1% | 0% | 0% | C | 0.145 | F | 0.702 | 570 | F | 2018 |

Virginia Department of Transportation
Traffic Engineering Division
2018
Annual Average Daily Traffic Volume Estimates By Section of Route
Fairfax Maintenance Area

| Route | Length | AADT | QA | 4Tire | Bus | -----Truck----- | | | | QC | K Factor | QK | Dir Factor | AAWDT | QW | Year |
|-------------------------|--------|------|----|-------|-----|-----------------|--------|--------|--------|----|-------------|----|---------------|-------|----|------------|
| | | | | | | 2Axle | 3+Axle | 1Trail | 2Trail | | | | | | | |
| Fairfax County | | | | | | | | | | | | | | | | |
| (4406) Portsmouth Rd | 0.16 | 830 | F | 99% | 0% | 0% | 0% | 0% | 0% | C | 0.139 | F | 0.639 | 880 | F | 2018 |
| (4406) Portsmouth Rd | 0.07 | 840 | R | | | | | | | | NA | | | NA | | 09/10/2001 |
| (4406) Portsmouth Rd | 0.21 | 710 | R | | | | | | | | NA | | | NA | | 09/10/2001 |
| (4406) Portsmouth Rd | 0.17 | 860 | F | 98% | 0% | 1% | 0% | 0% | 0% | C | 0.14 | F | 0.754 | 910 | F | 2018 |
| (4406) Portsmouth Rd | 0.07 | 1300 | F | 99% | 0% | 1% | 0% | 0% | 0% | C | 0.126 | F | 0.752 | 1400 | F | 2018 |
| (4407) Mauck Ct | 0.11 | 130 | R | | | | | | | | NA | | | NA | | 12/17/2003 |
| (4408) Glen Rose St | 0.03 | 47 | R | | | | | | | | NA | | | NA | | 12/17/2003 |
| (4408) Glen Rose St | 0.10 | 290 | R | | | | | | | | NA | | | NA | | 12/17/2003 |
| (4408) Glen Rose St | 0.14 | 370 | R | | | | | | | | NA | | | NA | | 08/01/2016 |
| (4409) Winterberry Lane | 0.12 | 110 | R | | | | | | | | NA | | | NA | | 08/01/2016 |
| (4410) Pickett Rd | 0.26 | 1300 | R | | | | | | | | NA | | | NA | | 08/02/2016 |
| (4410) Pickett Rd | 0.30 | 230 | R | | | | | | | | NA | | | NA | | 08/02/2016 |
| (4410) Pickett Rd | 0.22 | 300 | R | | | | | | | | NA | | | NA | | 07/30/2009 |
| (4410) Pickett Rd | 0.23 | 820 | R | | | | | | | | NA | | | NA | | 07/30/2009 |
| (4411) Ardath Pl | 0.03 | 49 | R | | | | | | | | NA | | | NA | | 12/17/2003 |
| (4412) Old Creek Dr | 0.09 | 840 | R | | | | | | | | NA | | | NA | | 12/17/2003 |
| (4412) Old Creek Dr | 0.05 | 790 | R | | | | | | | | NA | | | NA | | 12/17/2003 |
| (4412) Old Creek Dr | 0.17 | 590 | R | | | | | | | | NA | | | NA | | 12/17/2003 |
| (4412) Old Creek Dr | 0.13 | 1100 | R | | | | | | | | NA | | | NA | | 12/17/2003 |
| (4413) Hollowview Ct | 0.07 | 170 | R | | | | | | | | NA | | | NA | | 12/17/2003 |
| (4414) Branchview Way | 0.08 | 210 | R | | | | | | | | NA | | | NA | | 12/17/2003 |
| (4415) Barkwood Ct | 0.03 | 60 | R | | | | | | | | NA | | | NA | | 12/17/2003 |

Virginia Department of Transportation
Traffic Engineering Division
2018
Annual Average Daily Traffic Volume Estimates By Section of Route
Fairfax Maintenance Area

| Route | Length | AADT | QA | 4Tire | Bus | -----Truck----- | | | | QC | K Factor | QK | Dir Factor | AAWDT | QW | Year |
|-----------------------|--------|------|----|-------|-----|-----------------|--------|--------|--------|----|-------------|----|---------------|-------|----|------------|
| | | | | | | 2Axle | 3+Axle | 1Trail | 2Trail | | | | | | | |
| Fairfax County | | | | | | | | | | | | | | | | |
| 4415 Barkwood Ct | 0.04 | 70 | R | | | | | | | | NA | | | NA | | 12/17/2003 |
| | | | | | | | | | | | | | | | | |
| 4416 Savoy Dr | 0.20 | 110 | R | | | | | | | | NA | | | NA | | 11/24/2014 |
| 4416 Savoy Dr | 0.09 | 330 | R | | | | | | | | NA | | | NA | | 05/14/2002 |
| 4417 Bede Pl | 0.03 | 40 | R | | | | | | | | NA | | | NA | | 01/31/2002 |
| 4418 Convento Ter | 0.05 | 660 | R | | | | | | | | NA | | | NA | | 01/12/2015 |
| 4418 Convento Ter | 0.08 | 530 | R | | | | | | | | NA | | | NA | | 01/12/2015 |
| 4418 Convento Ter | 0.10 | 45 | R | | | | | | | | NA | | | NA | | 11/24/2014 |
| 4419 Prado Pl | 0.17 | 100 | R | | | | | | | | NA | | | NA | | 11/24/2014 |
| 4420 Mill Springs Dr | 0.06 | 190 | R | | | | | | | | NA | | | NA | | 01/07/2006 |
| 4420 Mill Springs Dr | 0.06 | 130 | R | | | | | | | | NA | | | NA | | 01/07/2006 |
| 4420 Mill Springs Dr | 0.08 | 250 | R | | | | | | | | NA | | | NA | | 01/07/2006 |
| 4420 Mill Springs Dr | 0.04 | NA | | | | | | | | | NA | | | NA | | |
| 4421 Pentland Pl | 0.04 | 320 | R | | | | | | | | NA | | | NA | | 06/08/2015 |
| 4422 Brookings Ct | 0.08 | 60 | R | | | | | | | | NA | | | NA | | 11/24/2014 |
| 4423 Nutwood Way | 0.04 | 1600 | R | | | | | | | | NA | | | NA | | 12/03/2008 |
| 4423 Nutwood Way | 0.07 | 1800 | R | | | | | | | | NA | | | NA | | 12/03/2008 |
| 4423 Nutwood Way | 0.06 | 2000 | R | | | | | | | | NA | | | NA | | 12/03/2008 |
| 4423 Nutwood Way | 0.04 | 40 | R | | | | | | | | NA | | | NA | | 11/24/2014 |
| 4424 Farmview Ct | 0.13 | 150 | R | | | | | | | | NA | | | NA | | 07/30/2009 |
| 4425 Waller Rd | 0.03 | 80 | R | | | | | | | | NA | | | NA | | 1986 |
| 4425 Waller Rd | 0.03 | 10 | R | | | | | | | | NA | | | NA | | 11/24/2014 |

Virginia Department of Transportation
Traffic Engineering Division
2018
Annual Average Daily Traffic Volume Estimates By Section of Route
Fairfax Maintenance Area

| Route | Length | AADT | QA | 4Tire | Bus | -----Truck----- | | | | QC | K Factor | QK | Dir Factor | AAWDT | QW | Year |
|-----------------------|--------|------|----|-------|-----|-----------------|--------|--------|--------|----|-------------|----|---------------|-------|----|------------|
| | | | | | | 2Axle | 3+Axle | 1Trail | 2Trail | | | | | | | |
| Fairfax County | | | | | | | | | | | | | | | | |
| (4426) Smokewood Pl | 0.07 | 70 | R | | | | | | | | NA | | NA | | | 07/30/2009 |
| | | | | | | | | | | | | | | | | |
| | | | | | | | | | | | | | | | | |
| (4427) Kilbourne Dr | 0.08 | 260 | R | | | | | | | | NA | | NA | | | 12/03/2008 |
| | | | | | | | | | | | | | | | | |
| (4427) Kilbourne Dr | 0.14 | 220 | R | | | | | | | | NA | | NA | | | 12/03/2008 |
| | | | | | | | | | | | | | | | | |
| (4428) Spartan Rd | 0.03 | 40 | R | | | | | | | | NA | | NA | | | 11/24/2014 |
| | | | | | | | | | | | | | | | | |
| (4428) Spartan Rd | 0.12 | 50 | R | | | | | | | | NA | | NA | | | 11/24/2014 |
| | | | | | | | | | | | | | | | | |
| (4429) Redfern Ct | 0.03 | 40 | R | | | | | | | | NA | | NA | | | 07/30/2009 |
| | | | | | | | | | | | | | | | | |
| (4430) Hercules Ct | 0.07 | 90 | R | | | | | | | | NA | | NA | | | 01/31/2002 |
| | | | | | | | | | | | | | | | | |
| (4431) Pontiac Dr | 0.09 | 710 | R | | | | | | | | NA | | NA | | | 12/04/2008 |
| | | | | | | | | | | | | | | | | |
| (4432) Tempest Pl | 0.11 | 130 | R | | | | | | | | NA | | NA | | | 07/30/2009 |
| | | | | | | | | | | | | | | | | |
| (4433) Rockcrest Dr | 0.10 | 740 | R | | | | | | | | NA | | NA | | | 06/08/2015 |
| | | | | | | | | | | | | | | | | |
| (4433) Rockcrest Dr | 0.04 | 720 | R | | | | | | | | NA | | NA | | | 03/16/2009 |
| | | | | | | | | | | | | | | | | |
| (4433) Rockcrest Dr | 0.25 | 870 | R | | | | | | | | NA | | NA | | | 03/16/2009 |
| | | | | | | | | | | | | | | | | |
| (4434) Sonata Ct | 0.13 | 140 | R | | | | | | | | NA | | NA | | | 07/30/2009 |
| | | | | | | | | | | | | | | | | |
| (4435) Woodfield St | 0.03 | 60 | R | | | | | | | | NA | | NA | | | 07/30/2009 |
| | | | | | | | | | | | | | | | | |
| (4436) Marley Rd | 0.08 | 310 | R | | | | | | | | NA | | NA | | | 07/30/2009 |
| | | | | | | | | | | | | | | | | |
| (4437) Hillyer St | 0.12 | 130 | R | | | | | | | | NA | | NA | | | 12/04/2008 |
| | | | | | | | | | | | | | | | | |
| (4437) Hillyer St | 0.12 | 90 | R | | | | | | | | NA | | NA | | | 08/01/2016 |
| | | | | | | | | | | | | | | | | |
| (4438) Murdock Rd | 0.08 | 190 | R | | | | | | | | NA | | NA | | | 1986 |
| | | | | | | | | | | | | | | | | |
| (4438) Murdock Rd | 0.12 | 70 | R | | | | | | | | NA | | NA | | | 12/03/2008 |
| | | | | | | | | | | | | | | | | |
| (4439) Hurst Ct | 0.04 | 100 | R | | | | | | | | NA | | NA | | | 07/30/2009 |
| | | | | | | | | | | | | | | | | |

Virginia Department of Transportation
 Traffic Engineering Division
 2018
 Annual Average Daily Traffic Volume Estimates By Section of Route
 Fairfax Maintenance Area

| Route | Length | AADT | QA | 4Tire | Bus | -----Truck----- | | | | QC | K Factor | QK | Dir Factor | AAWDT | QW | Year |
|-----------------------|--------|------|----|-------|-----|-----------------|--------|--------|--------|----|-------------|----|---------------|-------|----|------------|
| | | | | | | 2Axle | 3+Axle | 1Trail | 2Trail | | | | | | | |
| Fairfax County | | | | | | | | | | | | | | | | |
| (4440) Westfield Dr | 0.13 | 130 | R | | | | | | | | NA | | NA | | | 07/30/2009 |
| | | | | | | | | | | | | | | | | |
| | | | | | | | | | | | | | | | | |
| (4441) Ruffin Dr | 0.08 | 110 | R | | | | | | | | NA | | NA | | | 07/05/2000 |
| | | | | | | | | | | | | | | | | |
| (4441) Ruffin Dr | 0.09 | 890 | R | | | | | | | | NA | | NA | | | 01/20/2015 |
| | | | | | | | | | | | | | | | | |
| (4441) Ruffin Dr | 0.06 | 1100 | R | | | | | | | | NA | | NA | | | 01/20/2015 |
| | | | | | | | | | | | | | | | | |
| (4442) Butler Dr | 0.05 | 60 | R | | | | | | | | NA | | NA | | | 07/05/2000 |
| | | | | | | | | | | | | | | | | |
| (4443) Rhett Lane | 0.14 | 170 | R | | | | | | | | NA | | NA | | | 01/20/2015 |
| | | | | | | | | | | | | | | | | |
| (4444) Georgian Pl | 0.04 | 40 | R | | | | | | | | NA | | NA | | | 11/24/2014 |
| | | | | | | | | | | | | | | | | |
| (4444) Georgian Way | 0.21 | 170 | R | | | | | | | | NA | | NA | | | 12/09/2008 |
| | | | | | | | | | | | | | | | | |
| (4444) Georgian Way | 0.08 | 160 | R | | | | | | | | NA | | NA | | | 12/09/2008 |
| | | | | | | | | | | | | | | | | |
| (4445) Paul Revere Ct | 0.12 | 90 | R | | | | | | | | NA | | NA | | | 07/30/2009 |
| | | | | | | | | | | | | | | | | |
| (4446) Leamington Ct | 0.09 | 110 | R | | | | | | | | NA | | NA | | | 07/30/2009 |
| | | | | | | | | | | | | | | | | |
| (4447) Latrobe Ct | 0.03 | 30 | R | | | | | | | | NA | | NA | | | 11/24/2014 |
| | | | | | | | | | | | | | | | | |
| (4448) Lynn Regis Ct | 0.11 | 90 | R | | | | | | | | NA | | NA | | | 07/30/2009 |
| | | | | | | | | | | | | | | | | |
| (4449) Newdale Dr | 0.08 | 130 | R | | | | | | | | NA | | NA | | | 12/16/2008 |
| | | | | | | | | | | | | | | | | |
| (4450) Kenilworth Dr | 0.35 | 690 | R | | | | | | | | NA | | NA | | | 1991 |
| | | | | | | | | | | | | | | | | |
| (4450) Kenilworth Dr | 0.09 | 1500 | R | | | | | | | | NA | | NA | | | 05/08/2003 |
| | | | | | | | | | | | | | | | | |
| (4450) Kenilworth Dr | 0.47 | 1100 | R | | | | | | | | NA | | NA | | | 01/29/2002 |
| | | | | | | | | | | | | | | | | |
| (4451) Kempton Dr | 0.07 | 190 | R | | | | | | | | NA | | NA | | | 01/29/2002 |
| | | | | | | | | | | | | | | | | |
| (4451) Kempton Dr | 0.15 | 210 | R | | | | | | | | NA | | NA | | | 01/29/2002 |
| | | | | | | | | | | | | | | | | |
| (4452) Margate St | 0.16 | 120 | R | | | | | | | | NA | | NA | | | 01/29/2002 |
| | | | | | | | | | | | | | | | | |

Virginia Department of Transportation
Traffic Engineering Division
2018
Annual Average Daily Traffic Volume Estimates By Section of Route
Fairfax Maintenance Area

| Route | Length | AADT | QA | 4Tire | Bus | -----Truck----- | | | | QC | K Factor | QK | Dir Factor | AAWDT | QW | Year |
|-----------------------------|--------|------|----|-------|-----|-----------------|--------|--------|--------|----|-------------|----|---------------|-------|----|------------|
| | | | | | | 2Axle | 3+Axle | 1Trail | 2Trail | | | | | | | |
| Fairfax County | | | | | | | | | | | | | | | | |
| (4453) Avon Ct | 0.05 | 70 | R | | | | | | | | NA | | | NA | | 01/29/2002 |
| | | | | | | | | | | | | | | | | |
| | | | | | | | | | | | | | | | | |
| (4454) Ventnor Lane | 0.34 | 180 | R | | | | | | | | NA | | | NA | | 01/29/2002 |
| | | | | | | | | | | | | | | | | |
| | | | | | | | | | | | | | | | | |
| (4455) Queen Elizabeth Blvd | 0.99 | 1600 | R | | | | | | | | NA | | | NA | | 12/09/2008 |
| | | | | | | | | | | | | | | | | |
| (4455) Queen Elizabeth Blvd | 0.47 | 830 | R | | | | | | | | NA | | | NA | | 05/12/2003 |
| | | | | | | | | | | | | | | | | |
| | | | | | | | | | | | | | | | | |
| (4456) King Richard Dr | 0.29 | 150 | R | | | | | | | | NA | | | NA | | 12/09/2008 |
| | | | | | | | | | | | | | | | | |
| (4456) King Richard Dr | 0.05 | 210 | R | | | | | | | | NA | | | NA | | 12/09/2008 |
| | | | | | | | | | | | | | | | | |
| (4456) King Richard Dr | 0.10 | 250 | R | | | | | | | | NA | | | NA | | 01/12/2015 |
| | | | | | | | | | | | | | | | | |
| (4456) King Richard Dr | 0.05 | 410 | R | | | | | | | | NA | | | NA | | 12/09/2008 |
| | | | | | | | | | | | | | | | | |
| (4456) King Richard Dr | 0.19 | 220 | R | | | | | | | | NA | | | NA | | 12/09/2008 |
| | | | | | | | | | | | | | | | | |
| (4456) King Richard Dr | 0.10 | 210 | R | | | | | | | | NA | | | NA | | 12/09/2008 |
| | | | | | | | | | | | | | | | | |
| | | | | | | | | | | | | | | | | |
| (4457) Damian Ct | 0.04 | 60 | R | | | | | | | | NA | | | NA | | 07/30/2009 |
| | | | | | | | | | | | | | | | | |
| | | | | | | | | | | | | | | | | |
| (4458) Ganelon Ct | 0.05 | 50 | R | | | | | | | | NA | | | NA | | 07/30/2009 |
| | | | | | | | | | | | | | | | | |
| | | | | | | | | | | | | | | | | |
| (4459) Chanticleer Ave | 0.24 | 90 | R | | | | | | | | NA | | | NA | | 12/09/2008 |
| | | | | | | | | | | | | | | | | |
| (4459) Chanticleer Ave | 0.12 | 270 | R | | | | | | | | NA | | | NA | | 12/09/2008 |
| | | | | | | | | | | | | | | | | |
| (4459) Chanticleer Ave | 0.02 | 20 | R | | | | | | | | NA | | | NA | | 11/24/2014 |
| | | | | | | | | | | | | | | | | |
| | | | | | | | | | | | | | | | | |
| (4460) Centaurs Ct | 0.05 | 70 | R | | | | | | | | NA | | | NA | | 01/31/2002 |
| | | | | | | | | | | | | | | | | |
| (4460) Centaurs Ct | 0.12 | 190 | R | | | | | | | | NA | | | NA | | 01/31/2002 |
| | | | | | | | | | | | | | | | | |
| | | | | | | | | | | | | | | | | |
| (4461) Ponderosa Dr | 0.04 | 810 | R | | | | | | | | NA | | | NA | | 12/09/2008 |
| | | | | | | | | | | | | | | | | |
| (4461) Ponderosa Dr | 0.08 | 410 | R | | | | | | | | NA | | | NA | | 12/09/2008 |
| | | | | | | | | | | | | | | | | |
| (4461) Ponderosa Dr | 0.08 | 610 | R | | | | | | | | NA | | | NA | | 12/09/2008 |
| | | | | | | | | | | | | | | | | |
| (4461) Ponderosa Dr | 0.05 | 640 | R | | | | | | | | NA | | | NA | | 12/09/2008 |
| | | | | | | | | | | | | | | | | |
| (4461) Ponderosa Dr | 0.15 | 740 | R | | | | | | | | NA | | | NA | | 12/09/2008 |
| | | | | | | | | | | | | | | | | |

Virginia Department of Transportation
Traffic Engineering Division
2018
Annual Average Daily Traffic Volume Estimates By Section of Route
Fairfax Maintenance Area

| Route | Length | AADT | QA | 4Tire | Bus | -----Truck----- | | | | QC | K Factor | QK | Dir Factor | AAWDT | QW | Year |
|-------------------------|--------|------|----|-------|-----|-----------------|--------|--------|--------|----|-------------|----|---------------|-------|----|------------|
| | | | | | | 2Axle | 3+Axle | 1Trail | 2Trail | | | | | | | |
| Fairfax County | | | | | | | | | | | | | | | | |
| (4461) Ponderosa Dr | 0.05 | 590 | R | | | | | | | | NA | | | NA | | 12/09/2008 |
| | | | | | | | | | | | | | | | | |
| | | | | | | | | | | | | | | | | |
| (4462) Regor Lane | 0.10 | 100 | R | | | | | | | | NA | | | NA | | 12/09/2008 |
| | | | | | | | | | | | | | | | | |
| | | | | | | | | | | | | | | | | |
| (4463) Willowridge Lane | 0.07 | 180 | R | | | | | | | | NA | | | NA | | 07/30/2009 |
| | | | | | | | | | | | | | | | | |
| | | | | | | | | | | | | | | | | |
| (4464) Harling Lane | 0.03 | 30 | R | | | | | | | | NA | | | NA | | 11/24/2014 |
| | | | | | | | | | | | | | | | | |
| | | | | | | | | | | | | | | | | |
| (4465) Pixie Ct | 0.07 | 210 | R | | | | | | | | NA | | | NA | | 01/12/2015 |
| | | | | | | | | | | | | | | | | |
| | | | | | | | | | | | | | | | | |
| (4465) Pixie Ct | 0.05 | 45 | R | | | | | | | | NA | | | NA | | 11/24/2014 |
| | | | | | | | | | | | | | | | | |
| | | | | | | | | | | | | | | | | |
| (4466) Chantal Lane | 0.09 | 160 | R | | | | | | | | NA | | | NA | | 01/12/2015 |
| | | | | | | | | | | | | | | | | |
| | | | | | | | | | | | | | | | | |
| (4466) Chantal Lane | 0.07 | 100 | R | | | | | | | | NA | | | NA | | 01/12/2015 |
| | | | | | | | | | | | | | | | | |
| | | | | | | | | | | | | | | | | |
| (4466) Chantal Lane | 0.03 | 40 | R | | | | | | | | NA | | | NA | | 11/24/2014 |
| | | | | | | | | | | | | | | | | |
| | | | | | | | | | | | | | | | | |
| (4467) Petros Ct | 0.05 | 40 | R | | | | | | | | NA | | | NA | | 11/24/2014 |
| | | | | | | | | | | | | | | | | |
| | | | | | | | | | | | | | | | | |
| (4468) Denise Lane | 0.14 | 170 | R | | | | | | | | NA | | | NA | | 12/07/2005 |
| | | | | | | | | | | | | | | | | |
| | | | | | | | | | | | | | | | | |
| (4469) Taylor Lane | 0.08 | 210 | R | | | | | | | | NA | | | NA | | 01/12/2006 |
| | | | | | | | | | | | | | | | | |
| | | | | | | | | | | | | | | | | |
| (4469) Taylor Lane | 0.06 | 360 | R | | | | | | | | NA | | | NA | | 02/01/2017 |
| | | | | | | | | | | | | | | | | |
| | | | | | | | | | | | | | | | | |
| (4470) Palmer St | 0.16 | 100 | F | 97% | 0% | 1% | 1% | 0% | 0% | C | 0.133 | F | 0.533 | 100 | F | 2018 |
| | | | | | | | | | | | | | | | | |
| | | | | | | | | | | | | | | | | |
| (4471) Willowmere Dr | 0.08 | 670 | R | | | | | | | | NA | | | NA | | 08/02/2016 |
| | | | | | | | | | | | | | | | | |
| | | | | | | | | | | | | | | | | |
| (4471) Willowmere Dr | 0.09 | 510 | R | | | | | | | | NA | | | NA | | 11/02/2005 |
| | | | | | | | | | | | | | | | | |
| | | | | | | | | | | | | | | | | |
| (4471) Willowmere Dr | 0.11 | 670 | R | | | | | | | | NA | | | NA | | 11/02/2005 |
| | | | | | | | | | | | | | | | | |
| | | | | | | | | | | | | | | | | |
| (4472) Karver Lane | 0.11 | 250 | R | | | | | | | | NA | | | NA | | 12/17/2008 |
| | | | | | | | | | | | | | | | | |
| | | | | | | | | | | | | | | | | |
| (4473) Ector Ct | 0.03 | 40 | R | | | | | | | | NA | | | NA | | 11/24/2014 |
| | | | | | | | | | | | | | | | | |
| | | | | | | | | | | | | | | | | |
| (4474) Camelot Dr | 0.29 | 270 | R | | | | | | | | NA | | | NA | | 01/12/2006 |
| | | | | | | | | | | | | | | | | |
| | | | | | | | | | | | | | | | | |

Virginia Department of Transportation
Traffic Engineering Division
2018
Annual Average Daily Traffic Volume Estimates By Section of Route
Fairfax Maintenance Area

| Route | Length | AADT | QA | 4Tire | Bus | -----Truck----- | | | | QC | K Factor | QK | Dir Factor | AAWDT | QW | Year |
|-----------------------|--------|------|----|-------|-----|--------------------------|--------|--------|--------|----|-------------|----|---------------|-------|----|------------|
| | | | | | | 2Axle | 3+Axle | 1Trail | 2Trail | | | | | | | |
| Fairfax County | | | | | | | | | | | | | | | | |
| (4474) Camelot Dr | 0.10 | 150 | R | | | From 29-4020 Saxony Dr | | | | | NA | | | NA | | 01/15/2015 |
| (4474) Camelot Dr | 0.09 | 80 | R | | | To 29-4022 Balin Ct | | | | | NA | | | NA | | 11/24/2014 |
| | | | | | | To Cul-de-Sac | | | | | | | | | | |
| (4475) Merlin Way | 0.07 | 80 | R | | | From Dead End | | | | | NA | | | NA | | 11/24/2014 |
| (4475) Merlin Way | 0.05 | 370 | R | | | To 29-4477 Druid Lane | | | | | NA | | | NA | | 02/01/2017 |
| (4475) Merlin Way | 0.08 | 420 | R | | | To 29-4479 Gawaine Ct | | | | | NA | | | NA | | 02/01/2017 |
| | | | | | | To 29-3679 King Arthur | | | | | | | | | | |
| (4476) Galahad Ct | 0.06 | 60 | R | | | From Cul-de-Sac | | | | | NA | | | NA | | 11/24/2014 |
| | | | | | | To 29-3679 King Arthur | | | | | | | | | | |
| (4477) Druid Lane | 0.10 | 180 | R | | | From 29-4475 Merlin Way | | | | | NA | | | NA | | 01/15/2015 |
| | | | | | | To 29-4478 Launcelot Way | | | | | | | | | | |
| (4478) Launcelot Way | 0.02 | 40 | R | | | From Dead End | | | | | NA | | | NA | | 11/24/2014 |
| (4478) Launcelot Way | 0.05 | 120 | R | | | To 29-4480 Tristan Ct | | | | | NA | | | NA | | 07/11/2018 |
| (4478) Launcelot Way | 0.14 | 180 | R | | | To 29-4477 Druid Lane | | | | | NA | | | NA | | 02/01/2017 |
| (4478) Launcelot Way | 0.07 | 260 | R | | | To 29-4499 Excalibur Ct | | | | | NA | | | NA | | 01/12/2006 |
| (4478) Launcelot Way | 0.08 | 270 | R | | | To 29-4473 Ector Ct | | | | | NA | | | NA | | 02/01/2017 |
| (4478) Launcelot Way | 0.10 | 110 | R | | | To 29-4024 Guinevere Dr | | | | | NA | | | NA | | 02/01/2017 |
| | | | | | | To 29-4025 Chivalry Rd | | | | | | | | | | |
| (4479) Gawaine Ct | 0.03 | 50 | R | | | From 29-4475 Merlin Way | | | | | NA | | | NA | | 11/24/2014 |
| | | | | | | To Cul-de-Sac | | | | | | | | | | |
| (4480) Tristan Ct | 0.05 | 50 | R | | | From Cul-de-Sac | | | | | NA | | | NA | | 11/24/2014 |
| | | | | | | To 29-4478 Launcelot Way | | | | | | | | | | |
| (4481) Sedgfield Rd | 0.10 | 130 | R | | | From 29-4483 Forsgate Pl | | | | | NA | | | NA | | 09/15/2001 |
| (4481) Sedgfield Rd | 0.10 | 80 | R | | | To 29-2538 Prestwick Dr | | | | | NA | | | NA | | 09/15/2001 |
| | | | | | | To 29-4482 Brookridge Pl | | | | | | | | | | |
| (4482) Brookridge Pl | 0.10 | 90 | R | | | From 0.10 MS 29-4481 | | | | | NA | | | NA | | 08/08/2001 |
| (4482) Brookridge Pl | 0.04 | 20 | R | | | To 29-4481 Sedgfield Rd | | | | | NA | | | NA | | 08/08/2001 |
| | | | | | | To Dead End | | | | | | | | | | |
| (4483) Forsgate Pl | 0.05 | 100 | R | | | From 0.05 MS 29-4481 | | | | | NA | | | NA | | 09/15/2001 |
| (4483) Forsgate Pl | 0.04 | 50 | R | | | To 29-4481 Sedgfield Rd | | | | | NA | | | NA | | 09/15/2001 |
| | | | | | | To Dead End | | | | | | | | | | |

Virginia Department of Transportation
Traffic Engineering Division
2018
Annual Average Daily Traffic Volume Estimates By Section of Route
Fairfax Maintenance Area

| Route | Length | AADT | QA | 4Tire | Bus | -----Truck----- | | | | QC | K Factor | QK | Dir Factor | AAWDT | QW | Year |
|--------------------------|--------|------|----|-------|-----|-----------------|--------|--------|--------|----|-------------|----|---------------|-------|----|------------|
| | | | | | | 2Axle | 3+Axle | 1Trail | 2Trail | | | | | | | |
| Fairfax County | | | | | | | | | | | | | | | | |
| (4484) Ramsey Ct | 0.04 | 70 | R | | | | | | | | | | | NA | | 08/05/2009 |
| | | | | | | | | | | | | | | | | |
| (4485) Minton Dr | 0.07 | 90 | R | | | | | | | | | | | NA | | 01/30/2002 |
| (4485) Minton Dr | 0.06 | 230 | R | | | | | | | | | | | NA | | 08/02/2016 |
| (4485) Minton Dr | 0.10 | 230 | R | | | | | | | | | | | NA | | 01/30/2002 |
| (4485) Minton Dr | 0.14 | 160 | R | | | | | | | | | | | NA | | 08/02/2016 |
| (4486) Haviland Ct | 0.09 | 100 | R | | | | | | | | | | | NA | | 01/30/2002 |
| (4487) Worcester Dr | 0.22 | 90 | R | | | | | | | | | | | NA | | 12/16/2008 |
| (4487) Worcester Dr | 0.04 | 50 | R | | | | | | | | | | | NA | | 11/24/2014 |
| (4488) Toll House Rd | 0.12 | 770 | R | | | | | | | | | | | NA | | 12/09/2008 |
| (4488) Toll House Rd | 0.05 | 700 | R | | | | | | | | | | | NA | | 12/09/2008 |
| (4488) Toll House Rd | 0.17 | 260 | R | | | | | | | | | | | NA | | 12/09/2008 |
| (4488) Toll Houe Rd | 0.18 | 1200 | R | | | | | | | | | | | NA | | 12/09/2008 |
| (4488) Toll House Rd | 0.09 | 610 | R | | | | | | | | | | | NA | | 12/09/2008 |
| (4488) Toll House Rd | 0.35 | 220 | R | | | | | | | | | | | NA | | 12/09/2008 |
| (4488) Toll House Rd | 0.15 | 130 | R | | | | | | | | | | | NA | | 12/09/2008 |
| (4489) Quarter Charge Dr | 0.17 | 110 | R | | | | | | | | | | | NA | | 11/24/2014 |
| (4489) Quarter Charge Dr | 0.08 | 250 | R | | | | | | | | | | | NA | | 12/09/2008 |
| (4490) Chartwell Ct | 0.04 | 30 | R | | | | | | | | | | | NA | | 07/30/2009 |
| (4491) Holborn Ave | 1.16 | 790 | R | | | | | | | | | | | NA | | 03/04/2009 |
| (4492) Planters Ct | 0.11 | 140 | R | | | | | | | | | | | NA | | 07/30/2009 |
| (4493) Valiant Ct | 0.06 | 50 | R | | | | | | | | | | | NA | | 11/24/2014 |
| (4493) Valiant Ct | 0.06 | 60 | R | | | | | | | | | | | NA | | 11/24/2014 |

Virginia Department of Transportation
Traffic Engineering Division
2018
Annual Average Daily Traffic Volume Estimates By Section of Route
Fairfax Maintenance Area

| Route | Length | AADT | QA | 4Tire | Bus | -----Truck----- | | | | QC | K Factor | QK | Dir Factor | AAWDT | QW | Year |
|------------------------|--------|-------|----|-------|-----|-----------------|--------|--------|--------|----|-------------|----|---------------|-------|----|------------|
| | | | | | | 2Axle | 3+Axle | 1Trail | 2Trail | | | | | | | |
| Fairfax County | | | | | | | | | | | | | | | | |
| 4494 Mockingbird Dr | 0.17 | 630 | R | | | | | | | | | NA | | NA | | 01/12/2015 |
| | | | | | | | | | | | | | | | | |
| 4495 Briar Creek Dr | 0.62 | 260 | R | | | | | | | | | NA | | NA | | 03/04/2009 |
| 4495 Briar Creek Dr | 0.43 | 150 | R | | | | | | | | | NA | | NA | | 01/30/2017 |
| 4495 Briar Creek Dr | 0.14 | 80 | R | | | | | | | | | NA | | NA | | 07/30/2009 |
| 4496 Acosta Rd | 0.08 | 770 | R | | | | | | | | | NA | | NA | | 12/07/2005 |
| 4496 Acosta Rd | 0.26 | 690 | R | | | | | | | | | NA | | NA | | 12/07/2005 |
| 4496 Acosta Rd | 0.07 | 610 | R | | | | | | | | | NA | | NA | | 12/07/2005 |
| 4496 Acosta Rd | 0.07 | 470 | R | | | | | | | | | NA | | NA | | 12/07/2005 |
| 4496 Acosta Rd | 0.23 | 430 | R | | | | | | | | | NA | | NA | | 12/07/2005 |
| 4497 Woodchuck Ct | 0.05 | 70 | R | | | | | | | | | NA | | NA | | 07/30/2009 |
| 4498 Limoges Dr | 0.07 | 50 | R | | | | | | | | | NA | | NA | | 11/24/2014 |
| 4498 Limoges Dr | 0.17 | 90 | R | | | | | | | | | NA | | NA | | 12/16/2008 |
| 4498 Limoges Dr | 0.06 | 50 | R | | | | | | | | | NA | | NA | | 11/24/2014 |
| 4499 Excalibur Ct | 0.05 | 60 | R | | | | | | | | | NA | | NA | | 07/30/2009 |
| 4500 Old Keene Mill Rd | 0.15 | 90 | R | | | | | | | | | NA | | NA | | 07/28/2009 |
| 4501 Roxann Rd | 0.30 | 540 | R | | | | | | | | | NA | | NA | | 07/27/2009 |
| 4502 Fullerton Rd | 1.04 | 8500 | F | 96% | 2% | 1% | 0% | 1% | 0% | C | 0.088 | F | 0.554 | 9000 | F | 2018 |
| 4502 Boudinot Dr | 0.12 | 26000 | R | | | | | | | | | NA | | NA | | 12/01/2009 |
| 4503 Haute Ct | 0.06 | 880 | R | | | | | | | | | NA | | NA | | 05/26/2015 |
| 4504 Walking Horse Ct | 0.05 | 90 | R | | | | | | | | | NA | | NA | | 12/07/2001 |
| 4505 Sydney Rd | 0.38 | 360 | R | | | | | | | | | NA | | NA | | 05/26/2015 |

Virginia Department of Transportation
Traffic Engineering Division
2018
Annual Average Daily Traffic Volume Estimates By Section of Route
Fairfax Maintenance Area

| Route | Length | AADT | QA | 4Tire | Bus | -----Truck----- | | | | QC | K Factor | QK | Dir Factor | AAWDT | QW | Year |
|-----------------------|--------|------|----|-------|-----|-----------------|--------|--------|--------|----|-------------|----|---------------|-------|----|------------|
| | | | | | | 2Axle | 3+Axle | 1Trail | 2Trail | | | | | | | |
| Fairfax County | | | | | | | | | | | | | | | | |
| (4506) Woodfair Dr | 0.06 | 60 | R | | | | | | | | NA | | | NA | | 09/05/2001 |
| | | | | | | | | | | | | | | | | |
| | | | | | | | | | | | | | | | | |
| (4507) Craftown Rd | 0.05 | 48 | R | | | | | | | | NA | | | NA | | 09/05/2001 |
| | | | | | | | | | | | | | | | | |
| | | | | | | | | | | | | | | | | |
| (4507) Craftown Rd | 0.03 | 70 | R | | | | | | | | NA | | | NA | | 02/05/2015 |
| | | | | | | | | | | | | | | | | |
| | | | | | | | | | | | | | | | | |
| (4507) Craftown Rd | 0.23 | 190 | R | | | | | | | | NA | | | NA | | 11/05/2001 |
| | | | | | | | | | | | | | | | | |
| | | | | | | | | | | | | | | | | |
| (4508) Wild Acre Way | 0.12 | 80 | R | | | | | | | | NA | | | NA | | 11/05/2001 |
| | | | | | | | | | | | | | | | | |
| | | | | | | | | | | | | | | | | |
| (4509) Wedo Lane | 0.05 | 30 | R | | | | | | | | NA | | | NA | | 11/05/2001 |
| | | | | | | | | | | | | | | | | |
| | | | | | | | | | | | | | | | | |
| (4510) Rivington Rd | 0.07 | 270 | R | | | | | | | | NA | | | NA | | 01/02/2002 |
| | | | | | | | | | | | | | | | | |
| | | | | | | | | | | | | | | | | |
| (4510) Rivington Rd | 0.20 | 420 | R | | | | | | | | NA | | | NA | | 01/02/2002 |
| | | | | | | | | | | | | | | | | |
| | | | | | | | | | | | | | | | | |
| (4510) Rivington Rd | 0.06 | 720 | R | | | | | | | | NA | | | NA | | 01/02/2002 |
| | | | | | | | | | | | | | | | | |
| | | | | | | | | | | | | | | | | |
| (4511) Greenview Lane | 0.12 | 210 | R | | | | | | | | NA | | | NA | | 12/09/2008 |
| | | | | | | | | | | | | | | | | |
| | | | | | | | | | | | | | | | | |
| (4511) Greenview Lane | 0.09 | 330 | R | | | | | | | | NA | | | NA | | 12/09/2008 |
| | | | | | | | | | | | | | | | | |
| | | | | | | | | | | | | | | | | |
| (4511) Greenview Lane | 0.14 | 570 | R | | | | | | | | NA | | | NA | | 12/09/2008 |
| | | | | | | | | | | | | | | | | |
| | | | | | | | | | | | | | | | | |
| (4511) Greenview Lane | 0.06 | 260 | R | | | | | | | | NA | | | NA | | 01/02/2002 |
| | | | | | | | | | | | | | | | | |
| | | | | | | | | | | | | | | | | |
| (4511) Greenview Lane | 0.05 | 280 | R | | | | | | | | NA | | | NA | | 01/02/2002 |
| | | | | | | | | | | | | | | | | |
| | | | | | | | | | | | | | | | | |
| (4511) Greenview Lane | 0.14 | 470 | R | | | | | | | | NA | | | NA | | 01/02/2002 |
| | | | | | | | | | | | | | | | | |
| | | | | | | | | | | | | | | | | |
| (4512) Newby Ct | 0.05 | 60 | R | | | | | | | | NA | | | NA | | 01/02/2002 |
| | | | | | | | | | | | | | | | | |
| | | | | | | | | | | | | | | | | |
| (4513) Brixton St | 0.12 | 50 | R | | | | | | | | NA | | | NA | | 12/09/2008 |
| | | | | | | | | | | | | | | | | |
| | | | | | | | | | | | | | | | | |
| (4514) Harland Dr | 0.08 | 140 | R | | | | | | | | NA | | | NA | | 01/02/2002 |
| | | | | | | | | | | | | | | | | |
| | | | | | | | | | | | | | | | | |
| (4514) Harland Dr | 0.08 | 230 | R | | | | | | | | NA | | | NA | | 01/02/2002 |
| | | | | | | | | | | | | | | | | |
| | | | | | | | | | | | | | | | | |
| (4514) Harland Dr | 0.04 | 460 | R | | | | | | | | NA | | | NA | | 12/09/2008 |
| | | | | | | | | | | | | | | | | |
| | | | | | | | | | | | | | | | | |
| (4514) Harland Dr | 0.09 | 630 | R | | | | | | | | NA | | | NA | | 12/09/2008 |
| | | | | | | | | | | | | | | | | |
| | | | | | | | | | | | | | | | | |
| (4515) Portree Ct | 0.08 | 70 | R | | | | | | | | NA | | | NA | | 11/24/2014 |
| | | | | | | | | | | | | | | | | |
| | | | | | | | | | | | | | | | | |

Virginia Department of Transportation
Traffic Engineering Division
2018
Annual Average Daily Traffic Volume Estimates By Section of Route
Fairfax Maintenance Area

| Route | Length | AADT | QA | 4Tire | Bus | -----Truck----- | | | | QC | K Factor | QK | Dir Factor | AAWDT | QW | Year |
|-----------------------|--------|------|----|-------|-----|--------------------------------|--------|--------|--------|----|-------------|----|---------------|-------|----|------------|
| | | | | | | 2Axle | 3+Axle | 1Trail | 2Trail | | | | | | | |
| Fairfax County | | | | | | | | | | | | | | | | |
| (4516) Holford Lane | 0.12 | 110 | R | | | | | | | | | NA | | NA | | 11/24/2014 |
| | | | | | | From: Cul-de-Sac | | | | | | | | | | |
| | | | | | | To: 29-4511 Greenview Lane | | | | | | | | | | |
| (4516) Holford Lane | 0.06 | 90 | R | | | | | | | | | NA | | NA | | 12/09/2008 |
| | | | | | | From: 29-4514 Harland Dr | | | | | | | | | | |
| (4516) Holford Lane | 0.24 | 250 | R | | | | | | | | | NA | | NA | | 01/02/2002 |
| | | | | | | To: 29-3332 Greeley Blvd | | | | | | | | | | |
| (4517) Sandover Ct | 0.17 | 210 | R | | | | | | | | | NA | | NA | | 01/02/2002 |
| | | | | | | From: Cul-de-Sac | | | | | | | | | | |
| | | | | | | To: 29-4514 Harland Dr | | | | | | | | | | |
| (4518) Kensal Ct | 0.09 | 130 | R | | | | | | | | | NA | | NA | | 01/02/2002 |
| | | | | | | From: 29-4514 Harland Dr | | | | | | | | | | |
| | | | | | | To: Cul-de-Sac | | | | | | | | | | |
| (4519) Sue Paige Ct | 0.04 | 80 | R | | | | | | | | | NA | | NA | | 07/28/2009 |
| | | | | | | From: 29-4520 Side Saddle Rd | | | | | | | | | | |
| | | | | | | To: Cul-de-Sac | | | | | | | | | | |
| (4520) Side Saddle Rd | 0.07 | 350 | R | | | | | | | | | NA | | NA | | 02/19/2009 |
| | | | | | | From: 29-4521 Huntsman Blvd | | | | | | | | | | |
| (4520) Side Saddle Rd | 0.10 | 280 | R | | | | | | | | | NA | | NA | | 12/10/2008 |
| | | | | | | To: 29-4525 Reynard Dr | | | | | | | | | | |
| (4520) Side Saddle Rd | 0.10 | 230 | R | | | | | | | | | NA | | NA | | 12/10/2008 |
| | | | | | | From: 29-4519 Sue Paige Ct | | | | | | | | | | |
| (4520) Side Saddle Rd | 0.07 | 1400 | R | | | | | | | | | NA | | NA | | 12/10/2008 |
| | | | | | | To: 29-4530 Houndmaster Rd | | | | | | | | | | |
| | | | | | | From: 29-4533 Etta Dr | | | | | | | | | | |
| (4521) Huntsman Blvd | 0.45 | 820 | R | | | | | | | | | NA | | NA | | 12/03/2001 |
| | | | | | | From: Cul-de-Sac | | | | | | | | | | |
| (4521) Huntsman Blvd | 0.22 | 1900 | R | | | | | | | | | NA | | NA | | 12/17/2008 |
| | | | | | | From: 29-6864 Janphil Lane | | | | | | | | | | |
| (4521) Huntsman Blvd | 0.05 | 2500 | R | | | | | | | | | NA | | NA | | 12/17/2008 |
| | | | | | | From: 29-6862 Macswain Pl | | | | | | | | | | |
| (4521) Huntsman Blvd | 1.27 | 7500 | F | 98% | 1% | 0% | 0% | 0% | 0% | F | 0.094 | F | 0.565 | 8000 | F | 2018 |
| | | | | | | To: 29-641 Fairfax County Pkwy | | | | | | | | | | |
| (4521) Huntsman Blvd | 0.65 | 7400 | F | 98% | 1% | 0% | 0% | 0% | 0% | C | 0.098 | F | 0.574 | 7900 | F | 2018 |
| | | | | | | From: 29-640 Sydenstricker Rd | | | | | | | | | | |
| (4521) Huntsman Blvd | 0.64 | 1400 | R | | | | | | | | | NA | | NA | | 07/28/2009 |
| | | | | | | From: 29-644 Old Keene Mill Rd | | | | | | | | | | |
| | | | | | | To: Dead End | | | | | | | | | | |
| (4522) Bridle Wood Dr | 0.08 | 70 | R | | | | | | | | | NA | | NA | | 11/24/2014 |
| | | | | | | From: Dead End | | | | | | | | | | |
| (4522) Bridle Wood Dr | 0.07 | 290 | R | | | | | | | | | NA | | NA | | 12/09/2008 |
| | | | | | | From: 29-4528 Grey Fox Dr | | | | | | | | | | |
| (4522) Bridle Wood Dr | 0.07 | 510 | R | | | | | | | | | NA | | NA | | 12/10/2008 |
| | | | | | | To: 29-4521 Huntsman Blvd | | | | | | | | | | |
| (4522) Bridle Wood Dr | 0.07 | 360 | R | | | | | | | | | NA | | NA | | 12/10/2008 |
| | | | | | | From: 29-4523 Jenny Dee Pl | | | | | | | | | | |
| (4522) Bridle Wood Dr | 0.03 | 350 | R | | | | | | | | | NA | | NA | | 05/27/2015 |
| | | | | | | From: 29-4525 Reynard Dr | | | | | | | | | | |
| | | | | | | To: Dead End | | | | | | | | | | |
| (4523) Jenny Dee Pl | 0.06 | 190 | R | | | | | | | | | NA | | NA | | 12/10/2008 |
| | | | | | | From: 29-4522 Bridle Wood Dr | | | | | | | | | | |
| | | | | | | To: 29-4524 Fox Ridge Rd | | | | | | | | | | |

Virginia Department of Transportation
Traffic Engineering Division
2018
Annual Average Daily Traffic Volume Estimates By Section of Route
Fairfax Maintenance Area

| Route | Length | AADT | QA | 4Tire | Bus | -----Truck----- | | | | QC | K Factor | QK | Dir Factor | AAWDT | QW | Year |
|-----------------------|--------|------|----|-------|-----|-----------------|--------|--------|--------|----|-------------|----|---------------|-------|----|------------|
| | | | | | | 2Axle | 3+Axle | 1Trail | 2Trail | | | | | | | |
| Fairfax County | | | | | | | | | | | | | | | | |
| (4523) Jenny Dee Pl | 0.05 | 60 | R | | | | | | | | NA | | | NA | | 11/24/2014 |
| | | | | | | | | | | | | | | | | |
| (4524) Fox Ridge Rd | 0.15 | 100 | R | | | | | | | | NA | | | NA | | 1986 |
| | | | | | | | | | | | | | | | | |
| (4525) Reynard Dr | 0.04 | 50 | R | | | | | | | | NA | | | NA | | 11/24/2014 |
| | | | | | | | | | | | | | | | | |
| (4525) Reynard Dr | 0.19 | 100 | R | | | | | | | | NA | | | NA | | 12/10/2008 |
| | | | | | | | | | | | | | | | | |
| (4525) Reynard Dr | 0.16 | 250 | R | | | | | | | | NA | | | NA | | 12/10/2008 |
| | | | | | | | | | | | | | | | | |
| (4525) Reynard Dr | 0.06 | 270 | R | | | | | | | | NA | | | NA | | 12/10/2008 |
| | | | | | | | | | | | | | | | | |
| (4525) Reynard Dr | 0.09 | 210 | R | | | | | | | | NA | | | NA | | 12/10/2008 |
| | | | | | | | | | | | | | | | | |
| (4525) Reynard Dr | 0.02 | 160 | R | | | | | | | | NA | | | NA | | 12/10/2008 |
| | | | | | | | | | | | | | | | | |
| (4525) Reynard Dr | 0.13 | 100 | R | | | | | | | | NA | | | NA | | 11/24/2014 |
| | | | | | | | | | | | | | | | | |
| (4526) Lynn Susan Ct | 0.03 | 30 | R | | | | | | | | NA | | | NA | | 11/24/2014 |
| | | | | | | | | | | | | | | | | |
| (4527) Sandy Dr | 0.03 | 5 | R | | | | | | | | NA | | | NA | | 05/26/2015 |
| | | | | | | | | | | | | | | | | |
| (4528) Grey Fox Dr | 0.03 | 5 | R | | | | | | | | NA | | | NA | | 11/24/2014 |
| | | | | | | | | | | | | | | | | |
| (4528) Grey Fox Dr | 0.10 | 320 | R | | | | | | | | NA | | | NA | | 12/09/2008 |
| | | | | | | | | | | | | | | | | |
| (4528) Grey Fox Dr | 0.05 | 310 | R | | | | | | | | NA | | | NA | | 12/09/2008 |
| | | | | | | | | | | | | | | | | |
| (4528) Grey Fox Dr | 0.11 | 320 | R | | | | | | | | NA | | | NA | | 12/09/2008 |
| | | | | | | | | | | | | | | | | |
| (4528) Grey Fox Dr | 0.07 | 270 | R | | | | | | | | NA | | | NA | | 12/09/2008 |
| | | | | | | | | | | | | | | | | |
| (4528) Grey Fox Dr | 0.21 | 140 | R | | | | | | | | NA | | | NA | | 12/09/2008 |
| | | | | | | | | | | | | | | | | |
| (4528) Grey Fox Dr | 0.08 | 70 | R | | | | | | | | NA | | | NA | | 11/24/2014 |
| | | | | | | | | | | | | | | | | |
| (4529) Red Jacket Rd | 0.06 | 320 | R | | | | | | | | NA | | | NA | | 12/09/2008 |
| | | | | | | | | | | | | | | | | |
| (4529) Red Jacket Rd | 0.07 | 260 | R | | | | | | | | NA | | | NA | | 12/09/2008 |
| | | | | | | | | | | | | | | | | |
| (4529) Red Jacket Rd | 0.07 | 150 | R | | | | | | | | NA | | | NA | | 12/09/2008 |
| | | | | | | | | | | | | | | | | |
| (4529) Red Jacket Rd | 0.06 | 50 | R | | | | | | | | NA | | | NA | | 11/24/2014 |
| | | | | | | | | | | | | | | | | |

Virginia Department of Transportation
Traffic Engineering Division
2018
Annual Average Daily Traffic Volume Estimates By Section of Route
Fairfax Maintenance Area

| Route | Length | AADT | QA | 4Tire | Bus | -----Truck----- | | | | QC | K Factor | QK | Dir Factor | AAWDT | QW | Year |
|-----------------------|--------|------|----|-------|-----|-----------------|--------|--------|--------|----|-------------|----|---------------|-------|----|------------|
| | | | | | | 2Axle | 3+Axle | 1Trail | 2Trail | | | | | | | |
| Fairfax County | | | | | | | | | | | | | | | | |
| (4530) Houndmaster Rd | 0.28 | 2400 | R | | | | | | | | NA | | | NA | | 02/19/2009 |
| | | | | | | | | | | | | | | | | |
| (4531) Terry Lynn Ct | 0.06 | 100 | R | | | | | | | | NA | | | NA | | 07/28/2009 |
| | | | | | | | | | | | | | | | | |
| (4532) Law Ct | 0.05 | 60 | R | | | | | | | | NA | | | NA | | 07/28/2009 |
| | | | | | | | | | | | | | | | | |
| (4533) Etta Dr | 0.27 | 240 | R | | | | | | | | NA | | | NA | | 12/10/2008 |
| | | | | | | | | | | | | | | | | |
| (4533) Etta Dr | 0.27 | 120 | R | | | | | | | | NA | | | NA | | 12/10/2008 |
| | | | | | | | | | | | | | | | | |
| (4533) Nanlee Dr | 0.17 | 160 | R | | | | | | | | NA | | | NA | | 12/10/2008 |
| | | | | | | | | | | | | | | | | |
| (4533) Nanlee Dr | 0.05 | 230 | R | | | | | | | | NA | | | NA | | 12/10/2008 |
| | | | | | | | | | | | | | | | | |
| (4533) Nanlee Dr | 0.08 | 310 | R | | | | | | | | NA | | | NA | | 02/19/2009 |
| | | | | | | | | | | | | | | | | |
| (4533) Etta Dr | 0.06 | 630 | R | | | | | | | | NA | | | NA | | 12/10/2008 |
| | | | | | | | | | | | | | | | | |
| (4533) Etta Dr | 0.05 | 1700 | R | | | | | | | | NA | | | NA | | 12/10/2008 |
| | | | | | | | | | | | | | | | | |
| (4534) Dianne Pl | 0.09 | 180 | R | | | | | | | | NA | | | NA | | 07/28/2009 |
| | | | | | | | | | | | | | | | | |
| (4535) Belleair Rd | 0.14 | 580 | R | | | | | | | | NA | | | NA | | 10/29/2001 |
| | | | | | | | | | | | | | | | | |
| (4535) Belleair Rd | 0.06 | 450 | R | | | | | | | | NA | | | NA | | 10/29/2001 |
| | | | | | | | | | | | | | | | | |
| (4535) Belleair Rd | 0.08 | 70 | R | | | | | | | | NA | | | NA | | 11/24/2014 |
| | | | | | | | | | | | | | | | | |
| (4536) Willow Oak Pl | 0.12 | 140 | R | | | | | | | | NA | | | NA | | 07/28/2009 |
| | | | | | | | | | | | | | | | | |
| (4537) Ashview Dr | 0.15 | 220 | R | | | | | | | | NA | | | NA | | 08/12/2009 |
| | | | | | | | | | | | | | | | | |
| (4537) Ashview Dr | 0.10 | 100 | R | | | | | | | | NA | | | NA | | 11/24/2014 |
| | | | | | | | | | | | | | | | | |
| (4538) One Penny Dr | 0.23 | 140 | R | | | | | | | | NA | | | NA | | 08/31/2001 |
| | | | | | | | | | | | | | | | | |
| (4538) One Penny Dr | 0.20 | 250 | R | | | | | | | | NA | | | NA | | 08/31/2001 |
| | | | | | | | | | | | | | | | | |
| (4539) Two Penny Lane | 0.05 | 30 | R | | | | | | | | NA | | | NA | | 08/31/2001 |
| | | | | | | | | | | | | | | | | |
| (4540) Manchester St | 0.21 | 9200 | F | 98% | 1% | 1% | 0% | 0% | 0% | C | 0.096 | F | 0.677 | 9800 | F | 2018 |
| | | | | | | | | | | | | | | | | |

Virginia Department of Transportation
Traffic Engineering Division
2018
Annual Average Daily Traffic Volume Estimates By Section of Route
Fairfax Maintenance Area

| Route | Length | AADT | QA | 4Tire | Bus | -----Truck----- | | | | QC | K Factor | QK | Dir Factor | AAWDT | QW | Year |
|-----------------------|--------|------|----|-------|-----|-------------------------------|--------|--------|--------|----|-------------|----|---------------|-------|----|------------|
| | | | | | | 2Axle | 3+Axle | 1Trail | 2Trail | | | | | | | |
| Fairfax County | | | | | | | | | | | | | | | | |
| (4541) Powder Horn Rd | 0.07 | 1000 | R | | | From 29-4530 Houndmaster Rd | | | | | NA | | NA | | | 02/19/2009 |
| (4541) Powder Horn Rd | 0.19 | 850 | R | | | To 29-4547 Deborann Ct | | | | | NA | | NA | | | 02/05/2015 |
| (4541) Powder Horn Rd | 0.10 | 760 | R | | | From 29-4533 Etta Dr | | | | | NA | | NA | | | 12/10/2008 |
| (4541) Kerry Lane | 0.10 | 580 | R | | | To 29-4533 Nanlee Dr; Etta Dr | | | | | NA | | NA | | | 02/19/2009 |
| (4541) Kerry Lane | 0.12 | 230 | R | | | From 29-4543 Gillings Rd | | | | | NA | | NA | | | 02/05/2015 |
| (4541) Kerry Lane | 0.06 | 350 | R | | | To 29-4545 Dawley Ct | | | | | NA | | NA | | | 02/19/2009 |
| (4541) Kerry Lane | 0.17 | 520 | R | | | From 29-4542 Lavant Dr | | | | | NA | | NA | | | 02/19/2009 |
| (4542) Lavant Dr | 0.06 | 170 | R | | | To 29-640 Sydenstricker Rd | | | | | NA | | NA | | | 12/10/2008 |
| (4542) Lavant Dr | 0.06 | 190 | R | | | From 29-4533 Nanlee Dr | | | | | NA | | NA | | | 12/10/2008 |
| (4542) Lavant Dr | 0.06 | 140 | R | | | To 29-4541 Kerry Lane | | | | | NA | | NA | | | 12/10/2008 |
| (4542) Lavant Dr | 0.06 | 140 | R | | | From 29-4546 Madley Ct | | | | | NA | | NA | | | 12/10/2008 |
| (4543) Gillings Rd | 0.09 | 200 | R | | | To 29-4544 Langport Dr | | | | | NA | | NA | | | 12/10/2008 |
| (4543) Gillings Rd | 0.10 | 210 | R | | | From 29-4551 SOUTH | | | | | NA | | NA | | | 12/10/2008 |
| (4543) Gillings Rd | 0.10 | 210 | R | | | To 29-4552 Fairburn Dr | | | | | NA | | NA | | | 12/10/2008 |
| (4543) Gillings Rd | 0.07 | 370 | R | | | From 29-4551 NORTH | | | | | NA | | NA | | | 12/10/2008 |
| (4543) Gillings Rd | 0.06 | 500 | R | | | To 29-4548 Kentford Dr | | | | | NA | | NA | | | 12/10/2008 |
| (4543) Gillings Rd | 0.10 | 580 | R | | | From 29-4544 Langport Dr | | | | | NA | | NA | | | 12/10/2008 |
| (4544) Langport Dr | 0.07 | 70 | R | | | To 29-4541 Kerry Lane | | | | | NA | | NA | | | 11/24/2014 |
| (4544) Langport Dr | 0.05 | 210 | R | | | From Dead End | | | | | NA | | NA | | | 12/10/2008 |
| (4544) Langport Dr | 0.18 | 130 | R | | | To 29-4549 Hadlow Dr | | | | | NA | | NA | | | 12/10/2008 |
| (4545) Dawley Ct | 0.06 | 60 | R | | | From 29-4542 Lavant Dr | | | | | NA | | NA | | | 07/28/2009 |
| (4546) Madley Ct | 0.05 | 70 | R | | | To Cul-de-Sac | | | | | NA | | NA | | | 07/28/2009 |
| (4547) Deborann Ct | 0.03 | 40 | R | | | From 29-4541 Powder Horn Rd | | | | | NA | | NA | | | 12/01/2014 |
| (4548) Kentford Dr | 0.13 | 760 | R | | | To Cul-de-Sac | | | | | NA | | NA | | | 02/19/2009 |
| | | | | | | From 29-640 Sydenstricker Rd | | | | | NA | | NA | | | 02/19/2009 |
| | | | | | | To 29-4549 Hadlow Dr | | | | | NA | | NA | | | 02/19/2009 |

Virginia Department of Transportation
Traffic Engineering Division
2018
Annual Average Daily Traffic Volume Estimates By Section of Route
Fairfax Maintenance Area

| Route | Length | AADT | QA | 4Tire | Bus | -----Truck----- | | | | QC | K Factor | QK | Dir Factor | AAWDT | QW | Year |
|-----------------------|--------|------|----|-------|-----|---|--------|--------|--------|----|-------------|----|---------------|-------|----|------------|
| | | | | | | 2Axle | 3+Axle | 1Trail | 2Trail | | | | | | | |
| Fairfax County | | | | | | | | | | | | | | | | |
| (4548) Kentford Dr | 0.06 | 360 | R | | | From: 29-4549 Hadlow Dr | | | | | NA | | | NA | | 12/10/2008 |
| (4548) Kentford Dr | 0.16 | 270 | R | | | To: 29-4550 Galgate Dr | | | | | NA | | | NA | | 12/10/2008 |
| | | | | | | From: 29-4543 Gillings Rd | | | | | | | | | | |
| (4549) Hadlow Dr | 0.06 | 200 | R | | | To: 29-4544 Langport Dr | | | | | NA | | | NA | | 12/10/2008 |
| (4549) Hadlow Dr | 0.22 | 270 | R | | | From: 29-4548 Kentford Dr | | | | | NA | | | NA | | 12/10/2008 |
| (4549) Hadlow Dr | 0.11 | 500 | R | | | To: 29-4551 Galgate Dr | | | | | NA | | | NA | | 12/10/2008 |
| (4549) Hadlow Dr | 0.18 | 360 | R | | | From: 29-4570 Danford Lane | | | | | NA | | | NA | | 12/10/2008 |
| (4549) Hadlow Dr | 0.07 | 400 | R | | | To: 29-4573 Hadlow Ct | | | | | NA | | | NA | | 12/10/2008 |
| (4549) Hadlow Dr | 0.06 | 80 | R | | | From: 29-4567 Linden Tree Lane | | | | | NA | | | NA | | 12/10/2008 |
| | | | | | | To: 29-4574 Dryburgh Ct | | | | | | | | | | |
| (4550) Galgate Dr | 0.14 | 240 | R | | | From: 29-4548 Kentford Dr | | | | | NA | | | NA | | 12/10/2008 |
| (4550) Galgate Dr | 0.09 | 200 | R | | | To: 29-4552 Fairburn Dr | | | | | NA | | | NA | | 12/10/2008 |
| | | | | | | From: 29-4551 Ashbury Dr | | | | | | | | | | |
| (4551) Galgate Dr | 0.04 | 49 | R | | | To: Dead End | | | | | NA | | | NA | | 01/08/2004 |
| (4551) Galgate Dr | 0.07 | 320 | R | | | From: 29-4588 Whitson Dr | | | | | NA | | | NA | | 01/08/2004 |
| (4551) Galgate Dr | 0.07 | 670 | R | | | To: 29-4576 Woodview Dr | | | | | NA | | | NA | | 01/18/2004 |
| (4551) Galgate Dr | 0.05 | 940 | R | | | From: 29-4575 Bristlecone Pl | | | | | NA | | | NA | | 01/08/2004 |
| (4551) Galgate Dr | 0.06 | 1100 | R | | | To: 29-640 Sydenstricker Rd | | | | | NA | | | NA | | 01/08/2004 |
| (4551) Galgate Dr | 0.07 | 1000 | R | | | From: 29-4400 Canima Spring Ct | | | | | NA | | | NA | | 01/08/2004 |
| (4551) Galgate Dr | 0.03 | 1000 | R | | | To: 29-4554 Arley Dr | | | | | NA | | | NA | | 01/18/2004 |
| (4551) Galgate Dr | 0.10 | 910 | R | | | From: 29-4553 Ivybridge Ct | | | | | NA | | | NA | | 01/08/2004 |
| (4551) Galgate Dr | 0.04 | 620 | R | | | To: 29-4549 Hadlow Dr | | | | | NA | | | NA | | 01/08/2004 |
| (4551) Ashbury Dr | 0.04 | 620 | R | | | From: 29-4550; Ashbury Dr 29-4550 Galgate Dr | | | | | NA | | | NA | | 01/08/2004 |
| (4551) Ashbury Dr | 0.34 | 250 | R | | | To: 29-4543 S, Gillings Rd | | | | | NA | | | NA | | 01/08/2004 |
| | | | | | | From: 29-4543 N, Gillings Rd | | | | | | | | | | |
| (4552) Fairburn Dr | 0.25 | 70 | R | | | To: 29-4550 Galgate Dr | | | | | NA | | | NA | | 12/10/2008 |
| | | | | | | From: 29-4543 Gillings Rd | | | | | | | | | | |
| (4553) Ivybridge Ct | 0.11 | 60 | R | | | To: 29-4551 Galgate Dr | | | | | NA | | | NA | | 08/12/2009 |
| | | | | | | From: Cul-de-Sac | | | | | | | | | | |

Virginia Department of Transportation
Traffic Engineering Division
2018
Annual Average Daily Traffic Volume Estimates By Section of Route
Fairfax Maintenance Area

| Route | Length | AADT | QA | 4Tire | Bus | -----Truck----- | | | | QC | K Factor | QK | Dir Factor | AAWDT | QW | Year |
|-----------------------|--------|------|--------------------------------|-------|-----|-----------------|--------|--------|--------|----|-------------|----|---------------|-------|----|------------|
| | | | | | | 2Axle | 3+Axle | 1Trail | 2Trail | | | | | | | |
| Fairfax County | | | | | | | | | | | | | | | | |
| (4554) Arley Dr | 0.16 | 850 | F | 97% | 2% | 1% | 0% | 0% | 0% | C | 0.134 | F | 0.628 | 910 | F | 2018 |
| | | | From: 29-5538 Rockefeller Lane | | | | | | | | | | | | | |
| | | | To: 29-6139 Hanks Pl | | | | | | | | | | | | | |
| (4554) Arley Dr | 0.08 | 850 | F | 97% | 2% | 1% | 0% | 0% | 0% | C | 0.123 | F | 0.694 | 910 | F | 2018 |
| | | | From: 29-6130 Freshaire Dr | | | | | | | | | | | | | |
| (4554) Arley Dr | 0.14 | 910 | F | 96% | 2% | 1% | 0% | 0% | 0% | C | 0.132 | F | 0.667 | 980 | F | 2018 |
| | | | From: 29-5535 Sontag Way | | | | | | | | | | | | | |
| (4554) Arley Dr | 0.07 | 960 | F | 95% | 3% | 1% | 0% | 0% | 0% | C | 0.134 | F | 0.622 | 1000 | F | 2018 |
| | | | From: 29-6137 Flower Tuft Ct | | | | | | | | | | | | | |
| (4554) Arley Dr | 0.04 | 680 | R | | | | | | | | | NA | | NA | | 02/05/2004 |
| | | | From: 29-5248 Redbridge Ct | | | | | | | | | | | | | |
| (4554) Arley Dr | 0.05 | 700 | R | | | | | | | | | NA | | NA | | 02/05/2004 |
| | | | From: 29-5245 Cuttermill Pl | | | | | | | | | | | | | |
| (4554) Arley Dr | 0.03 | 740 | R | | | | | | | | | NA | | NA | | 02/05/2004 |
| | | | From: 29-5258 Applecross Lane | | | | | | | | | | | | | |
| (4554) Arley Dr | 0.25 | 1600 | F | 98% | 1% | 0% | 0% | 0% | 0% | C | 0.133 | F | 0.678 | 1700 | F | 2018 |
| | | | From: 29-4569 Sampal Pl | | | | | | | | | | | | | |
| (4554) Arley Dr | 0.03 | 1100 | R | | | | | | | | | NA | | NA | | 02/05/2004 |
| | | | From: 29-4588 Whitson Dr | | | | | | | | | | | | | |
| (4554) Arley Dr | 0.05 | 1300 | R | | | | | | | | | NA | | NA | | 02/05/2004 |
| | | | From: 29-4568 Arley Pl | | | | | | | | | | | | | |
| (4554) Arley Dr | 0.03 | 1800 | F | 97% | 1% | 1% | 0% | 0% | 0% | C | 0.125 | F | 0.664 | 1900 | F | 2018 |
| | | | From: 29-640 Sydenstricker Rd | | | | | | | | | | | | | |
| (4554) Arley Dr | 0.18 | 1600 | R | | | | | | | | | NA | | NA | | 02/05/2004 |
| | | | From: 29-4551 Galgate Dr | | | | | | | | | | | | | |
| (4555) Greeley Ct | 0.05 | 60 | R | | | | | | | | | NA | | NA | | 12/19/2001 |
| | | | From: Cul-de-Sac | | | | | | | | | | | | | |
| | | | To: 29-3332 Greeley Blvd | | | | | | | | | | | | | |
| (4556) Wyngate Dr | 0.13 | 400 | R | | | | | | | | | NA | | NA | | 12/09/2008 |
| | | | From: 29-644; 29-4500 | | | | | | | | | | | | | |
| (4556) Wyngate Dr | 0.07 | 510 | R | | | | | | | | | NA | | NA | | 12/19/2001 |
| | | | From: 29-4557 Alloway Ct | | | | | | | | | | | | | |
| | | | To: 29-3332 Greeley Blvd | | | | | | | | | | | | | |
| (4557) Alloway Ct | 0.16 | 190 | R | | | | | | | | | NA | | NA | | 12/19/2001 |
| | | | From: Cul-de-Sac | | | | | | | | | | | | | |
| | | | To: 29-4556 Wyngate Dr | | | | | | | | | | | | | |
| (4558) Brentford Dr | 0.14 | 190 | R | | | | | | | | | NA | | NA | | 12/09/2008 |
| | | | From: 29-3332 Greeley Blvd | | | | | | | | | | | | | |
| (4558) Brentford Dr | 0.02 | 150 | R | | | | | | | | | NA | | NA | | 12/01/2014 |
| | | | From: 0.14 MN 29-3332 | | | | | | | | | | | | | |
| | | | To: Cul-de-Sac | | | | | | | | | | | | | |
| (4559) Cub Den Ct | 0.19 | 40 | R | | | | | | | | | NA | | NA | | 12/01/2014 |
| | | | From: Cul-de-Sac | | | | | | | | | | | | | |
| | | | To: 29-643 Henderson Rd | | | | | | | | | | | | | |
| (4560) Little Ann Ct | 0.07 | 110 | R | | | | | | | | | NA | | NA | | 07/28/2009 |
| | | | From: 29-4528 Grey Fox Dr | | | | | | | | | | | | | |
| | | | To: Cul-de-Sac | | | | | | | | | | | | | |
| (4561) Coachman Dr | 0.04 | 500 | R | | | | | | | | | NA | | NA | | 12/09/2008 |
| | | | From: 29-4521 Huntsman Blvd | | | | | | | | | | | | | |
| (4561) Coachman Dr | 0.05 | 400 | R | | | | | | | | | NA | | NA | | 12/09/2008 |
| | | | From: 29-4563 Teddy Rae Ct | | | | | | | | | | | | | |
| | | | To: 29-4528 Grey Fox Dr | | | | | | | | | | | | | |

Virginia Department of Transportation
Traffic Engineering Division
2018
Annual Average Daily Traffic Volume Estimates By Section of Route
Fairfax Maintenance Area

| Route | Length | AADT | QA | 4Tire | Bus | -----Truck----- | | | | QC | K Factor | QK | Dir Factor | AAWDT | QW | Year |
|--------------------------|--------|------|----|-------|-----|--|--------|--------|--------|----|-------------|----|---------------|-------|----|------------|
| | | | | | | 2Axle | 3+Axle | 1Trail | 2Trail | | | | | | | |
| Fairfax County | | | | | | | | | | | | | | | | |
| (4561) Coachman Dr | 0.12 | 240 | R | | | From: 29-4528 Grey Fox Dr | | | | | NA | | | NA | | 12/09/2008 |
| (4561) Coachman Dr | 0.07 | 45 | R | | | To: 29-4562 Barb Anne Ct | | | | | NA | | | NA | | 12/01/2014 |
| | | | | | | To: Dead End | | | | | | | | | | |
| (4562) Barb Anne Ct | 0.03 | 40 | R | | | From: Cul-de-Sac | | | | | NA | | | NA | | 12/01/2014 |
| | | | | | | To: 29-4561 Coachman Dr | | | | | | | | | | |
| (4563) Teddy Rae Ct | 0.04 | 50 | R | | | From: Cul-de-Sac | | | | | NA | | | NA | | 12/01/2014 |
| | | | | | | To: 29-4561 Coachman Dr | | | | | | | | | | |
| (4564) Spur Rd | 0.23 | 290 | R | | | From: Cul-de-Sac | | | | | NA | | | NA | | 07/28/2009 |
| | | | | | | To: 29-4521 Huntsman Blvd; Gap | | | | | | | | | | |
| (4564) Spur Rd | 0.45 | 1400 | R | | | From: 29-5536 Gap | | | | | NA | | | NA | | 12/09/2008 |
| | | | | | | To: 29-4528 Grey Fox Dr | | | | | | | | | | |
| (4565) Jackie Deneese Ct | 0.03 | 30 | R | | | From: Cul-de-Sac | | | | | NA | | | NA | | 12/01/2014 |
| | | | | | | To: 29-4528 Grey Fox Dr | | | | | | | | | | |
| (4566) Wolf Den Rd | 0.08 | 60 | R | | | From: Dead End | | | | | NA | | | NA | | 05/26/2015 |
| | | | | | | To: 29-612 Yates Ford Rd | | | | | | | | | | |
| (4567) Linden Tree Lane | 0.18 | 470 | R | | | From: 29-8945 Fairfax County Parkway Access Ramp | | | | | NA | | | NA | | 12/10/2008 |
| | | | | | | To: 29-4549 Hadlow Dr | | | | | | | | | | |
| (4568) Arley Pl | 0.05 | 30 | R | | | From: Cul-de-Sac | | | | | NA | | | NA | | 07/28/2009 |
| | | | | | | To: 29-4554 Arley Dr | | | | | | | | | | |
| (4569) Sampal Pl | 0.13 | 170 | R | | | From: 29-4554 Arley Dr | | | | | NA | | | NA | | 07/28/2009 |
| | | | | | | To: Cul-de-Sac | | | | | | | | | | |
| (4570) Danford Lane | 0.11 | 80 | R | | | From: Dead End | | | | | NA | | | NA | | 12/01/2014 |
| | | | | | | To: 29-4571 Danford Pl | | | | | | | | | | |
| (4570) Danford Lane | 0.07 | 230 | R | | | From: 29-4571 Danford Pl | | | | | NA | | | NA | | 12/10/2008 |
| | | | | | | To: 29-4549 Hadlow Dr | | | | | | | | | | |
| (4571) Danford Pl | 0.07 | 120 | R | | | From: 29-4570 Danford Lane | | | | | NA | | | NA | | 12/10/2008 |
| | | | | | | To: 29-4572 Danford Ct | | | | | | | | | | |
| (4571) Danford Pl | 0.03 | 40 | R | | | From: 29-4572 Danford Ct | | | | | NA | | | NA | | 12/01/2014 |
| | | | | | | To: Cul-de-Sac | | | | | | | | | | |
| (4572) Danford Ct | 0.05 | 110 | R | | | From: 29-4571 Danford Pl | | | | | NA | | | NA | | 07/28/2009 |
| | | | | | | To: Cul-de-Sac | | | | | | | | | | |
| (4573) Hadlow Ct | 0.16 | 310 | R | | | From: 29-4549 Hadlow Dr | | | | | NA | | | NA | | 07/28/2009 |
| | | | | | | To: Cul-de-Sac | | | | | | | | | | |
| (4574) Dryburgh Ct | 0.06 | 70 | R | | | From: 29-4549 Hadlow Dr | | | | | NA | | | NA | | 12/01/2014 |
| | | | | | | To: Cul-de-Sac | | | | | | | | | | |
| (4575) Bristlecone Pl | 0.06 | 90 | R | | | From: Cul-de-Sac | | | | | NA | | | NA | | 07/28/2009 |
| | | | | | | To: 29-4551 Galgate Dr | | | | | | | | | | |

Virginia Department of Transportation
Traffic Engineering Division
2018
Annual Average Daily Traffic Volume Estimates By Section of Route
Fairfax Maintenance Area

| Route | Length | AADT | QA | 4Tire | Bus | -----Truck----- | | | | QC | K Factor | QK | Dir Factor | AAWDT | QW | Year |
|-------------------------|--------|------|-------------------------------|-------|-----|-----------------|--------|--------|--------|----|-------------|----|---------------|-------|----|------------|
| | | | | | | 2Axle | 3+Axle | 1Trail | 2Trail | | | | | | | |
| Fairfax County | | | | | | | | | | | | | | | | |
| (4576) Woodview Dr | 0.06 | 70 | R | | | | | | | | | | | | | 12/01/2014 |
| | | | From: Cul-de-Sac | | | | | | | | | | | | | |
| (4576) Woodview Dr | 0.05 | 220 | R | | | | | | | | | | | | | 12/10/2008 |
| | | | To: 29-4551 Galgate Dr | | | | | | | | | | | | | |
| (4576) Woodview Dr | 0.06 | 280 | R | | | | | | | | | | | | | 02/05/2015 |
| | | | From: 29-4536 Willow Oak Pl | | | | | | | | | | | | | |
| (4576) Woodview Dr | 0.08 | 210 | R | | | | | | | | | | | | | 02/17/2009 |
| | | | To: 29-4537 Ashview Dr | | | | | | | | | | | | | |
| | | | From: 29-5569 Briarcliff Dr | | | | | | | | | | | | | |
| (4577) Joyce Phillip Ct | 0.08 | 90 | R | | | | | | | | | | | | | 07/28/2009 |
| | | | To: 29-4564 Spur Rd | | | | | | | | | | | | | |
| | | | From: Cul-de-Sac | | | | | | | | | | | | | |
| (4578) Steven Irving Ct | 0.09 | 80 | R | | | | | | | | | | | | | 07/28/2009 |
| | | | To: 29-4564 Spur Rd | | | | | | | | | | | | | |
| | | | From: 29-4582 Conservation Dr | | | | | | | | | | | | | |
| (4579) Donna Dean Dr | 0.17 | 290 | R | | | | | | | | | | | | | 12/09/2008 |
| | | | To: 29-4564 Spur Rd | | | | | | | | | | | | | |
| (4579) Donna Dean Dr | 0.04 | 50 | R | | | | | | | | | | | | | 12/01/2014 |
| | | | To: Dead End | | | | | | | | | | | | | |
| | | | From: 29-4582 Conservation Dr | | | | | | | | | | | | | |
| (4580) Field Master Dr | 0.18 | 2200 | R | | | | | | | | | | | | | 07/28/2009 |
| | | | To: 29-640 Sydenstricker Rd | | | | | | | | | | | | | |
| (4580) Field Master Dr | 0.31 | 2600 | F | 98% | 1% | 0% | 0% | 0% | 0% | C | 0.099 | F | 0.707 | 2800 | F | 2018 |
| | | | To: 29-644 Old Keene Mill Rd | | | | | | | | | | | | | |
| (4580) Field Master Dr | 0.31 | 1400 | R | | | | | | | | | | | | | 07/28/2009 |
| | | | To: Dead End | | | | | | | | | | | | | |
| | | | From: 29-787 Olley Lane | | | | | | | | | | | | | |
| (4581) Shari Dr | 0.18 | 230 | R | | | | | | | | | | | | | 08/01/2016 |
| | | | To: 29-4601 Middlebrook St | | | | | | | | | | | | | |
| (4581) Shari Dr | 0.05 | 30 | R | | | | | | | | | | | | | 12/01/2014 |
| | | | To: Dead End | | | | | | | | | | | | | |
| | | | From: 29-4587 Begin Circle | | | | | | | | | | | | | |
| (4582) Conservation Dr | 0.10 | 1500 | R | | | | | | | | | | | | | 12/09/2008 |
| | | | To: 29-4586 Setter Pl | | | | | | | | | | | | | |
| (4582) Conservation Dr | 0.06 | 1600 | R | | | | | | | | | | | | | 12/09/2008 |
| | | | To: 29-4579 Donna Dean Dr | | | | | | | | | | | | | |
| (4582) Conservation Dr | 0.03 | 1700 | R | | | | | | | | | | | | | 12/09/2008 |
| | | | To: 29-4585 Cutting Horse Ct | | | | | | | | | | | | | |
| (4582) Conservation Dr | 0.04 | 1800 | R | | | | | | | | | | | | | 12/09/2008 |
| | | | To: 29-4580 Field Master Dr | | | | | | | | | | | | | |
| (4582) Conservation Dr | 0.03 | 1000 | R | | | | | | | | | | | | | 12/09/2008 |
| | | | To: 29-4583 Antelope Pl | | | | | | | | | | | | | |
| (4582) Conservation Dr | 0.46 | 780 | R | | | | | | | | | | | | | 12/07/2001 |
| | | | To: 29-4592 Cottontail Ct | | | | | | | | | | | | | |
| (4582) Conservation Dr | 0.06 | 1700 | R | | | | | | | | | | | | | 12/07/2001 |
| | | | To: 29-4587 End Circle | | | | | | | | | | | | | |
| | | | From: Cul-de-Sac | | | | | | | | | | | | | |
| (4583) Antelope Pl | 0.05 | 60 | R | | | | | | | | | | | | | 12/01/2014 |
| | | | To: 29-4584 Riata Ct | | | | | | | | | | | | | |
| (4583) Antelope Pl | 0.05 | 190 | R | | | | | | | | | | | | | 12/09/2008 |
| | | | To: 29-4582 Conservation Dr | | | | | | | | | | | | | |

Virginia Department of Transportation
Traffic Engineering Division
2018
Annual Average Daily Traffic Volume Estimates By Section of Route
Fairfax Maintenance Area

| Route | Length | AADT | QA | 4Tire | Bus | -----Truck----- | | | | QC | K Factor | QK | Dir Factor | AAWDT | QW | Year |
|-------------------------|--------|------|----|-------|-----|------------------------------------|--------|--------|--------|----|-------------|----|---------------|-------|----|------------|
| | | | | | | 2Axle | 3+Axle | 1Trail | 2Trail | | | | | | | |
| Fairfax County | | | | | | | | | | | | | | | | |
| (4584) Riata Ct | 0.05 | 80 | R | | | From: 29-4583 Antelope Pl | | | | | NA | | | NA | | 12/07/2001 |
| | | | | | | To: Cul-de-Sac | | | | | | | | | | |
| (4585) Cutting Horse Ct | 0.13 | 220 | R | | | From: Cul-de-Sac | | | | | NA | | | NA | | 12/07/2001 |
| | | | | | | To: 29-4582 Conservation Dr | | | | | | | | | | |
| (4586) Setter Pl | 0.13 | 200 | R | | | From: Cul-de-Sac | | | | | NA | | | NA | | 12/07/2001 |
| | | | | | | To: 29-4582 Conservation Dr | | | | | | | | | | |
| (4587) Spaniel Rd | 0.15 | 320 | R | | | From: Cul-de-Sac | | | | | NA | | | NA | | 05/27/2015 |
| | | | | | | To: 29-4591 Shotgun Ct | | | | | | | | | | |
| (4587) Spaniel Rd | 0.10 | 380 | R | | | From: 29-4591 Shotgun Ct | | | | | NA | | | NA | | 12/09/2008 |
| | | | | | | To: 29-4582 Conservation Dr | | | | | | | | | | |
| (4588) Whitson Dr | 0.23 | 160 | R | | | From: 29-4551 Galgate Dr | | | | | NA | | | NA | | 12/10/2008 |
| | | | | | | To: 29-4554 Arley Dr | | | | | | | | | | |
| (4589) Wolf Run Lane | 0.58 | 90 | R | | | From: Cul-de-Sac | | | | | NA | | | NA | | 05/21/2015 |
| | | | | | | To: 29-643 Henderson Rd | | | | | | | | | | |
| (4590) Candace Lane | 0.09 | 470 | R | | | From: 29-4455 Queen Elizabeth Blvd | | | | | NA | | | NA | | 12/09/2008 |
| | | | | | | To: 29-4634 Nero St | | | | | | | | | | |
| (4591) Shotgun Ct | 0.15 | 180 | R | | | From: 29-4587 Spaniel Rd | | | | | NA | | | NA | | 02/05/2004 |
| | | | | | | To: 29-5538 Rockefeller Lane | | | | | | | | | | |
| (4591) Shotgun Ct | 0.06 | 70 | R | | | From: 29-5538 Rockefeller Lane | | | | | NA | | | NA | | 02/05/2004 |
| | | | | | | To: Cul-de-Sac | | | | | | | | | | |
| (4592) Cottontail Ct | 0.08 | 170 | R | | | From: 29-5560 Game Lord Dr | | | | | NA | | | NA | | 02/05/2004 |
| | | | | | | To: 29-4504 Walking Horse Ct | | | | | | | | | | |
| (4592) Cottontail Ct | 0.35 | 230 | R | | | From: 29-4504 Walking Horse Ct | | | | | NA | | | NA | | 02/05/2004 |
| | | | | | | To: 29-4582 Conservation Dr | | | | | | | | | | |
| (4593) Thiban Ter | 0.06 | 100 | R | | | From: 29-4455 Queen Elizabeth Blvd | | | | | NA | | | NA | | 01/31/2002 |
| | | | | | | To: Cul-de-Sac | | | | | | | | | | |
| (4594) Oak Forest Dr | 0.08 | 100 | R | | | From: 29-4444 Georgian Way | | | | | NA | | | NA | | 07/30/2009 |
| | | | | | | To: Cul-de-Sac | | | | | | | | | | |
| (4595) Epinard Ct | 0.19 | 150 | R | | | From: 29-4491 Holborn Ave | | | | | NA | | | NA | | 12/01/2014 |
| | | | | | | To: Cul-de-Sac | | | | | | | | | | |
| (4596) Philadelphia Pl | 0.10 | 110 | R | | | From: 29-2430 Braeburn Rd | | | | | NA | | | NA | | 07/30/2009 |
| | | | | | | To: Cul-de-Sac | | | | | | | | | | |
| (4597) Federal Ct | 0.09 | 140 | R | | | From: 29-2430 Braeburn Rd | | | | | NA | | | NA | | 07/30/2009 |
| | | | | | | To: Cul-de-Sac | | | | | | | | | | |
| (4598) King Carter Ct | 0.07 | 50 | R | | | From: Cul-de-Sac | | | | | NA | | | NA | | 07/30/2009 |
| | | | | | | To: 29-2430 Braeburn Rd | | | | | | | | | | |
| (4599) Howrey Ct | 0.09 | 100 | R | | | From: 29-4633 Sinon St | | | | | NA | | | NA | | 07/30/2009 |
| | | | | | | To: Cul-de-Sac | | | | | | | | | | |

Virginia Department of Transportation
Traffic Engineering Division
2018
Annual Average Daily Traffic Volume Estimates By Section of Route
Fairfax Maintenance Area

| Route | Length | AADT | QA | 4Tire | Bus | -----Truck----- | | | | QC | K Factor | QK | Dir Factor | AAWDT | QW | Year |
|-----------------------|--------|-------|----|-------|-----|-----------------|--------|--------|--------|----|-------------|----|---------------|-------|----|------------|
| | | | | | | 2Axle | 3+Axle | 1Trail | 2Trail | | | | | | | |
| Fairfax County | | | | | | | | | | | | | | | | |
| (4600) Fullerton Rd | 0.21 | 29000 | R | | | | | | | | NA | | NA | | | 02/25/2009 |
| | | | | | | | | | | | | | | | | |
| (4600) Fullerton Rd | 0.39 | 11000 | R | | | | | | | | NA | | NA | | | 01/07/2015 |
| | | | | | | | | | | | | | | | | |
| (4601) Middlebrook St | 0.07 | 70 | R | | | | | | | | NA | | NA | | | 12/01/2014 |
| | | | | | | | | | | | | | | | | |
| (4601) Middlebrook St | 0.05 | 180 | R | | | | | | | | NA | | NA | | | 01/29/2009 |
| | | | | | | | | | | | | | | | | |
| (4601) Middlebrook St | 0.06 | 140 | R | | | | | | | | NA | | NA | | | 08/01/2016 |
| | | | | | | | | | | | | | | | | |
| (4602) Annapolis Ct | 0.04 | 60 | R | | | | | | | | NA | | NA | | | 07/30/2009 |
| | | | | | | | | | | | | | | | | |
| (4604) Declaration Ct | 0.06 | 210 | R | | | | | | | | NA | | NA | | | 12/09/2008 |
| | | | | | | | | | | | | | | | | |
| (4604) Declaration Ct | 0.07 | 70 | R | | | | | | | | NA | | NA | | | 12/01/2014 |
| | | | | | | | | | | | | | | | | |
| (4605) Dorr Ave | 0.25 | 4100 | R | | | | | | | | NA | | NA | | | 10/24/2016 |
| | | | | | | | | | | | | | | | | |
| (4605) Dorr Ave | 0.16 | 2900 | R | | | | | | | | NA | | NA | | | 01/15/2015 |
| | | | | | | | | | | | | | | | | |
| (4606) Merrifield Ave | 0.14 | 2400 | R | | | | | | | | NA | | NA | | | 11/02/2005 |
| | | | | | | | | | | | | | | | | |
| (4607) Wynford Dr | 0.22 | 110 | R | | | | | | | | NA | | NA | | | 12/01/2014 |
| | | | | | | | | | | | | | | | | |
| (4607) Wynford Dr | 0.06 | 230 | R | | | | | | | | NA | | NA | | | 01/15/2015 |
| | | | | | | | | | | | | | | | | |
| (4607) Wynford Dr | 0.09 | 260 | R | | | | | | | | NA | | NA | | | 01/15/2015 |
| | | | | | | | | | | | | | | | | |
| (4607) Wynford Dr | 0.07 | 200 | R | | | | | | | | NA | | NA | | | 05/26/2015 |
| | | | | | | | | | | | | | | | | |
| (4607) Wynford Dr | 0.14 | 130 | R | | | | | | | | NA | | NA | | | 01/15/2015 |
| | | | | | | | | | | | | | | | | |
| (4607) Wynford Dr | 0.05 | 290 | R | | | | | | | | NA | | NA | | | 11/14/2005 |
| | | | | | | | | | | | | | | | | |
| (4608) Cranleigh Ct | 0.09 | 40 | R | | | | | | | | NA | | NA | | | 01/15/2015 |
| | | | | | | | | | | | | | | | | |
| (4609) Grosvenor Ct | 0.07 | 40 | R | | | | | | | | NA | | NA | | | 12/01/2014 |
| | | | | | | | | | | | | | | | | |
| (4610) Earlham St | 0.06 | 280 | R | | | | | | | | NA | | NA | | | 09/12/2001 |
| | | | | | | | | | | | | | | | | |
| (4610) Earlham St | 0.05 | 490 | R | | | | | | | | NA | | NA | | | 09/12/2001 |
| | | | | | | | | | | | | | | | | |

Virginia Department of Transportation
Traffic Engineering Division
2018
Annual Average Daily Traffic Volume Estimates By Section of Route
Fairfax Maintenance Area

| Route | Length | AADT | QA | 4Tire | Bus | -----Truck----- | | | | QC | K Factor | QK | Dir Factor | AAWDT | QW | Year |
|-----------------------|--------|------|----|-------|-----|-----------------------------|--------|--------|--------|----|-------------|----|---------------|-------|----|------------|
| | | | | | | 2Axle | 3+Axle | 1Trail | 2Trail | | | | | | | |
| Fairfax County | | | | | | | | | | | | | | | | |
| (4611) Elmira Ct | 0.04 | 40 | R | | | From: 29-4406 Portsmouth Rd | | | | | NA | | | NA | | 08/15/2001 |
| | | | | | | To: Cul-de-Sac | | | | | | | | | | |
| (4612) Mantua Dr | 0.26 | 60 | R | | | From: 29-1044 Amberley Lane | | | | | NA | | | NA | | 01/15/2015 |
| | | | | | | To: 29-1044 Amberley Lane | | | | | | | | | | |
| (4613) Pembridge Ct | 0.06 | 40 | R | | | From: 29-4607 Wynford Dr | | | | | NA | | | NA | | 12/01/2014 |
| | | | | | | To: Cul-de-Sac | | | | | | | | | | |
| (4614) Lothbury Ct | 0.04 | 40 | R | | | From: 29-4607 Wynford Dr | | | | | NA | | | NA | | 12/01/2014 |
| | | | | | | To: Cul-de-Sac | | | | | | | | | | |
| (4615) Nan Mill Lane | 0.03 | 330 | R | | | From: 29-4410 Pickett Rd | | | | | NA | | | NA | | 08/04/2009 |
| | | | | | | To: Dead End: Gap | | | | | | | | | | |
| (4615) Nan Mill Lane | 0.05 | 380 | R | | | From: 29-4619 Twinbrook Rd | | | | | NA | | | NA | | 08/02/2016 |
| | | | | | | To: Cul-de-Sac | | | | | | | | | | |
| (4616) Sonjo Ct | 0.05 | 60 | R | | | From: 29-4410 Pickett Rd | | | | | NA | | | NA | | 12/01/2014 |
| | | | | | | To: 29-4410 Pickett Rd | | | | | | | | | | |
| (4617) Helenwood Dr | 0.08 | 180 | R | | | From: 29-4621 Olde Forge Ct | | | | | NA | | | NA | | 02/11/2009 |
| | | | | | | To: 29-4410 Pickett Rd | | | | | | | | | | |
| (4617) Helenwood Dr | 0.03 | 40 | R | | | From: Dead End | | | | | NA | | | NA | | 01/24/2002 |
| | | | | | | To: 29-4410 Pickett Rd | | | | | | | | | | |
| (4618) Gramlee Cir | 0.13 | 200 | R | | | From: 29-4410 Pickett Rd | | | | | NA | | | NA | | 01/24/2002 |
| | | | | | | To: Cul-de-Sac | | | | | | | | | | |
| (4619) Twinbrook Rd | 0.67 | 1600 | R | | | From: 29-620; 29-652 | | | | | NA | | | NA | | 01/28/2002 |
| | | | | | | To: 29-4410 Pickett Rd | | | | | | | | | | |
| (4620) Babson Ct | 0.09 | 180 | R | | | From: 29-4619 Twinbrook Rd | | | | | NA | | | NA | | 01/24/2002 |
| | | | | | | To: Cul-de-Sac | | | | | | | | | | |
| (4621) Olde Forge Ct | 0.04 | 60 | R | | | From: 0.14 MS 29-4617 | | | | | NA | | | NA | | 01/24/2002 |
| | | | | | | To: 29-4617 Helenwood Dr | | | | | | | | | | |
| (4621) Olde Forge Ct | 0.04 | 60 | R | | | From: Dead End | | | | | NA | | | NA | | 01/24/2002 |
| | | | | | | To: Dead End | | | | | | | | | | |
| (4622) Jomar Dr | 0.13 | 80 | R | | | From: Dead End | | | | | NA | | | NA | | 12/01/2014 |
| | | | | | | To: 29-4624 Libbey Dr | | | | | | | | | | |
| (4622) Jomar Dr | 0.04 | 260 | R | | | From: 29-4623 Stevebrook Rd | | | | | NA | | | NA | | 02/11/2009 |
| | | | | | | To: 29-4410 Pickett Rd | | | | | | | | | | |
| (4622) Jomar Dr | 0.13 | 510 | R | | | From: 29-4410 Pickett Rd | | | | | NA | | | NA | | 02/11/2009 |
| | | | | | | To: 29-4622 Jomar Dr | | | | | | | | | | |
| (4623) Stevebrook Rd | 0.18 | 240 | R | | | From: Cul-de-Sac | | | | | NA | | | NA | | 01/24/2002 |
| | | | | | | To: 29-4622 Jomar Dr | | | | | | | | | | |
| (4624) Libbey Dr | 0.10 | 120 | R | | | From: Cul-de-Sac | | | | | NA | | | NA | | 01/24/2002 |
| | | | | | | To: Cul-de-Sac | | | | | | | | | | |
| (4625) St Charles Pl | 0.08 | 130 | R | | | From: 29-4410 Pickett Rd | | | | | NA | | | NA | | 01/24/2002 |
| | | | | | | To: Cul-de-Sac | | | | | | | | | | |

Virginia Department of Transportation
Traffic Engineering Division
2018
Annual Average Daily Traffic Volume Estimates By Section of Route
Fairfax Maintenance Area

| Route | Length | AADT | QA | 4Tire | Bus | -----Truck----- 2Axle 3+Axle 1Trail 2Trail | QC | K Factor | QK | Dir Factor | AAWDT | QW | Year |
|-----------------------|--------|------|----|-------|-----|--|----|-------------|----|---------------|-------|----|------------|
| Fairfax County | | | | | | | | | | | | | |
| 4626 Tara Dr | 0.12 | 240 | R | | | From: Dead End To: 29-4619 S, Twinbrook Rd | | NA | | | NA | | 01/24/2002 |
| 4626 Tara Dr | 0.24 | 130 | R | | | From: 29-4619 S, Twinbrook Rd To: 29-4619 N, Twinbrook Rd | | NA | | | NA | | 02/11/2009 |
| 4626 Tara Dr | 0.11 | 170 | R | | | From: 29-4619 N, Twinbrook Rd To: Dead End | | NA | | | NA | | 01/24/2002 |
| 4627 Lawn Ct | 0.14 | 220 | R | | | From: 29-4619 Twinbrook Rd To: Cul-de-Sac | | NA | | | NA | | 01/24/2002 |
| 4628 Berwynd Ct | 0.03 | 40 | R | | | From: Cul-de-Sac To: 29-2560 Berwynd Dr | | NA | | | NA | | 08/08/2001 |
| 4629 Helen Ter | 0.03 | 50 | R | | | From: Dead End To: 29-4630 Midas Ct | | NA | | | NA | | 12/01/2014 |
| 4629 Helen Ter | 0.05 | 180 | R | | | From: 29-4630 Midas Ct To: 29-4459 Chanticleer Ave | | NA | | | NA | | 12/09/2008 |
| 4630 Midas Ct | 0.03 | 40 | R | | | From: Cul-de-Sac To: 29-4629 Helen Ter | | NA | | | NA | | 12/01/2014 |
| 4631 Magdalene Ct | 0.05 | 60 | R | | | From: Cul-de-Sac To: 29-4455 Queen Elizabeth Blvd | | NA | | | NA | | 01/31/2002 |
| 4631 Magdalene Ct | 0.03 | 40 | R | | | From: 29-4455 Queen Elizabeth Blvd To: Cul-de-Sac | | NA | | | NA | | 01/31/2002 |
| 4632 Dora Ct | 0.10 | 150 | R | | | From: 29-4455 Queen Elizabeth Blvd To: Cul-de-Sac | | NA | | | NA | | 01/31/2002 |
| 4633 Sinon St | 0.13 | 610 | R | | | From: 29-4461 Ponderosa Dr To: 29-4599 Howrey Ct | | NA | | | NA | | 12/09/2008 |
| 4633 Sinon St | 0.07 | 670 | R | | | From: 29-4599 Howrey Ct To: 29-2430 Braeburn Rd | | NA | | | NA | | 12/09/2008 |
| 4634 Nero St | 0.06 | 45 | R | | | From: Dead End To: 29-4590 Candace Lane | | NA | | | NA | | 12/01/2014 |
| 4634 Nero St | 0.12 | 460 | R | | | From: 29-4590 Candace Lane To: 29-4461 Ponderosa Dr | | NA | | | NA | | 12/09/2008 |
| 4635 Rosedale Lane | 0.06 | 60 | R | | | From: Cul-de-Sac From West To: 29-4461 Ponderosa Dr | | NA | | | NA | | 12/01/2014 |
| 4635 Rosedale Lane | 0.06 | 130 | R | | | From: 29-4461 Ponderosa Dr To: Cul-de-Sac | | NA | | | NA | | 07/30/2009 |
| 4636 Tarheel Way | 0.11 | 170 | R | | | From: Dead End To: 29-4455 Queen Elizabeth Blvd | | NA | | | NA | | 01/31/2002 |
| 4636 Tarheel Way | 0.07 | 200 | R | | | From: 29-4455 Queen Elizabeth Blvd To: 29-4637 Kenan Ct | | NA | | | NA | | 12/09/2008 |
| 4636 Tarheel Way | 0.08 | 130 | R | | | From: 29-4637 Kenan Ct To: 29-4639 Hogans Lake Pl | | NA | | | NA | | 12/09/2008 |
| 4636 Tarheel Way | 0.02 | 5 | R | | | From: 29-4639 Hogans Lake Pl To: Dead End | | NA | | | NA | | 12/01/2014 |

Virginia Department of Transportation
Traffic Engineering Division
2018
Annual Average Daily Traffic Volume Estimates By Section of Route
Fairfax Maintenance Area

| Route | Length | AADT | QA | 4Tire | Bus | -----Truck----- | | | | QC | K Factor | QK | Dir Factor | AAWDT | QW | Year |
|-------------------------|--------|------|----|-------|-----|-----------------|--------|--------|--------|----|-------------|----|---------------|-------|----|------------|
| | | | | | | 2Axle | 3+Axle | 1Trail | 2Trail | | | | | | | |
| Fairfax County | | | | | | | | | | | | | | | | |
| (4637) Kenan Ct | 0.03 | 60 | R | | | | | | | | | | | NA | | 01/31/2002 |
| | | | | | | | | | | | | | | | | |
| | | | | | | | | | | | | | | | | |
| (4638) Old Well Rd | 0.08 | 120 | R | | | | | | | | | | | NA | | 01/31/2002 |
| | | | | | | | | | | | | | | | | |
| | | | | | | | | | | | | | | | | |
| (4639) Hogans Lake Pl | 0.04 | 50 | R | | | | | | | | | | | NA | | 01/31/2002 |
| | | | | | | | | | | | | | | | | |
| | | | | | | | | | | | | | | | | |
| (4640) Beaverdam Ct | 0.04 | 70 | R | | | | | | | | | | | NA | | 01/31/2002 |
| | | | | | | | | | | | | | | | | |
| | | | | | | | | | | | | | | | | |
| (4641) Bayard Pl | 0.13 | 80 | R | | | | | | | | | | | NA | | 12/01/2014 |
| | | | | | | | | | | | | | | | | |
| | | | | | | | | | | | | | | | | |
| (4642) Hermitage Dr | 0.08 | 90 | R | | | | | | | | | | | NA | | 01/24/2002 |
| | | | | | | | | | | | | | | | | |
| | | | | | | | | | | | | | | | | |
| (4643) Briar Patch Lane | 0.07 | 1000 | R | | | | | | | | | | | NA | | 12/16/2008 |
| | | | | | | | | | | | | | | | | |
| | | | | | | | | | | | | | | | | |
| (4643) Briar Patch Lane | 0.12 | 510 | R | | | | | | | | | | | NA | | 12/16/2008 |
| | | | | | | | | | | | | | | | | |
| | | | | | | | | | | | | | | | | |
| (4643) Briar Patch Lane | 0.09 | 290 | R | | | | | | | | | | | NA | | 05/27/2015 |
| | | | | | | | | | | | | | | | | |
| | | | | | | | | | | | | | | | | |
| (4644) Briarwood Pl | 0.08 | 100 | R | | | | | | | | | | | NA | | 12/01/2014 |
| | | | | | | | | | | | | | | | | |
| | | | | | | | | | | | | | | | | |
| (4645) Novar Dr | 0.24 | 210 | R | | | | | | | | | | | NA | | 12/17/2008 |
| | | | | | | | | | | | | | | | | |
| | | | | | | | | | | | | | | | | |
| (4646) Lee Corner Rd | 0.51 | 4100 | F | 98% | 1% | 1% | 0% | 0% | 0% | F | 0.106 | F | 0.54 | 4400 | F | 2018 |
| | | | | | | | | | | | | | | | | |
| | | | | | | | | | | | | | | | | |
| (4646) Lee Corner Rd | 0.61 | 4100 | F | 98% | 1% | 1% | 0% | 0% | 0% | C | 0.112 | F | 0.573 | 4400 | F | 2018 |
| | | | | | | | | | | | | | | | | |
| | | | | | | | | | | | | | | | | |
| (4647) Mapleton Dr | 0.24 | 180 | R | | | | | | | | | | | NA | | 12/17/2008 |
| | | | | | | | | | | | | | | | | |
| | | | | | | | | | | | | | | | | |
| (4648) Tabscott Dr | 0.62 | 1200 | R | | | | | | | | | | | NA | | 12/17/2008 |
| | | | | | | | | | | | | | | | | |
| | | | | | | | | | | | | | | | | |
| (4648) Tabscott Dr | 0.30 | 1900 | R | | | | | | | | | | | NA | | 12/17/2008 |
| | | | | | | | | | | | | | | | | |
| | | | | | | | | | | | | | | | | |
| (4649) Bintree Ct | 0.03 | 50 | R | | | | | | | | | | | NA | | 01/20/2004 |
| | | | | | | | | | | | | | | | | |
| | | | | | | | | | | | | | | | | |
| (4650) Frontage Rd | 0.03 | 1100 | R | | | | | | | | | | | NA | | 01/20/2015 |
| | | | | | | | | | | | | | | | | |
| | | | | | | | | | | | | | | | | |
| (4650) Frontage Rd | 0.10 | 1400 | R | | | | | | | | | | | NA | | 12/17/2008 |
| | | | | | | | | | | | | | | | | |
| | | | | | | | | | | | | | | | | |
| (4650) Frontage Rd | 0.05 | 20 | R | | | | | | | | | | | NA | | 02/26/2015 |
| | | | | | | | | | | | | | | | | |
| | | | | | | | | | | | | | | | | |

Virginia Department of Transportation
Traffic Engineering Division
2018
Annual Average Daily Traffic Volume Estimates By Section of Route
Fairfax Maintenance Area

| Route | Length | AADT | QA | 4Tire | Bus | -----Truck----- | | | | QC | K Factor | QK | Dir Factor | AAWDT | QW | Year |
|-----------------------|--------|------|----|-------|-----|-----------------|--------|--------|--------|----|-------------|----|---------------|-------|----|------------|
| | | | | | | 2Axle | 3+Axle | 1Trail | 2Trail | | | | | | | |
| Fairfax County | | | | | | | | | | | | | | | | |
| (4651) Pennsboro Dr | 0.37 | 1600 | R | | | | | | | | NA | | | NA | | 12/17/2008 |
| | | | | | | | | | | | | | | | | |
| (4651) Pennsboro Dr | 0.35 | 700 | R | | | | | | | | NA | | | NA | | 12/17/2008 |
| | | | | | | | | | | | | | | | | |
| (4652) Willoughby Ct | 0.09 | 160 | R | | | | | | | | NA | | | NA | | 08/25/2001 |
| | | | | | | | | | | | | | | | | |
| (4653) Pitkin Ct | 0.08 | 60 | R | | | | | | | | NA | | | NA | | 12/01/2014 |
| | | | | | | | | | | | | | | | | |
| (4654) Fulmer Dr | 0.09 | 730 | R | | | | | | | | NA | | | NA | | 01/21/2015 |
| | | | | | | | | | | | | | | | | |
| (4654) Fulmer Dr | 0.08 | 1100 | R | | | | | | | | NA | | | NA | | 12/17/2008 |
| | | | | | | | | | | | | | | | | |
| (4655) De Haven Dr | 0.08 | 140 | R | | | | | | | | NA | | | NA | | 12/17/2008 |
| | | | | | | | | | | | | | | | | |
| (4655) De Haven Dr | 0.11 | 200 | R | | | | | | | | NA | | | NA | | 12/17/2008 |
| | | | | | | | | | | | | | | | | |
| (4655) De Haven Dr | 0.13 | 120 | R | | | | | | | | NA | | | NA | | 12/01/2014 |
| | | | | | | | | | | | | | | | | |
| (4656) Newport Dr | 0.17 | 510 | R | | | | | | | | NA | | | NA | | 12/17/2008 |
| | | | | | | | | | | | | | | | | |
| (4656) Newport Dr | 0.07 | 620 | R | | | | | | | | NA | | | NA | | 12/17/2008 |
| | | | | | | | | | | | | | | | | |
| (4656) Newport Dr | 0.11 | 850 | R | | | | | | | | NA | | | NA | | 12/17/2008 |
| | | | | | | | | | | | | | | | | |
| (4657) Adelphi Ct | 0.05 | 60 | R | | | | | | | | NA | | | NA | | 12/01/2014 |
| | | | | | | | | | | | | | | | | |
| (4658) Kincaid Pl | 0.05 | 60 | R | | | | | | | | NA | | | NA | | 08/25/2001 |
| | | | | | | | | | | | | | | | | |
| (4659) Pennsboro Ct | 0.10 | 170 | R | | | | | | | | NA | | | NA | | 01/20/2004 |
| | | | | | | | | | | | | | | | | |
| (4660) Doyle Rd | 0.95 | 100 | R | | | | | | | | NA | | | NA | | 08/08/2001 |
| | | | | | | | | | | | | | | | | |
| (4660) Homewood Way | 0.05 | 700 | R | | | | | | | | NA | | | NA | | 08/08/2001 |
| | | | | | | | | | | | | | | | | |
| (4661) Kincaid Ct | 0.14 | 230 | R | | | | | | | | NA | | | NA | | 01/20/2004 |
| | | | | | | | | | | | | | | | | |
| (4661) Kincaid Ct | 0.07 | 250 | R | | | | | | | | NA | | | NA | | 01/20/2004 |
| | | | | | | | | | | | | | | | | |
| (4661) Kincaid Ct | 0.04 | 110 | R | | | | | | | | NA | | | NA | | 08/25/2001 |
| | | | | | | | | | | | | | | | | |
| (4662) Briarton Dr | 0.13 | 430 | R | | | | | | | | NA | | | NA | | 01/20/2004 |
| | | | | | | | | | | | | | | | | |

Virginia Department of Transportation
Traffic Engineering Division
2018
Annual Average Daily Traffic Volume Estimates By Section of Route
Fairfax Maintenance Area

| Route | Length | AADT | QA | 4Tire | Bus | -----Truck----- | | | | QC | K Factor | QK | Dir Factor | AAWDT | QW | Year |
|------------------------|--------|------|----|-------|-----|--------------------------------------|--------|--------|--------|----|-------------|----|---------------|-------|----|------------|
| | | | | | | 2Axle | 3+Axle | 1Trail | 2Trail | | | | | | | |
| Fairfax County | | | | | | | | | | | | | | | | |
| (4662) Briarton Dr | 0.04 | 360 | R | | | From 29-6476 Brookfield Dr | | | | | NA | | | NA | | 01/20/2004 |
| (4662) Briarton Dr | 0.09 | 240 | R | | | To 29-6478 Gumwood Ct | | | | | NA | | | NA | | 01/20/2004 |
| (4662) Briarton Dr | 0.09 | 410 | R | | | From 29-4299 Currey Lane | | | | | NA | | | NA | | 01/20/2004 |
| | | | | | | To 29-4648 WEST | | | | | | | | | | |
| (4663) Carmel Lane | 0.10 | 160 | R | | | From 29-4651 Pennsboro Dr | | | | | NA | | | NA | | 01/20/2004 |
| (4663) Carmel Lane | 0.06 | 190 | R | | | To 29-4888 Carmel Ter | | | | | NA | | | NA | | 01/20/2004 |
| | | | | | | To 29-4887 Ellendale Dr | | | | | | | | | | |
| (4664) Robert Evans Dr | 0.14 | 110 | R | | | From 29-1475 Arlington Blvd Frontage | | | | | NA | | | NA | | 08/17/2009 |
| | | | | | | To Cul-de-Sac | | | | | | | | | | |
| (4665) Tovito Dr | 0.46 | 280 | R | | | From 29-4496 Acosta Rd | | | | | NA | | | NA | | 12/01/2014 |
| | | | | | | To Dead End | | | | | | | | | | |
| (4666) Turkey Creek Ct | 0.08 | 90 | R | | | From Cul-de-Sac | | | | | NA | | | NA | | 08/04/2009 |
| | | | | | | To 29-2235 Elizabeth Lane | | | | | | | | | | |
| (4667) Necostin Way | 0.04 | 70 | R | | | From 29-2235 Elizabeth Lane | | | | | NA | | | NA | | 08/04/2009 |
| | | | | | | To Cul-de-Sac | | | | | | | | | | |
| (4668) Prudence Dr | 0.10 | 280 | R | | | From 29-4693 Woodland Way | | | | | NA | | | NA | | 12/17/2008 |
| (4668) Prudence Dr | 0.10 | 190 | R | | | To 29-4673 Dulce Ct | | | | | NA | | | NA | | 12/17/2008 |
| | | | | | | To 29-4675 Althea Dr | | | | | | | | | | |
| (4669) Margaret Lane | 0.05 | 310 | R | | | From 29-4693 Woodland Way | | | | | NA | | | NA | | 05/12/2003 |
| (4669) Margaret Lane | 0.12 | 80 | R | | | To 29-7869 Margaret Ct | | | | | NA | | | NA | | 05/12/2003 |
| | | | | | | To Cul-de-Sac | | | | | | | | | | |
| (4670) Stone Haven Dr | 0.06 | 420 | R | | | From 29-620 Braddock Rd | | | | | NA | | | NA | | 12/17/2008 |
| (4670) Stone Haven Dr | 0.06 | 380 | R | | | To 29-4671 Regency Ct | | | | | NA | | | NA | | 12/17/2008 |
| (4670) Stone Haven Dr | 0.06 | 380 | R | | | To 29-4672 Darien Ct | | | | | NA | | | NA | | 12/17/2008 |
| (4670) Stone Haven Dr | 0.05 | 190 | R | | | To 29-3647 Blackpool Dr | | | | | NA | | | NA | | 03/04/2009 |
| (4670) Stone Haven Dr | 0.07 | 230 | R | | | To 29-4674 Cockney Ct | | | | | NA | | | NA | | 12/17/2008 |
| | | | | | | To 29-4690 English Dr | | | | | | | | | | |
| (4671) Aberdeen Ct | 0.06 | 100 | R | | | From Cul-de-Sac | | | | | NA | | | NA | | 01/31/2002 |
| (4671) Regency Ct | 0.08 | 120 | R | | | To 29-4670 Stone Haven Dr | | | | | NA | | | NA | | 01/31/2002 |
| | | | | | | To Cul-de-Sac | | | | | | | | | | |
| (4672) Darien Ct | 0.07 | 110 | R | | | From 29-4670 Stone Haven Dr | | | | | NA | | | NA | | 01/31/2002 |
| | | | | | | To Dead End | | | | | | | | | | |

Virginia Department of Transportation
Traffic Engineering Division
2018
Annual Average Daily Traffic Volume Estimates By Section of Route
Fairfax Maintenance Area

| Route | Length | AADT | QA | 4Tire | Bus | -----Truck----- | | | | QC | K Factor | QK | Dir Factor | AAWDT | QW | Year |
|---------------------------|--------|------|----|-------|-----|--|--------|--------|--------|----|-------------|----|---------------|-------|----|------------|
| | | | | | | 2Axle | 3+Axle | 1Trail | 2Trail | | | | | | | |
| Fairfax County | | | | | | | | | | | | | | | | |
| (4673) Dulce Ct | 0.03 | 60 | R | | | From: 29-4668 Prudence Dr To: Cul-de-Sac | | | | | NA | | | NA | | 01/31/2002 |
| (4674) Cockney Ct | 0.11 | 150 | R | | | From: 29-4670 Stone Haven Dr To: Cul-de-Sac | | | | | NA | | | NA | | 01/31/2002 |
| (4675) Althea Dr | 0.07 | 110 | R | | | From: Dead End To: 29-3647 Blackpool Dr | | | | | NA | | | NA | | 01/31/2002 |
| (4675) Althea Dr | 0.05 | 400 | R | | | From: 29-4691 Charter Lane To: 29-4690 English Dr | | | | | NA | | | NA | | 12/17/2008 |
| (4675) Althea Dr | 0.05 | 390 | R | | | From: 29-4690 English Dr To: 29-4668 Prudence Dr | | | | | NA | | | NA | | 12/17/2008 |
| (4675) Althea Dr | 0.06 | 560 | R | | | From: 29-4668 Prudence Dr To: 29-4693 Woodland Way | | | | | NA | | | NA | | 12/17/2008 |
| (4675) Althea Dr | 0.23 | 440 | R | | | From: 29-4693 Woodland Way To: 29-4491 Holborn Ave | | | | | NA | | | NA | | 12/17/2008 |
| (4676) Fox Harrow Lane | 0.10 | 120 | R | | | From: 29-4491 Holborn Ave To: 29-4495 Briar Creek Dr | | | | | NA | | | NA | | 12/09/2008 |
| (4676) Fox Harrow Lane | 0.04 | 45 | R | | | From: 29-4495 Briar Creek Dr To: Dead End | | | | | NA | | | NA | | 12/01/2014 |
| (4677) Jayson Lane | 0.12 | 160 | R | | | From: Dead End To: 29-4495 Briar Creek Dr | | | | | NA | | | NA | | 08/03/2009 |
| (4678) Nightingale Ct | 0.06 | 120 | R | | | From: 29-4495 Briar Creek Dr To: 29-4491 Holborn Ave | | | | | NA | | | NA | | 08/03/2009 |
| (4679) Mynor Dr | 0.04 | 10 | R | | | From: 29-4491 Holborn Ave To: Dead End | | | | | NA | | | NA | | 12/01/2014 |
| (4680) Miss Anne Lane | 0.05 | 100 | R | | | From: Dead End To: Cul-de-Sac | | | | | NA | | | NA | | 08/03/2009 |
| (4681) Captain Hawkins Ct | 0.11 | 70 | R | | | From: Cul-de-Sac To: 29-2453 Duncan Dr | | | | | NA | | | NA | | 08/03/2009 |
| (4682) Five Gates Rd | 0.08 | 90 | R | | | From: 29-2453 Duncan Dr To: Cul-de-Sac | | | | | NA | | | NA | | 08/03/2009 |
| (4683) Trotting Lane | 0.05 | 60 | R | | | From: Cul-de-Sac To: Dead End | | | | | NA | | | NA | | 08/03/2009 |
| (4684) Light Horse Ct | 0.06 | 70 | R | | | From: Dead End To: 29-2453; 29-4488 | | | | | NA | | | NA | | 08/03/2009 |
| (4684) Strong Spring Ct | 0.06 | 80 | R | | | From: 29-2453; 29-4488 To: Cul-de-Sac | | | | | NA | | | NA | | 08/03/2009 |
| (4685) Almond St | 0.19 | 160 | R | | | From: Cul-de-Sac To: 29-4488 Toll House Rd | | | | | NA | | | NA | | 12/01/2014 |
| (4685) Almond St | 0.19 | 160 | R | | | From: 29-4488 Toll House Rd To: 29-4406 Portsmouth Rd | | | | | NA | | | NA | | 08/03/2009 |
| (4686) Lindsay St | 0.13 | 4400 | R | | | From: 29-4406 Portsmouth Rd To: 29-4405 Ames St | | | | | NA | | | NA | | 09/07/2001 |
| (4686) Lindsay St | 0.13 | 4400 | R | | | From: 29-4405 Ames St To: 29-5833 Rippon Lodge Dr | | | | | NA | | | NA | | 09/07/2001 |
| (4686) Lindsay St | 0.13 | 4400 | R | | | From: 29-5833 Rippon Lodge Dr To: 29-7780 Steven Lee Ct | | | | | NA | | | NA | | 09/07/2001 |

Virginia Department of Transportation
Traffic Engineering Division
2018
Annual Average Daily Traffic Volume Estimates By Section of Route
Fairfax Maintenance Area

| Route | Length | AADT | QA | 4Tire | Bus | -----Truck----- | | | | QC | K Factor | QK | Dir Factor | AAWDT | QW | Year |
|-----------------------|--------|------|----|-------|-----|-----------------|--------|--------|--------|----|-------------|----|---------------|-------|----|------------|
| | | | | | | 2Axle | 3+Axle | 1Trail | 2Trail | | | | | | | |
| Fairfax County | | | | | | | | | | | | | | | | |
| (4686) Lindsay St | 0.08 | 2900 | R | | | | | | | | NA | | | NA | | 09/07/2001 |
| (4686) Lindsay St | 0.07 | 80 | R | | | | | | | | NA | | | NA | | 12/01/2014 |
| (4686) Lindsay St | 0.13 | 510 | R | | | | | | | | NA | | | NA | | 09/07/2001 |
| (4687) Colton St | 0.12 | 780 | R | | | | | | | | NA | | | NA | | 02/04/2004 |
| (4687) Colton St | 0.03 | 800 | R | | | | | | | | NA | | | NA | | 02/04/2004 |
| (4687) Colton St | 0.05 | 330 | R | | | | | | | | NA | | | NA | | 02/04/2004 |
| (4687) Colton St | 0.26 | 220 | R | | | | | | | | NA | | | NA | | 02/04/2004 |
| (4688) Stone Gate Dr | 0.11 | 280 | R | | | | | | | | NA | | | NA | | 12/09/2008 |
| (4688) Stone Gate Dr | 0.10 | 250 | R | | | | | | | | NA | | | NA | | 12/09/2008 |
| (4689) Random Ct | 0.07 | 120 | R | | | | | | | | NA | | | NA | | 08/03/2009 |
| (4689) Random Ct | 0.04 | 110 | R | | | | | | | | NA | | | NA | | 12/09/2008 |
| (4689) Random Ct | 0.09 | 80 | R | | | | | | | | NA | | | NA | | 1986 |
| (4690) English Dr | 0.04 | 180 | R | | | | | | | | NA | | | NA | | 12/17/2008 |
| (4690) English Dr | 0.18 | 170 | R | | | | | | | | NA | | | NA | | 01/31/2002 |
| (4691) Charter Lane | 0.03 | 10 | R | | | | | | | | NA | | | NA | | 01/31/2002 |
| (4692) Fleming Dr | 0.04 | 260 | R | | | | | | | | NA | | | NA | | 12/17/2008 |
| (4692) Fleming Dr | 0.14 | 240 | R | | | | | | | | NA | | | NA | | 12/17/2008 |
| (4692) Fleming Dr | 0.07 | 310 | R | | | | | | | | NA | | | NA | | 12/17/2008 |
| (4692) Fleming Dr | 0.06 | 60 | R | | | | | | | | NA | | | NA | | 01/31/2002 |
| (4693) Woodland Way | 0.60 | 2500 | R | | | | | | | | NA | | | NA | | 03/04/2009 |
| (4694) Cicero Ct | 0.04 | 60 | R | | | | | | | | NA | | | NA | | 01/31/2002 |
| (4695) Ventura Lane | 0.08 | 190 | R | | | | | | | | NA | | | NA | | 12/09/2008 |

Virginia Department of Transportation
Traffic Engineering Division
2018
Annual Average Daily Traffic Volume Estimates By Section of Route
Fairfax Maintenance Area

| Route | Length | AADT | QA | 4Tire | Bus | -----Truck----- | | | | QC | K Factor | QK | Dir Factor | AAWDT | QW | Year |
|------------------------|--------|------|---------------------------------|-------|-----|-----------------|--------|--------|--------|----|-------------|----|---------------|-------|----|------------|
| | | | | | | 2Axle | 3+Axle | 1Trail | 2Trail | | | | | | | |
| Fairfax County | | | | | | | | | | | | | | | | |
| (4695) Ventura Lane | 0.03 | 45 | R | | | | | | | | NA | | | NA | | 12/01/2014 |
| | | | From: 29-4696 Sligo Lane | | | | | | | | | | | | | |
| | | | To: Dead End | | | | | | | | | | | | | |
| (4696) Sligo Lane | 0.05 | 50 | R | | | | | | | | NA | | | NA | | 12/01/2014 |
| | | | From: Cul-de-Sac | | | | | | | | | | | | | |
| | | | To: 29-4695 Ventura Lane | | | | | | | | | | | | | |
| (4697) Lapham Dr | 0.18 | 390 | R | | | | | | | | NA | | | NA | | 01/28/2015 |
| | | | From: 29-671 Hunt Rd | | | | | | | | | | | | | |
| | | | To: 29-3727 Fox Den Lane | | | | | | | | | | | | | |
| (4697) Lapham Dr | 0.19 | 460 | R | | | | | | | | NA | | | NA | | 01/28/2015 |
| | | | From: 29-4943 Trenholm Dr | | | | | | | | | | | | | |
| | | | To: Cul-de-Sac | | | | | | | | | | | | | |
| (4698) Goss Rd | 0.25 | 130 | R | | | | | | | | NA | | | NA | | 08/01/2016 |
| | | | From: 29-4699 Weirich Rd | | | | | | | | | | | | | |
| | | | To: 29-787 Olley Lane | | | | | | | | | | | | | |
| (4699) Weirich Rd | 0.17 | 1100 | R | | | | | | | | NA | | | NA | | 08/04/2009 |
| | | | From: 29-6593 Pickstone Dr | | | | | | | | | | | | | |
| | | | To: 29-787 Olley Lane | | | | | | | | | | | | | |
| (4699) Nester Rd | 0.19 | 220 | R | | | | | | | | NA | | | NA | | 08/04/2009 |
| | | | From: Dead End | | | | | | | | | | | | | |
| | | | To: Dead End | | | | | | | | | | | | | |
| (4700) Heather Glen Dr | 0.13 | 80 | R | | | | | | | | NA | | | NA | | 03/17/2009 |
| | | | From: 29-623 Ferry Landing Rd | | | | | | | | | | | | | |
| | | | To: 29-4261 Scotland Rd | | | | | | | | | | | | | |
| (4700) Heather Glen Dr | 0.13 | 49 | R | | | | | | | | NA | | | NA | | 03/17/2009 |
| | | | From: 29-3109 Robertson Blvd | | | | | | | | | | | | | |
| | | | To: 29-3109 Robertson Blvd | | | | | | | | | | | | | |
| (4701) Colts Neck Rd | 0.83 | 1100 | F | 97% | 1% | 2% | 0% | 0% | 0% | F | 0.132 | F | 0.707 | 1200 | F | 2018 |
| | | | From: 29-602 Reston Pkwy | | | | | | | | | | | | | |
| | | | To: 29-4721 Glade Dr | | | | | | | | | | | | | |
| (4701) Colts Neck Rd | 0.85 | 8700 | F | 97% | 1% | 2% | 0% | 0% | 0% | C | 0.101 | F | 0.662 | 9300 | F | 2018 |
| | | | From: 29-5320 Sunrise Valley Rd | | | | | | | | | | | | | |
| | | | To: 29-5320 Sunrise Valley Rd | | | | | | | | | | | | | |
| (4702) Quorn Lane | 0.28 | 190 | R | | | | | | | | NA | | | NA | | 02/09/2015 |
| | | | From: Dead End | | | | | | | | | | | | | |
| | | | To: 29-4701 Colts Neck Rd | | | | | | | | | | | | | |
| (4703) Steeplechase Dr | 0.52 | 2100 | F | 98% | 1% | 1% | 0% | 0% | 0% | F | 0.201 | F | 0.787 | 2300 | F | 2018 |
| | | | From: 29-665 Fox Mill Rd | | | | | | | | | | | | | |
| | | | To: 29-673 Lawyers Rd | | | | | | | | | | | | | |
| (4703) Steeplechase Dr | 0.66 | 1700 | F | 98% | 1% | 1% | 0% | 0% | 0% | C | 0.189 | F | 0.666 | 1900 | F | 2018 |
| | | | From: 29-4701 Colts Neck Rd | | | | | | | | | | | | | |
| | | | To: 29-4701 Colts Neck Rd | | | | | | | | | | | | | |
| (4703) Steeplechase Dr | 0.07 | 980 | R | | | | | | | | NA | | | NA | | 08/06/2006 |
| | | | From: 29-4780 Venetian Ct | | | | | | | | | | | | | |
| (4703) Steeplechase Dr | 0.02 | 450 | R | | | | | | | | NA | | | NA | | 08/06/2006 |
| | | | From: 29-4709 Old Trace Lane | | | | | | | | | | | | | |
| (4703) Steeplechase Dr | 0.04 | 370 | R | | | | | | | | NA | | | NA | | 08/08/2006 |
| | | | From: 29-4781 Gallant Fox Ct | | | | | | | | | | | | | |
| (4703) Steeplechase Dr | 0.07 | 310 | R | | | | | | | | NA | | | NA | | 08/06/2006 |
| | | | From: 29-4710 Paddock Lane | | | | | | | | | | | | | |
| (4704) Whip Rd | 0.07 | 180 | R | | | | | | | | NA | | | NA | | 12/17/2008 |
| | | | From: 29-4705 Trophy Lane | | | | | | | | | | | | | |
| (4704) Whip Rd | 0.10 | 180 | R | | | | | | | | NA | | | NA | | 12/17/2008 |
| | | | From: 29-4703 Steeplechase Dr | | | | | | | | | | | | | |
| | | | To: 29-4714 Fowlers Lane | | | | | | | | | | | | | |

Virginia Department of Transportation
Traffic Engineering Division
2018
Annual Average Daily Traffic Volume Estimates By Section of Route
Fairfax Maintenance Area

| Route | Length | AADT | QA | 4Tire | Bus | -----Truck----- | | | | QC | K Factor | QK | Dir Factor | AAWDT | QW | Year |
|------------------------|--------|------|----|-------|-----|-------------------------------|--------|--------|--------|----|-------------|----|---------------|-------|----|------------|
| | | | | | | 2Axle | 3+Axle | 1Trail | 2Trail | | | | | | | |
| Fairfax County | | | | | | | | | | | | | | | | |
| (4705) Trophy Lane | 0.11 | 120 | R | | | From: 0.11 MN 29-4704 | | | | | NA | | | NA | | 12/17/2008 |
| (4705) Trophy Lane | 0.05 | 45 | R | | | To: 29-4704 Whip Rd | | | | | NA | | | NA | | 12/01/2014 |
| | | | | | | From: Dead End | | | | | | | | | | |
| (4706) Silver Fox Lane | 0.09 | 70 | R | | | To: North Cul-de-Sac | | | | | NA | | | NA | | 12/01/2014 |
| (4706) Silver Fox Lane | 0.09 | 70 | R | | | From: T Intersection | | | | | NA | | | NA | | 12/01/2014 |
| (4706) Silver Fox Lane | 0.05 | 140 | R | | | To: South Cul-de-Sac | | | | | NA | | | NA | | 12/17/2008 |
| | | | | | | From: T Intersection | | | | | | | | | | |
| (4707) Triple Crown Rd | 0.17 | 600 | R | | | To: 29-4703 Steeplechase Dr | | | | | NA | | | NA | | 08/06/2006 |
| (4707) Triple Crown Rd | 0.21 | 560 | R | | | From: 29-5312 Albot Rd | | | | | NA | | | NA | | 08/06/2006 |
| (4707) Triple Crown Rd | 0.07 | 530 | R | | | To: 29-4773 Black Cap Lane | | | | | NA | | | NA | | 08/06/2006 |
| | | | | | | From: 29-4721 Glade Dr | | | | | | | | | | |
| (4708) Trotter Lane | 0.09 | 70 | R | | | To: Dead End | | | | | NA | | | NA | | 12/01/2014 |
| (4708) Trotter Lane | 0.05 | 120 | R | | | From: 29-4703 Steeplechase Dr | | | | | NA | | | NA | | 02/09/2015 |
| (4708) Bugle Lane | 0.07 | 50 | R | | | To: Bugle Lane | | | | | NA | | | NA | | 12/01/2014 |
| | | | | | | From: Dead End | | | | | | | | | | |
| (4708) Bugle Lane | 0.07 | 60 | R | | | To: Trotter Lane | | | | | NA | | | NA | | 12/01/2014 |
| | | | | | | From: Dead End | | | | | | | | | | |
| (4709) Old Trace Lane | 0.08 | 70 | R | | | To: Cul-de-Sac | | | | | NA | | | NA | | 12/01/2014 |
| | | | | | | From: 29-4703 Steeplechase Dr | | | | | | | | | | |
| (4710) Paddock Lane | 0.07 | 60 | R | | | To: Cul-de-Sac | | | | | NA | | | NA | | 12/01/2014 |
| | | | | | | From: 29-4703 Steeplechase Dr | | | | | | | | | | |
| (4710) Paddock Lane | 0.02 | 140 | R | | | To: 29-4776 Dark Star Ct | | | | | NA | | | NA | | 08/04/2006 |
| (4710) Paddock Lane | 0.08 | 150 | R | | | From: 29-4777 Swaps Ct | | | | | NA | | | NA | | 08/04/2006 |
| (4710) Paddock Lane | 0.04 | 170 | R | | | To: 29-4778 Citation Ct | | | | | NA | | | NA | | 08/04/2006 |
| (4710) Paddock Lane | 0.06 | 200 | R | | | From: 29-4779 Nashua Ct | | | | | NA | | | NA | | 08/04/2006 |
| (4710) Paddock Lane | 0.11 | 230 | R | | | To: 29-4701 Colts Neck Rd | | | | | NA | | | NA | | 08/04/2006 |
| (4711) Hounds Lane | 0.07 | 60 | R | | | From: Cul-de-Sac | | | | | NA | | | NA | | 12/01/2014 |
| | | | | | | To: 29-4701 Colts Neck Rd | | | | | | | | | | |
| (4712) Basset Lane | 0.10 | 70 | R | | | From: Cul-de-Sac | | | | | NA | | | NA | | 12/01/2014 |
| | | | | | | To: 29-4701 Colts Neck Rd | | | | | | | | | | |
| (4713) Stirrup Rd | 0.04 | 390 | R | | | From: 29-4701 Colts Neck Rd | | | | | NA | | | NA | | 12/17/2008 |
| | | | | | | To: Dead End; Gap Terminus | | | | | | | | | | |

Virginia Department of Transportation
Traffic Engineering Division
2018
Annual Average Daily Traffic Volume Estimates By Section of Route
Fairfax Maintenance Area

| Route | Length | AADT | QA | 4Tire | Bus | -----Truck----- | | | | QC | K Factor | QK | Dir Factor | AAWDT | QW | Year |
|-------------------------|--------|------|----|-------|-----|---------------------------------|--------|--------|--------|----|-------------|----|---------------|-------|----|------------|
| | | | | | | 2Axle | 3+Axle | 1Trail | 2Trail | | | | | | | |
| Fairfax County | | | | | | | | | | | | | | | | |
| (4713) Stirrup Rd | 0.20 | 130 | R | | | From: Dead End; Gap | | | | | NA | | | NA | | 12/01/2014 |
| (4713) Stirrup Rd | 0.16 | 120 | R | | | From: 29-4713 Stirrup Rd | | | | | NA | | | NA | | 12/01/2014 |
| | | | | | | To: Dead End | | | | | | | | | | |
| (4714) Fowlers Lane | 0.11 | 80 | R | | | From: Dead End | | | | | NA | | | NA | | 12/01/2014 |
| (4714) Fowlers Lane | 0.08 | 60 | R | | | From: 29-4704 Whip Rd | | | | | NA | | | NA | | 12/01/2014 |
| | | | | | | To: Dead End | | | | | | | | | | |
| (4715) Pegasus Lane | 0.15 | 90 | R | | | From: 29-673 Lawyers Rd | | | | | NA | | | NA | | 12/01/2014 |
| | | | | | | To: Cul-de-Sac | | | | | | | | | | |
| (4716) Charlestown Lane | 0.09 | 80 | R | | | From: 29-673 Lawyers Rd | | | | | NA | | | NA | | 12/01/2014 |
| | | | | | | To: Cul-de-Sac | | | | | | | | | | |
| (4717) Fauquier Lane | 0.17 | 120 | R | | | From: 29-673 Lawyers Rd | | | | | NA | | | NA | | 02/09/2015 |
| | | | | | | To: Dead End | | | | | | | | | | |
| (4718) Riders Lane | 0.17 | 370 | R | | | From: 29-4703 Steeplechase Dr | | | | | NA | | | NA | | 08/09/2005 |
| (4718) Riders Lane | 0.18 | 300 | R | | | From: 29-4799 Wild Cherry Pl | | | | | NA | | | NA | | 08/09/2005 |
| (4718) Riders Lane | 0.06 | 320 | R | | | From: 29-5324 W, Blue Spruce Rd | | | | | NA | | | NA | | 08/09/2005 |
| (4718) Riders Lane | 0.06 | 240 | R | | | From: 29-5366 Heath Pl | | | | | NA | | | NA | | 08/09/2005 |
| (4718) Riders Lane | 0.13 | 200 | R | | | From: 29-5367 Heathcliff Lane | | | | | NA | | | NA | | 08/09/2005 |
| (4718) Riders Lane | 0.04 | 430 | R | | | From: 29-5324 E, Blue Spruce Rd | | | | | NA | | | NA | | 08/09/2005 |
| (4718) Riders Lane | 0.13 | 350 | R | | | From: 29-5323 Tree Fern Ct | | | | | NA | | | NA | | 08/09/2005 |
| (4718) Riders Lane | 0.03 | 530 | R | | | From: 29-5322 Spanish Moss Ct | | | | | NA | | | NA | | 08/09/2005 |
| (4718) Goldcup Lane | 0.10 | 90 | R | | | From: 29-673 Lawyers Rd | | | | | NA | | | NA | | 12/01/2014 |
| | | | | | | To: Cul-de-Sac | | | | | | | | | | |
| (4719) Myrtle Lane | 0.10 | 130 | R | | | From: 29-7503 Stoneledge Ct | | | | | NA | | | NA | | 08/09/2005 |
| (4719) Myrtle Lane | 0.13 | 360 | R | | | From: 29-5311 Fieldstone Lane | | | | | NA | | | NA | | 08/09/2005 |
| (4719) Myrtle Lane | 0.06 | 410 | R | | | From: 29-4747 Running Cedar Rd | | | | | NA | | | NA | | 08/09/2005 |
| (4719) Myrtle Lane | 0.05 | 510 | R | | | From: 29-5310 Handlebar Rd | | | | | NA | | | NA | | 08/09/2005 |
| (4719) Myrtle Lane | 0.06 | 150 | R | | | From: 29-673 Lawyers Rd | | | | | NA | | | NA | | 04/14/2009 |
| (4719) Myrtle Lane | 0.13 | 90 | R | | | From: T-Intersection | | | | | NA | | | NA | | 12/01/2014 |
| | | | | | | To: East Cul-de-Sac | | | | | | | | | | |
| (4719) Myrtle Lane | 0.08 | 60 | R | | | From: T- Intersection | | | | | NA | | | NA | | 12/01/2014 |
| | | | | | | To: West Cul-de-Sac | | | | | | | | | | |

Virginia Department of Transportation
Traffic Engineering Division
2018
Annual Average Daily Traffic Volume Estimates By Section of Route
Fairfax Maintenance Area

| Route | Length | AADT | QA | 4Tire | Bus | -----Truck----- | | | | QC | K Factor | QK | Dir Factor | AAWDT | QW | Year |
|-----------------------|--------|-------|-------------------------------------|-------|-----|-----------------|--------|--------|--------|----|-------------|----|---------------|-------|----|------------|
| | | | | | | 2Axle | 3+Axle | 1Trail | 2Trail | | | | | | | |
| Fairfax County | | | | | | | | | | | | | | | | |
| (4720) Soapstone Dr | 0.74 | 500 | R | | | | | | | | NA | | | NA | | 02/09/2015 |
| | | | From: Dead End | | | | | | | | | | | | | |
| | | | To: 29-673 Lawyers Rd | | | | | | | | | | | | | |
| (4720) Soapstone Dr | 0.42 | 5000 | F | 97% | 2% | 1% | 0% | 0% | 0% | F | 0.148 | F | 0.713 | 5300 | F | 2018 |
| | | | From: 29-4721 Glade Dr | | | | | | | | | | | | | |
| (4720) Soapstone Dr | 0.59 | 7000 | F | 97% | 2% | 1% | 0% | 0% | 0% | F | 0.124 | F | 0.729 | 7400 | F | 2018 |
| | | | From: 29-5329 South Lakes Dr | | | | | | | | | | | | | |
| (4720) Soapstone Dr | 0.90 | 6300 | F | 97% | 2% | 1% | 0% | 0% | 0% | C | 0.120 | F | 0.728 | 6700 | F | 2018 |
| | | | From: 29-5320 Sunrise Valley Dr | | | | | | | | | | | | | |
| (4721) Glade Dr | 1.27 | 6200 | F | 96% | 1% | 2% | 1% | 0% | 0% | F | 0.120 | F | 0.608 | 6600 | F | 2018 |
| | | | From: 29-5320 Sunrise Valley Dr | | | | | | | | | | | | | |
| (4721) Glade Dr | 0.18 | 11000 | F | 96% | 1% | 2% | 1% | 0% | 0% | C | 0.087 | F | 0.661 | 11000 | F | 2018 |
| | | | From: 29-602 Reston Pkwy | | | | | | | | | | | | | |
| (4721) Glade Dr | 0.35 | 5000 | F | 96% | 1% | 2% | 1% | 0% | 0% | F | 0.086 | F | 0.559 | 5300 | F | 2018 |
| | | | From: 29-4701 Colts Neck Rd | | | | | | | | | | | | | |
| (4721) Glade Dr | 0.92 | 3800 | F | 96% | 1% | 2% | 1% | 0% | 0% | F | 0.098 | F | 0.588 | 4100 | F | 2018 |
| | | | From: 29-5328 Charterhouse Cir; Gap | | | | | | | | | | | | | |
| (4721) Glade Dr | 1.21 | 1600 | F | 96% | 1% | 2% | 1% | 0% | 0% | F | 0.092 | F | 0.5 | 1700 | F | 2018 |
| | | | From: 29-4720 Soapstone Dr | | | | | | | | | | | | | |
| | | | To: 29-5301 Twin Branch Rd | | | | | | | | | | | | | |
| (4722) Pinoak Lane | 0.04 | 40 | R | | | | | | | | NA | | | NA | | 12/01/2014 |
| | | | From: Dead End | | | | | | | | | | | | | |
| (4722) Pinoak Lane | 0.04 | 200 | R | | | | | | | | NA | | | NA | | 03/11/2009 |
| | | | From: 29-673 Lawyers Rd | | | | | | | | | | | | | |
| (4722) Pinoak Lane | 0.20 | 120 | R | | | | | | | | NA | | | NA | | 12/01/2014 |
| | | | From: 29-4738 Virgate Lane | | | | | | | | | | | | | |
| | | | To: Cul-de-Sac | | | | | | | | | | | | | |
| (4723) Delevan Dr | 0.12 | 120 | R | | | | | | | | NA | | | NA | | 03/11/2009 |
| | | | From: 29-8955 Dylan Schar Ct | | | | | | | | | | | | | |
| (4723) Delevan Dr | 0.04 | 70 | R | | | | | | | | NA | | | NA | | 12/01/2014 |
| | | | From: 29-4724 Calkins Rd | | | | | | | | | | | | | |
| | | | To: Dead End | | | | | | | | | | | | | |
| (4724) Calkins Rd | 0.06 | 80 | R | | | | | | | | NA | | | NA | | 12/01/2014 |
| | | | From: Dead End | | | | | | | | | | | | | |
| (4724) Calkins Rd | 0.33 | 260 | R | | | | | | | | NA | | | NA | | 03/23/2009 |
| | | | From: 29-4723 Delevan Dr | | | | | | | | | | | | | |
| (4724) | 0.03 | 310 | R | | | | | | | | NA | | | NA | | 03/23/2009 |
| | | | From: 29-602 Lawyers Rd | | | | | | | | | | | | | |
| | | | To: 29-10123 Robaleed Way | | | | | | | | | | | | | |
| (4725) Village Rd | 0.06 | 7200 | F | 97% | 0% | 3% | 0% | 0% | 0% | F | 0.078 | F | 0.6 | 7700 | F | 2018 |
| | | | From: 29-4726 North Shore Dr | | | | | | | | | | | | | |
| | | | To: 29-606 Baron Cameron Ave | | | | | | | | | | | | | |
| (4726) North Shore Dr | 0.58 | 3900 | R | | | | | | | | NA | | | NA | | 02/09/2015 |
| | | | From: Dead End | | | | | | | | | | | | | |
| (4726) North Shore Dr | 1.65 | 3600 | F | 97% | 0% | 3% | 0% | 0% | 0% | F | 0.094 | F | 0.502 | 3800 | F | 2018 |
| | | | From: 29-828 S. Wiehle Ave | | | | | | | | | | | | | |
| (4726) North Shore Dr | 0.47 | 4700 | F | 97% | 0% | 3% | 0% | 0% | 0% | C | 0.098 | F | 0.524 | 5100 | F | 2018 |
| | | | From: 29-4727 Fairway Dr | | | | | | | | | | | | | |
| (4726) North Shore Dr | 0.47 | 3500 | F | 97% | 0% | 3% | 0% | 0% | 0% | F | 0.094 | F | 0.592 | 3700 | F | 2018 |
| | | | From: 29-4725 Village Rd | | | | | | | | | | | | | |
| (4726) North Shore Dr | 0.37 | 2700 | G | | | | | | | | 0.094 | F | 0.592 | 2700 | G | 2018 |
| | | | From: 29-828 N. Wiehle Ave | | | | | | | | | | | | | |
| | | | To: 29-4783 Ring Rd | | | | | | | | | | | | | |

Virginia Department of Transportation
Traffic Engineering Division
2018
Annual Average Daily Traffic Volume Estimates By Section of Route
Fairfax Maintenance Area

| Route | Length | AADT | QA | 4Tire | Bus | -----Truck----- | | | | QC | K Factor | QK | Dir Factor | AAWDT | QW | Year |
|--------------------------|--------|------|----|-------|-----|---------------------------------|--------|--------|--------|----|-------------|----|---------------|-------|----|------------|
| | | | | | | 2Axle | 3+Axle | 1Trail | 2Trail | | | | | | | |
| Fairfax County | | | | | | | | | | | | | | | | |
| (4727) Fairway Dr | 0.70 | 1500 | R | | | From: 29-4726 North Shore Dr | | | | | NA | | NA | | | 08/15/2018 |
| | | | | | | To: 29-828 Wiehle Ave | | | | | | | | | | |
| (4728) Hook Rd | 0.28 | 80 | R | | | From: 29-4727 Fairway Dr | | | | | NA | | NA | | | 03/09/2009 |
| | | | | | | To: 29-4727 Fairway Dr | | | | | | | | | | |
| (4728) Orchard Lane | 0.12 | 480 | R | | | From: Dead End | | | | | NA | | NA | | | 02/09/2015 |
| | | | | | | To: Dead End | | | | | | | | | | |
| (4729) South Shore Rd | 0.13 | 120 | R | | | From: Dead End | | | | | NA | | NA | | | 12/01/2014 |
| | | | | | | To: 29-4730 Red Oak Cir | | | | | | | | | | |
| (4729) South Shore Rd | 0.13 | 130 | R | | | From: Dead End | | | | | NA | | NA | | | 12/01/2014 |
| | | | | | | To: Dead End | | | | | | | | | | |
| (4730) Red Oak Cir | 0.03 | 40 | R | | | From: Dead End | | | | | NA | | NA | | | 12/01/2014 |
| | | | | | | To: 29-4727 Fairway Dr | | | | | | | | | | |
| (4730) Red Oak Cir | 0.07 | 240 | R | | | From: Dead End | | | | | NA | | NA | | | 03/09/2009 |
| | | | | | | To: 29-4729 South Shore Rd | | | | | | | | | | |
| (4731) Shagbark Circle | 0.03 | 60 | R | | | From: Dead End | | | | | NA | | NA | | | 12/01/2014 |
| | | | | | | To: 29-4727 Fairway Dr | | | | | | | | | | |
| (4732) Greenbriar Circle | 0.03 | 50 | R | | | From: Dead End | | | | | NA | | NA | | | 12/01/2014 |
| | | | | | | To: 29-4727 Fairway Dr | | | | | | | | | | |
| (4733) Wainwright Dr | 0.39 | 410 | R | | | From: 29-4726 W, North Shore Dr | | | | | NA | | NA | | | 08/14/2018 |
| | | | | | | To: 29-4735 Vantage Hill Rd | | | | | | | | | | |
| (4733) Wainwright Dr | 0.18 | 1300 | R | | | From: Dead End | | | | | NA | | NA | | | 08/14/2018 |
| | | | | | | To: 29-4726 E, North Shore Dr | | | | | | | | | | |
| (4734) Beaver Cir | 0.03 | 40 | R | | | From: Dead End | | | | | NA | | NA | | | 12/01/2014 |
| | | | | | | To: 29-4727 Fairway Dr | | | | | | | | | | |
| (4735) Vantage Hill Rd | 0.14 | 840 | R | | | From: 29-4733 Wainwright Dr | | | | | NA | | NA | | | 02/09/2015 |
| | | | | | | To: Cul-de-Sac | | | | | | | | | | |
| (4736) Links Dr | 0.37 | 640 | R | | | From: 29-4726 W, North Shore Dr | | | | | NA | | NA | | | 03/09/2009 |
| | | | | | | To: 29-4775 Wedge Dr | | | | | | | | | | |
| (4736) Links Dr | 0.05 | 810 | R | | | From: Dead End | | | | | NA | | NA | | | 03/09/2009 |
| | | | | | | To: 29-4726 E, North Shore Dr | | | | | | | | | | |
| (4737) Moorings Dr | 0.20 | 1100 | R | | | From: Cul-de-Sac | | | | | NA | | NA | | | 02/09/2015 |
| | | | | | | To: 29-4726 North Shore Dr | | | | | | | | | | |
| (4738) Virgate Lane | 0.06 | 45 | R | | | From: 29-4722 Pinoak Lane | | | | | NA | | NA | | | 12/01/2014 |
| | | | | | | To: Cul-de-Sac | | | | | | | | | | |
| (4739) Drop Forge Lane | 0.06 | 160 | R | | | From: 29-673 Lawyers Rd | | | | | NA | | NA | | | 02/09/2015 |
| | | | | | | To: Cul-de-Sac; Gap | | | | | | | | | | |
| (4739) Drop Forge Lane | 0.10 | 80 | R | | | From: Cul-de-Sac; Gap Terminus | | | | | NA | | NA | | | 12/01/2014 |
| | | | | | | To: T-Intersection | | | | | | | | | | |
| (4739) Drop Forge Lane | 0.14 | 60 | R | | | From: Dead End | | | | | NA | | NA | | | 12/01/2014 |
| | | | | | | To: Cul-de-Sac | | | | | | | | | | |

Virginia Department of Transportation
Traffic Engineering Division
2018
Annual Average Daily Traffic Volume Estimates By Section of Route
Fairfax Maintenance Area

| Route | Length | AADT | QA | 4Tire | Bus | -----Truck----- | | | | QC | K Factor | QK | Dir Factor | AAWDT | QW | Year |
|-------------------------|--------|------|----|-------|-----|-----------------|--------|--------|--------|----|-------------|----|---------------|-------|----|------------|
| | | | | | | 2Axle | 3+Axle | 1Trail | 2Trail | | | | | | | |
| Fairfax County | | | | | | | | | | | | | | | | |
| (4740) Pony Lane | 0.03 | 40 | R | | | | | | | | NA | | | NA | | 12/01/2014 |
| | | | | | | | | | | | | | | | | |
| | | | | | | | | | | | | | | | | |
| (4741) Clipstone Lane | 0.10 | 80 | R | | | | | | | | NA | | | NA | | 12/01/2014 |
| | | | | | | | | | | | | | | | | |
| (4741) Clipstone Lane | 0.05 | 210 | R | | | | | | | | NA | | | NA | | 03/11/2009 |
| | | | | | | | | | | | | | | | | |
| (4742) Red Clover Ct | 0.06 | 50 | R | | | | | | | | NA | | | NA | | 12/01/2014 |
| | | | | | | | | | | | | | | | | |
| (4743) Farrier Lane | 0.10 | 90 | R | | | | | | | | NA | | | NA | | 12/01/2014 |
| | | | | | | | | | | | | | | | | |
| (4744) Tack Lane | 0.09 | 20 | R | | | | | | | | NA | | | NA | | 05/29/2015 |
| | | | | | | | | | | | | | | | | |
| (4745) Appaloosa Ct | 0.06 | 60 | R | | | | | | | | NA | | | NA | | 12/01/2014 |
| | | | | | | | | | | | | | | | | |
| (4746) Jackstay Ter | 0.04 | 45 | R | | | | | | | | NA | | | NA | | 12/01/2014 |
| | | | | | | | | | | | | | | | | |
| (4747) Running Cedar Rd | 0.13 | 430 | R | | | | | | | | NA | | | NA | | 08/09/2005 |
| | | | | | | | | | | | | | | | | |
| (4747) Running Cedar Rd | 0.07 | 240 | R | | | | | | | | NA | | | NA | | 08/09/2005 |
| | | | | | | | | | | | | | | | | |
| (4747) Running Cedar Rd | 0.05 | 160 | R | | | | | | | | NA | | | NA | | 02/09/2015 |
| | | | | | | | | | | | | | | | | |
| (4747) Running Cedar Rd | 0.25 | 210 | R | | | | | | | | NA | | | NA | | 03/11/2009 |
| | | | | | | | | | | | | | | | | |
| (4748) Wood Fern Ct | 0.04 | 30 | R | | | | | | | | NA | | | NA | | 12/01/2014 |
| | | | | | | | | | | | | | | | | |
| (4749) Canter Lane | 0.12 | 70 | R | | | | | | | | NA | | | NA | | 12/01/2014 |
| | | | | | | | | | | | | | | | | |
| (4749) Canter Lane | 0.14 | 150 | R | | | | | | | | NA | | | NA | | 02/09/2015 |
| | | | | | | | | | | | | | | | | |
| (4750) Paddington Lane | 0.25 | 3200 | R | | | | | | | | NA | | | NA | | 02/04/2004 |
| | | | | | | | | | | | | | | | | |
| (4750) Paddington Lane | 0.31 | 1600 | R | | | | | | | | NA | | | NA | | 02/04/2004 |
| | | | | | | | | | | | | | | | | |
| (4750) Paddington Lane | 0.23 | 1600 | R | | | | | | | | NA | | | NA | | 02/04/2004 |
| | | | | | | | | | | | | | | | | |
| (4751) Lee Hwy Frontage | 0.04 | 670 | R | | | | | | | | NA | | | NA | | 08/17/2016 |
| | | | | | | | | | | | | | | | | |
| (4751) | 0.01 | 400 | R | | | | | | | | NA | | | NA | | 02/04/2004 |
| | | | | | | | | | | | | | | | | |
| (4752) Fox Clove Rd | 0.43 | 150 | R | | | | | | | | NA | | | NA | | 03/11/2009 |
| | | | | | | | | | | | | | | | | |

Virginia Department of Transportation
Traffic Engineering Division
2018
Annual Average Daily Traffic Volume Estimates By Section of Route
Fairfax Maintenance Area

| Route | Length | AADT | QA | 4Tire | Bus | -----Truck----- | | | | QC | K Factor | QK | Dir Factor | AAWDT | QW | Year |
|-------------------------|--------|------|----|-------|-----|-----------------|--------|--------|--------|----|-------------|----|---------------|-------|----|------------|
| | | | | | | 2Axle | 3+Axle | 1Trail | 2Trail | | | | | | | |
| Fairfax County | | | | | | | | | | | | | | | | |
| (4752) Fox Clove Rd | 0.08 | 170 | R | | | | | | | | NA | | | NA | | 03/11/2009 |
| (4752) Fox Clove Rd | 0.04 | 5 | R | | | | | | | | NA | | | NA | | 02/26/2015 |
| (4753) Penny Royal Lane | 0.11 | 40 | R | | | | | | | | NA | | | NA | | 02/26/2015 |
| (4753) Penny Royal Lane | 0.13 | 80 | R | | | | | | | | NA | | | NA | | 12/01/2014 |
| (4754) Blue Smoke Trail | 0.03 | 10 | R | | | | | | | | NA | | | NA | | 05/29/2015 |
| (4754) Blue Smoke Trail | 0.07 | 80 | R | | | | | | | | NA | | | NA | | 03/11/2009 |
| (4754) Blue Smoke Trail | 0.17 | 90 | R | | | | | | | | NA | | | NA | | 12/01/2014 |
| (4755) Carlbern Dr | 1.05 | 3500 | R | | | | | | | | NA | | | NA | | 10/24/2016 |
| (4756) Greymont Dr | 0.24 | 290 | R | | | | | | | | NA | | | NA | | 03/12/2009 |
| (4756) Greymont Dr | 0.05 | 470 | R | | | | | | | | NA | | | NA | | 08/16/2016 |
| (4756) Greymont Dr | 0.06 | 320 | R | | | | | | | | NA | | | NA | | 02/04/2004 |
| (4756) Greymont Dr | 0.06 | 230 | R | | | | | | | | NA | | | NA | | 08/17/2016 |
| (4756) Greymont Dr | 0.25 | 220 | R | | | | | | | | NA | | | NA | | 08/15/2016 |
| (4756) Greymont Dr | 0.08 | 560 | R | | | | | | | | NA | | | NA | | 02/04/2004 |
| (4756) Greymont Dr | 0.08 | 440 | R | | | | | | | | NA | | | NA | | 02/04/2004 |
| (4757) Ritchie Rd | 0.24 | 80 | R | | | | | | | | NA | | | NA | | 03/12/2009 |
| (4758) Ottawa Rd | 0.21 | 120 | R | | | | | | | | NA | | | NA | | 08/15/2016 |
| (4758) Ottawa Rd | 0.06 | 340 | R | | | | | | | | NA | | | NA | | 08/15/2016 |
| (4758) Ottawa Rd | 0.06 | 490 | R | | | | | | | | NA | | | NA | | 08/15/2016 |
| (4758) Ottawa Rd | 0.06 | 600 | R | | | | | | | | NA | | | NA | | 01/21/2004 |
| (4758) Ottawa Rd | 0.05 | 680 | R | | | | | | | | NA | | | NA | | 07/26/2001 |
| (4758) Ottawa Rd | 0.06 | 360 | R | | | | | | | | NA | | | NA | | 08/15/2016 |
| (4758) Olddale Rd | 0.22 | 220 | R | | | | | | | | NA | | | NA | | 07/26/2001 |

Virginia Department of Transportation
Traffic Engineering Division
2018
Annual Average Daily Traffic Volume Estimates By Section of Route
Fairfax Maintenance Area

| Route | Length | AADT | QA | 4Tire | Bus | -----Truck----- | | | | QC | K Factor | QK | Dir Factor | AAWDT | QW | Year |
|-----------------------|--------|------|----|-------|-----|------------------------------|--------|--------|--------|----|-------------|----|---------------|-------|----|------------|
| | | | | | | 2Axle | 3+Axle | 1Trail | 2Trail | | | | | | | |
| Fairfax County | | | | | | | | | | | | | | | | |
| (4758) Olddale Rd | 0.19 | 80 | R | | | From: 29-4904 Barrymore Rd | | | | | NA | | | NA | | 08/15/2016 |
| (4758) Olddale Rd | 0.06 | 430 | R | | | To: 29-4765 W, Kamputa Dr | | | | | NA | | | NA | | 07/26/2001 |
| (4758) Olddale Rd | 0.12 | 490 | R | | | From: 29-6977 Pamela Dr | | | | | NA | | | NA | | 07/26/2001 |
| | | | | | | To: 29-4755 W, Carlbern Dr | | | | | | | | | | |
| (4759) Boydell Dr | 0.08 | 70 | R | | | From: 29-4756 Greymont Dr | | | | | NA | | | NA | | 12/01/2014 |
| | | | | | | To: Cul-de-Sac | | | | | | | | | | |
| (4760) Wood Home Rd | 0.11 | 270 | R | | | From: 29-4755 W, Carlbern Dr | | | | | NA | | | NA | | 08/15/2016 |
| (4760) Wood Home Rd | 0.22 | 180 | R | | | From: 29-4946 Vinson Pl | | | | | NA | | | NA | | 07/23/2001 |
| | | | | | | To: 29-4755 E, Carlbern Dr | | | | | | | | | | |
| (4761) Latshaw Rd | 0.06 | 80 | R | | | From: 29-4763 Cranoke St | | | | | NA | | | NA | | 08/15/2016 |
| | | | | | | To: 29-4755 Carlbern Dr | | | | | | | | | | |
| (4762) Claret Pl | 0.06 | 380 | R | | | From: 29-4765 Kamputa Dr | | | | | NA | | | NA | | 08/15/2016 |
| | | | | | | To: 29-4756 Greymont Dr | | | | | | | | | | |
| (4763) Cranoke St | 0.11 | 320 | R | | | From: Cul-de-Sac | | | | | NA | | | NA | | 07/24/2001 |
| (4763) Cranoke St | 0.18 | 270 | R | | | To: 29-4766 Hibner St | | | | | NA | | | NA | | 08/15/2016 |
| (4763) Cranoke St | 0.52 | 870 | R | | | From: 29-4765 Kamputa Dr | | | | | NA | | | NA | | 08/15/2016 |
| | | | | | | To: 29-620 Braddock Rd | | | | | | | | | | |
| (4764) Ponderlay Dr | 0.15 | 60 | R | | | From: 29-4905 Rowena Dr | | | | | NA | | | NA | | 08/15/2016 |
| | | | | | | To: 29-4758 Ottawa Rd | | | | | | | | | | |
| (4765) Kamputa Dr | 0.16 | 220 | R | | | From: 29-4758 WEST | | | | | NA | | | NA | | 08/15/2016 |
| (4765) Kamputa Dr | 0.16 | 350 | R | | | To: 29-4904 Barrymore Rd | | | | | NA | | | NA | | 07/24/2001 |
| (4765) Kamputa Dr | 0.06 | 1100 | R | | | From: 29-4758 EAST | | | | | NA | | | NA | | 08/15/2016 |
| (4765) Kamputa Dr | 0.17 | 830 | R | | | To: 29-4970 W, Jaslow St | | | | | NA | | | NA | | 07/24/2001 |
| (4765) Kamputa Dr | 0.03 | 1400 | R | | | From: 29-4970 E, Jaslow St | | | | | NA | | | NA | | 07/24/2001 |
| (4765) Kamputa Dr | 0.06 | 1800 | R | | | To: 29-4762 Claret Pl | | | | | NA | | | NA | | 08/15/2016 |
| (4765) Kamputa Dr | 0.20 | 2700 | R | | | From: 29-4763 Cranoke St | | | | | NA | | | NA | | 10/24/2016 |
| | | | | | | To: 29-7346 Awbrey Patent Dr | | | | | | | | | | |
| (4766) Hibner St | 0.03 | 8 | R | | | From: Dead End | | | | | NA | | | NA | | 01/21/2004 |
| | | | | | | To: 29-4763 Cranoke St | | | | | | | | | | |
| (4767) Tarleton Dr | 0.17 | 90 | R | | | From: 29-4904 Barrymore Rd | | | | | NA | | | NA | | 08/16/2016 |
| | | | | | | To: 29-4758 Ottawa Rd | | | | | | | | | | |

Virginia Department of Transportation
Traffic Engineering Division
2018
Annual Average Daily Traffic Volume Estimates By Section of Route
Fairfax Maintenance Area

| Route | Length | AADT | QA | 4Tire | Bus | -----Truck----- | | | | QC | K Factor | QK | Dir Factor | AAWDT | QW | Year |
|------------------------|--------|------|----|-------|-----|-------------------------------|--------|--------|--------|----|-------------|----|---------------|-------|----|------------|
| | | | | | | 2Axle | 3+Axle | 1Trail | 2Trail | | | | | | | |
| Fairfax County | | | | | | | | | | | | | | | | |
| (4768) Ulderic Dr | 0.17 | 90 | R | | | From 29-4904 Barrymore Rd | | | | | NA | | | NA | | 08/16/2016 |
| | | | | | | To 29-4758 Ottawa Rd | | | | | | | | | | |
| (4769) Checkerberry Ct | 0.08 | 40 | R | | | From 29-4754 Blue Smoke Trail | | | | | NA | | | NA | | 12/01/2014 |
| | | | | | | To Cul-de-Sac | | | | | | | | | | |
| (4770) Oldwick Ct | 0.05 | 45 | R | | | From Cul-de-Sac | | | | | NA | | | NA | | 12/01/2014 |
| | | | | | | To 29-4749 Canter Lane | | | | | | | | | | |
| (4771) Aintree Lane | 0.23 | 100 | R | | | From 29-4703 Steeplechase Dr | | | | | NA | | | NA | | 12/01/2014 |
| | | | | | | To Cul-de-Sac | | | | | | | | | | |
| (4772) Sourwood Lane | 0.13 | 100 | R | | | From West Cul-de-Sac | | | | | NA | | | NA | | 12/01/2014 |
| | | | | | | To Red Maple Lane | | | | | | | | | | |
| (4772) Sourwood Lane | 0.15 | 300 | R | | | From Red Maple Lane | | | | | NA | | | NA | | 12/17/2008 |
| | | | | | | To East Cul-de-Sac | | | | | | | | | | |
| (4772) Red Maple Lane | 0.11 | 200 | R | | | From Sourwood Lane | | | | | NA | | | NA | | 02/09/2015 |
| | | | | | | To 29-4721 Glade Dr | | | | | | | | | | |
| (4773) Black Cap Lane | 0.07 | 70 | R | | | From Cul-de-Sac | | | | | NA | | | NA | | 12/01/2014 |
| | | | | | | To 29-4773 T Int | | | | | | | | | | |
| (4773) Black Cap Lane | 0.13 | 100 | R | | | From 29-4773 T Int | | | | | NA | | | NA | | 12/01/2014 |
| | | | | | | To Cul-de-Sac; Gap Terminus | | | | | | | | | | |
| (4773) Black Cap Lane | 0.03 | 210 | R | | | From Cul-de-Sac; Gap Terminus | | | | | NA | | | NA | | 1996 |
| | | | | | | To Cul-de-Sac | | | | | | | | | | |
| (4774) Putter Lane | 0.07 | 50 | R | | | From Cul-de-Sac | | | | | NA | | | NA | | 12/01/2014 |
| | | | | | | To 29-4726 North Shore Dr | | | | | | | | | | |
| (4775) Wedge Dr | 0.05 | 40 | R | | | From Cul-de-Sac | | | | | NA | | | NA | | 12/01/2014 |
| | | | | | | To 29-4726 North Shore Dr | | | | | | | | | | |
| (4775) Wedge Dr | 0.31 | 100 | R | | | From 29-4726 North Shore Dr | | | | | NA | | | NA | | 03/09/2009 |
| | | | | | | To 29-4736 Links Dr | | | | | | | | | | |
| (4776) Dark Star Ct | 0.03 | 60 | R | | | From Cul-de-Sac | | | | | NA | | | NA | | 12/01/2014 |
| | | | | | | To 29-4710 Paddock Lane | | | | | | | | | | |
| (4777) Swaps Ct | 0.03 | 40 | R | | | From 29-4710 Paddock Lane | | | | | NA | | | NA | | 12/01/2014 |
| | | | | | | To Cul-de-Sac | | | | | | | | | | |
| (4778) Citation Ct | 0.03 | 60 | R | | | From 29-4710 Paddock Lane | | | | | NA | | | NA | | 12/01/2014 |
| | | | | | | To Cul-de-Sac | | | | | | | | | | |
| (4779) Nashua Ct | 0.03 | 50 | R | | | From Cul-de-Sac | | | | | NA | | | NA | | 12/01/2014 |
| | | | | | | To 29-4710 Paddock Lane | | | | | | | | | | |
| (4780) Venetian Ct | 0.03 | 40 | R | | | From 29-4703 Steeplechase Dr | | | | | NA | | | NA | | 12/01/2014 |
| | | | | | | To Cul-de-Sac | | | | | | | | | | |
| (4781) Gallant Fox Ct | 0.03 | 50 | R | | | From 29-4703 Steeplechase Dr | | | | | NA | | | NA | | 12/01/2014 |
| | | | | | | To Cul-de-Sac | | | | | | | | | | |
| (4782) Hunt Club Rd | 0.06 | 930 | R | | | From 29-4783 Ring Road | | | | | NA | | | NA | | 03/09/2009 |
| | | | | | | To 29-4793 Buttermilk Lane | | | | | | | | | | |

Virginia Department of Transportation
 Traffic Engineering Division
 2018
 Annual Average Daily Traffic Volume Estimates By Section of Route
 Fairfax Maintenance Area

| Route | Length | AADT | QA | 4Tire | Bus | -----Truck----- | | | | QC | K Factor | QK | Dir Factor | AAWDT | QW | Year |
|-----------------------|--------|------|----|-------|-----|-----------------|--------|--------|--------|----|-------------|----|---------------|-------|----|------------|
| | | | | | | 2Axle | 3+Axle | 1Trail | 2Trail | | | | | | | |
| Fairfax County | | | | | | | | | | | | | | | | |
| (4782) Hunt Club Rd | 0.34 | 1100 | R | | | | | | | | | NA | | NA | | 08/31/2005 |
| | | | | | | | | | | | | | | | | |
| (4783) Ring Rd | 0.17 | 1200 | R | | | | | | | | | NA | | NA | | 08/15/2018 |
| (4783) Ring Rd | 0.10 | 840 | R | | | | | | | | | NA | | NA | | 08/29/2005 |
| (4783) Ring Rd | 0.12 | 490 | R | | | | | | | | | NA | | NA | | 08/15/2018 |
| (4783) Ring Rd | 0.07 | 780 | R | | | | | | | | | NA | | NA | | 08/29/2005 |
| (4783) Ring Rd | 0.04 | 710 | R | | | | | | | | | NA | | NA | | 08/15/2018 |
| (4783) Ring Rd | 0.13 | 960 | R | | | | | | | | | NA | | NA | | 08/29/2005 |
| (4784) Deep Run Lane | 0.10 | 80 | R | | | | | | | | | NA | | NA | | 12/01/2014 |
| (4784) Deep Run Lane | 0.08 | 110 | R | | | | | | | | | NA | | NA | | 03/09/2009 |
| (4784) Deep Run Lane | 0.04 | 45 | R | | | | | | | | | NA | | NA | | 12/01/2014 |
| (4785) Marchmont Ct | 0.03 | 40 | R | | | | | | | | | NA | | NA | | 12/01/2014 |
| (4786) Westhills Lane | 0.12 | 90 | R | | | | | | | | | NA | | NA | | 12/01/2014 |
| (4787) Becontree Lane | 0.34 | 2600 | R | | | | | | | | | NA | | NA | | 08/14/2018 |
| (4788) Turf Lane | 0.05 | 60 | R | | | | | | | | | NA | | NA | | 12/01/2014 |
| (4789) Sweetbay Lane | 0.11 | 90 | R | | | | | | | | | NA | | NA | | 12/01/2014 |
| (4790) Catalpa Ct | 0.09 | 80 | R | | | | | | | | | NA | | NA | | 12/01/2014 |
| (4791) Aldenham Lane | 0.29 | 40 | R | | | | | | | | | NA | | NA | | 03/09/2009 |
| (4791) Aldenham Lane | 0.06 | 180 | R | | | | | | | | | NA | | NA | | 03/09/2009 |
| (4791) Earnshaw Ct | 0.05 | 60 | R | | | | | | | | | NA | | NA | | 12/01/2014 |
| (4792) Thanlet Lane | 0.11 | 260 | R | | | | | | | | | NA | | NA | | 08/29/2005 |
| (4792) Thanlet Lane | 0.13 | 180 | R | | | | | | | | | NA | | NA | | 08/29/2005 |

Virginia Department of Transportation
Traffic Engineering Division
2018
Annual Average Daily Traffic Volume Estimates By Section of Route
Fairfax Maintenance Area

| Route | Length | AADT | QA | 4Tire | Bus | -----Truck----- | | | | QC | K Factor | QK | Dir Factor | AAWDT | QW | Year |
|--------------------------|--------|------|----|-------|-----|-----------------|--------|--------|--------|----|-------------|----|---------------|-------|----|------------|
| | | | | | | 2Axle | 3+Axle | 1Trail | 2Trail | | | | | | | |
| Fairfax County | | | | | | | | | | | | | | | | |
| (4793) Buttermilk Lane | 0.15 | 120 | R | | | | | | | | NA | | | NA | | 12/01/2014 |
| | | | | | | | | | | | | | | | | |
| (4794) Tumbletree Way | 0.11 | 250 | R | | | | | | | | NA | | | NA | | 12/17/2008 |
| (4794) Tumbletree Way | 0.04 | 45 | R | | | | | | | | NA | | | NA | | 12/01/2014 |
| (4795) Acton Dr | 0.07 | 340 | R | | | | | | | | NA | | | NA | | 12/17/2008 |
| (4796) Hunting Horn Lane | 0.12 | 100 | R | | | | | | | | NA | | | NA | | 12/01/2014 |
| (4796) Hunting Horn Lane | 0.07 | 160 | R | | | | | | | | NA | | | NA | | 12/17/2008 |
| (4796) Hunting Horn Lane | 0.06 | 80 | R | | | | | | | | NA | | | NA | | 12/01/2014 |
| (4797) Short Ridge Rd | 0.07 | 60 | R | | | | | | | | NA | | | NA | | 12/01/2014 |
| (4798) Deerdell Lanr | 0.11 | 40 | R | | | | | | | | NA | | | NA | | 12/01/2014 |
| (4799) Wild Cherry Pl | 0.18 | 110 | R | | | | | | | | NA | | | NA | | 12/01/2014 |
| (4800) Guysborough Dr | 0.11 | 990 | R | | | | | | | | NA | | | NA | | 08/17/2009 |
| (4801) Commonwealth Blvd | 0.61 | 2400 | F | 98% | 1% | 1% | 0% | 0% | 0% | F | 0.117 | F | 0.698 | 2600 | F | 2018 |
| (4801) Commonwealth Blvd | 0.23 | 4000 | F | 98% | 1% | 1% | 0% | 0% | 0% | F | 0.112 | F | 0.59 | 4300 | F | 2018 |
| (4801) Commonwealth Blvd | 0.60 | 5200 | F | 98% | 1% | 1% | 0% | 0% | 0% | F | 0.106 | F | 0.589 | 5600 | F | 2018 |
| (4801) Commonwealth Blvd | 0.43 | 4900 | F | 98% | 1% | 1% | 0% | 0% | 0% | C | 0.102 | F | 0.609 | 5200 | F | 2018 |
| (4802) Richardson Dr | 0.83 | 170 | R | | | | | | | | NA | | | NA | | 08/05/2009 |
| (4803) Thackery Ct | 0.09 | 120 | R | | | | | | | | NA | | | NA | | 02/12/2009 |
| (4803) Thackery Ct | 0.06 | 90 | R | | | | | | | | NA | | | NA | | 08/05/2009 |
| (4804) Marvell Lane | 0.16 | 190 | R | | | | | | | | NA | | | NA | | 02/12/2009 |
| (4805) Sterne Ct | 0.05 | 30 | R | | | | | | | | NA | | | NA | | 08/05/2009 |

Virginia Department of Transportation
Traffic Engineering Division
2018
Annual Average Daily Traffic Volume Estimates By Section of Route
Fairfax Maintenance Area

| Route | Length | AADT | QA | 4Tire | Bus | -----Truck----- | | | | QC | K Factor | QK | Dir Factor | AAWDT | QW | Year |
|-----------------------|--------|------|----|-------|-----|-----------------|--------|--------|--------|----|-------------|----|---------------|-------|----|------------|
| | | | | | | 2Axle | 3+Axle | 1Trail | 2Trail | | | | | | | |
| Fairfax County | | | | | | | | | | | | | | | | |
| 4806 Walport Lane | 0.08 | 130 | R | | | | | | | | NA | | | NA | | 08/04/2009 |
| | | | | | | | | | | | | | | | | |
| 4807 Pommeroy Dr | 0.09 | 540 | R | | | | | | | | NA | | | NA | | 02/11/2009 |
| 4807 Pommeroy Dr | 0.11 | 410 | R | | | | | | | | NA | | | NA | | 02/11/2009 |
| 4807 Pommeroy Dr | 0.15 | 430 | R | | | | | | | | NA | | | NA | | 05/26/2015 |
| 4807 Pommeroy Dr | 0.14 | 560 | R | | | | | | | | NA | | | NA | | 02/11/2009 |
| 4807 Pommeroy Dr | 0.18 | 510 | R | | | | | | | | NA | | | NA | | 02/11/2009 |
| 4807 Pommeroy Dr | 0.05 | 920 | R | | | | | | | | NA | | | NA | | 05/26/2015 |
| 4808 Galsworth Ct | 0.14 | 160 | R | | | | | | | | NA | | | NA | | 08/04/2009 |
| 4809 Coleridge Dr | 0.04 | 90 | R | | | | | | | | NA | | | NA | | 01/23/2002 |
| 4809 Coleridge Dr | 0.07 | 270 | R | | | | | | | | NA | | | NA | | 02/11/2009 |
| 4809 Coleridge Dr | 0.10 | 1100 | R | | | | | | | | NA | | | NA | | 02/11/2009 |
| 4809 Coleridge Dr | 0.05 | 620 | R | | | | | | | | NA | | | NA | | 02/11/2009 |
| 4809 Coleridge Dr | 0.17 | 370 | R | | | | | | | | NA | | | NA | | 02/11/2009 |
| 4810 Dequincey Dr | 0.20 | 400 | R | | | | | | | | NA | | | NA | | 02/11/2009 |
| 4810 Dequincey Dr | 0.26 | 1200 | R | | | | | | | | NA | | | NA | | 02/11/2009 |
| 4810 Dequincey Dr | 0.06 | 1600 | R | | | | | | | | NA | | | NA | | 1986 |
| 4810 Dequincey Dr | 0.19 | 1300 | R | | | | | | | | NA | | | NA | | 03/04/2009 |
| 4810 Dequincey Dr | 0.04 | 1500 | R | | | | | | | | NA | | | NA | | 05/26/2015 |
| 4811 Becket Ct | 0.12 | 130 | R | | | | | | | | NA | | | NA | | 08/04/2009 |
| 4812 Cove Rd | 0.10 | 640 | R | | | | | | | | NA | | | NA | | 02/11/2009 |
| 4812 Cove Rd | 0.06 | 710 | R | | | | | | | | NA | | | NA | | 05/26/2015 |
| 4812 Cove Rd | 0.06 | 70 | R | | | | | | | | NA | | | NA | | 08/04/2009 |

Virginia Department of Transportation
Traffic Engineering Division
2018
Annual Average Daily Traffic Volume Estimates By Section of Route
Fairfax Maintenance Area

| Route | Length | AADT | QA | 4Tire | Bus | -----Truck----- | | | | QC | K Factor | QK | Dir Factor | AAWDT | QW | Year |
|------------------------|--------|------|----|-------|-----|-----------------|--------|--------|--------|----|-------------|----|---------------|-------|----|------------|
| | | | | | | 2Axle | 3+Axle | 1Trail | 2Trail | | | | | | | |
| Fairfax County | | | | | | | | | | | | | | | | |
| 4813 Trefor Ct | 0.04 | 60 | R | | | | | | | | NA | | | NA | | 08/06/2009 |
| | | | | | | | | | | | | | | | | |
| 4814 Swift Ct | 0.05 | 90 | R | | | | | | | | NA | | | NA | | 01/23/2002 |
| 4815 Gainsborough Dr | 0.94 | 1500 | F | 98% | 1% | 1% | 0% | 0% | 0% | C | 0.155 | F | 0.593 | 1600 | F | 2018 |
| 4815 Gainsborough Dr | 1.30 | 560 | F | 96% | 3% | 1% | 1% | 0% | 0% | C | 0.111 | F | 0.5 | 590 | F | 2018 |
| 4816 Lavery Ct | 0.16 | 230 | R | | | | | | | | NA | | | NA | | 08/15/2001 |
| 4817 Eastlake Dr | 0.07 | 450 | R | | | | | | | | NA | | | NA | | 09/19/2001 |
| 4817 Eastlake Dr | 0.10 | 190 | R | | | | | | | | NA | | | NA | | 09/19/2001 |
| 4817 Eastlake Dr | 0.06 | 240 | R | | | | | | | | NA | | | NA | | 09/19/2001 |
| 4817 Eastlake Dr | 0.17 | 340 | R | | | | | | | | NA | | | NA | | 09/19/2001 |
| 4817 Eastlake Dr | 0.08 | 510 | R | | | | | | | | NA | | | NA | | 09/19/2001 |
| 4817 Eastlake Dr | 0.06 | 950 | R | | | | | | | | NA | | | NA | | 09/19/2001 |
| 4818 Pumphrey Dr | 0.18 | 170 | R | | | | | | | | NA | | | NA | | 08/02/2016 |
| 4818 Pumphrey Dr | 0.07 | 180 | R | | | | | | | | NA | | | NA | | 09/19/2001 |
| 4818 Pumphrey Dr | 0.11 | 200 | R | | | | | | | | NA | | | NA | | 09/19/2001 |
| 4818 Pumphrey Dr | 0.22 | 500 | R | | | | | | | | NA | | | NA | | 08/02/2016 |
| 4818 Pumphrey Dr | 0.19 | 460 | R | | | | | | | | NA | | | NA | | 09/20/2001 |
| 4818 Pumphrey Dr | 0.14 | 500 | R | | | | | | | | NA | | | NA | | 09/20/2001 |
| 4819 Whitefield St | 0.14 | 390 | R | | | | | | | | NA | | | NA | | 09/18/2001 |
| 4819 Whitefield St | 0.04 | 60 | R | | | | | | | | NA | | | NA | | 09/18/2001 |
| 4820 Point Pleasant Dr | 1.37 | 970 | R | | | | | | | | NA | | | NA | | 03/16/2009 |
| 4820 Point Pleasant Dr | 0.76 | 2300 | R | | | | | | | | NA | | | NA | | 03/04/2009 |
| 4820 Point Pleasant Dr | 0.70 | 250 | R | | | | | | | | NA | | | NA | | 11/09/2009 |

Virginia Department of Transportation
Traffic Engineering Division
2018
Annual Average Daily Traffic Volume Estimates By Section of Route
Fairfax Maintenance Area

| Route | Length | AADT | QA | 4Tire | Bus | -----Truck----- | | | | QC | K Factor | QK | Dir Factor | AAWDT | QW | Year |
|-------------------------|--------|------|----|-------|-----|-------------------------------|--------|--------|--------|----|-------------|----|---------------|-------|----|------------|
| | | | | | | 2Axle | 3+Axle | 1Trail | 2Trail | | | | | | | |
| Fairfax County | | | | | | | | | | | | | | | | |
| (4821) Memory Lane | 0.23 | 300 | R | | | From 29-4840 W, Majestic Lane | | | | | NA | | | NA | | 09/28/2001 |
| (4821) Memory Lane | 0.07 | 270 | R | | | To 29-4823 Margin Way | | | | | NA | | | NA | | 09/28/2001 |
| (4821) Memory Lane | 0.17 | 290 | R | | | From 29-4825 Mystic Way | | | | | NA | | | NA | | 09/28/2001 |
| (4821) Memory Lane | 0.06 | 170 | R | | | To 29-4824 Midfield Way | | | | | NA | | | NA | | 09/28/2001 |
| (4821) Memory Lane | 0.12 | 690 | R | | | From 29-4822 Moss Ranch Lane | | | | | NA | | | NA | | 09/28/2001 |
| (4822) Moss Ranch Lane | 0.23 | 220 | R | | | To 29-4840 Majestic Lane | | | | | NA | | | NA | | 09/28/2001 |
| (4822) Moss Ranch Lane | 0.10 | 290 | R | | | From 29-4825 Mystic Way | | | | | NA | | | NA | | 09/28/2001 |
| (4822) Moss Ranch Lane | 0.20 | 160 | R | | | To 29-4826 Millstone Way | | | | | NA | | | NA | | 09/28/2001 |
| (4823) Margin Way | 0.05 | 80 | R | | | From 29-4821 Memory Lane | | | | | NA | | | NA | | 08/24/2001 |
| (4824) Midfield Way | 0.05 | 90 | R | | | To 29-4820 Point Pleasant Dr | | | | | NA | | | NA | | 08/24/2001 |
| (4825) Mystic Way | 0.05 | 120 | R | | | From 29-4822 Moss Ranch Lane | | | | | NA | | | NA | | 09/28/2001 |
| (4826) Millstone Way | 0.06 | 120 | R | | | To 29-4821 Memory Lane | | | | | NA | | | NA | | 09/28/2001 |
| (4827) Peekskill Lane | 0.18 | 130 | R | | | From 29-4840 Majestic Lane | | | | | NA | | | NA | | 09/28/2001 |
| (4828) Pennypacker Lane | 0.16 | 310 | R | | | To 29-4820 Point Pleasant Dr | | | | | NA | | | NA | | 09/28/2001 |
| (4828) Pennypacker Lane | 0.10 | 290 | R | | | From 29-4840 W, Majestic Lane | | | | | NA | | | NA | | 08/24/2001 |
| (4828) Pennypacker Lane | 0.10 | 290 | R | | | To 29-4839 Polaris Way | | | | | NA | | | NA | | 08/24/2001 |
| (4828) Pennypacker Lane | 0.06 | 380 | R | | | From 29-4827 Peekskill Lane | | | | | NA | | | NA | | 08/24/2001 |
| (4828) Pennypacker Lane | 0.08 | 360 | R | | | To 29-4829 Parson Lane | | | | | NA | | | NA | | 08/24/2001 |
| (4828) Pennypacker Lane | 0.03 | 660 | R | | | From 29-4830 Penner Lane | | | | | NA | | | NA | | 08/24/2001 |
| (4828) Pennypacker Lane | 0.16 | 450 | R | | | To 29-4838 Pond Way | | | | | NA | | | NA | | 08/24/2001 |
| (4828) Pennypacker Lane | 0.04 | 940 | R | | | From 29-4841 Pageant Lane | | | | | NA | | | NA | | 08/24/2001 |
| (4829) Parson Lane | 0.10 | 230 | R | | | To 29-4840 E, Majestic Lane | | | | | NA | | | NA | | 08/24/2001 |
| (4829) Parson Lane | 0.05 | 110 | R | | | From 29-4828 Pennypacker Lane | | | | | NA | | | NA | | 08/24/2001 |
| (4829) Parson Lane | 0.05 | 110 | R | | | To 29-4833 Petal Ct | | | | | NA | | | NA | | 08/24/2001 |
| (4829) Parson Lane | 0.05 | 110 | R | | | From 29-4832 Peakview Ct | | | | | NA | | | NA | | 08/24/2001 |

Virginia Department of Transportation
Traffic Engineering Division
2018
Annual Average Daily Traffic Volume Estimates By Section of Route
Fairfax Maintenance Area

| Route | Length | AADT | QA | 4Tire | Bus | -----Truck----- | | | | QC | K Factor | QK | Dir Factor | AAWDT | QW | Year |
|-----------------------|--------|-------|----|-------|-----|---------------------------------|--------|--------|--------|----|-------------|----|---------------|-------|------------|------|
| | | | | | | 2Axle | 3+Axle | 1Trail | 2Trail | | | | | | | |
| Fairfax County | | | | | | | | | | | | | | | | |
| 4829 Parson Lane | 0.06 | 150 | R | | | | | | | | NA | | NA | | 08/24/2001 | |
| | | | | | | From: 29-4832 Peakview Ct | | | | | | | | | | |
| | | | | | | To: 29-4830 Penner Lane | | | | | | | | | | |
| 4829 Parson Lane | 0.05 | 200 | R | | | | | | | | NA | | NA | | 08/24/2001 | |
| | | | | | | From: 29-4836 Piller Way | | | | | | | | | | |
| | | | | | | To: 29-4841 Pageant Lane | | | | | | | | | | |
| 4829 Parson Lane | 0.19 | 250 | R | | | | | | | | NA | | NA | | 08/24/2001 | |
| | | | | | | From: 29-4840 Majestic Lane | | | | | | | | | | |
| | | | | | | To: 29-4829 Parson Lane | | | | | | | | | | |
| 4830 Penner Lane | 0.08 | 160 | R | | | | | | | | NA | | NA | | 08/24/2001 | |
| | | | | | | From: 29-4834 Pebble Lane | | | | | | | | | | |
| | | | | | | To: 29-4828 Pennypacker Lane | | | | | | | | | | |
| 4831 Poplar Tree Rd | 0.73 | 5000 | F | 98% | 1% | 1% | 0% | 0% | 0% | F | 0.128 | F | 0.780 | 4900 | F | 2018 |
| | | | | | | From: 29-657 Walney Rd | | | | | | | | | | |
| | | | | | | To: 29-7899 Poplar Tree Ct | | | | | | | | | | |
| 4831 Poplar Tree Rd | 0.84 | 14000 | F | 98% | 1% | 1% | 0% | 0% | 0% | C | 0.114 | F | 0.611 | 15000 | F | 2018 |
| | | | | | | From: 29-645 Stringfellow Rd | | | | | | | | | | |
| | | | | | | To: 29-4840 E. Majestic Lane | | | | | | | | | | |
| 4831 Poplar Tree Rd | 0.41 | 14000 | F | 98% | 1% | 1% | 0% | 0% | 0% | F | 0.114 | F | 0.589 | 14000 | F | 2018 |
| | | | | | | From: 29-4829 Parson Lane | | | | | | | | | | |
| | | | | | | To: Cul-de-Sac | | | | | | | | | | |
| 4832 Peakview Ct | 0.07 | 130 | R | | | | | | | | NA | | NA | | 08/24/2001 | |
| | | | | | | From: Cul-de-Sac | | | | | | | | | | |
| | | | | | | To: 29-4829 Parson Lane | | | | | | | | | | |
| 4833 Petal Ct | 0.04 | 80 | R | | | | | | | | NA | | NA | | 08/24/2001 | |
| | | | | | | From: 29-4830 Penner Lane | | | | | | | | | | |
| | | | | | | To: 29-4841 Pageant Lane | | | | | | | | | | |
| 4834 Pebble Lane | 0.21 | 100 | R | | | | | | | | NA | | NA | | 08/24/2001 | |
| | | | | | | From: Dead End | | | | | | | | | | |
| | | | | | | To: 29-4406 Portsmouth Rd | | | | | | | | | | |
| 4836 Piller Way | 0.05 | 220 | R | | | | | | | | NA | | NA | | 08/25/2001 | |
| | | | | | | From: 29-4820 Point Pleasant Dr | | | | | | | | | | |
| | | | | | | To: 29-4829 Parson Lane | | | | | | | | | | |
| 4837 Pointer Way | 0.05 | 140 | R | | | | | | | | NA | | NA | | 08/25/2001 | |
| | | | | | | From: 29-4831 Poplar Tree Rd | | | | | | | | | | |
| | | | | | | To: 29-4842 Pennerview Lane | | | | | | | | | | |
| 4838 Pond Way | 0.05 | 280 | R | | | | | | | | NA | | NA | | 08/25/2001 | |
| | | | | | | From: 29-4828 Pennypacker Lane | | | | | | | | | | |
| | | | | | | To: 29-4831 Poplar Tree Rd | | | | | | | | | | |
| 4839 Polaris Way | 0.06 | 130 | R | | | | | | | | NA | | NA | | 08/25/2001 | |
| | | | | | | From: 29-4998 Pergate Lane | | | | | | | | | | |
| | | | | | | To: 29-4828 Pennypacker Lane | | | | | | | | | | |
| 4840 Majestic Lane | 1.34 | 850 | R | | | | | | | | NA | | NA | | 09/28/2001 | |
| | | | | | | From: 29-4831 E. Poplar Tree Rd | | | | | | | | | | |
| 4840 Majestic Lane | 0.18 | 7400 | F | 99% | 1% | 0% | 0% | 0% | 0% | F | 0.095 | F | 0.587 | 7900 | F | 2018 |
| | | | | | | From: 29-4844 Meadow Hill Lane | | | | | | | | | | |
| 4840 Majestic Lane | 0.25 | 7600 | F | 99% | 1% | 0% | 0% | 0% | 0% | C | 0.097 | F | 0.614 | 8200 | F | 2018 |
| | | | | | | From: US 50 Lee Jackson Hwy | | | | | | | | | | |

Virginia Department of Transportation
Traffic Engineering Division
2018
Annual Average Daily Traffic Volume Estimates By Section of Route
Fairfax Maintenance Area

| Route | Length | AADT | QA | 4Tire | Bus | -----Truck----- | | | | QC | K Factor | QK | Dir Factor | AAWDT | QW | Year |
|-------------------------|--------|------|----|-------|-----|--------------------------------|--------|--------|--------|----|-------------|----|---------------|-------|----|------------|
| | | | | | | 2Axle | 3+Axle | 1Trail | 2Trail | | | | | | | |
| Fairfax County | | | | | | | | | | | | | | | | |
| (4841) Pageant Lane | 0.06 | 120 | R | | | From 29-4829 Parson Lane | | | | | NA | | | NA | | 08/25/2001 |
| (4841) Pageant Lane | 0.05 | 240 | R | | | From 29-4834 Pebble Lane | | | | | NA | | | NA | | 08/25/2001 |
| | | | | | | To 29-4828 Pennypacker Lane | | | | | | | | | | |
| (4842) Pennerview Lane | 0.19 | 450 | R | | | From 29-5412 Plaza Lane | | | | | NA | | | NA | | 08/25/2001 |
| (4842) Pennerview Lane | 0.03 | 620 | R | | | From 29-4837 Pointer Way | | | | | NA | | | NA | | 08/25/2001 |
| (4842) Pennerview Lane | 0.06 | 800 | R | | | From 29-5410 Pleasantview Lane | | | | | NA | | | NA | | 08/25/2001 |
| (4842) Pennerview Lane | 0.06 | 1100 | R | | | From 29-5414 Pelfrey Lane | | | | | NA | | | NA | | 08/25/2001 |
| (4842) Pennerview Lane | 0.05 | 1400 | R | | | From 29-4990 Penndale Lane | | | | | NA | | | NA | | 08/25/2001 |
| (4842) Pennerview Lane | 0.05 | 2200 | R | | | From 29-4989 Pavilion Lane | | | | | NA | | | NA | | 08/25/2001 |
| | | | | | | To 29-4840 Majestic Lane | | | | | | | | | | |
| (4843) Marble Lane | 0.16 | 580 | R | | | From 29-4851 Middle Ridge Dr | | | | | NA | | | NA | | 08/25/2001 |
| (4843) Marble Lane | 0.06 | 490 | R | | | From 29-4846 Maepine Ct | | | | | NA | | | NA | | 08/25/2001 |
| (4843) Marble Lane | 0.12 | 550 | R | | | From 29-4845 Mill Ct | | | | | NA | | | NA | | 08/25/2001 |
| | | | | | | To 29-4840 Majestic Lane | | | | | | | | | | |
| (4844) Meadow Hill Lane | 0.31 | 900 | R | | | From 29-4847 Maureen Lane | | | | | NA | | | NA | | 08/24/2001 |
| | | | | | | To 29-4840 Majestic Lane | | | | | | | | | | |
| (4845) Mill Ct | 0.04 | 60 | R | | | From Cul-de-Sac | | | | | NA | | | NA | | 08/24/2001 |
| | | | | | | To 29-4843 Marble Lane | | | | | | | | | | |
| (4846) Maepine Ct | 0.07 | 120 | R | | | From Cul-de-Sac | | | | | NA | | | NA | | 08/25/2001 |
| | | | | | | To 29-4843 Marble Lane | | | | | | | | | | |
| (4847) Maureen Lane | 0.05 | 430 | R | | | From 29-4851 Middle Ridge Dr | | | | | NA | | | NA | | 08/25/2001 |
| (4847) Maureen Lane | 0.06 | 510 | R | | | From 29-4850 Mount Echo Lane | | | | | NA | | | NA | | 08/25/2001 |
| (4847) Maureen Lane | 0.04 | 1100 | R | | | From 29-4844 Meadow Hill Lane | | | | | NA | | | NA | | 08/25/2001 |
| (4847) Maureen Lane | 0.06 | 810 | R | | | From 29-4849 Misty Ct | | | | | NA | | | NA | | 08/25/2001 |
| (4847) Maureen Lane | 0.13 | 140 | R | | | From 29-4848 Middleton Lane | | | | | NA | | | NA | | 08/25/2001 |
| | | | | | | To Dead End | | | | | | | | | | |
| (4848) Middleton Lane | 0.11 | 530 | R | | | From 29-4847 Maureen Lane | | | | | NA | | | NA | | 08/25/2001 |
| (4848) Middleton Lane | 0.06 | 640 | R | | | From 29-4850 Mount Echo Lane | | | | | NA | | | NA | | 08/25/2001 |
| | | | | | | To 29-4851 Middle Ridge Lane | | | | | | | | | | |
| (4849) Misty Ct | 0.04 | 80 | R | | | From 29-4847 Maureen Lane | | | | | NA | | | NA | | 08/25/2001 |
| | | | | | | To Cul-de-Sac | | | | | | | | | | |

Virginia Department of Transportation
Traffic Engineering Division
2018
Annual Average Daily Traffic Volume Estimates By Section of Route
Fairfax Maintenance Area

| Route | Length | AADT | QA | 4Tire | Bus | -----Truck----- | | | | QC | K Factor | QK | Dir Factor | AAWDT | QW | Year |
|--------------------------|--------|------|----|-------|-----|-----------------|--------|--------|--------|----|-------------|----|---------------|-------|----|------------|
| | | | | | | 2Axle | 3+Axle | 1Trail | 2Trail | | | | | | | |
| Fairfax County | | | | | | | | | | | | | | | | |
| (4850) Mount Echo Lane | 0.19 | 210 | R | | | | | | | | NA | | NA | | | 08/25/2001 |
| | | | | | | | | | | | | | | | | |
| (4851) Middle Ridge Dr | 0.03 | 30 | R | | | | | | | | NA | | NA | | | 08/16/2001 |
| (4851) Middle Ridge Dr | 0.59 | 1300 | F | 98% | 1% | 1% | 0% | 0% | 0% | F | 0.111 | F | 0.643 | 1400 | F | 2018 |
| (4851) Middle Ridge Lane | 0.31 | 3200 | F | 98% | 1% | 1% | 0% | 0% | 0% | F | 0.11 | F | 0.574 | 3500 | F | 2018 |
| (4851) Middle Ridge Dr | 0.11 | 4200 | F | 98% | 1% | 1% | 0% | 0% | 0% | C | 0.109 | F | 0.656 | 4500 | F | 2018 |
| (4852) Minstrell Lane | 0.14 | 230 | R | | | | | | | | NA | | NA | | | 08/16/2001 |
| (4852) Minstrell Lane | 0.06 | 300 | R | | | | | | | | NA | | NA | | | 08/16/2001 |
| (4852) Minstrell Lane | 0.07 | 430 | R | | | | | | | | NA | | NA | | | 08/16/2001 |
| (4852) Minstrell Lane | 0.07 | 590 | R | | | | | | | | NA | | NA | | | 08/16/2001 |
| (4852) Minstrell Lane | 0.04 | 1000 | R | | | | | | | | NA | | NA | | | 08/16/2001 |
| (4852) Minstrell Lane | 0.04 | 930 | R | | | | | | | | NA | | NA | | | 01/20/2004 |
| (4853) Madeley Ct | 0.09 | 120 | R | | | | | | | | NA | | NA | | | 08/25/2001 |
| (4854) Mayport Lane | 0.28 | 170 | R | | | | | | | | NA | | NA | | | 08/16/2001 |
| (4855) Maylock Lane | 0.21 | 130 | R | | | | | | | | NA | | NA | | | 08/16/2001 |
| (4856) Mellwood Lane | 0.16 | 100 | R | | | | | | | | NA | | NA | | | 08/16/2001 |
| (4857) Maintree Ct | 0.06 | 100 | R | | | | | | | | NA | | NA | | | 08/16/2001 |
| (4858) Marboro Lane | 0.09 | 380 | R | | | | | | | | NA | | NA | | | 08/16/2001 |
| (4858) Marboro Lane | 0.04 | 48 | R | | | | | | | | NA | | NA | | | 08/16/2001 |
| (4859) Covent Ct | 0.13 | 140 | R | | | | | | | | NA | | NA | | | 08/04/2009 |
| (4860) Albany Ct | 0.07 | 60 | R | | | | | | | | NA | | NA | | | 11/12/2014 |
| (4861) Bacon Ct | 0.04 | 120 | R | | | | | | | | NA | | NA | | | 08/04/2009 |

Virginia Department of Transportation
Traffic Engineering Division
2018
Annual Average Daily Traffic Volume Estimates By Section of Route
Fairfax Maintenance Area

| Route | Length | AADT | QA | 4Tire | Bus | -----Truck----- | | | | QC | K Factor | QK | Dir Factor | AAWDT | QW | Year |
|-----------------------|--------|------|----|-------|-----|-----------------|--------|--------|--------|----|-------------|----|---------------|-------|----|------------|
| | | | | | | 2Axle | 3+Axle | 1Trail | 2Trail | | | | | | | |
| Fairfax County | | | | | | | | | | | | | | | | |
| (4862) Lord Ct | 0.05 | 40 | R | | | | | | | | NA | | | NA | | 08/05/2009 |
| | | | | | | | | | | | | | | | | |
| | | | | | | | | | | | | | | | | |
| (4863) Noyes Ct | 0.05 | 110 | R | | | | | | | | NA | | | NA | | 08/05/2009 |
| | | | | | | | | | | | | | | | | |
| | | | | | | | | | | | | | | | | |
| (4864) Bronte Dr | 0.05 | 350 | R | | | | | | | | NA | | | NA | | 02/12/2009 |
| | | | | | | | | | | | | | | | | |
| | | | | | | | | | | | | | | | | |
| (4864) Bronte Dr | 0.09 | 330 | R | | | | | | | | NA | | | NA | | 12/16/2014 |
| | | | | | | | | | | | | | | | | |
| | | | | | | | | | | | | | | | | |
| (4864) Bronte Dr | 0.06 | 650 | R | | | | | | | | NA | | | NA | | 02/12/2009 |
| | | | | | | | | | | | | | | | | |
| | | | | | | | | | | | | | | | | |
| (4864) Bronte Dr | 0.04 | 690 | R | | | | | | | | NA | | | NA | | 12/16/2014 |
| | | | | | | | | | | | | | | | | |
| | | | | | | | | | | | | | | | | |
| (4864) Bronte Dr | 0.03 | 860 | R | | | | | | | | NA | | | NA | | 02/12/2009 |
| | | | | | | | | | | | | | | | | |
| | | | | | | | | | | | | | | | | |
| (4864) Bronte Dr | 0.04 | 960 | R | | | | | | | | NA | | | NA | | 02/12/2009 |
| | | | | | | | | | | | | | | | | |
| | | | | | | | | | | | | | | | | |
| (4864) Bronte Dr | 0.09 | 980 | R | | | | | | | | NA | | | NA | | 12/16/2014 |
| | | | | | | | | | | | | | | | | |
| | | | | | | | | | | | | | | | | |
| (4864) Bronte Dr | 0.05 | 260 | R | | | | | | | | NA | | | NA | | 02/12/2009 |
| | | | | | | | | | | | | | | | | |
| | | | | | | | | | | | | | | | | |
| (4864) Bronte Dr | 0.09 | 80 | R | | | | | | | | NA | | | NA | | 11/12/2014 |
| | | | | | | | | | | | | | | | | |
| | | | | | | | | | | | | | | | | |
| (4865) Ward Ct | 0.04 | 110 | R | | | | | | | | NA | | | NA | | 08/04/2009 |
| | | | | | | | | | | | | | | | | |
| | | | | | | | | | | | | | | | | |
| (4866) Swinton Dr | 0.30 | 370 | R | | | | | | | | NA | | | NA | | 09/18/2001 |
| | | | | | | | | | | | | | | | | |
| | | | | | | | | | | | | | | | | |
| (4866) Swinton Dr | 0.06 | 370 | R | | | | | | | | NA | | | NA | | 09/18/2001 |
| | | | | | | | | | | | | | | | | |
| | | | | | | | | | | | | | | | | |
| (4866) Swinton Dr | 0.05 | 180 | R | | | | | | | | NA | | | NA | | 09/18/2001 |
| | | | | | | | | | | | | | | | | |
| | | | | | | | | | | | | | | | | |
| (4866) Swinton Dr | 0.15 | 120 | R | | | | | | | | NA | | | NA | | 09/18/2001 |
| | | | | | | | | | | | | | | | | |
| | | | | | | | | | | | | | | | | |
| (4866) Swinton Dr | 0.14 | 100 | R | | | | | | | | NA | | | NA | | 09/18/2001 |
| | | | | | | | | | | | | | | | | |
| | | | | | | | | | | | | | | | | |
| (4867) Wycliff Lane | 0.15 | 120 | R | | | | | | | | NA | | | NA | | 08/02/2016 |
| | | | | | | | | | | | | | | | | |
| | | | | | | | | | | | | | | | | |
| (4867) Wycliff Lane | 0.03 | 40 | R | | | | | | | | NA | | | NA | | 09/18/2001 |
| | | | | | | | | | | | | | | | | |
| | | | | | | | | | | | | | | | | |
| (4868) Eland Ct | 0.04 | 60 | R | | | | | | | | NA | | | NA | | 08/15/2001 |
| | | | | | | | | | | | | | | | | |
| | | | | | | | | | | | | | | | | |
| (4869) Black Ct | 0.07 | 110 | R | | | | | | | | NA | | | NA | | 08/15/2001 |
| | | | | | | | | | | | | | | | | |
| | | | | | | | | | | | | | | | | |
| (4870) Briar St | 0.12 | 150 | R | | | | | | | | NA | | | NA | | 09/15/2001 |
| | | | | | | | | | | | | | | | | |
| | | | | | | | | | | | | | | | | |

Virginia Department of Transportation
Traffic Engineering Division
2018
Annual Average Daily Traffic Volume Estimates By Section of Route
Fairfax Maintenance Area

| Route | Length | AADT | QA | 4Tire | Bus | -----Truck----- | | | | QC | K Factor | QK | Dir Factor | AAWDT | QW | Year |
|-----------------------|--------|------|----|-------|-----|------------------------------|--------|--------|--------|----|-------------|----|---------------|-------|----|------------|
| | | | | | | 2Axle | 3+Axle | 1Trail | 2Trail | | | | | | | |
| Fairfax County | | | | | | | | | | | | | | | | |
| 4870 Briar St | 0.13 | 190 | R | | | From 29-4872 Dillard Ct | | | | | NA | | | NA | | 09/15/2001 |
| | | | | | | To 29-4610 Earlham St | | | | | | | | | | |
| 4871 Gadsen Dr | 0.27 | 240 | R | | | From 29-4893 Concordia St | | | | | NA | | | NA | | 09/15/2001 |
| | | | | | | To 29-4610 Earlham St | | | | | | | | | | |
| 4871 Gadsen Dr | 0.06 | 270 | R | | | From 29-4892 Henrico St | | | | | NA | | | NA | | 09/15/2001 |
| | | | | | | To 29-4891 Vennard Pl | | | | | | | | | | |
| 4871 Gadsen Dr | 0.11 | 240 | R | | | From 29-4870 Briar St | | | | | NA | | | NA | | 09/15/2001 |
| | | | | | | To 29-4406 Portsmouth Rd | | | | | | | | | | |
| 4872 Dillard Ct | 0.04 | 49 | R | | | From 29-4870 Briar St | | | | | NA | | | NA | | 08/15/2001 |
| | | | | | | To Cul-de-Sac | | | | | | | | | | |
| 4873 Singing Pines Rd | 0.09 | 270 | R | | | From 29-3150 Cannonball Rd | | | | | NA | | | NA | | 08/09/2001 |
| | | | | | | To 29-6461 Pheasant Ridge Rd | | | | | | | | | | |
| 4874 Claridge Ct | 0.08 | 210 | R | | | From 29-4815 Gainsborough Dr | | | | | NA | | | NA | | 08/03/2016 |
| | | | | | | To 29-4876 Dundalk St | | | | | | | | | | |
| 4874 Claridge Ct | 0.10 | 110 | R | | | From Cul-de-Sac | | | | | NA | | | NA | | 01/22/2004 |
| | | | | | | To 29-4817 Eastlake Dr | | | | | | | | | | |
| 4875 Latimer Ct | 0.08 | 120 | R | | | From Cul-de-Sac | | | | | NA | | | NA | | 08/15/2001 |
| | | | | | | To Cul-de-Sac | | | | | | | | | | |
| 4876 Dundalk St | 0.09 | 150 | R | | | From Cul-de-Sac | | | | | NA | | | NA | | 01/22/2004 |
| | | | | | | To 29-5462 Tooley Ct | | | | | | | | | | |
| 4876 Dundalk St | 0.05 | 330 | R | | | From 29-4818 Pumphrey Dr | | | | | NA | | | NA | | 01/22/2004 |
| | | | | | | To 29-4874 Claridge Ct | | | | | | | | | | |
| 4876 Dundalk St | 0.21 | 470 | R | | | From 29-4815 Gainsborough Dr | | | | | NA | | | NA | | 01/22/2004 |
| | | | | | | To Cul-de-Sac | | | | | | | | | | |
| 4877 Orchardson Ct | 0.15 | 230 | R | | | From 0.04 MN 29-4817 | | | | | NA | | | NA | | 08/15/2001 |
| | | | | | | To 29-4817 Eastlake Dr | | | | | | | | | | |
| 4878 Ellington Ct | 0.04 | 49 | R | | | From 29-4817 Eastlake Dr | | | | | NA | | | NA | | 08/15/2001 |
| | | | | | | To Dead End | | | | | | | | | | |
| 4878 Ellington Ct | 0.06 | 100 | R | | | From Cul-de-Sac | | | | | NA | | | NA | | 08/15/2001 |
| | | | | | | To 29-4898 Stonington Dr | | | | | | | | | | |
| 4879 Dalroy Ct | 0.04 | 46 | R | | | From 29-4646 Lee Corner Rd | | | | | NA | | | NA | | 08/15/2001 |
| | | | | | | To 29-4881 Flushing Ct | | | | | | | | | | |
| 4880 McGill Dr | 0.05 | 270 | R | | | From 29-4882 Smallwood Ct | | | | | NA | | | NA | | 12/08/2014 |
| | | | | | | To 29-4880 McGill Dr | | | | | | | | | | |
| 4880 McGill Dr | 0.11 | 190 | R | | | From Cul-de-Sac | | | | | NA | | | NA | | 12/08/2014 |
| | | | | | | To Cul-de-Sac | | | | | | | | | | |
| 4881 Flushing Ct | 0.05 | 60 | R | | | From Cul-de-Sac | | | | | NA | | | NA | | 11/12/2014 |
| | | | | | | To Cul-de-Sac | | | | | | | | | | |

Virginia Department of Transportation
Traffic Engineering Division
2018
Annual Average Daily Traffic Volume Estimates By Section of Route
Fairfax Maintenance Area

| Route | Length | AADT | QA | 4Tire | Bus | -----Truck----- | | | | QC | K Factor | QK | Dir Factor | AAWDT | QW | Year |
|-----------------------|--------|------|----|-------|-----|-----------------|--------|--------|--------|----|-------------|----|---------------|-------|----|------------|
| | | | | | | 2Axle | 3+Axle | 1Trail | 2Trail | | | | | | | |
| Fairfax County | | | | | | | | | | | | | | | | |
| 4882 Smallwood Ct | 0.09 | 100 | R | | | | | | | | NA | | | NA | | 11/12/2014 |
| | | | | | | | | | | | | | | | | |
| 4882 Smallwood Ct | 0.11 | 180 | R | | | | | | | | NA | | | NA | | 01/20/2015 |
| | | | | | | | | | | | | | | | | |
| 4882 Smallwood Ct | 0.05 | 150 | R | | | | | | | | NA | | | NA | | 01/20/2015 |
| | | | | | | | | | | | | | | | | |
| 4882 Smallwood Ct | 0.06 | 10 | R | | | | | | | | NA | | | NA | | 1986 |
| | | | | | | | | | | | | | | | | |
| 4883 Orr Dr | 0.06 | 490 | R | | | | | | | | NA | | | NA | | 12/17/2008 |
| | | | | | | | | | | | | | | | | |
| 4884 Fillingame Dr | 0.40 | 1100 | R | | | | | | | | NA | | | NA | | 12/17/2008 |
| | | | | | | | | | | | | | | | | |
| 4884 Fillingame Dr | 0.06 | 1200 | R | | | | | | | | NA | | | NA | | 12/17/2008 |
| | | | | | | | | | | | | | | | | |
| 4884 Fillingame Dr | 0.05 | 1300 | R | | | | | | | | NA | | | NA | | 12/17/2008 |
| | | | | | | | | | | | | | | | | |
| 4885 Lowry Dr | 0.07 | 20 | R | | | | | | | | NA | | | NA | | 09/18/2000 |
| | | | | | | | | | | | | | | | | |
| 4885 Lowry Dr | 0.05 | 100 | R | | | | | | | | NA | | | NA | | 12/01/2014 |
| | | | | | | | | | | | | | | | | |
| 4885 Lowry Dr | 0.07 | 300 | R | | | | | | | | NA | | | NA | | 01/20/2015 |
| | | | | | | | | | | | | | | | | |
| 4886 Barford Ct | 0.08 | 80 | R | | | | | | | | NA | | | NA | | 12/01/2014 |
| | | | | | | | | | | | | | | | | |
| 4887 Ellendale Dr | 0.27 | 410 | R | | | | | | | | NA | | | NA | | 01/20/2004 |
| | | | | | | | | | | | | | | | | |
| 4887 Ellendale Dr | 0.16 | 250 | R | | | | | | | | NA | | | NA | | 01/20/2004 |
| | | | | | | | | | | | | | | | | |
| 4887 Ellendale Dr | 0.08 | 850 | R | | | | | | | | NA | | | NA | | 01/20/2004 |
| | | | | | | | | | | | | | | | | |
| 4888 Carmel Ter | 0.03 | 70 | R | | | | | | | | NA | | | NA | | 09/15/2001 |
| | | | | | | | | | | | | | | | | |
| 4889 Pennsboro Pl | 0.04 | 70 | R | | | | | | | | NA | | | NA | | 09/15/2001 |
| | | | | | | | | | | | | | | | | |
| 4890 Currey Pl | 0.03 | 10 | R | | | | | | | | NA | | | NA | | 09/15/2001 |
| | | | | | | | | | | | | | | | | |
| 4891 Vennard Pl | 0.05 | 30 | R | | | | | | | | NA | | | NA | | 08/15/2001 |
| | | | | | | | | | | | | | | | | |
| 4892 Henrico St | 0.03 | 10 | R | | | | | | | | NA | | | NA | | 06/05/2015 |
| | | | | | | | | | | | | | | | | |
| 4893 Concordia St | 0.24 | 240 | R | | | | | | | | NA | | | NA | | 09/15/2001 |
| | | | | | | | | | | | | | | | | |

Virginia Department of Transportation
Traffic Engineering Division
2018
Annual Average Daily Traffic Volume Estimates By Section of Route
Fairfax Maintenance Area

| Route | Length | AADT | QA | 4Tire | Bus | -----Truck----- | | | | QC | K Factor | QK | Dir Factor | AAWDT | QW | Year |
|-----------------------|--------|------|----|-------|-----|-----------------|--------|--------|--------|----|-------------|----|---------------|-------|----|------------|
| | | | | | | 2Axle | 3+Axle | 1Trail | 2Trail | | | | | | | |
| Fairfax County | | | | | | | | | | | | | | | | |
| (4893) Concordia St | 0.15 | 190 | R | | | | | | | | NA | | | NA | | 09/15/2001 |
| (4893) Concordia St | 0.06 | 500 | R | | | | | | | | NA | | | NA | | 09/15/2001 |
| (4893) Concordia St | 0.03 | 70 | R | | | | | | | | NA | | | NA | | 09/15/2001 |
| (4894) Linfield St | 0.11 | 210 | R | | | | | | | | NA | | | NA | | 09/15/2001 |
| (4895) Holden St | 0.47 | 650 | R | | | | | | | | NA | | | NA | | 09/15/2001 |
| (4896) Grinnell St | 0.27 | 120 | R | | | | | | | | NA | | | NA | | 09/15/2001 |
| (4897) Morley Ct | 0.07 | 100 | R | | | | | | | | NA | | | NA | | 08/04/2009 |
| (4898) Stonington Dr | 0.12 | 80 | R | | | | | | | | NA | | | NA | | 08/03/2016 |
| (4898) Stonington Dr | 0.09 | 220 | R | | | | | | | | NA | | | NA | | 01/22/2004 |
| (4898) Stonington Dr | 0.13 | 370 | R | | | | | | | | NA | | | NA | | 01/22/2004 |
| (4898) Stonington Dr | 0.12 | 140 | R | | | | | | | | NA | | | NA | | 01/22/2004 |
| (4899) Milan Lane | 0.05 | 48 | R | | | | | | | | NA | | | NA | | 08/16/2001 |
| (4900) Woodland Ct | 0.08 | 70 | R | | | | | | | | NA | | | NA | | 12/01/2014 |
| (4902) Parham Ct | 0.06 | 30 | R | | | | | | | | NA | | | NA | | 12/01/2014 |
| (4904) Barrymore Rd | 0.16 | 230 | R | | | | | | | | NA | | | NA | | 07/24/2001 |
| (4904) Barrymore Rd | 0.08 | 180 | R | | | | | | | | NA | | | NA | | 02/04/2004 |
| (4904) Barrymore Rd | 0.04 | 1600 | R | | | | | | | | NA | | | NA | | 07/24/2001 |
| (4904) Barrymore Rd | 0.06 | 630 | R | | | | | | | | NA | | | NA | | 10/24/2016 |
| (4904) Barrymore Rd | 0.06 | 510 | R | | | | | | | | NA | | | NA | | 07/24/2001 |
| (4904) Barrymore Rd | 0.06 | 540 | R | | | | | | | | NA | | | NA | | 09/24/2001 |
| (4904) Barrymore Rd | 0.09 | 180 | R | | | | | | | | NA | | | NA | | 08/15/2016 |

Virginia Department of Transportation
Traffic Engineering Division
2018
Annual Average Daily Traffic Volume Estimates By Section of Route
Fairfax Maintenance Area

| Route | Length | AADT | QA | 4Tire | Bus | -----Truck----- | | | | QC | K Factor | QK | Dir Factor | AAWDT | QW | Year |
|---------------------------|--------|------|----|-------|-----|-------------------------------|--------|--------|--------|----|-------------|----|---------------|-------|----|------------|
| | | | | | | 2Axle | 3+Axle | 1Trail | 2Trail | | | | | | | |
| Fairfax County | | | | | | | | | | | | | | | | |
| (4905) Rowena Dr | 0.05 | 520 | R | | | From 29-4904 Barrymore Rd | | | | | NA | | NA | | | 07/24/2001 |
| (4905) Rowena Dr | 0.05 | 150 | R | | | To 29-4764 Ponderlay Dr | | | | | NA | | NA | | | 08/15/2016 |
| (4905) Rowena Dr | 0.06 | 190 | R | | | From 29-4758 Ottawa Rd | | | | | NA | | NA | | | 07/24/2001 |
| (4905) Rowena Dr | 0.12 | 130 | R | | | To 29-4756 Greymont Dr | | | | | NA | | NA | | | 10/18/2016 |
| | | | | | | From Cul-de-Sac | | | | | | | | | | |
| (4907) Caisson Rd | 0.04 | 30 | R | | | To Dead End | | | | | NA | | NA | | | 12/01/2014 |
| (4907) Caisson Rd | 0.11 | 70 | R | | | From 29-2953 Gunpowder Rd | | | | | NA | | NA | | | 02/04/2004 |
| | | | | | | To Dead End | | | | | | | | | | |
| (4908) Ramrod Ct | 0.08 | 40 | R | | | From 29-2953 Gunpowder Rd | | | | | NA | | NA | | | 10/21/2016 |
| | | | | | | To Cul-de-Sac | | | | | | | | | | |
| (4909) Kingsbridge Dr | 0.59 | 2700 | R | | | From Cul-de-Sac | | | | | NA | | NA | | | 05/28/2015 |
| | | | | | | To 29-655 Blake Lane | | | | | | | | | | |
| (4910) Shelley Lane | 0.06 | 1400 | R | | | From SR 236 Little River Tpke | | | | | NA | | NA | | | 01/14/2006 |
| (4910) Shelley Lane | 0.08 | 1100 | R | | | To 29-4912 Woodbine Lane | | | | | NA | | NA | | | 01/14/2006 |
| (4910) Shelley Lane | 0.13 | 990 | R | | | From 29-4913 Varsity Ct | | | | | NA | | NA | | | 01/04/2006 |
| (4910) Shelley Lane | 0.08 | 1100 | R | | | To 29-4918 Poe Ct | | | | | NA | | NA | | | 01/14/2006 |
| | | | | | | From 29-4916 Frost Way | | | | | | | | | | |
| (4911) Sr 236 Frontage Rd | 0.02 | 10 | R | | | To Dead End | | | | | NA | | NA | | | 1997 |
| (4911) Sr 236 Frontage Rd | 0.06 | 960 | R | | | From 29-4910 Shelley Lane | | | | | NA | | NA | | | 01/12/2015 |
| | | | | | | To Dead End | | | | | | | | | | |
| (4912) Woodbine Lane | 0.09 | 60 | R | | | From Dead End | | | | | NA | | NA | | | 12/01/2014 |
| (4912) Woodbine Lane | 0.09 | 350 | R | | | To 29-5978 Koman St | | | | | NA | | NA | | | 01/12/2015 |
| (4912) Woodbine Lane | 0.03 | 130 | R | | | From 29-4910 Shelley Lane | | | | | NA | | NA | | | 01/12/2015 |
| | | | | | | To 29-4910 Selley Lane | | | | | | | | | | |
| (4913) Varsity Court | 0.06 | 60 | R | | | From 29-4910 Shelley Lane | | | | | NA | | NA | | | 01/12/2015 |
| (4913) Varsity Court | 0.04 | 40 | R | | | To 29-4914 Cherry Hill Way | | | | | NA | | NA | | | 12/01/2014 |
| | | | | | | To Cul-de-Sac | | | | | | | | | | |
| (4914) Cherry Hill Way | 0.06 | 70 | R | | | From Dead End | | | | | NA | | NA | | | 08/03/2009 |
| | | | | | | To 29-4913 Varsity Court | | | | | | | | | | |
| (4915) Whitman Rd | 0.23 | 180 | R | | | From Cul-de-Sac | | | | | NA | | NA | | | 12/01/2014 |
| (4915) Whitman Rd | 0.07 | 70 | R | | | To 0.23 MN Cul-de-Sac | | | | | NA | | NA | | | 01/12/2015 |
| | | | | | | To 29-4916 Frost Lane | | | | | | | | | | |

Virginia Department of Transportation
Traffic Engineering Division
2018
Annual Average Daily Traffic Volume Estimates By Section of Route
Fairfax Maintenance Area

| Route | Length | AADT | QA | 4Tire | Bus | -----Truck----- | | | | QC | K Factor | QK | Dir Factor | AAWDT | QW | Year |
|-----------------------|--------|------|----|-------|-----|------------------------------|--------|--------|--------|----|-------------|----|---------------|-------|----|------------|
| | | | | | | 2Axle | 3+Axle | 1Trail | 2Trail | | | | | | | |
| Fairfax County | | | | | | | | | | | | | | | | |
| 4915 Whitman Rd | 0.12 | 140 | R | | | From: 29-4916 Frost Lane | | | | | NA | | | NA | | 01/12/2006 |
| | | | | | | To: 29-3781 Kay Ct | | | | | | | | | | |
| 4916 Frost Lane | 0.08 | 1500 | R | | | From: 29-846 Woodburn Rd | | | | | NA | | | NA | | 01/12/2006 |
| 4916 Frost Lane | 0.09 | 1400 | R | | | From: 29-4917 Browning Ct | | | | | NA | | | NA | | 01/12/2006 |
| 4916 Frost Lane | 0.17 | 760 | R | | | From: 29-4910 Shelley Lane | | | | | NA | | | NA | | 01/12/2006 |
| 4916 Frost Lane | 0.05 | 760 | R | | | From: 29-3781 Kay Ct | | | | | NA | | | NA | | 01/12/2006 |
| 4916 Frost Lane | 0.05 | 750 | R | | | From: 29-4915 Whitman Rd | | | | | NA | | | NA | | 01/12/2006 |
| 4917 Browning Ct | 0.14 | 110 | R | | | From: 29-4916 Frost Lane | | | | | NA | | | NA | | 12/01/2014 |
| 4918 Poe Court | 0.09 | 80 | R | | | From: Cul-de-Sac | | | | | NA | | | NA | | 08/03/2009 |
| 4919 Full Cry Ct | 0.17 | 100 | R | | | From: 29-4910 Shelley Lane | | | | | NA | | | NA | | 1997 |
| 4920 Hadley Lane | 0.08 | 30 | R | | | From: Cul-de-Sac | | | | | NA | | | NA | | 08/13/2001 |
| 4921 Anderson Ave | 0.07 | 90 | R | | | From: 29-4699 Nester Rd | | | | | NA | | | NA | | 05/28/2015 |
| 4922 Bexley Lane | 0.17 | 240 | R | | | From: 29-3569 Ruby Dr | | | | | NA | | | NA | | 12/16/2008 |
| 4922 Bexley Lane | 0.10 | 360 | R | | | From: 29-3570 Sasher Lane | | | | | NA | | | NA | | 05/27/2015 |
| 4923 Asquith Ct | 0.06 | 90 | R | | | From: 29-5636 Kenerson Dr | | | | | NA | | | NA | | 08/04/2009 |
| 4924 Rucker Ct | 0.04 | 80 | R | | | From: 29-4922 Bexley Lane | | | | | NA | | | NA | | 08/03/2009 |
| 4925 Batailles Ct | 0.08 | 80 | R | | | From: Cul-de-Sac | | | | | NA | | | NA | | 08/04/2009 |
| 4926 Kenwyn Ct | 0.09 | 150 | R | | | From: Cul-de-Sac | | | | | NA | | | NA | | 08/04/2009 |
| 4927 Mary Lee Lane | 0.08 | 80 | R | | | From: 29-2235 Elizabeth Lane | | | | | NA | | | NA | | 12/01/2014 |
| 4928 Hepplewhite Ct | 0.05 | 60 | R | | | From: 29-1029 Wakefield Dr | | | | | NA | | | NA | | 08/03/2009 |
| 4929 Chippendale Ct | 0.09 | 130 | R | | | From: Cul-de-Sac | | | | | NA | | | NA | | 08/03/2009 |
| | | | | | | To: 29-1029 Wakefield Dr | | | | | | | | | | |

Virginia Department of Transportation
Traffic Engineering Division
2018
Annual Average Daily Traffic Volume Estimates By Section of Route
Fairfax Maintenance Area

| Route | Length | AADT | QA | 4Tire | Bus | -----Truck----- | | | | QC | K Factor | QK | Dir Factor | AAWDT | QW | Year |
|--------------------------|--------|------|----|-------|-----|-----------------|-----------------------------|--------|--------|----|-------------|----|---------------|-------|----|------------|
| | | | | | | 2Axle | 3+Axle | 1Trail | 2Trail | | | | | | | |
| Fairfax County | | | | | | | | | | | | | | | | |
| 4930 Appleton Ct | 0.07 | 70 | R | | | | 29-1029 Wakefield Dr | | | | NA | | | NA | | 12/01/2014 |
| | | | | | | | Cul-de-Sac | | | | | | | | | |
| 4931 Ordinary Way | 0.09 | 400 | R | | | | 29-2423 Papas Way | | | | NA | | | NA | | 03/04/2009 |
| | | | | | | | 29-2421 Buffalo Trace | | | | NA | | | NA | | 05/26/2015 |
| 4931 Ordinary Way | 0.06 | 210 | R | | | | 29-4044 Ordinary Ct | | | | NA | | | NA | | 08/03/2009 |
| | | | | | | | Cul-de-Sac | | | | | | | | | |
| 4932 Denpat Ct | 0.09 | 100 | R | | | | 29-2423 Papas Way | | | | NA | | | NA | | 08/03/2009 |
| | | | | | | | Cul-de-Sac | | | | | | | | | |
| 4933 Lescot Pl | 0.06 | 90 | R | | | | 29-2423 Papas Way | | | | NA | | | NA | | 08/03/2009 |
| | | | | | | | Cul-de-Sac | | | | | | | | | |
| 4934 Ann Fitz Hugh Dr | 0.13 | 350 | R | | | | 29-2423 Burbank Rd | | | | NA | | | NA | | 12/16/2008 |
| | | | | | | | 29-4937 Aunt Lilly Lane | | | | NA | | | NA | | 12/16/2008 |
| 4934 Ann Fitz Hugh Dr | 0.05 | 420 | R | | | | 29-2422 Starr Jordan Dr | | | | NA | | | NA | | 12/16/2008 |
| | | | | | | | 29-4936 Charles Hawkins Way | | | | NA | | | NA | | 12/16/2008 |
| 4934 Ann Fitz Hugh Dr | 0.10 | 630 | R | | | | 29-4935 Footstep Ct | | | | NA | | | NA | | 05/27/2015 |
| | | | | | | | 29-2235 Elizabeth Lane | | | | | | | | | |
| 4935 Footstep Ct | 0.12 | 170 | R | | | | Cul-de-Sac | | | | NA | | | NA | | 08/04/2009 |
| | | | | | | | 29-4934 Ann Fitz Hugh Dr | | | | | | | | | |
| 4936 Charles Hawkins Way | 0.10 | 120 | R | | | | Cul-de-Sac | | | | NA | | | NA | | 08/04/2009 |
| | | | | | | | 29-4934 Ann Fitz Hugh Dr | | | | | | | | | |
| 4937 Aunt Lilly Lane | 0.10 | 70 | R | | | | 29-4934 Ann Fitz Hugh Dr | | | | NA | | | NA | | 08/04/2009 |
| | | | | | | | Cul-de-Sac | | | | | | | | | |
| 4938 Yerkes Pl | 0.09 | 100 | R | | | | 29-2235 Elizabeth Lane | | | | NA | | | NA | | 08/04/2009 |
| | | | | | | | Cul-de-Sac | | | | | | | | | |
| 4939 Ossian Hall Lane | 0.14 | 110 | R | | | | 29-2423 Burbank Rd | | | | NA | | | NA | | 08/03/2009 |
| | | | | | | | Cul-de-Sac | | | | | | | | | |
| 4940 Melanie Lane | 0.07 | 270 | R | | | | 29-663 Miller Rd | | | | NA | | | NA | | 02/02/2015 |
| | | | | | | | 29-4941 Bryant Pl | | | | NA | | | NA | | 02/02/2015 |
| 4940 Melanie Lane | 0.14 | 220 | R | | | | 29-4942 Mantilla Ct | | | | NA | | | NA | | 02/02/2015 |
| | | | | | | | 29-5678 Miller Heights Rd | | | | NA | | | NA | | 02/02/2015 |
| 4940 Melanie Lane | 0.12 | 160 | R | | | | Dead End | | | | | | | | | |
| | | | | | | | 29-4940 Melanie Lane | | | | NA | | | NA | | 12/01/2014 |
| 4941 Bryant Pl | 0.15 | 60 | R | | | | Cul-de-Sac | | | | | | | | | |

Virginia Department of Transportation
Traffic Engineering Division
2018
Annual Average Daily Traffic Volume Estimates By Section of Route
Fairfax Maintenance Area

| Route | Length | AADT | QA | 4Tire | Bus | -----Truck----- | | | | QC | K Factor | QK | Dir Factor | AAWDT | QW | Year |
|----------------------------|--------|------|----|-------|-----|-----------------|--------|--------|--------|----|-------------|----|---------------|-------|----|------------|
| | | | | | | 2Axle | 3+Axle | 1Trail | 2Trail | | | | | | | |
| Fairfax County | | | | | | | | | | | | | | | | |
| (4942) Mantilla Ct | 0.08 | 60 | R | | | | | | | | NA | | | NA | | 12/01/2014 |
| | | | | | | | | | | | | | | | | |
| (4943) Trenholm Dr | 0.35 | 150 | R | | | | | | | | NA | | | NA | | 12/01/2014 |
| | | | | | | | | | | | | | | | | |
| (4944) Northwood Rd | 0.03 | 5 | R | | | | | | | | NA | | | NA | | 12/01/2014 |
| | | | | | | | | | | | | | | | | |
| (4944) Northwood Rd | 0.14 | 200 | R | | | | | | | | NA | | | NA | | 02/02/2015 |
| | | | | | | | | | | | | | | | | |
| (4944) Platten Dr | 0.07 | 40 | R | | | | | | | | NA | | | NA | | 12/02/2014 |
| | | | | | | | | | | | | | | | | |
| (4945) Munsey Pl | 0.06 | 45 | R | | | | | | | | NA | | | NA | | 10/18/2016 |
| | | | | | | | | | | | | | | | | |
| (4946) Vinson Pl | 0.04 | 30 | R | | | | | | | | NA | | | NA | | 10/18/2016 |
| | | | | | | | | | | | | | | | | |
| (4947) | 0.03 | 130 | R | | | | | | | | NA | | | NA | | 1997 |
| | | | | | | | | | | | | | | | | |
| (4947) | 0.10 | 20 | R | | | | | | | | NA | | | NA | | 1997 |
| | | | | | | | | | | | | | | | | |
| (4947) | 0.05 | 90 | R | | | | | | | | NA | | | NA | | 1997 |
| | | | | | | | | | | | | | | | | |
| (4948) Cyrandall Valley Rd | 0.14 | 730 | R | | | | | | | | NA | | | NA | | 02/02/2015 |
| | | | | | | | | | | | | | | | | |
| (4949) Cyrandall Valley Rd | 0.06 | 20 | R | | | | | | | | NA | | | NA | | 12/16/2014 |
| | | | | | | | | | | | | | | | | |
| (4949) Five Oaks Rd | 0.08 | 130 | R | | | | | | | | NA | | | NA | | 1997 |
| | | | | | | | | | | | | | | | | |
| (4949) Five Oaks Rd | 0.07 | 410 | R | | | | | | | | NA | | | NA | | 02/02/2015 |
| | | | | | | | | | | | | | | | | |
| (4949) Five Oaks Rd | 0.16 | 640 | R | | | | | | | | NA | | | NA | | 02/02/2015 |
| | | | | | | | | | | | | | | | | |
| (4949) Five Oaks Rd | 0.19 | 2100 | R | | | | | | | | NA | | | NA | | 02/02/2015 |
| | | | | | | | | | | | | | | | | |
| (4949) Five Oaks Rd | 0.08 | 5200 | F | 98% | 1% | 1% | 0% | 0% | 0% | C | 0.146 | F | 0.746 | 5600 | F | 2018 |
| | | | | | | | | | | | | | | | | |
| (4949) Five Oaks Rd | 0.07 | 4500 | R | | | | | | | | NA | | | NA | | 02/02/2015 |
| | | | | | | | | | | | | | | | | |
| (4949) Saintsbury Dr | 0.04 | 5300 | F | 99% | 1% | 0% | 0% | 0% | 0% | C | 0.145 | F | 0.871 | 5700 | F | 2018 |
| | | | | | | | | | | | | | | | | |
| (4950) Penwith Ct | 0.16 | 270 | R | | | | | | | | NA | | | NA | | 03/04/2009 |
| | | | | | | | | | | | | | | | | |
| (4951) Galesbury Lane | 0.20 | 840 | R | | | | | | | | NA | | | NA | | 01/20/2015 |
| | | | | | | | | | | | | | | | | |

Virginia Department of Transportation
Traffic Engineering Division
2018
Annual Average Daily Traffic Volume Estimates By Section of Route
Fairfax Maintenance Area

| Route | Length | AADT | QA | 4Tire | Bus | -----Truck----- | | | | QC | K Factor | QK | Dir Factor | AAWDT | QW | Year |
|-----------------------|--------|------|----|-------|-----|-----------------------------|--------|--------|--------|----|-------------|----|---------------|-------|----|------------|
| | | | | | | 2Axle | 3+Axle | 1Trail | 2Trail | | | | | | | |
| Fairfax County | | | | | | | | | | | | | | | | |
| (4951) Galesbury Lane | 0.35 | 1800 | R | | | From: 29-7884 Eden Way | | | | | NA | | | NA | | 12/17/2008 |
| (4951) Galesbury Lane | 0.15 | 3200 | R | | | To: 29-4656 Newport Dr | | | | | NA | | | NA | | 12/17/2008 |
| (4951) Galesbury Lane | 0.06 | 3300 | R | | | From: 29-5431 Lynncroft Dr | | | | | NA | | | NA | | 12/17/2008 |
| (4951) Galesbury Lane | 0.15 | 3600 | R | | | To: 29-4648 Tabscott Dr | | | | | NA | | | NA | | 12/17/2008 |
| | | | | | | From: US 50 Lee Jackson Hwy | | | | | | | | | | |
| (4952) Flagg Ct | 0.02 | 340 | R | | | To: 29-4648 Tabscott Dr | | | | | NA | | | NA | | 05/26/2015 |
| | | | | | | From: Dead End | | | | | | | | | | |
| (4953) Lalos St | 0.04 | 48 | R | | | From: 29-4763 Cranoke St | | | | | NA | | | NA | | 07/24/2001 |
| | | | | | | To: Cul-de-Sac | | | | | | | | | | |
| (4954) Jarnigan St | 0.32 | 130 | R | | | From: 29-4763 Cranoke St | | | | | NA | | | NA | | 08/15/2016 |
| | | | | | | To: 29-6884 Soucy Pl | | | | | | | | | | |
| (4955) Kimanna Dr | 0.06 | 1300 | R | | | From: 29-620 Braddock Rd | | | | | NA | | | NA | | 08/15/2016 |
| (4955) Kimanna Dr | 0.05 | 1700 | R | | | To: 29-4964 Lock Dr | | | | | NA | | | NA | | 01/21/2004 |
| (4955) Kimanna Dr | 0.06 | 1600 | R | | | From: 29-4957 Crenshaw Dr | | | | | NA | | | NA | | 01/21/2004 |
| (4955) Kimanna Dr | 0.05 | 1500 | R | | | To: 29-4958 Batavia Dr | | | | | NA | | | NA | | 01/21/2004 |
| (4955) Kimanna Dr | 0.05 | 1400 | R | | | From: 29-4959 Algretus Dr | | | | | NA | | | NA | | 01/21/2004 |
| (4955) Kimanna Dr | 0.06 | 1400 | R | | | To: 29-4960 Baugher Dr | | | | | NA | | | NA | | 01/21/2004 |
| (4955) Kimanna Dr | 0.05 | 1300 | R | | | From: 29-4961 Lilva Dr | | | | | NA | | | NA | | 08/15/2016 |
| | | | | | | To: Dead End | | | | | | | | | | |
| (4956) Leehigh Ct | 0.10 | 170 | R | | | From: 29-808; 29-1247 | | | | | NA | | | NA | | 08/07/2001 |
| | | | | | | To: Cul-de-Sac | | | | | | | | | | |
| (4957) Crenshaw Dr | 0.26 | 160 | R | | | From: 29-4964 Lock Dr | | | | | NA | | | NA | | 08/15/2016 |
| (4957) Crenshaw Dr | 0.07 | 40 | R | | | To: 29-4955 Kimanna Dr | | | | | NA | | | NA | | 12/02/2014 |
| | | | | | | From: Dead End | | | | | | | | | | |
| (4958) Batavia Dr | 0.22 | 140 | R | | | From: 29-4964 Lock Dr | | | | | NA | | | NA | | 08/15/2016 |
| (4958) Batavia Dr | 0.12 | 70 | R | | | To: 29-4955 Kimanna Dr | | | | | NA | | | NA | | 12/02/2014 |
| | | | | | | From: Dead End | | | | | | | | | | |
| (4959) Algretus Dr | 0.20 | 140 | R | | | From: 29-4964 Lock Dr | | | | | NA | | | NA | | 08/15/2016 |
| (4959) Algretus Dr | 0.21 | 130 | R | | | To: 29-4955 Kimanna Dr | | | | | NA | | | NA | | 12/02/2014 |
| | | | | | | From: Dead End | | | | | | | | | | |
| (4960) Baugher Dr | 0.18 | 140 | R | | | From: 29-4964 Lock Dr | | | | | NA | | | NA | | 08/15/2016 |
| | | | | | | To: 29-4955 Kimanna Dr | | | | | | | | | | |

Virginia Department of Transportation
 Traffic Engineering Division
 2018
 Annual Average Daily Traffic Volume Estimates By Section of Route
 Fairfax Maintenance Area

| Route | Length | AADT | QA | 4Tire | Bus | -----Truck----- | | | | QC | K Factor | QK | Dir Factor | AAWDT | QW | Year |
|-----------------------|--------|------|----|-------|-----|-----------------|--------|--------|--------|----|-------------|----|---------------|-------|----|------------|
| | | | | | | 2Axle | 3+Axle | 1Trail | 2Trail | | | | | | | |
| Fairfax County | | | | | | | | | | | | | | | | |
| 4960 Baugher Dr | 0.11 | 60 | R | | | | | | | | NA | | NA | | | 12/02/2014 |
| | | | | | | | | | | | | | | | | |
| 4961 Lilva Dr | 0.03 | 5 | R | | | | | | | | NA | | NA | | | 12/02/2014 |
| 4961 Lilva Dr | 0.15 | 300 | R | | | | | | | | NA | | NA | | | 08/15/2016 |
| 4961 Lilva Dr | 0.17 | 100 | R | | | | | | | | NA | | NA | | | 08/11/2015 |
| 4963 Myree Dr | 0.03 | 5 | R | | | | | | | | NA | | NA | | | 08/07/2000 |
| 4964 Lock Dr | 0.07 | 40 | R | | | | | | | | NA | | NA | | | 10/18/2016 |
| 4964 Lock Dr | 0.33 | 260 | R | | | | | | | | NA | | NA | | | 08/15/2016 |
| 4964 Lock Dr | 0.06 | 140 | R | | | | | | | | NA | | NA | | | 08/15/2016 |
| 4964 Lock Dr | 0.06 | 200 | R | | | | | | | | NA | | NA | | | 01/21/2004 |
| 4964 Lock Dr | 0.07 | 190 | R | | | | | | | | NA | | NA | | | 01/24/2004 |
| 4964 Lock Dr | 0.05 | 160 | R | | | | | | | | NA | | NA | | | 08/15/2016 |
| 4964 Lock Dr | 0.05 | 120 | R | | | | | | | | NA | | NA | | | 01/21/2004 |
| 4964 Lock Dr | 0.08 | 40 | R | | | | | | | | NA | | NA | | | 01/21/2004 |
| 4964 Lock Dr | 0.03 | 40 | R | | | | | | | | NA | | NA | | | 01/20/2015 |
| 4965 Bunche Rd | 0.22 | 270 | R | | | | | | | | NA | | NA | | | 08/13/2001 |
| 4965 Bunche Rd | 0.21 | 170 | R | | | | | | | | NA | | NA | | | 08/13/2001 |
| 4966 Rochester Dr | 0.27 | 670 | R | | | | | | | | NA | | NA | | | 08/15/2001 |
| 4966 Rochester Dr | 0.24 | 120 | R | | | | | | | | NA | | NA | | | 05/28/2015 |
| 4967 White Dr | 0.27 | 390 | R | | | | | | | | NA | | NA | | | 08/13/2001 |
| 4968 Walcott Ave | 0.19 | 30 | R | | | | | | | | NA | | NA | | | 08/17/2001 |
| 4968 Walcott Ave | 0.07 | 100 | R | | | | | | | | NA | | NA | | | 05/28/2015 |
| 4968 Walcott Ave | 0.03 | 220 | R | | | | | | | | NA | | NA | | | 05/28/2015 |

Virginia Department of Transportation
 Traffic Engineering Division
 2018
 Annual Average Daily Traffic Volume Estimates By Section of Route
 Fairfax Maintenance Area

| Route | Length | AADT | QA | 4Tire | Bus | -----Truck----- | | | | QC | K Factor | QK | Dir Factor | AAWDT | QW | Year |
|-----------------------|--------|------|----|-------|-----|-----------------|--------|--------|--------|----|-------------|----|---------------|-------|----|------------|
| | | | | | | 2Axle | 3+Axle | 1Trail | 2Trail | | | | | | | |
| Fairfax County | | | | | | | | | | | | | | | | |
| (4968) Walcott Ave | 0.13 | 210 | R | | | | | | | | | | | NA | | 05/26/2015 |
| | | | | | | | | | | | | | | | | |
| (4969) Minoso Dr | 0.06 | 5 | R | | | | | | | | | | | NA | | 05/26/2015 |
| (4970) Jaslow St | 0.06 | 180 | R | | | | | | | | | | | NA | | 02/04/2004 |
| (4970) Jaslow St | 0.13 | 120 | R | | | | | | | | | | | NA | | 08/15/2016 |
| (4970) Jaslow St | 0.13 | 200 | R | | | | | | | | | | | NA | | 02/04/2004 |
| (4971) Lampec St | 0.07 | 90 | R | | | | | | | | | | | NA | | 02/04/2004 |
| (4972) Jarski Ct | 0.12 | 210 | R | | | | | | | | | | | NA | | 02/04/2004 |
| (4973) Pocol Dr | 0.43 | 440 | R | | | | | | | | | | | NA | | 08/13/2001 |
| (4974) Harper Dr | 0.10 | 48 | R | | | | | | | | | | | NA | | 08/13/2001 |
| (4975) Barnsbury Ct | 0.17 | 130 | R | | | | | | | | | | | NA | | 12/02/2014 |
| (4976) Pearsall Lane | 0.17 | 280 | R | | | | | | | | | | | NA | | 08/25/2001 |
| (4977) Pinefield Ct | 0.08 | 120 | R | | | | | | | | | | | NA | | 08/25/2001 |
| (4978) Melville Lane | 0.91 | 110 | R | | | | | | | | | | | NA | | 07/19/2000 |
| (4978) Melville Lane | 0.68 | 1500 | F | 98% | 1% | 1% | 0% | 0% | 0% | C | 0.115 | F | 0.5 | 1600 | F | 2018 |
| (4978) Melville Lane | 0.10 | 1500 | F | 98% | 1% | 1% | 0% | 0% | 0% | C | 0.113 | F | 0.521 | 1600 | F | 2018 |
| (4978) Melville Lane | 0.06 | 760 | R | | | | | | | | | | | NA | | 08/14/2001 |
| (4978) Melville Lane | 0.05 | 670 | R | | | | | | | | | | | NA | | 08/14/2001 |
| (4978) Melville Lane | 0.06 | 480 | R | | | | | | | | | | | NA | | 08/14/2001 |
| (4978) Melville Lane | 0.05 | 440 | R | | | | | | | | | | | NA | | 03/16/2009 |
| (4978) Melville Lane | 0.06 | 310 | R | | | | | | | | | | | NA | | 08/14/2001 |
| (4978) Melville Lane | 0.06 | 270 | R | | | | | | | | | | | NA | | 08/14/2001 |

Virginia Department of Transportation
Traffic Engineering Division
2018
Annual Average Daily Traffic Volume Estimates By Section of Route
Fairfax Maintenance Area

| Route | Length | AADT | QA | 4Tire | Bus | -----Truck----- | | | | QC | K Factor | QK | Dir Factor | AAWDT | QW | Year |
|----------------------------|--------|------|----|-------|-----|--------------------------------|--------|--------|--------|----|-------------|----|---------------|-------|----|------------|
| | | | | | | 2Axle | 3+Axle | 1Trail | 2Trail | | | | | | | |
| Fairfax County | | | | | | | | | | | | | | | | |
| (4978) Melville Lane | 0.06 | 230 | R | | | From 29-4979 Mount Royal Lane | | | | | NA | | NA | | | 08/14/2001 |
| (4978) Melville Lane | 0.07 | 80 | R | | | To 29-6770 Acorn Hill Dr | | | | | NA | | NA | | | 08/14/2001 |
| | | | | | | To Dead End | | | | | | | | | | |
| (4979) Mount Royal Lane | 0.23 | 190 | R | | | From 29-4978 Melville Lane | | | | | NA | | NA | | | 08/14/2001 |
| (4979) Mount Royal Lane | 0.11 | 360 | R | | | To 29-4988 Markwood Lane | | | | | NA | | NA | | | 08/14/2001 |
| (4979) Mount Royal Lane | 0.06 | 540 | R | | | To 29-4986 Moylan Lane | | | | | NA | | NA | | | 08/14/2001 |
| (4979) Mount Royal Lane | 0.13 | 640 | R | | | To 29-4985 Mariner Lane | | | | | NA | | NA | | | 01/20/2004 |
| | | | | | | To 29-4851 Middle Ridge Dr | | | | | | | | | | |
| (4980) Maple View Lane | 0.14 | 480 | R | | | From 29-4981 S, Midstone Lane | | | | | NA | | NA | | | 01/20/2004 |
| (4980) Maple View Lane | 0.07 | 220 | R | | | To 29-4983 May Hill Ct | | | | | NA | | NA | | | 08/16/2001 |
| (4980) Maple View Lane | 0.06 | 360 | R | | | To 29-4981 N, Midstone Lane | | | | | NA | | NA | | | 08/16/2001 |
| (4980) Maple View Lane | 0.06 | 460 | R | | | To 29-4982 Manor Hall Lane | | | | | NA | | NA | | | 08/16/2001 |
| | | | | | | To 29-4851 Middle Ridge Dr | | | | | | | | | | |
| (4981) Midstone Lane | 0.05 | 200 | R | | | From 29-4978 Melville Lane | | | | | NA | | NA | | | 01/20/2004 |
| (4981) Midstone Lane | 0.15 | 290 | R | | | To 29-4980 S, Maple View Lane | | | | | NA | | NA | | | 08/16/2001 |
| | | | | | | To 29-4980 N, Maple View Lane | | | | | | | | | | |
| (4982) Manor Hall Lane | 0.22 | 240 | R | | | From 29-4978 Melville Lane | | | | | NA | | NA | | | 08/16/2001 |
| | | | | | | To 29-4980 Maple View Lane | | | | | | | | | | |
| (4983) May Hill Ct | 0.07 | 120 | R | | | From Cul-de-Sac | | | | | NA | | NA | | | 08/15/2001 |
| | | | | | | To 29-4980 Maple View Lane | | | | | | | | | | |
| (4984) Miniature Lane | 0.21 | 260 | R | | | From 29-4851 Middle Ridge Dr | | | | | NA | | NA | | | 08/15/2001 |
| | | | | | | To 29-4978 Melville Lane | | | | | | | | | | |
| (4985) Mariner Lane | 0.21 | 280 | R | | | From 29-4978 Melville Lane | | | | | NA | | NA | | | 08/15/2001 |
| | | | | | | To 29-4979 Mount Royal Lane | | | | | | | | | | |
| (4986) Moylan Lane | 0.13 | 120 | R | | | From 29-4978 Melville Lane | | | | | NA | | NA | | | 08/15/2001 |
| (4986) Moylan Lane | 0.06 | 130 | R | | | To 29-4987 Mount Carriage Lane | | | | | NA | | NA | | | 08/15/2001 |
| | | | | | | To 29-4979 Mount Royal Lane | | | | | | | | | | |
| (4987) Mount Carriage Lane | 0.18 | 120 | R | | | From 29-4986 Moylan Lane | | | | | NA | | NA | | | 08/15/2001 |
| | | | | | | To 29-4978 Melville Lane | | | | | | | | | | |
| (4988) Markwood Lane | 0.19 | 250 | R | | | From 29-4978 Melville Lane | | | | | NA | | NA | | | 08/15/2001 |
| | | | | | | To 29-4979 Mount Royal Lane | | | | | | | | | | |
| (4989) Pavilion Lane | 0.24 | 320 | R | | | From 29-5412 Plaza Lane | | | | | NA | | NA | | | 01/20/2004 |
| | | | | | | To 29-5416 Peony Way | | | | | | | | | | |

Virginia Department of Transportation
Traffic Engineering Division
2018
Annual Average Daily Traffic Volume Estimates By Section of Route
Fairfax Maintenance Area

| Route | Length | AADT | QA | 4Tire | Bus | -----Truck----- | | | | QC | K Factor | QK | Dir Factor | AAWDT | QW | Year |
|----------------------------|--------|------|----|-------|-----|-----------------|--------|--------|--------|----|-------------|----|---------------|-------|----|------------|
| | | | | | | 2Axle | 3+Axle | 1Trail | 2Trail | | | | | | | |
| Fairfax County | | | | | | | | | | | | | | | | |
| (4989) Pavilion Lane | 0.25 | 530 | R | | | | | | | | NA | | | NA | | 01/20/2004 |
| | | | | | | | | | | | | | | | | |
| (4990) Penndale Lane | 0.24 | 150 | R | | | | | | | | NA | | | NA | | 08/25/2001 |
| (4990) Penndale Lane | 0.19 | 440 | R | | | | | | | | NA | | | NA | | 08/25/2001 |
| (4991) Melrae Ct | 0.10 | 120 | R | | | | | | | | NA | | | NA | | 08/15/2001 |
| (4992) Marshall Hall Lane | 0.02 | 30 | R | | | | | | | | NA | | | NA | | 08/15/2001 |
| (4992) Marshall Hall Lane | 0.05 | 160 | R | | | | | | | | NA | | | NA | | 08/15/2001 |
| (4992) Marshall Hall Lane | 0.05 | 290 | R | | | | | | | | NA | | | NA | | 08/15/2001 |
| (4993) Maltese Lane | 0.18 | 210 | R | | | | | | | | NA | | | NA | | 08/15/2001 |
| (4994) Morning Spring Lane | 0.33 | 380 | R | | | | | | | | NA | | | NA | | 08/15/2001 |
| (4995) Madonna Lane | 0.05 | 110 | R | | | | | | | | NA | | | NA | | 08/15/2001 |
| (4995) Madonna Lane | 0.19 | 230 | R | | | | | | | | NA | | | NA | | 08/15/2001 |
| (4995) Madonna Lane | 0.12 | 280 | R | | | | | | | | NA | | | NA | | 08/15/2001 |
| (4995) Madonna Lane | 0.11 | 480 | R | | | | | | | | NA | | | NA | | 08/15/2001 |
| (4996) Mercury Lane | 0.19 | 240 | R | | | | | | | | NA | | | NA | | 08/15/2001 |
| (4997) Mill Point Ct | 0.05 | 80 | R | | | | | | | | NA | | | NA | | 08/15/2001 |
| (4998) Pergate Lane | 0.09 | 240 | R | | | | | | | | NA | | | NA | | 09/28/2001 |
| (4998) Pergate Lane | 0.04 | 240 | R | | | | | | | | NA | | | NA | | 09/28/2001 |
| (4998) Pergate Lane | 0.05 | 350 | R | | | | | | | | NA | | | NA | | 09/28/2001 |
| (4998) Pergate Lane | 0.06 | 600 | R | | | | | | | | NA | | | NA | | 09/28/2001 |
| (4999) Poet Ct | 0.06 | 100 | R | | | | | | | | NA | | | NA | | 08/20/2001 |
| (5000) Ripple Brook Rd | 0.12 | 40 | R | | | | | | | | NA | | | NA | | 12/02/2014 |

Virginia Department of Transportation
Traffic Engineering Division
2018
Annual Average Daily Traffic Volume Estimates By Section of Route
Fairfax Maintenance Area

| Route | Length | AADT | QA | 4Tire | Bus | -----Truck----- | | | | QC | K Factor | QK | Dir Factor | AAWDT | QW | Year |
|----------------------------|--------|------|----|-------|-----|-----------------------------------|--------|--------|--------|----|-------------|----|---------------|-------|----|------------|
| | | | | | | 2Axle | 3+Axle | 1Trail | 2Trail | | | | | | | |
| Fairfax County | | | | | | | | | | | | | | | | |
| (5001) Burford Dr | 0.05 | 10 | R | | | From: Dead End | | | | | NA | | | NA | | 12/02/2014 |
| (5001) Burford Dr | 0.10 | 90 | R | | | From: 29-5005 Lynton Pl | | | | | NA | | | NA | | 05/21/2015 |
| (5001) Burford Dr | 0.06 | 130 | R | | | From: 29-5004 Frome Lane | | | | | NA | | | NA | | 05/21/2015 |
| (5001) Burford Dr | 0.20 | 250 | R | | | From: 29-5003 Royal Oak Dr | | | | | NA | | | NA | | 05/21/2015 |
| (5001) Burford Dr | 0.10 | 360 | R | | | From: 29-5002 Woburn Ct | | | | | NA | | | NA | | 08/23/2015 |
| (5001) Burford Dr | | | | | | To: 29-685 Swinks Mill Rd | | | | | | | | | | |
| (5002) Woburn Ct | 0.09 | 30 | R | | | From: 0.09 MS 29-5001 | | | | | NA | | | NA | | 12/02/2014 |
| (5002) Woburn Ct | 0.10 | 45 | R | | | From: 29-5001 Burford Dr | | | | | NA | | | NA | | 12/02/2014 |
| (5002) Woburn Ct | | | | | | To: Dead End | | | | | | | | | | |
| (5003) Royal Oak Dr | 0.19 | 80 | R | | | From: 29-5001 Burford Dr | | | | | NA | | | NA | | 12/02/2014 |
| (5003) Royal Oak Dr | | | | | | To: Cul-de-Sac | | | | | | | | | | |
| (5004) Frome Lane | 0.09 | 40 | R | | | From: 29-5001 Burford Dr | | | | | NA | | | NA | | 12/02/2014 |
| (5004) Frome Lane | | | | | | To: Dead End | | | | | | | | | | |
| (5005) Lynton Pl | 0.14 | 60 | R | | | From: Cul-de-Sac | | | | | NA | | | NA | | 12/02/2014 |
| (5005) Lynton Pl | | | | | | To: 29-5001 Burford Dr | | | | | | | | | | |
| (5006) Idylbrook Ct | 0.08 | 60 | R | | | From: 0.08 NW 29-4092 | | | | | NA | | | NA | | 12/02/2014 |
| (5006) Idylbrook Ct | 0.05 | 45 | R | | | From: 29-4092 Crofton Pl | | | | | NA | | | NA | | 12/02/2014 |
| (5006) Idylbrook Ct | | | | | | To: Dead End | | | | | | | | | | |
| (5007) Bright Meadows Lane | 0.07 | 70 | R | | | From: Cul-de-Sac | | | | | NA | | | NA | | 12/02/2014 |
| (5007) Bright Meadows Lane | 0.09 | 340 | R | | | From: 29-5008 Bright Wood Dr | | | | | NA | | | NA | | 11/02/2005 |
| (5007) Bright Meadows Lane | | | | | | To: 29-650 Gallows Rd | | | | | | | | | | |
| (5008) Bright Wood Dr | 0.06 | 100 | R | | | From: 29-5007 Bright Meadows Lane | | | | | NA | | | NA | | 05/29/2015 |
| (5008) Bright Wood Dr | 0.03 | 10 | R | | | From: 29-4900 Woodland Ct | | | | | NA | | | NA | | 12/02/2014 |
| (5008) Bright Wood Dr | | | | | | To: Dead End | | | | | | | | | | |
| (5009) Davis Ct | 0.10 | 1300 | R | | | From: 29-694 Great Falls Street | | | | | NA | | | NA | | 05/26/2016 |
| (5009) Davis Ct | 0.08 | 70 | R | | | From: 29-3233 Evers Dr | | | | | NA | | | NA | | 12/02/2014 |
| (5009) Davis Ct | | | | | | To: Cul-de-Sac | | | | | | | | | | |
| (5010) Foxhound Rd | 0.05 | 20 | R | | | From: Dead End | | | | | NA | | | NA | | 12/02/2014 |
| (5010) Foxhound Rd | 0.15 | 130 | R | | | From: 29-5011 Foxhound Ct | | | | | NA | | | NA | | 05/21/2015 |
| (5010) Foxhound Rd | 0.14 | 310 | R | | | From: 29-5012 Old Stable Rd | | | | | NA | | | NA | | 05/19/2015 |
| (5010) Foxhound Rd | | | | | | To: 29-685 Swinks Mill Rd | | | | | | | | | | |

Virginia Department of Transportation
Traffic Engineering Division
2018
Annual Average Daily Traffic Volume Estimates By Section of Route
Fairfax Maintenance Area

| Route | Length | AADT | QA | 4Tire | Bus | -----Truck----- | | | | QC | K Factor | QK | Dir Factor | AAWDT | QW | Year |
|-------------------------|--------|------|----|-------|-----|-----------------|--------|--------|--------|----|-------------|----|---------------|-------|----|------------|
| | | | | | | 2Axle | 3+Axle | 1Trail | 2Trail | | | | | | | |
| Fairfax County | | | | | | | | | | | | | | | | |
| (5011) Foxhound Ct | 0.10 | 70 | R | | | | | | | | NA | | NA | | | 12/02/2014 |
| | | | | | | | | | | | | | | | | |
| (5012) Old Stable Rd | 0.19 | 180 | R | | | | | | | | NA | | NA | | | 08/23/2016 |
| (5012) Old Stable Rd | 0.05 | 230 | R | | | | | | | | NA | | NA | | | 10/19/2005 |
| (5013) Stirrup Cup Lane | 0.07 | 70 | R | | | | | | | | NA | | NA | | | 12/02/2014 |
| (5014) Yates Ct | 0.08 | 240 | R | | | | | | | | NA | | NA | | | 08/23/2015 |
| (5014) Yates Ct | 0.02 | 150 | R | | | | | | | | NA | | NA | | | 05/29/2015 |
| (5014) Yates Ct | 0.14 | 90 | R | | | | | | | | NA | | NA | | | 12/02/2014 |
| (5015) Ozkan St | 0.12 | 70 | R | | | | | | | | NA | | NA | | | 12/02/2014 |
| (5016) Westby Ct | 0.05 | 45 | R | | | | | | | | NA | | NA | | | 12/02/2014 |
| (5017) Pine Creek Ct | 0.03 | 100 | R | | | | | | | | NA | | NA | | | 12/02/2014 |
| (5017) Pine Creek Ct | 0.05 | 110 | R | | | | | | | | NA | | NA | | | 12/02/2014 |
| (5018) Grande Lane | 0.05 | 60 | R | | | | | | | | NA | | NA | | | 12/02/2014 |
| (5018) Grande Lane | 0.07 | 90 | R | | | | | | | | NA | | NA | | | 05/29/2015 |
| (5019) Veranda Ct | 0.04 | 30 | R | | | | | | | | NA | | NA | | | 12/02/2014 |
| (5020) Towlston Rd | 0.04 | 2800 | F | 97% | 2% | 0% | 0% | 0% | 0% | F | 0.109 | F | 0.669 | 3000 | F | 2018 |
| (5020) Towlston Rd | 0.05 | 3000 | G | 97% | 2% | 0% | 0% | 0% | 0% | F | 0.107 | F | 0.549 | 3300 | G | 2018 |
| (5020) Towlston Rd | 0.11 | 2700 | F | 97% | 2% | 0% | 0% | 0% | 0% | F | 0.101 | F | 0.618 | 2900 | F | 2018 |
| (5020) Towlston Rd | 0.17 | 2700 | G | 97% | 2% | 0% | 0% | 0% | 0% | F | 0.094 | F | 0.585 | 2900 | G | 2018 |
| (5020) Towlston Rd | 0.20 | 2400 | F | 97% | 2% | 0% | 0% | 0% | 0% | C | 0.095 | F | 0.658 | 2600 | F | 2018 |
| (5021) Schubert Ct | 0.06 | 60 | R | | | | | | | | NA | | NA | | | 12/02/2014 |
| (5022) Trombone Ct | 0.05 | 50 | R | | | | | | | | NA | | NA | | | 12/02/2014 |

Virginia Department of Transportation
Traffic Engineering Division
2018
Annual Average Daily Traffic Volume Estimates By Section of Route
Fairfax Maintenance Area

| Route | Length | AADT | QA | 4Tire | Bus | -----Truck----- | | | | QC | K Factor | QK | Dir Factor | AAWDT | QW | Year |
|--------------------------------|--------|------|----|-------|-----|--------------------------|--------|--------|--------|----|-------------|----|---------------|-------|----|------------|
| | | | | | | 2Axle | 3+Axle | 1Trail | 2Trail | | | | | | | |
| Fairfax County | | | | | | | | | | | | | | | | |
| 5022 Trombone Ct | 0.08 | 530 | R | | | From 29-5023 Sibelius Dr | | | | | NA | | NA | | | 08/25/2005 |
| | | | | | | To 29-5020 Towlston Rd | | | | | | | | | | |
| 5023 Sibelius Dr | 0.47 | 150 | R | | | From 29-5022 Trombone Ct | | | | | NA | | NA | | | 05/26/2015 |
| | | | | | | To Dead End | | | | | | | | | | |
| 5024 Shouse Dr (Southern Half) | 0.60 | 290 | R | | | From 29-5020 Towlston Rd | | | | | NA | | NA | | | 08/24/2016 |
| | | | | | | To 29-5036 Tuba Ct | | | | | | | | | | |
| 5024 Shouse Dr (Northern Half) | 0.40 | 680 | R | | | From 29-5020 Towlston Rd | | | | | NA | | NA | | | 08/24/2016 |
| | | | | | | To End Loop | | | | | | | | | | |
| 5025 Filene Ct | 0.11 | 140 | R | | | From 29-5024 Shouse Dr | | | | | NA | | NA | | | 08/11/2009 |
| | | | | | | To Cul-de-Sac | | | | | | | | | | |
| 5026 Dulcimer Ct | 0.07 | 70 | R | | | From Cul-de-Sac | | | | | NA | | NA | | | 08/11/2009 |
| | | | | | | To 29-5024 Shouse Dr | | | | | | | | | | |
| 5027 Gamba Ct | 0.07 | 110 | R | | | From 29-5024 Shouse Dr | | | | | NA | | NA | | | 08/11/2009 |
| | | | | | | To Cul-de-Sac | | | | | | | | | | |
| 5028 Mandolin Ct | 0.09 | 80 | R | | | From Cul-de-Sac | | | | | NA | | NA | | | 08/11/2009 |
| | | | | | | To 29-5024 Shouse Dr | | | | | | | | | | |
| 5029 Cello Ct | 0.08 | 80 | R | | | From 29-5024 Shouse Dr | | | | | NA | | NA | | | 08/11/2009 |
| | | | | | | To Cul-de-Sac | | | | | | | | | | |
| 5030 Spinet Ct | 0.10 | 60 | R | | | From Cul-de-Sac | | | | | NA | | NA | | | 08/11/2009 |
| | | | | | | To 29-5024 Shouse Dr | | | | | | | | | | |
| 5031 Schuman Ct | 0.03 | 90 | R | | | From 29-5020 Towlston Rd | | | | | NA | | NA | | | 08/11/2009 |
| | | | | | | To Cul-de-Sac | | | | | | | | | | |
| 5032 Chopin St | 0.12 | 100 | R | | | From 29-5024 Shouse Dr | | | | | NA | | NA | | | 08/11/2009 |
| | | | | | | To Cul-de-Sac | | | | | | | | | | |
| 5033 Celesta Ct | 0.11 | 740 | R | | | From 0.11 SW 29-5024 | | | | | NA | | NA | | | 02/18/2009 |
| | | | | | | To 29-5024 Shouse Dr | | | | | | | | | | |
| 5033 Zinc Ct | 0.04 | 60 | R | | | From 29-5024 Shouse Dr | | | | | NA | | NA | | | 08/11/2009 |
| | | | | | | To Dead End | | | | | | | | | | |
| 5034 Baritone Ct | 0.10 | 150 | R | | | From Cul-de-Sac | | | | | NA | | NA | | | 08/11/2009 |
| | | | | | | To 29-5024 Shouse Dr | | | | | | | | | | |
| 5035 Claves Ct | 0.05 | 120 | R | | | From 0.05 MS 29-5024 | | | | | NA | | NA | | | 02/18/2009 |
| | | | | | | To 29-5024 Shouse Dr | | | | | | | | | | |
| 5035 Claves Ct | 0.11 | 210 | R | | | From 29-5024 Shouse Dr | | | | | NA | | NA | | | 08/11/2009 |
| | | | | | | To Dead End | | | | | | | | | | |
| 5036 Tuba Ct | 0.14 | 350 | R | | | From 29-5037 Bixler Lane | | | | | NA | | NA | | | 02/18/2009 |
| | | | | | | To 29-5096 Laurlin Ct | | | | | | | | | | |
| 5036 Tuba Ct | 0.10 | 390 | R | | | From 29-5096 Laurlin Ct | | | | | NA | | NA | | | 08/24/2016 |
| | | | | | | To 29-5024 Shouse Dr | | | | | | | | | | |
| 5036 Tuba Ct | 0.08 | 130 | R | | | From 29-5024 Shouse Dr | | | | | NA | | NA | | | 08/11/2009 |
| | | | | | | To Dead End | | | | | | | | | | |

Virginia Department of Transportation
Traffic Engineering Division
2018
Annual Average Daily Traffic Volume Estimates By Section of Route
Fairfax Maintenance Area

| Route | Length | AADT | QA | 4Tire | Bus | -----Truck----- | | | | QC | K Factor | QK | Dir Factor | AAWDT | QW | Year |
|------------------------|--------|------|----|-------|-----|--------------------------------|--------|--------|--------|----|-------------|----|---------------|-------|----|------------|
| | | | | | | 2Axle | 3+Axle | 1Trail | 2Trail | | | | | | | |
| Fairfax County | | | | | | | | | | | | | | | | |
| 5037 Bixler Lane | 0.08 | 360 | R | | | From 29-3848 Carrington Lane | | | | | NA | | | NA | | 08/24/2016 |
| 5037 Bixler Lane | 0.03 | 30 | R | | | To 29-5036 Tuba Ct | | | | | NA | | | NA | | 12/02/2014 |
| | | | | | | From Cul-de-Sac | | | | | | | | | | |
| 5038 Cinnamon Creek Dr | 0.08 | 800 | R | | | To 29-675 Beulah Rd | | | | | NA | | | NA | | 08/30/2005 |
| 5038 Cinnamon Creek Dr | 0.17 | 580 | R | | | From 29-5039 Gingerwood Ct | | | | | NA | | | NA | | 08/30/2005 |
| 5038 Cinnamon Creek Dr | 0.12 | 390 | R | | | To 29-5043 Red Rock Ct | | | | | NA | | | NA | | 08/30/2005 |
| 5038 Cinnamon Creek Dr | 0.18 | 160 | R | | | From 29-5044 Cerritos Ct | | | | | NA | | | NA | | 12/02/2014 |
| 5038 Cinnamon Creek Dr | 0.03 | 150 | R | | | To 0.18 ME 29-5044 | | | | | NA | | | NA | | 06/12/2015 |
| | | | | | | From Cul-de-Sac | | | | | | | | | | |
| 5039 Gingerwood Ct | 0.05 | 50 | R | | | To 0.05 MS 29-5038 | | | | | NA | | | NA | | 12/02/2014 |
| 5039 Gingerwood Ct | 0.17 | 120 | R | | | From 29-5038 Cinnamon Creek Dr | | | | | NA | | | NA | | 12/02/2014 |
| | | | | | | To Dead End | | | | | | | | | | |
| 5040 Snead Lane | 0.15 | 390 | R | | | From 29-5041 Hyson Lane | | | | | NA | | | NA | | 08/02/2016 |
| | | | | | | To 29-3469 Mary St | | | | | | | | | | |
| 5041 Hyson Lane | 0.23 | 1600 | R | | | From US 29; FR-764 | | | | | NA | | | NA | | 11/15/2016 |
| 5041 Hyson Lane | 0.16 | 880 | R | | | To 29-5040 Snead Lane | | | | | NA | | | NA | | 05/20/2015 |
| | | | | | | From Cul-de-Sac | | | | | | | | | | |
| 5042 Craigo Ct | 0.04 | 45 | R | | | From 29-695 Idylwood Rd | | | | | NA | | | NA | | 12/02/2014 |
| | | | | | | To Cul-de-Sac | | | | | | | | | | |
| 5043 Red Rock Ct | 0.15 | 110 | R | | | From 29-5038 Cinnamon Creek Dr | | | | | NA | | | NA | | 12/02/2014 |
| | | | | | | To Cul-de-Sac | | | | | | | | | | |
| 5044 Cerritos Ct | 0.09 | 70 | R | | | From 29-5038 Cinnamon Creek Dr | | | | | NA | | | NA | | 12/02/2014 |
| | | | | | | To Cul-de-Sac | | | | | | | | | | |
| 5045 Saddle View Ct | 0.06 | 70 | R | | | From Cul-de-Sac | | | | | NA | | | NA | | 12/02/2014 |
| | | | | | | To 29-3962 Horseback Trail | | | | | | | | | | |
| 5046 Whipping Post Way | 0.10 | 150 | R | | | From 29-5047 Mountington Ct | | | | | NA | | | NA | | 03/10/2009 |
| | | | | | | To 29-3962 Horseback Trail | | | | | | | | | | |
| 5047 Mountington Ct | 0.07 | 60 | R | | | From 0.07 ME 29-5046 | | | | | NA | | | NA | | 12/02/2014 |
| 5047 Mountington Ct | 0.09 | 90 | R | | | To 29-5046 Whipping Post Way | | | | | NA | | | NA | | 12/02/2014 |
| | | | | | | To Dead End | | | | | | | | | | |
| 5048 Silk Oak Dr | 0.05 | 70 | R | | | From Cul-de-Sac | | | | | NA | | | NA | | 12/02/2014 |
| 5048 Silk Oak Dr | 0.16 | 220 | R | | | To 29-5049 Cold Creek Ct | | | | | NA | | | NA | | 03/10/2009 |
| | | | | | | To 29-674 Hunter Mill Rd | | | | | | | | | | |

Virginia Department of Transportation
Traffic Engineering Division
2018
Annual Average Daily Traffic Volume Estimates By Section of Route
Fairfax Maintenance Area

| Route | Length | AADT | QA | 4Tire | Bus | -----Truck----- | | | | QC | K Factor | QK | Dir Factor | AAWDT | QW | Year |
|-----------------------|--------|-------|----|-------|-----|-----------------|--------|--------|--------|----|-------------|----|---------------|-------|----|------------|
| | | | | | | 2Axle | 3+Axle | 1Trail | 2Trail | | | | | | | |
| Fairfax County | | | | | | | | | | | | | | | | |
| 5049 Cold Creek Ct | 0.13 | 90 | R | | | | | | | | NA | | | NA | | 12/02/2014 |
| | | | | | | | | | | | | | | | | |
| 5050 Parcher Ave | 0.04 | 20 | R | | | | | | | | NA | | | NA | | 12/02/2014 |
| 5050 Parcher Ave | 0.03 | 90 | R | | | | | | | | NA | | | NA | | 10/18/2016 |
| 5050 Parcher Ave | 0.12 | 300 | R | | | | | | | | NA | | | NA | | 10/18/2016 |
| 5050 Parcher Ave | 0.25 | 4400 | F | 99% | 1% | 1% | 0% | 0% | 0% | C | 0.094 | F | 0.562 | 4700 | F | 2018 |
| 5050 Parcher Ave | 0.03 | 7400 | F | | | | | | | | 0.098 | F | 0.573 | 7900 | F | 2018 |
| 5050 Parcher Ave | 0.25 | 8400 | F | 98% | 0% | 1% | 0% | 0% | 0% | C | 0.095 | F | 0.569 | 9000 | F | 2018 |
| 5050 Parcher Ave | 0.15 | 11000 | F | 97% | 1% | 2% | 0% | 0% | 0% | C | 0.096 | F | 0.551 | 12000 | F | 2018 |
| 5051 Springer Dr | 0.39 | 1800 | R | | | | | | | | NA | | | NA | | 07/12/2005 |
| 5052 Lone Oak Pl | 0.08 | 140 | R | | | | | | | | NA | | | NA | | 01/23/2002 |
| 5053 Pylers Mill Ct | 0.09 | 130 | R | | | | | | | | NA | | | NA | | 01/23/2002 |
| 5054 Ladbrook Way | 0.03 | 60 | R | | | | | | | | NA | | | NA | | 01/23/2002 |
| 5055 Merrie Ridge Rd | 0.11 | 130 | R | | | | | | | | NA | | | NA | | 12/02/2014 |
| 5055 Merrie Ridge Rd | 0.03 | 410 | R | | | | | | | | NA | | | NA | | 05/29/2015 |
| 5056 Bent Twig Rd | 0.08 | 140 | R | | | | | | | | NA | | | NA | | 12/02/2014 |
| 5056 Bent Twig Rd | 0.12 | 280 | R | | | | | | | | NA | | | NA | | 05/29/2015 |
| 5057 Round Oak Ct | 0.08 | 100 | R | | | | | | | | NA | | | NA | | 12/02/2014 |
| 5058 Duncraig Ct | 0.14 | 90 | R | | | | | | | | NA | | | NA | | 12/02/2014 |
| 5058 Duncraig Ct | 0.10 | 60 | R | | | | | | | | NA | | | NA | | 12/02/2014 |
| 5059 Kyleakin Ct | 0.15 | 110 | R | | | | | | | | NA | | | NA | | 12/02/2014 |
| 5060 Holyrood Dr | 0.19 | 290 | R | | | | | | | | NA | | | NA | | 06/09/2015 |

Virginia Department of Transportation
Traffic Engineering Division
2018
Annual Average Daily Traffic Volume Estimates By Section of Route
Fairfax Maintenance Area

| Route | Length | AADT | QA | 4Tire | Bus | -----Truck----- | | | | QC | K Factor | QK | Dir Factor | AAWDT | QW | Year |
|---------------------------|--------|-------|----|-------|-----|-----------------|--------|--------|--------|----|-------------|----|---------------|-------|----|------------|
| | | | | | | 2Axle | 3+Axle | 1Trail | 2Trail | | | | | | | |
| Fairfax County | | | | | | | | | | | | | | | | |
| (5060) Holyrood Dr | 0.21 | 450 | R | | | | | | | | NA | | NA | | | 1997 |
| | | | | | | | | | | | | | | | | |
| (5061) West Park Dr | 0.37 | 18000 | G | 99% | 1% | 0% | 0% | 0% | 0% | C | 0.097 | F | 0.659 | 20000 | G | 2018 |
| (5061) West Park Dr | 1.00 | 8600 | G | 99% | 1% | 0% | 0% | 0% | 0% | F | 0.121 | F | 0.558 | 9400 | G | 2018 |
| (5061) West Park Dr | 0.12 | 15000 | R | | | | | | | | NA | | NA | | | 11/03/2005 |
| (5061) Westpark Blvd | 0.12 | 12000 | R | | | | | | | | NA | | NA | | | 1995 |
| (5062) Jones Branch Dr | 0.66 | 12000 | F | 96% | 2% | 1% | 0% | 0% | 0% | F | 0.115 | F | 0.614 | 12000 | F | 2018 |
| (5062) Jones Branch Dr | 0.66 | 10000 | F | 96% | 2% | 1% | 0% | 0% | 0% | C | 0.116 | F | 0.628 | 11000 | F | 2018 |
| (5063) Greensboro Dr | 0.30 | 8200 | F | 96% | 2% | 1% | 0% | 0% | 0% | C | 0.124 | F | 0.652 | 8700 | F | 2018 |
| (5063) Greensboro Dr | 0.16 | 25000 | R | | | | | | | | NA | | NA | | | 11/03/2005 |
| (5063) Greensboro Dr | 0.16 | 20000 | R | | | | | | | | NA | | NA | | | 11/03/2005 |
| (5063) Greensboro Dr | 0.15 | 16000 | F | | | | | | | | 0.086 | F | 0.82 | 17000 | F | 2018 |
| (5064) Watson St | 0.17 | 670 | F | 96% | 1% | 1% | 1% | 0% | 0% | C | 0.126 | F | 0.58 | 720 | F | 2018 |
| (5064) Pinnacle Dr | 0.19 | 4400 | R | | | | | | | | NA | | NA | | | 03/17/2009 |
| (5065) Old House Rd | 0.05 | 130 | R | | | | | | | | NA | | NA | | | 05/29/2015 |
| (5066) Woodgate Lane | 0.05 | 80 | R | | | | | | | | NA | | NA | | | 12/02/2014 |
| (5066) Woodgate Lane | 0.04 | 30 | R | | | | | | | | NA | | NA | | | 12/02/2014 |
| (5067) Betterton Ct | 0.08 | 70 | R | | | | | | | | NA | | NA | | | 12/02/2014 |
| (5068) Woodsong Ct | 0.07 | 190 | R | | | | | | | | NA | | NA | | | 08/17/2009 |
| (5069) Twisting Tree Lane | 0.04 | 250 | R | | | | | | | | NA | | NA | | | 02/25/2009 |
| (5069) Twisting Tree Lane | 0.07 | 190 | R | | | | | | | | NA | | NA | | | 08/18/2015 |
| (5069) Twisting Tree Lane | 0.04 | 60 | R | | | | | | | | NA | | NA | | | 05/29/2015 |

Virginia Department of Transportation
Traffic Engineering Division
2018
Annual Average Daily Traffic Volume Estimates By Section of Route
Fairfax Maintenance Area

| Route | Length | AADT | QA | 4Tire | Bus | -----Truck----- | | | | QC | K Factor | QK | Dir Factor | AAWDT | QW | Year |
|-------------------------------|--------|------|----|-------|-----|---------------------------------------|--------|--------|--------|----|-------------|----|---------------|-------|----|------------|
| | | | | | | 2Axle | 3+Axle | 1Trail | 2Trail | | | | | | | |
| Fairfax County | | | | | | | | | | | | | | | | |
| (5070) Mintwood Dr | 0.09 | 80 | R | | | | | | | | NA | | | NA | | 12/02/2014 |
| | | | | | | From: Dead End | | | | | | | | | | |
| (5070) Mintwood Dr | 0.09 | 510 | R | | | | | | | | NA | | | NA | | 05/19/2015 |
| | | | | | | From: 29-5069 Twisting Tree Lane | | | | | | | | | | |
| | | | | | | To: 29-689 Linway Terrace | | | | | | | | | | |
| (5071) Chestertown Dr | 0.11 | 450 | R | | | | | | | | NA | | | NA | | 02/26/2009 |
| | | | | | | From: 29-4365 Malraux Dr | | | | | | | | | | |
| (5071) Chestertown Dr | 0.05 | 920 | R | | | | | | | | NA | | | NA | | 02/26/2009 |
| | | | | | | From: 29-4363 Richelieu Dr | | | | | | | | | | |
| (5071) Chestertown Dr | 0.05 | 970 | R | | | | | | | | NA | | | NA | | 06/20/2016 |
| | | | | | | From: 29-5067 Betterton Ct | | | | | | | | | | |
| (5071) Chestertown Dr | 0.05 | 240 | R | | | | | | | | NA | | | NA | | 05/19/2015 |
| | | | | | | From: 29-5074 Electric Ave | | | | | | | | | | |
| (5071) Chestertown Dr | 0.07 | 60 | R | | | | | | | | NA | | | NA | | 12/02/2014 |
| | | | | | | From: 29-5072 Litwalton Ct | | | | | | | | | | |
| | | | | | | To: Dead End | | | | | | | | | | |
| (5072) Litwalton Ct | 0.08 | 170 | R | | | | | | | | NA | | | NA | | 06/09/2015 |
| | | | | | | From: 29-5071 Chestertown Dr | | | | | | | | | | |
| (5072) Litwalton Ct | 0.10 | 130 | R | | | | | | | | NA | | | NA | | 12/02/2014 |
| | | | | | | From: 29-5073 Connirae Lane | | | | | | | | | | |
| | | | | | | To: Dead End | | | | | | | | | | |
| (5073) Connirae Lane | 0.08 | 300 | R | | | | | | | | NA | | | NA | | 06/20/2016 |
| | | | | | | From: 29-5072 Litwalton Ct | | | | | | | | | | |
| | | | | | | To: 29-697 Electric Ave; Woodford Rd | | | | | | | | | | |
| (5074) Electric Ave | 0.18 | 8400 | F | 98% | 0% | 2% | 0% | 0% | 0% | C | 0.108 | F | 0.796 | 9000 | F | 2018 |
| | | | | | | From: ECL Vienna | | | | | | | | | | |
| | | | | | | To: 29-697 Woodford Dr | | | | | | | | | | |
| (5075) Sanders Ct | 0.17 | 200 | R | | | | | | | | NA | | | NA | | 03/09/2009 |
| | | | | | | From: 29-1075 Harriman St | | | | | | | | | | |
| (5075) Sanders Ct | 0.04 | 40 | R | | | | | | | | NA | | | NA | | 12/02/2014 |
| | | | | | | From: 29-5076 Wilhelm Dr | | | | | | | | | | |
| | | | | | | To: Cul-de-Sac | | | | | | | | | | |
| (5076) Wilhelm Dr | 0.13 | 140 | R | | | | | | | | NA | | | NA | | 03/09/2009 |
| | | | | | | From: 29-5075 Sanders Ct | | | | | | | | | | |
| | | | | | | To: 29-5089 Captain Hickory Pl | | | | | | | | | | |
| (5077) Ridgeview Rd | 0.01 | 230 | R | | | | | | | | NA | | | NA | | 10/24/2005 |
| | | | | | | From: Arlington County Line | | | | | | | | | | |
| (5077) Ridgeview Rd | 0.06 | 250 | R | | | | | | | | NA | | | NA | | 02/22/2017 |
| | | | | | | From: 29-5079 Chain Bridge Forest Ct | | | | | | | | | | |
| (5077) Ridgeview Rd | 0.05 | 230 | R | | | | | | | | NA | | | NA | | 10/24/2005 |
| | | | | | | From: 29-5078 Ridgeview Circle | | | | | | | | | | |
| | | | | | | To: 29-5078 41st St; Ridgeview Circle | | | | | | | | | | |
| (5078) 41st St | 0.16 | 70 | R | | | | | | | | NA | | | NA | | 02/22/2017 |
| | | | | | | From: Dead End | | | | | | | | | | |
| (5078) Ridgeview Circle | 0.24 | 70 | R | | | | | | | | NA | | | NA | | 02/22/2017 |
| | | | | | | From: 29-5077 Ridgeview Rd | | | | | | | | | | |
| | | | | | | To: 29-5077 Ridgeview Rd | | | | | | | | | | |
| (5079) Chain Bridge Forest Ct | 0.03 | 40 | R | | | | | | | | NA | | | NA | | 12/02/2014 |
| | | | | | | From: Cul-de-Sac | | | | | | | | | | |
| | | | | | | To: 29-5077 Ridgeview Rd | | | | | | | | | | |
| (5080) Maydan Lane | 0.09 | 230 | R | | | | | | | | NA | | | NA | | 05/19/2015 |
| | | | | | | From: 29-852 Providence St | | | | | | | | | | |
| | | | | | | To: 29-5081 Senseney Lane | | | | | | | | | | |

Virginia Department of Transportation
Traffic Engineering Division
2018
Annual Average Daily Traffic Volume Estimates By Section of Route
Fairfax Maintenance Area

| Route | Length | AADT | QA | 4Tire | Bus | -----Truck----- | | | | QC | K Factor | QK | Dir Factor | AAWDT | QW | Year |
|---------------------------|--------|------|----|-------|-----|-----------------|--------|--------|--------|----|-------------|----|---------------|-------|----|------------|
| | | | | | | 2Axle | 3+Axle | 1Trail | 2Trail | | | | | | | |
| Fairfax County | | | | | | | | | | | | | | | | |
| (5081) Senseney Lane | 0.10 | 120 | R | | | | | | | | NA | | | NA | | 06/08/2015 |
| | | | | | | | | | | | | | | | | |
| (5081) Senseney Lane | 0.07 | 70 | R | | | | | | | | NA | | | NA | | 12/02/2014 |
| | | | | | | | | | | | | | | | | |
| (5082) Colonial Rd | 0.05 | 80 | R | | | | | | | | NA | | | NA | | 12/02/2014 |
| | | | | | | | | | | | | | | | | |
| (5082) Colonial Rd | 0.11 | 90 | R | | | | | | | | NA | | | NA | | 02/25/2009 |
| | | | | | | | | | | | | | | | | |
| (5083) Fairway St | 0.11 | 150 | R | | | | | | | | NA | | | NA | | 03/25/2009 |
| | | | | | | | | | | | | | | | | |
| (5084) Ironwood Dr | 0.18 | 120 | R | | | | | | | | NA | | | NA | | 08/17/2009 |
| | | | | | | | | | | | | | | | | |
| (5085) Nottingham Dr | 0.04 | 10 | R | | | | | | | | NA | | | NA | | 05/27/2015 |
| | | | | | | | | | | | | | | | | |
| (5085) Nottingham Dr | 0.07 | 100 | R | | | | | | | | NA | | | NA | | 05/27/2015 |
| | | | | | | | | | | | | | | | | |
| (5085) Nottingham Dr | 0.04 | 170 | R | | | | | | | | NA | | | NA | | 05/27/2015 |
| | | | | | | | | | | | | | | | | |
| (5085) Nottingham Dr | 0.12 | 250 | R | | | | | | | | NA | | | NA | | 05/27/2015 |
| | | | | | | | | | | | | | | | | |
| (5086) Kings Lynn Rd | 0.02 | 9 | R | | | | | | | | NA | | | NA | | 1986 |
| | | | | | | | | | | | | | | | | |
| (5087) Appledore Ct | 0.05 | 100 | R | | | | | | | | NA | | | NA | | 08/18/2009 |
| | | | | | | | | | | | | | | | | |
| (5088) Wincanton Ct | 0.04 | 90 | R | | | | | | | | NA | | | NA | | 12/02/2014 |
| | | | | | | | | | | | | | | | | |
| (5089) Captain Hickory Pl | 0.10 | 60 | R | | | | | | | | NA | | | NA | | 03/09/2009 |
| | | | | | | | | | | | | | | | | |
| (5089) Captain Hickory Pl | 0.04 | 40 | R | | | | | | | | NA | | | NA | | 12/02/2014 |
| | | | | | | | | | | | | | | | | |
| (5090) Brennanhill Ct | 0.12 | 60 | R | | | | | | | | NA | | | NA | | 12/02/2014 |
| | | | | | | | | | | | | | | | | |
| (5091) Forest Ridge Dr | 0.07 | 40 | R | | | | | | | | NA | | | NA | | 12/02/2014 |
| | | | | | | | | | | | | | | | | |
| (5092) Forest Park Rd | 0.22 | 120 | R | | | | | | | | NA | | | NA | | 03/23/2009 |
| | | | | | | | | | | | | | | | | |
| (5092) Forest Park Rd | 0.24 | 90 | R | | | | | | | | NA | | | NA | | 12/02/2014 |
| | | | | | | | | | | | | | | | | |
| (5093) Walker Mill Rd | 0.29 | 680 | R | | | | | | | | NA | | | NA | | 03/09/2009 |
| | | | | | | | | | | | | | | | | |

Virginia Department of Transportation
Traffic Engineering Division
2018
Annual Average Daily Traffic Volume Estimates By Section of Route
Fairfax Maintenance Area

| Route | Length | AADT | QA | 4Tire | Bus | -----Truck----- | | | | QC | K Factor | QK | Dir Factor | AAWDT | QW | Year |
|-----------------------|--------|------|----|-------|-----|-----------------|--------|--------|--------|----|-------------|----|---------------|-------|----|------------|
| | | | | | | 2Axle | 3+Axle | 1Trail | 2Trail | | | | | | | |
| Fairfax County | | | | | | | | | | | | | | | | |
| 5094 Dirksen St | 0.07 | 30 | R | | | | | | | | | | | NA | | 12/02/2014 |
| | | | | | | | | | | | | | | | | |
| 5095 Eisenhower Lane | 0.13 | 70 | R | | | | | | | | | | | NA | | 08/18/2009 |
| | | | | | | | | | | | | | | | | |
| 5096 Laurin Ct | 0.08 | 50 | R | | | | | | | | | | | NA | | 12/02/2014 |
| | | | | | | | | | | | | | | | | |
| 5097 Peppertree Dr | 0.05 | 5 | R | | | | | | | | | | | NA | | 05/21/2015 |
| | | | | | | | | | | | | | | | | |
| 5097 Peppertree Dr | 0.03 | 40 | R | | | | | | | | | | | NA | | 05/21/2015 |
| | | | | | | | | | | | | | | | | |
| 5097 Peppertree Dr | 0.18 | 140 | R | | | | | | | | | | | NA | | 02/18/2009 |
| | | | | | | | | | | | | | | | | |
| 5098 Ivy Tree Lane | 0.14 | 60 | R | | | | | | | | | | | NA | | 12/02/2014 |
| | | | | | | | | | | | | | | | | |
| 5099 Wenzel St | 0.06 | 48 | R | | | | | | | | | | | NA | | 01/23/2002 |
| | | | | | | | | | | | | | | | | |
| 5100 Brigantine Way | 0.15 | 510 | R | | | | | | | | | | | NA | | 10/22/2001 |
| | | | | | | | | | | | | | | | | |
| 5101 Lake Braddock Dr | 0.12 | 1200 | R | | | | | | | | | | | NA | | 01/15/2002 |
| | | | | | | | | | | | | | | | | |
| 5101 Lake Braddock Dr | 0.67 | 2600 | F | 97% | 2% | 0% | 0% | 0% | 0% | C | 0.156 | F | 0.697 | 2800 | F | 2018 |
| | | | | | | | | | | | | | | | | |
| 5101 Lake Braddock Dr | 0.56 | 4800 | F | 98% | 1% | 1% | 0% | 0% | 0% | C | 0.13 | F | 0.561 | 5100 | F | 2018 |
| | | | | | | | | | | | | | | | | |
| 5102 Olley Lane | 0.34 | 3700 | F | 98% | 1% | 0% | 0% | 0% | 0% | C | 0.109 | F | 0.709 | 3900 | F | 2018 |
| | | | | | | | | | | | | | | | | |
| 5103 Wallingford Dr | 0.26 | 410 | R | | | | | | | | | | | NA | | 12/17/2008 |
| | | | | | | | | | | | | | | | | |
| 5103 Wallingford Dr | 0.03 | 480 | R | | | | | | | | | | | NA | | 01/02/2002 |
| | | | | | | | | | | | | | | | | |
| 5103 Wallingford Dr | 0.08 | 420 | R | | | | | | | | | | | NA | | 01/02/2002 |
| | | | | | | | | | | | | | | | | |
| 5103 Wallingford Dr | 0.19 | 540 | R | | | | | | | | | | | NA | | 12/17/2008 |
| | | | | | | | | | | | | | | | | |
| 5104 Winbourne Rd | 0.06 | 560 | R | | | | | | | | | | | NA | | 01/02/2002 |
| | | | | | | | | | | | | | | | | |
| 5104 Winbourne Rd | 0.09 | 350 | R | | | | | | | | | | | NA | | 01/02/2002 |
| | | | | | | | | | | | | | | | | |
| 5104 Winbourne Rd | 0.06 | 290 | R | | | | | | | | | | | NA | | 01/02/2002 |
| | | | | | | | | | | | | | | | | |
| 5104 Winbourne Rd | 0.03 | 120 | R | | | | | | | | | | | NA | | 01/02/2002 |
| | | | | | | | | | | | | | | | | |

Virginia Department of Transportation
Traffic Engineering Division
2018
Annual Average Daily Traffic Volume Estimates By Section of Route
Fairfax Maintenance Area

| Route | Length | AADT | QA | 4Tire | Bus | -----Truck----- | | | | QC | K Factor | QK | Dir Factor | AAWDT | QW | Year |
|-----------------------|--------|------|----|-------|-----|-----------------|--------|--------|--------|----|-------------|----|---------------|-------|----|------------|
| | | | | | | 2Axle | 3+Axle | 1Trail | 2Trail | | | | | | | |
| Fairfax County | | | | | | | | | | | | | | | | |
| 5104 Winbourne Rd | 0.02 | 30 | R | | | | | | | | NA | | | NA | | 01/02/2002 |
| | | | | | | | | | | | | | | | | |
| | | | | | | | | | | | | | | | | |
| 5105 Dalby Lane | 0.05 | 240 | R | | | | | | | | NA | | | NA | | 12/17/2008 |
| | | | | | | | | | | | | | | | | |
| 5105 Dalby Lane | 0.06 | 60 | R | | | | | | | | NA | | | NA | | 12/02/2014 |
| | | | | | | | | | | | | | | | | |
| 5106 Wynyard Pl | 0.04 | 45 | R | | | | | | | | NA | | | NA | | 01/02/2002 |
| | | | | | | | | | | | | | | | | |
| 5107 Amber Ct | 0.07 | 70 | R | | | | | | | | NA | | | NA | | 01/02/2002 |
| | | | | | | | | | | | | | | | | |
| 5108 Spalding Ct | 0.08 | 100 | R | | | | | | | | NA | | | NA | | 01/02/2002 |
| | | | | | | | | | | | | | | | | |
| 5109 Dunleer Lane | 0.13 | 120 | R | | | | | | | | NA | | | NA | | 01/02/2002 |
| | | | | | | | | | | | | | | | | |
| 5110 Cotherstone Ct | 0.14 | 5600 | R | | | | | | | | NA | | | NA | | 01/02/2002 |
| | | | | | | | | | | | | | | | | |
| 5111 Wenlock Way | 0.04 | 60 | R | | | | | | | | NA | | | NA | | 11/01/2001 |
| | | | | | | | | | | | | | | | | |
| 5112 Daventry Ct | 0.04 | 60 | R | | | | | | | | NA | | | NA | | 11/01/2001 |
| | | | | | | | | | | | | | | | | |
| 5113 Renwick Ct | 0.04 | 60 | R | | | | | | | | NA | | | NA | | 11/01/2001 |
| | | | | | | | | | | | | | | | | |
| 5114 Lighthorne Rd | 0.08 | 90 | R | | | | | | | | NA | | | NA | | 11/01/2001 |
| | | | | | | | | | | | | | | | | |
| 5114 Lighthorne Rd | 0.08 | 280 | R | | | | | | | | NA | | | NA | | 12/17/2008 |
| | | | | | | | | | | | | | | | | |
| 5115 Tregaron Pl | 0.08 | 90 | R | | | | | | | | NA | | | NA | | 11/01/2001 |
| | | | | | | | | | | | | | | | | |
| 5116 Wythal Lane | 0.09 | 100 | R | | | | | | | | NA | | | NA | | 11/01/2001 |
| | | | | | | | | | | | | | | | | |
| 5117 Raintree Rd | 0.24 | 290 | R | | | | | | | | NA | | | NA | | 01/02/2002 |
| | | | | | | | | | | | | | | | | |
| 5117 Raintree Rd | 0.07 | 360 | R | | | | | | | | NA | | | NA | | 11/01/2001 |
| | | | | | | | | | | | | | | | | |
| 5117 Raintree Rd | 0.03 | 580 | R | | | | | | | | NA | | | NA | | 01/02/2002 |
| | | | | | | | | | | | | | | | | |
| 5117 Raintree Rd | 0.03 | 730 | R | | | | | | | | NA | | | NA | | 01/02/2002 |
| | | | | | | | | | | | | | | | | |
| 5118 Westcliff Ct | 0.05 | 90 | R | | | | | | | | NA | | | NA | | 11/01/2001 |
| | | | | | | | | | | | | | | | | |

Virginia Department of Transportation
Traffic Engineering Division
2018
Annual Average Daily Traffic Volume Estimates By Section of Route
Fairfax Maintenance Area

| Route | Length | AADT | QA | 4Tire | Bus | -----Truck----- | | | | QC | K Factor | QK | Dir Factor | AAWDT | QW | Year |
|-----------------------|--------|------|----|-------|-----|-----------------|--------|--------|--------|----|-------------|----|---------------|-------|----|------------|
| | | | | | | 2Axle | 3+Axle | 1Trail | 2Trail | | | | | | | |
| Fairfax County | | | | | | | | | | | | | | | | |
| 5119 Burley Ct | 0.06 | 110 | R | | | | | | | | NA | | | NA | | 11/01/2001 |
| | | | | | | | | | | | | | | | | |
| 5120 Saddlebrook Ct | 0.08 | 250 | R | | | | | | | | NA | | | NA | | 01/02/2002 |
| 5121 Ashbourn Dr | 0.03 | 840 | R | | | | | | | | NA | | | NA | | 08/03/2016 |
| 5121 Ashbourn Dr | 0.06 | 750 | R | | | | | | | | NA | | | NA | | 01/02/2002 |
| 5121 Ashbourn Dr | 0.03 | 480 | R | | | | | | | | NA | | | NA | | 01/02/2002 |
| 5121 Ashbourn Dr | 0.06 | 430 | R | | | | | | | | NA | | | NA | | 01/02/2002 |
| 5121 Ashbourn Dr | 0.03 | 420 | R | | | | | | | | NA | | | NA | | 01/02/2002 |
| 5121 Ashbourn Dr | 0.12 | 630 | R | | | | | | | | NA | | | NA | | 05/27/2015 |
| 5121 Ashbourn Dr | 0.05 | 1100 | R | | | | | | | | NA | | | NA | | 01/02/2002 |
| 5122 Kirkfield Rd | 0.05 | 430 | R | | | | | | | | NA | | | NA | | 02/10/2009 |
| 5122 Kirkfield Rd | 0.11 | 360 | R | | | | | | | | NA | | | NA | | 02/10/2009 |
| 5123 Rymney Lane | 0.06 | 70 | R | | | | | | | | NA | | | NA | | 11/01/2001 |
| 5124 Carthage Lane | 0.08 | 90 | R | | | | | | | | NA | | | NA | | 08/15/2001 |
| 5125 Raeburn Ct | 0.06 | 60 | R | | | | | | | | NA | | | NA | | 08/04/2009 |
| 5126 Enford Ct | 0.03 | 40 | R | | | | | | | | NA | | | NA | | 08/15/2001 |
| 5127 Constable Ct | 0.06 | 100 | R | | | | | | | | NA | | | NA | | 08/15/2001 |
| 5127 Constable Ct | 0.13 | 230 | R | | | | | | | | NA | | | NA | | 08/15/2001 |
| 5128 Llewellyn Ct | 0.09 | 110 | R | | | | | | | | NA | | | NA | | 08/15/2001 |
| 5129 Greenough Pl | 0.08 | 140 | R | | | | | | | | NA | | | NA | | 11/01/2001 |
| 5130 Paynes Church Dr | 0.63 | 2100 | R | | | | | | | | NA | | | NA | | 09/07/2001 |
| 5130 Paynes Church Dr | 0.04 | 80 | R | | | | | | | | NA | | | NA | | 09/07/2001 |

Virginia Department of Transportation
Traffic Engineering Division
2018
Annual Average Daily Traffic Volume Estimates By Section of Route
Fairfax Maintenance Area

| Route | Length | AADT | QA | 4Tire | Bus | -----Truck----- | | | | QC | K Factor | QK | Dir Factor | AAWDT | QW | Year |
|------------------------------|--------|------|----|-------|-----|-------------------------------------|--------|--------|--------|----|-------------|----|---------------|-------|----|------------|
| | | | | | | 2Axle | 3+Axle | 1Trail | 2Trail | | | | | | | |
| Fairfax County | | | | | | | | | | | | | | | | |
| (5131) Governor Yeardeley Dr | 0.02 | 10 | R | | | From: 0.02 MS 29-7474 | | | | | NA | | | NA | | 01/22/2004 |
| (5131) Governor Yeardeley Dr | 0.05 | 170 | R | | | From: 29-7474 Clara Barton Ct | | | | | NA | | | NA | | 01/22/2004 |
| (5131) Governor Yeardeley Dr | 0.03 | 450 | R | | | From: 29-5135 Spurlock Ct | | | | | NA | | | NA | | 01/22/2004 |
| (5131) Governor Yeardeley Dr | 0.08 | 540 | R | | | From: 29-5137 Mount Vineyard Ct | | | | | NA | | | NA | | 01/22/2004 |
| (5132) Quincy Marr Dr | 0.10 | 140 | R | | | From: 29-5130 Paynes Church Dr | | | | | NA | | | NA | | 09/07/2001 |
| (5133) Ellzey Dr | 0.10 | 350 | R | | | From: 29-5130 Paynes Church Dr | | | | | NA | | | NA | | 01/22/2004 |
| (5133) Ellzey Dr | 0.05 | 580 | R | | | From: 29-5138 Stanhope Pl | | | | | NA | | | NA | | 01/22/2004 |
| (5134) Rumsey Pl | 0.09 | 110 | R | | | From: 29-5833 Rippon Lodge Dr | | | | | NA | | | NA | | 09/07/2001 |
| (5135) Spurlock Ct | 0.08 | 370 | R | | | From: Cul-de-Sac | | | | | NA | | | NA | | 09/07/2001 |
| (5135) Spurlock Ct | 0.09 | 130 | R | | | From: 29-5130 Paynes Church Dr | | | | | NA | | | NA | | 09/07/2001 |
| (5136) Ryers Pl | 0.09 | 110 | R | | | From: 29-5131 Governor Yeardeley Dr | | | | | NA | | | NA | | 01/22/2004 |
| (5137) Mount Vineyard Ct | 0.10 | 120 | R | | | From: 29-5136 Ryers Pl | | | | | NA | | | NA | | 01/22/2004 |
| (5138) Stanhope Pl | 0.05 | 49 | R | | | From: Cul-de-Sac | | | | | NA | | | NA | | 01/22/2004 |
| (5138) Stanhope Pl | 0.06 | 330 | R | | | From: 29-5135 Spurlock Ct | | | | | NA | | | NA | | 01/22/2004 |
| (5138) Stanhope Pl | 0.11 | 280 | R | | | From: 29-5137 Mount Vineyard Ct | | | | | NA | | | NA | | 01/22/2004 |
| (5138) Stanhope Pl | 0.06 | 160 | R | | | From: 29-5131 Governor Yeardeley Dr | | | | | NA | | | NA | | 09/07/2001 |
| (5139) Willcoxon Tavern Ct | 0.07 | 100 | R | | | From: Cul-de-Sac | | | | | NA | | | NA | | 09/07/2001 |
| (5140) Broadwater Dr | 0.06 | 590 | R | | | From: 29-5130 Paynes Church Dr | | | | | NA | | | NA | | 09/07/2001 |
| (5140) Broadwater Dr | 0.10 | 1600 | R | | | From: 29-5130 Paynes Church Dr | | | | | NA | | | NA | | 09/07/2001 |
| (5140) Broadwater Dr | 0.19 | 1800 | R | | | From: 29-5130 Paynes Church Dr | | | | | NA | | | NA | | 09/07/2001 |
| (5141) Deneale Pl | 0.08 | 110 | R | | | From: 29-5130 Paynes Church Dr | | | | | NA | | | NA | | 09/07/2001 |
| | | | | | | From: 29-5140 Broadwater Dr | | | | | NA | | | NA | | 09/05/2001 |
| | | | | | | From: Cul-de-Sac | | | | | NA | | | NA | | 09/05/2001 |

Virginia Department of Transportation
Traffic Engineering Division
2018
Annual Average Daily Traffic Volume Estimates By Section of Route
Fairfax Maintenance Area

| Route | Length | AADT | QA | 4Tire | Bus | -----Truck----- | | | | QC | K Factor | QK | Dir Factor | AAWDT | QW | Year |
|------------------------|--------|------|----|-------|-----|-----------------|--------|--------|--------|----|-------------|----|---------------|-------|----|------------|
| | | | | | | 2Axle | 3+Axle | 1Trail | 2Trail | | | | | | | |
| Fairfax County | | | | | | | | | | | | | | | | |
| (5142) Earps Corner Pl | 0.10 | 190 | R | | | | | | | | NA | | | NA | | 01/22/2004 |
| | | | | | | | | | | | | | | | | |
| (5143) Blackburn Dr | 0.06 | 60 | R | | | | | | | | NA | | | NA | | 12/02/2014 |
| (5143) Blackburn Dr | 0.08 | 300 | R | | | | | | | | NA | | | NA | | 01/02/2002 |
| (5143) Blackburn Dr | 0.03 | 360 | R | | | | | | | | NA | | | NA | | 01/02/2002 |
| (5143) Blackburn Dr | 0.03 | 300 | R | | | | | | | | NA | | | NA | | 08/03/2016 |
| (5144) Rumsford Lane | 0.07 | 80 | R | | | | | | | | NA | | | NA | | 08/05/2009 |
| (5145) Kinnerly Ct | 0.08 | 120 | R | | | | | | | | NA | | | NA | | 08/05/2009 |
| (5146) Glenarm Ct | 0.08 | 130 | R | | | | | | | | NA | | | NA | | 08/05/2009 |
| (5147) Crown Point Rd | 0.07 | 140 | R | | | | | | | | NA | | | NA | | 11/01/2001 |
| (5148) Duxford Pl | 0.06 | 70 | R | | | | | | | | NA | | | NA | | 12/02/2014 |
| (5148) Duxford Pl | 0.04 | 180 | R | | | | | | | | NA | | | NA | | 11/01/2001 |
| (5149) Barnstable Ct | 0.08 | 60 | R | | | | | | | | NA | | | NA | | 08/05/2009 |
| (5150) Barrick St | 0.03 | 1200 | R | | | | | | | | NA | | | NA | | 05/28/2015 |
| (5151) Bowler Dr | 0.05 | 180 | R | | | | | | | | NA | | | NA | | 08/17/2009 |
| (5152) Bluegate Dr | 0.10 | 150 | R | | | | | | | | NA | | | NA | | 02/02/2015 |
| (5152) Bluegate Dr | 0.05 | 45 | R | | | | | | | | NA | | | NA | | 12/02/2014 |
| (5153) Subtle Lane | 0.11 | 70 | R | | | | | | | | NA | | | NA | | 12/02/2014 |
| (5154) Baccarat Dr | 0.20 | 1500 | R | | | | | | | | NA | | | NA | | 08/01/2016 |
| (5155) Spode Ct | 0.05 | 60 | R | | | | | | | | NA | | | NA | | 12/02/2014 |
| (5155) Spode Ct | 0.05 | 1900 | R | | | | | | | | NA | | | NA | | 12/16/2008 |

Virginia Department of Transportation
Traffic Engineering Division
2018
Annual Average Daily Traffic Volume Estimates By Section of Route
Fairfax Maintenance Area

| Route | Length | AADT | QA | 4Tire | Bus | -----Truck----- | | | | QC | K Factor | QK | Dir Factor | AAWDT | QW | Year |
|--------------------------|--------|------|----|-------|-----|------------------------|--------|--------|--------|----|-------------|----|---------------|-------|----|------------|
| | | | | | | 2Axle | 3+Axle | 1Trail | 2Trail | | | | | | | |
| Fairfax County | | | | | | | | | | | | | | | | |
| (5156) Mathy Dr | 0.05 | 1500 | R | | | ECL Fairfax | | | | | NA | | | NA | | 02/10/2009 |
| | | | | | | Persimmon Circle | | | | | | | | | | |
| (5157) Mission Square Dr | 0.23 | 380 | R | | | 29-655 S, Blake Lane | | | | | NA | | | NA | | 02/02/2015 |
| | | | | | | Dead End: Gap | | | | | | | | | | |
| (5157) Lindenbrook St | 0.13 | 830 | R | | | 29-655 N, Blake Lane | | | | | NA | | | NA | | 02/02/2015 |
| | | | | | | 29-4471 Willowmere Dr | | | | | NA | | | NA | | 12/02/2014 |
| (5158) Towney View Ct | 0.04 | 45 | R | | | Cul-de-Sac | | | | | NA | | | NA | | 12/02/2014 |
| | | | | | | Cul-de-Sac | | | | | NA | | | NA | | 12/02/2014 |
| (5159) Schafflind Ct | 0.08 | 80 | R | | | 29-4471 Willowmere Dr | | | | | NA | | | NA | | 12/02/2014 |
| | | | | | | 29-1244 Andes Dr | | | | | NA | | | NA | | 08/08/2001 |
| (5160) Bea Mar Ct | 0.06 | 80 | R | | | Cul-de-Sac | | | | | NA | | | NA | | 08/08/2001 |
| | | | | | | 29-655 Blake Lane | | | | | NA | | | NA | | 02/02/2015 |
| (5161) Tipperary Pass | 0.17 | 650 | R | | | Cul-de-Sac | | | | | NA | | | NA | | 02/02/2015 |
| | | | | | | Dead End | | | | | NA | | | NA | | 01/15/2015 |
| (5162) Williams Dr | 0.35 | 4800 | R | | | 29-5163 Javier Rd | | | | | NA | | | NA | | 01/15/2015 |
| | | | | | | US 50 Arlington Blvd | | | | | NA | | | NA | | 03/09/2009 |
| (5163) Javier Rd | 0.21 | 2400 | R | | | 29-5162 Williams Dr | | | | | NA | | | NA | | 03/09/2009 |
| | | | | | | Cul-de-Sac | | | | | NA | | | NA | | 08/10/2009 |
| (5164) Wessex Ct | 0.03 | 60 | R | | | 29-4284 Wessex Lane | | | | | NA | | | NA | | 08/10/2009 |
| | | | | | | 29-673 Lawyers Rd | | | | | NA | | | NA | | 02/02/2015 |
| (5165) Lemontree Lane | 0.12 | 300 | R | | | 29-5166 Whitecedar Ct | | | | | NA | | | NA | | 12/02/2014 |
| | | | | | | Dead End | | | | | NA | | | NA | | 12/02/2014 |
| (5166) Whitecedar Ct | 0.11 | 170 | R | | | Dead End | | | | | NA | | | NA | | 1997 |
| | | | | | | 29-2435 Flint Hill Rd | | | | | NA | | | NA | | 02/02/2015 |
| (5166) Whitecedar Ct | 0.06 | 130 | R | | | 29-5165 Lemontree Lane | | | | | NA | | | NA | | 12/02/2014 |
| | | | | | | Dead End | | | | | NA | | | NA | | 12/02/2014 |
| (5167) Snowberry Ct | 0.03 | 160 | R | | | 29-673 Lawyers Rd | | | | | NA | | | NA | | 02/02/2015 |
| | | | | | | 29-5168 Bunchberry Pl | | | | | NA | | | NA | | 12/02/2014 |
| (5167) Snowberry Ct | 0.08 | 80 | R | | | Cul-de-Sac | | | | | NA | | | NA | | 12/02/2014 |
| | | | | | | 29-5167 Snowberry Ct | | | | | NA | | | NA | | 12/02/2014 |
| (5168) Bunchberry Pl | 0.11 | 100 | R | | | Cul-de-Sac | | | | | NA | | | NA | | 12/02/2014 |
| | | | | | | US 29 Lee Highway | | | | | NA | | | NA | | 02/24/2009 |
| (5169) Waldorf Lane | 0.05 | 380 | R | | | 29-5170 Marbury Ct | | | | | NA | | | NA | | 02/24/2009 |
| | | | | | | 29-5171 Nanjemoy Ct | | | | | NA | | | NA | | 05/20/2015 |

Virginia Department of Transportation
Traffic Engineering Division
2018
Annual Average Daily Traffic Volume Estimates By Section of Route
Fairfax Maintenance Area

| Route | Length | AADT | QA | 4Tire | Bus | -----Truck----- | | | | QC | K Factor | QK | Dir Factor | AAWDT | QW | Year |
|---------------------------|--------|-------|----|-------|-----|-----------------|--------|--------|--------|----|-------------|----|---------------|-------|----|------------|
| | | | | | | 2Axle | 3+Axle | 1Trail | 2Trail | | | | | | | |
| Fairfax County | | | | | | | | | | | | | | | | |
| (5169) Waldorf Lane | 0.08 | 280 | R | | | | | | | | NA | | | NA | | 1997 |
| | | | | | | | | | | | | | | | | |
| (5169) Waldorf Lane | 0.04 | 240 | R | | | | | | | | NA | | | NA | | 05/20/2015 |
| | | | | | | | | | | | | | | | | |
| (5170) Marbury Ct | 0.05 | 60 | R | | | | | | | | NA | | | NA | | 12/02/2014 |
| | | | | | | | | | | | | | | | | |
| (5171) Nanjemoy Ct | 0.04 | 40 | R | | | | | | | | NA | | | NA | | 12/02/2014 |
| | | | | | | | | | | | | | | | | |
| (5172) Wheatstone Dr | 0.20 | 1100 | R | | | | | | | | NA | | | NA | | 09/20/2001 |
| | | | | | | | | | | | | | | | | |
| (5172) Wheatstone Dr | 0.11 | 1100 | R | | | | | | | | NA | | | NA | | 09/20/2001 |
| | | | | | | | | | | | | | | | | |
| (5172) Wheatstone Dr | 0.05 | 900 | R | | | | | | | | NA | | | NA | | 09/20/2001 |
| | | | | | | | | | | | | | | | | |
| (5172) Wheatstone Dr | 0.10 | 750 | R | | | | | | | | NA | | | NA | | 09/20/2001 |
| | | | | | | | | | | | | | | | | |
| (5172) Wheatstone Dr | 0.08 | 820 | R | | | | | | | | NA | | | NA | | 09/20/2001 |
| | | | | | | | | | | | | | | | | |
| (5172) Wheatstone Dr | 0.12 | 760 | R | | | | | | | | NA | | | NA | | 08/02/2016 |
| | | | | | | | | | | | | | | | | |
| (5172) Wheatstone Dr | 0.09 | 950 | R | | | | | | | | NA | | | NA | | 03/05/2009 |
| | | | | | | | | | | | | | | | | |
| (5173) Faraday Ct | 0.04 | 60 | R | | | | | | | | NA | | | NA | | 08/15/2001 |
| | | | | | | | | | | | | | | | | |
| (5174) Wavell Rd | 0.15 | 800 | R | | | | | | | | NA | | | NA | | 09/18/2001 |
| | | | | | | | | | | | | | | | | |
| (5174) Wavell Rd | 0.27 | 530 | R | | | | | | | | NA | | | NA | | 09/18/2001 |
| | | | | | | | | | | | | | | | | |
| (5175) Sutton Rd Frontage | 0.01 | 20 | R | | | | | | | | NA | | | NA | | 11/08/2005 |
| | | | | | | | | | | | | | | | | |
| (5175) Sutton Rd Frontage | 0.04 | 40 | R | | | | | | | | NA | | | NA | | 1986 |
| | | | | | | | | | | | | | | | | |
| (5175) Sutton Rd Frontage | 0.01 | 7 | R | | | | | | | | NA | | | NA | | 01/19/2016 |
| | | | | | | | | | | | | | | | | |
| (5176) Jermantown Rd | 0.53 | 15000 | F | 98% | 1% | 1% | 0% | 0% | 0% | C | 0.092 | F | 0.581 | 17000 | F | 2018 |
| | | | | | | | | | | | | | | | | |
| (5177) Borge St | 0.10 | 1800 | R | | | | | | | | NA | | | NA | | 1997 |
| | | | | | | | | | | | | | | | | |
| (5177) Borge St | 0.10 | 2600 | R | | | | | | | | NA | | | NA | | 02/02/2015 |
| | | | | | | | | | | | | | | | | |
| (5178) Jersey Dr | 0.09 | 2800 | R | | | | | | | | NA | | | NA | | 11/02/2005 |
| | | | | | | | | | | | | | | | | |

Virginia Department of Transportation
Traffic Engineering Division
2018
Annual Average Daily Traffic Volume Estimates By Section of Route
Fairfax Maintenance Area

| Route | Length | AADT | QA | 4Tire | Bus | -----Truck----- | | | | QC | K Factor | QK | Dir Factor | AAWDT | QW | Year |
|--------------------------|--------|------|----|-------|-----|-------------------------------|--------|--------|--------|----|-------------|----|---------------|-------|----|------------|
| | | | | | | 2Axle | 3+Axle | 1Trail | 2Trail | | | | | | | |
| Fairfax County | | | | | | | | | | | | | | | | |
| (5179) Francy Adams Ct | 0.07 | 120 | R | | | From: Cul-de-Sac | | | | | NA | | | NA | | 09/07/2001 |
| | | | | | | To: 29-5138 Stanhope Pl | | | | | | | | | | |
| (5180) Chantry Ct | 0.05 | 60 | R | | | From: 29-5174 Wavell Rd | | | | | NA | | | NA | | 08/15/2001 |
| | | | | | | To: Cul-de-Sac | | | | | | | | | | |
| (5181) Bessmer Lane | 0.10 | 210 | R | | | From: Dead End | | | | | NA | | | NA | | 09/18/2001 |
| | | | | | | To: 29-5172 Wheatstone Dr | | | | | | | | | | |
| (5181) Bessmer Lane | 0.16 | 390 | R | | | From: 29-5915 Heversham Ct | | | | | NA | | | NA | | 08/02/2016 |
| | | | | | | To: Dead End | | | | | | | | | | |
| (5181) Bessmer Lane | 0.11 | 220 | R | | | From: 29-4866 Swinton Dr | | | | | NA | | | NA | | 09/18/2001 |
| | | | | | | To: Cul-de-Sac | | | | | | | | | | |
| (5182) Marietta Ct | 0.04 | 60 | R | | | From: 29-4815 Gainsborough Dr | | | | | NA | | | NA | | 08/15/2001 |
| | | | | | | To: Cul-de-Sac | | | | | | | | | | |
| (5183) Lister Ct | 0.04 | 40 | R | | | From: 29-5498 Roberts Rd | | | | | NA | | | NA | | 08/15/2001 |
| | | | | | | To: Cul-de-Sac | | | | | | | | | | |
| (5184) Cascade Lane | 0.06 | 960 | R | | | From: 29-4815 Gainsborough Dr | | | | | NA | | | NA | | 09/18/2001 |
| | | | | | | To: 29-4815 Gainsborough Dr | | | | | | | | | | |
| (5185) Orkney Ct | 0.09 | 130 | R | | | From: 29-4815 Gainsborough Dr | | | | | NA | | | NA | | 08/15/2001 |
| | | | | | | To: Cul-de-Sac | | | | | | | | | | |
| (5186) Rodney Ct | 0.04 | 50 | R | | | From: 29-4815 Gainsborough Dr | | | | | NA | | | NA | | 08/15/2001 |
| | | | | | | To: Cul-de-Sac | | | | | | | | | | |
| (5187) Allenby Rd | 0.04 | 48 | R | | | From: 0.04 MS 29-5172 | | | | | NA | | | NA | | 09/18/2001 |
| | | | | | | To: 29-5172 Wheatstone Dr | | | | | | | | | | |
| (5187) Allenby Rd | 0.05 | 70 | R | | | From: Dead End | | | | | NA | | | NA | | 09/18/2001 |
| | | | | | | To: Dead End | | | | | | | | | | |
| (5188) Ellenwood Dr | 0.22 | 970 | R | | | From: US 50 Arlington Blvd | | | | | NA | | | NA | | 08/02/2016 |
| | | | | | | To: 29-5178 Jersey Dr | | | | | | | | | | |
| (5188) Ellenwood Dr | 0.35 | 1700 | R | | | From: US 29; FR-901 | | | | | NA | | | NA | | 08/02/2016 |
| | | | | | | To: Cul-de-Sac | | | | | | | | | | |
| (5189) Fireside Ct | 0.07 | 80 | R | | | From: 29-5195 Southport Lane | | | | | NA | | | NA | | 10/17/2001 |
| | | | | | | To: 29-5493 Fyfe Ct | | | | | | | | | | |
| (5190) Jennifer Dr | 0.06 | 520 | R | | | From: 29-5494 Pearl St | | | | | NA | | | NA | | 10/16/2001 |
| | | | | | | To: 29-5191 Nellie White Lane | | | | | | | | | | |
| (5190) Jennifer Dr | 0.07 | 760 | R | | | From: 29-5192 Hollyoak Pl | | | | | NA | | | NA | | 10/16/2001 |
| | | | | | | To: Dead End | | | | | | | | | | |
| (5190) Jennifer Dr | 0.15 | 270 | R | | | From: 29-653 Sideburn Rd | | | | | NA | | | NA | | 01/22/2004 |
| | | | | | | To: Dead End | | | | | | | | | | |
| (5191) Nellie White Lane | 0.06 | 810 | R | | | From: 29-5190 Jennifer Dr | | | | | NA | | | NA | | 10/18/2001 |
| | | | | | | To: 29-5497 Cristfield Ct | | | | | | | | | | |
| (5191) Nellie White Lane | 0.09 | 640 | R | | | From: 29-5497 Cristfield Ct | | | | | NA | | | NA | | 10/18/2001 |
| | | | | | | To: 29-5497 Cristfield Ct | | | | | | | | | | |

Virginia Department of Transportation
Traffic Engineering Division
2018
Annual Average Daily Traffic Volume Estimates By Section of Route
Fairfax Maintenance Area

| Route | Length | AADT | QA | 4Tire | Bus | -----Truck----- | | | | QC | K Factor | QK | Dir Factor | AAWDT | QW | Year |
|--------------------------|--------|------|----|-------|-----|-----------------------------|--------|--------|--------|----|-------------|----|---------------|-------|----|------------|
| | | | | | | 2Axle | 3+Axle | 1Trail | 2Trail | | | | | | | |
| Fairfax County | | | | | | | | | | | | | | | | |
| (5191) Nellie White Lane | 0.07 | 600 | R | | | From 29-5497 Cristfield Ct | | | | | NA | | | NA | | 10/18/2001 |
| (5191) Nellie White Lane | 0.04 | 1200 | R | | | To 29-5496 Aylor Rd | | | | | NA | | | NA | | 10/18/2001 |
| (5192) Hollyoak Pl | 0.10 | 170 | R | | | From 29-5498 Roberts Rd | | | | | NA | | | NA | | 10/18/2001 |
| (5193) Acacia Lane | 0.13 | 200 | R | | | To 29-5190 Jennifer Dr | | | | | NA | | | NA | | 10/18/2001 |
| (5193) Acacia Lane | 0.07 | 610 | R | | | From 29-5496 Aylor Rd | | | | | NA | | | NA | | 10/17/2001 |
| (5193) Acacia Lane | 0.07 | 610 | R | | | To 29-5195 Southport Lane | | | | | NA | | | NA | | 10/17/2001 |
| (5194) Arrowood St | 0.16 | 200 | R | | | From 29-5196 Black Oak Dr | | | | | NA | | | NA | | 10/17/2001 |
| (5195) Southport Lane | 0.05 | 70 | R | | | To 29-653 Sideburn Rd | | | | | NA | | | NA | | 10/17/2001 |
| (5195) Southport Lane | 0.05 | 160 | R | | | From 29-5195 Southport Lane | | | | | NA | | | NA | | 10/17/2001 |
| (5195) Southport Lane | 0.06 | 200 | R | | | To 29-5196 Black Oak Dr | | | | | NA | | | NA | | 10/17/2001 |
| (5195) Southport Lane | 0.12 | 120 | R | | | From 29-5193 Acacia Lane | | | | | NA | | | NA | | 01/22/2004 |
| (5195) Southport Lane | 0.07 | 200 | R | | | To 29-5194 Arrowood St | | | | | NA | | | NA | | 10/17/2001 |
| (5196) Black Oak Dr | 0.09 | 190 | R | | | From 29-5199 Fiesta Rd | | | | | NA | | | NA | | 10/17/2001 |
| (5196) Black Oak Dr | 0.07 | 430 | R | | | To 29-5196 Black Oak Dr | | | | | NA | | | NA | | 10/17/2001 |
| (5196) Black Oak Dr | 0.10 | 410 | R | | | From Cul-de-Sac | | | | | NA | | | NA | | 10/17/2001 |
| (5196) Black Oak Dr | 0.07 | 330 | R | | | To 29-5198 Allerton Rd | | | | | NA | | | NA | | 10/17/2001 |
| (5196) Black Oak Dr | 0.07 | 330 | R | | | From 29-5195 Southport Lane | | | | | NA | | | NA | | 10/17/2001 |
| (5196) Black Oak Dr | 0.05 | 48 | R | | | To 29-5194 Arrowood St | | | | | NA | | | NA | | 10/17/2001 |
| (5196) Black Oak Dr | 0.05 | 48 | R | | | From 29-5193 Acacia Lane | | | | | NA | | | NA | | 10/17/2001 |
| (5197) Indigo Lane | 0.04 | 140 | R | | | To Cul-de-Sac | | | | | NA | | | NA | | 10/17/2001 |
| (5197) Indigo Lane | 0.10 | 70 | R | | | From 0.04 MW 29-5198 | | | | | NA | | | NA | | 10/17/2001 |
| (5198) Allerton Rd | 0.06 | 550 | R | | | To 29-5198 Allerton Rd | | | | | NA | | | NA | | 10/17/2001 |
| (5198) Allerton Rd | 0.06 | 670 | R | | | From 29-5196 Black Oak Dr | | | | | NA | | | NA | | 10/17/2001 |
| (5199) Fiesta Rd | 0.10 | 140 | R | | | To 29-5197 Indigo Lane | | | | | NA | | | NA | | 10/17/2001 |
| (5200) Madison Hill Ct | 0.11 | 110 | R | | | From 29-654 Zion Dr | | | | | NA | | | NA | | 12/02/2014 |
| (5200) Madison Hill Ct | 0.11 | 110 | R | | | To Cul-de-Sac | | | | | NA | | | NA | | 12/02/2014 |
| (5200) Madison Hill Ct | 0.11 | 110 | R | | | From 0.11 MW 29-1536 | | | | | NA | | | NA | | 12/02/2014 |
| (5200) Madison Hill Ct | 0.11 | 110 | R | | | To 29-1536 Dewey Dr | | | | | NA | | | NA | | 12/02/2014 |

Virginia Department of Transportation
Traffic Engineering Division
2018
Annual Average Daily Traffic Volume Estimates By Section of Route
Fairfax Maintenance Area

| Route | Length | AADT | QA | 4Tire | Bus | -----Truck----- | | | | QC | K Factor | QK | Dir Factor | AAWDT | QW | Year |
|------------------------|--------|------|----|-------|-----|-----------------|--------------------------------|--------|--------|----|-------------|----|---------------|-------|----|------------|
| | | | | | | 2Axle | 3+Axle | 1Trail | 2Trail | | | | | | | |
| Fairfax County | | | | | | | | | | | | | | | | |
| 5200 Madison Hill Ct | 0.04 | 130 | R | | | | 29-1536 Dewey Dr | | | | NA | | | NA | | 08/10/2009 |
| | | | | | | | Dead End | | | | | | | | | |
| 5201 Edinburgh Dr | 0.07 | 2300 | R | | | | 29-638 S; Rolling Lane | | | | NA | | | NA | | 12/10/2008 |
| | | | | | | | 29-5682 Overton Ct | | | | | | | | | |
| 5201 Edinburgh Dr | 0.10 | 2100 | R | | | | 29-5202 Northumberland Rd | | | | NA | | | NA | | 12/10/2008 |
| | | | | | | | 29-5465 Edinburgh Ct | | | | | | | | | |
| 5201 Edinburgh Dr | 0.19 | 2600 | R | | | | 29-5204 Lake Pleasant Dr | | | | NA | | | NA | | 12/10/2008 |
| | | | | | | | 29-638 N; Rolling Lane | | | | | | | | | |
| 5202 Northumberland Rd | 0.76 | 1400 | R | | | | 29-638 Rolling Lane | | | | NA | | | NA | | 08/06/2009 |
| | | | | | | | Dead End | | | | | | | | | |
| 5203 Braemar Way | 0.10 | 80 | R | | | | 29-5202 Northumberland Rd | | | | NA | | | NA | | 12/02/2014 |
| | | | | | | | Cul-de-Sac | | | | | | | | | |
| 5204 Lake Pleasant Dr | 0.10 | 840 | R | | | | 29-5202 Northumberland Rd | | | | NA | | | NA | | 12/10/2008 |
| | | | | | | | 29-5205 Saint David Ct | | | | | | | | | |
| 5204 Lake Pleasant Dr | 0.07 | 700 | R | | | | 29-5206 Hudson Falls Way | | | | NA | | | NA | | 12/10/2008 |
| | | | | | | | 29-5208 Kings Point Ct | | | | | | | | | |
| 5204 Lake Pleasant Dr | 0.22 | 580 | R | | | | 29-5216 West Point Dr | | | | NA | | | NA | | 12/10/2008 |
| | | | | | | | 29-5221 SOUTH | | | | | | | | | |
| 5204 Lake Pleasant Dr | 0.05 | 820 | R | | | | 29-5219 S, Colorado Springs Dr | | | | NA | | | NA | | 02/17/2009 |
| | | | | | | | 29-5296 Marysia Ct | | | | | | | | | |
| 5204 Lake Pleasant Dr | 0.05 | 830 | R | | | | 29-5219 N, Colorado Springs Dr | | | | NA | | | NA | | 01/08/2015 |
| | | | | | | | 29-5221 NORTH | | | | | | | | | |
| 5204 Lake Pleasant Dr | 0.03 | 2300 | R | | | | 29-5581 Mulberry Bottom Lane | | | | NA | | | NA | | 12/10/2008 |
| | | | | | | | 29-5201 Edinburgh Dr | | | | | | | | | |
| 5204 Lake Pleasant Dr | 0.14 | 750 | R | | | | Dead End | | | | NA | | | NA | | 01/08/2015 |
| | | | | | | | 29-5204 Lake Pleasant Dr | | | | | | | | | |
| 5205 Saint David Ct | 0.07 | 120 | R | | | | Cul-de-Sac | | | | NA | | | NA | | 08/06/2009 |
| | | | | | | | 29-5204 Lake Pleasant Dr | | | | | | | | | |
| 5206 Hudson Falls Way | 0.07 | 90 | R | | | | Cul-de-Sac | | | | NA | | | NA | | 08/06/2009 |

Virginia Department of Transportation
Traffic Engineering Division
2018
Annual Average Daily Traffic Volume Estimates By Section of Route
Fairfax Maintenance Area

| Route | Length | AADT | QA | 4Tire | Bus | -----Truck----- | | | | QC | K Factor | QK | Dir Factor | AAWDT | QW | Year |
|----------------------------|--------|------|----|-------|-----|-----------------|--------|--------|--------|----|-------------|----|---------------|-------|----|------------|
| | | | | | | 2Axle | 3+Axle | 1Trail | 2Trail | | | | | | | |
| Fairfax County | | | | | | | | | | | | | | | | |
| (5207) Water Valley Ct | 0.09 | 110 | R | | | | | | | | NA | | NA | | | 08/06/2009 |
| | | | | | | | | | | | | | | | | |
| | | | | | | | | | | | | | | | | |
| (5208) Kings Point Ct | 0.04 | 50 | R | | | | | | | | NA | | NA | | | 12/02/2014 |
| | | | | | | | | | | | | | | | | |
| (5208) Kings Point Ct | 0.05 | 160 | R | | | | | | | | NA | | NA | | | 12/10/2008 |
| | | | | | | | | | | | | | | | | |
| (5209) Log Cabin Ct | 0.06 | 70 | R | | | | | | | | NA | | NA | | | 08/06/2009 |
| | | | | | | | | | | | | | | | | |
| (5210) Iron Pl | 0.21 | 230 | R | | | | | | | | NA | | NA | | | 03/17/2009 |
| | | | | | | | | | | | | | | | | |
| (5211) Electronic Dr | 0.33 | 910 | R | | | | | | | | NA | | NA | | | 12/15/2008 |
| | | | | | | | | | | | | | | | | |
| (5211) Electronic Dr | 0.14 | 900 | R | | | | | | | | NA | | NA | | | 08/02/2016 |
| | | | | | | | | | | | | | | | | |
| (5212) Tiros Dr | 0.07 | 1600 | R | | | | | | | | NA | | NA | | | 01/20/2015 |
| | | | | | | | | | | | | | | | | |
| (5213) Journey Lane | 0.07 | 180 | R | | | | | | | | NA | | NA | | | 12/10/2008 |
| | | | | | | | | | | | | | | | | |
| (5213) Journey Lane | 0.09 | 90 | R | | | | | | | | NA | | NA | | | 12/02/2014 |
| | | | | | | | | | | | | | | | | |
| (5214) Samos Ct | 0.03 | 50 | R | | | | | | | | NA | | NA | | | 12/02/2014 |
| | | | | | | | | | | | | | | | | |
| (5215) Cliffside Ct | 0.14 | 110 | R | | | | | | | | NA | | NA | | | 12/02/2014 |
| | | | | | | | | | | | | | | | | |
| (5216) West Point Dr | 0.06 | 90 | R | | | | | | | | NA | | NA | | | 12/02/2014 |
| | | | | | | | | | | | | | | | | |
| (5216) West Point Dr | 0.10 | 160 | R | | | | | | | | NA | | NA | | | 12/15/2008 |
| | | | | | | | | | | | | | | | | |
| (5216) West Point Dr | 0.04 | 290 | R | | | | | | | | NA | | NA | | | 12/15/2008 |
| | | | | | | | | | | | | | | | | |
| (5216) West Point Dr | 0.06 | 60 | R | | | | | | | | NA | | NA | | | 12/02/2014 |
| | | | | | | | | | | | | | | | | |
| (5217) Ferncliff Ct | 0.08 | 100 | R | | | | | | | | NA | | NA | | | 08/06/2009 |
| | | | | | | | | | | | | | | | | |
| (5218) Pyracantha Ct | 0.06 | 110 | R | | | | | | | | NA | | NA | | | 08/06/2009 |
| | | | | | | | | | | | | | | | | |
| (5219) Colorado Springs Dr | 0.06 | 440 | R | | | | | | | | NA | | NA | | | 12/15/2008 |
| | | | | | | | | | | | | | | | | |
| (5219) Colorado Springs Dr | 0.04 | 270 | R | | | | | | | | NA | | NA | | | 12/15/2008 |
| | | | | | | | | | | | | | | | | |
| (5219) Colorado Springs Dr | 0.03 | 230 | R | | | | | | | | NA | | NA | | | 12/15/2008 |
| | | | | | | | | | | | | | | | | |

Virginia Department of Transportation
Traffic Engineering Division
2018
Annual Average Daily Traffic Volume Estimates By Section of Route
Fairfax Maintenance Area

| Route | Length | AADT | QA | 4Tire | Bus | -----Truck----- | | | | QC | K Factor | QK | Dir Factor | AAWDT | QW | Year |
|------------------------------|--------|------|----|-------|-----|-----------------------------------|--------|--------|--------|----|-------------|----|---------------|-------|----|------------|
| | | | | | | 2Axle | 3+Axle | 1Trail | 2Trail | | | | | | | |
| Fairfax County | | | | | | | | | | | | | | | | |
| (5219) Colorado Springs Dr | 0.07 | 400 | R | | | From: 29-5224 Saint George Ct | | | | | NA | | NA | | | 12/15/2008 |
| (5219) Colorado Springs Dr | 0.09 | 500 | R | | | To: 29-5215 Cliffside Ct | | | | | NA | | NA | | | 12/15/2008 |
| (5219) Colorado Springs Dr | 0.09 | 750 | R | | | From: 29-5294 New London Dr | | | | | NA | | NA | | | 12/15/2008 |
| | | | | | | To: 29-5204 N, Lake Pleasant Dr | | | | | | | | | | |
| (5220) Lady Lewis Ct | 0.05 | 100 | R | | | From: Cul-de-Sac | | | | | NA | | NA | | | 08/06/2009 |
| | | | | | | To: 29-5221 St Dennis Dr | | | | | | | | | | |
| (5221) St Dennis Dr | 0.06 | 70 | R | | | From: 29-5204 S, Lake Pleasant Dr | | | | | NA | | NA | | | 12/15/2008 |
| (5221) St Dennis Dr | 0.14 | 160 | R | | | From: 29-5220 Lady Lewis Ct | | | | | NA | | NA | | | 12/15/2008 |
| (5221) St Dennis Dr | 0.05 | 300 | R | | | To: 29-5293 Larrick Ct | | | | | NA | | NA | | | 12/15/2008 |
| | | | | | | To: 29-5204 N, Lake Pleasant Dr | | | | | | | | | | |
| (5222) Rockwood Ct | 0.12 | 240 | R | | | From: Cul-de-Sac | | | | | NA | | NA | | | 08/06/2009 |
| | | | | | | To: 29-5219 Colorado Springs Dr | | | | | | | | | | |
| (5223) Rivermont Ct | 0.05 | 80 | R | | | From: 29-5219 Colorado Springs Dr | | | | | NA | | NA | | | 08/06/2009 |
| | | | | | | To: Cul-de-Sac | | | | | | | | | | |
| (5224) Saint George Ct | 0.14 | 150 | R | | | From: Dead End | | | | | NA | | NA | | | 12/02/2014 |
| (5224) Saint George Ct | 0.07 | 360 | R | | | To: 29-5213 Journey Lane | | | | | NA | | NA | | | 12/15/2008 |
| | | | | | | To: 29-5219 Colorado Springs Dr | | | | | | | | | | |
| (5225) Tammy Dr | 0.12 | 580 | R | | | From: 29-644 Franconia Rd | | | | | NA | | NA | | | 02/06/2017 |
| (5225) Tammy Dr | 0.09 | 160 | R | | | To: 29-3702 Marilyn Dr | | | | | NA | | NA | | | 07/11/2018 |
| (5225) Tammy Dr | 0.11 | 80 | R | | | From: 29-5227 Green Meadow Ct | | | | | NA | | NA | | | 12/02/2014 |
| | | | | | | To: Cul-de-Sac | | | | | | | | | | |
| (5226) Lynley Ter | 0.07 | 70 | R | | | From: Cul-de-Sac | | | | | NA | | NA | | | 12/02/2014 |
| | | | | | | To: 29-3702 Marilyn Dr | | | | | | | | | | |
| (5227) Green Meadow Ct | 0.05 | 40 | R | | | From: Cul-de-Sac | | | | | NA | | NA | | | 12/03/2014 |
| | | | | | | To: 29-5225 Tammy Dr | | | | | | | | | | |
| (5228) Old Franconia Rd | 0.28 | 2000 | R | | | From: 29-635 Fleet Dr | | | | | NA | | NA | | | 02/06/2017 |
| | | | | | | To: 29-644 Franconia Rd | | | | | | | | | | |
| (5229) Pine Lane | 0.08 | 150 | R | | | From: Dead End | | | | | NA | | NA | | | 01/20/2015 |
| | | | | | | To: 29-613 Lincolnia Rd | | | | | | | | | | |
| (5230) Richmond Hwy Frontage | 0.12 | 570 | R | | | From: US 1; FR-877 | | | | | NA | | NA | | | 1986 |
| | | | | | | To: US 1; FR-918 | | | | | | | | | | |
| (5231) Chancellor Way | 0.35 | 180 | R | | | From: 29-5581 SOUTH | | | | | NA | | NA | | | 12/17/2008 |
| (5231) Chancellor Way | 0.15 | 1300 | R | | | To: 29-5581 NORTH | | | | | NA | | NA | | | 12/17/2008 |
| | | | | | | To: 29-5232 Orange Plank Rd | | | | | | | | | | |

Virginia Department of Transportation
 Traffic Engineering Division
 2018
 Annual Average Daily Traffic Volume Estimates By Section of Route
 Fairfax Maintenance Area

| Route | Length | AADT | QA | 4Tire | Bus | -----Truck----- | | | | QC | K Factor | QK | Dir Factor | AAWDT | QW | Year |
|-----------------------|--------|------|----|-------|-----|-----------------|--------|--------|--------|----|-------------|----|---------------|-------|----|------------|
| | | | | | | 2Axle | 3+Axle | 1Trail | 2Trail | | | | | | | |
| Fairfax County | | | | | | | | | | | | | | | | |
| 5231 Chancellor Way | 0.07 | 1600 | R | | | | | | | | | | | NA | | 12/17/2008 |
| | | | | | | | | | | | | | | | | |
| 5232 Orange Plank Rd | 0.42 | 280 | R | | | | | | | | | | | NA | | 05/26/2015 |
| 5233 Erman Ct | 0.10 | 200 | R | | | | | | | | | | | NA | | 10/31/2001 |
| 5233 Erman Ct | 0.07 | 110 | R | | | | | | | | | | | NA | | 10/31/2001 |
| 5234 Garretson St | 0.17 | 480 | R | | | | | | | | | | | NA | | 10/31/2001 |
| 5234 Garretson St | 0.15 | 260 | R | | | | | | | | | | | NA | | 10/31/2001 |
| 5235 Glenbard Ct | 0.08 | 660 | R | | | | | | | | | | | NA | | 08/12/2009 |
| 5235 Glenbard Rd | 0.04 | 290 | R | | | | | | | | | | | NA | | 03/03/2009 |
| 5235 Glenbard Rd | 0.19 | 340 | R | | | | | | | | | | | NA | | 12/17/2008 |
| 5235 Glenbard Rd | 0.11 | 1300 | R | | | | | | | | | | | NA | | 12/17/2008 |
| 5235 Glenbard Rd | 0.11 | 1400 | R | | | | | | | | | | | NA | | 12/17/2008 |
| 5236 Shiplett Blvd | 1.16 | 9200 | F | 99% | 1% | 0% | 0% | 0% | 0% | C | 0.098 | F | 0.502 | 9800 | F | 2018 |
| 5237 Torrence St | 0.24 | 4000 | R | | | | | | | | | | | NA | | 11/05/2001 |
| 5237 Torrence St | 0.14 | 400 | R | | | | | | | | | | | NA | | 11/05/2001 |
| 5237 Torrence St | 0.06 | 3500 | R | | | | | | | | | | | NA | | 11/05/2001 |
| 5237 Torrence St | 0.05 | 1800 | R | | | | | | | | | | | NA | | 12/18/2008 |
| 5237 Torrence St | 0.03 | 1800 | R | | | | | | | | | | | NA | | 12/18/2008 |
| 5237 Torrence St | 0.03 | 3900 | R | | | | | | | | | | | NA | | 11/05/2001 |
| 5238 Whippany Way | 0.03 | 50 | R | | | | | | | | | | | NA | | 12/03/2014 |
| 5238 Whippany Way | 0.19 | 120 | R | | | | | | | | | | | NA | | 04/14/2009 |
| 5239 Rockwell Rd | 0.18 | 110 | R | | | | | | | | | | | NA | | 12/18/2008 |
| 5240 Andromeda Dr | 0.09 | 2000 | R | | | | | | | | | | | NA | | 10/31/2001 |

Virginia Department of Transportation
Traffic Engineering Division
2018
Annual Average Daily Traffic Volume Estimates By Section of Route
Fairfax Maintenance Area

| Route | Length | AADT | QA | 4Tire | Bus | -----Truck----- | | | | QC | K Factor | QK | Dir Factor | AAWDT | QW | Year |
|-----------------------|--------|------|----|-------|-----|-----------------------------|--------|--------|--------|----|-------------|----|---------------|-------|----|------------|
| | | | | | | 2Axle | 3+Axle | 1Trail | 2Trail | | | | | | | |
| Fairfax County | | | | | | | | | | | | | | | | |
| (5240) Andromeda Dr | 0.03 | 1300 | R | | | From 29-5241 Capricorn Ct | | | | | | NA | | NA | | 12/18/2008 |
| (5240) Andromeda Dr | 0.04 | 1200 | R | | | To 29-5242 Centaurus Ct | | | | | | NA | | NA | | 05/27/2015 |
| (5240) Andromeda Dr | 0.09 | 1000 | R | | | To 29-5243 Dobbin Ct | | | | | | NA | | NA | | 12/18/2008 |
| (5240) Andromeda Dr | 0.04 | 910 | R | | | To 29-5244 Draco St | | | | | | NA | | NA | | 12/18/2008 |
| (5240) Andromeda Dr | 0.03 | 790 | R | | | To 29-5233 S, Erman Ct | | | | | | NA | | NA | | 04/14/2009 |
| (5240) Andromeda Dr | 0.03 | 1300 | R | | | To 29-5234 Garretson St | | | | | | NA | | NA | | 10/31/2001 |
| (5240) Andromeda Dr | 0.14 | 240 | R | | | To 29-5249 Gemini Ct | | | | | | NA | | NA | | 12/18/2008 |
| (5240) Andromeda Dr | 0.24 | 460 | R | | | To 29-5256 Haskin Ct | | | | | | NA | | NA | | 10/31/2001 |
| (5240) Andromeda Dr | 0.06 | 1000 | R | | | To 29-5233 N, Erman Ct | | | | | | NA | | NA | | 10/31/2001 |
| (5240) Andromeda Dr | 0.20 | 830 | R | | | To 29-5257 Kersey Ct | | | | | | NA | | NA | | 12/18/2008 |
| (5241) Capricorn Ct | 0.06 | 100 | R | | | To 29-5236 N, Shiplett Blvd | | | | | | NA | | NA | | 10/31/2001 |
| (5242) Centaurus Ct | 0.10 | 150 | R | | | To 29-5240 Andromeda Dr | | | | | | NA | | NA | | 10/31/2001 |
| (5243) Dobbin Ct | 0.06 | 90 | R | | | To Cul-de-Sac | | | | | | NA | | NA | | 10/31/2001 |
| (5244) Draco St | 0.40 | 920 | R | | | To 29-5236 Shiplett Blvd | | | | | | NA | | NA | | 12/18/2008 |
| (5245) Cuttermill Pl | 0.12 | 490 | R | | | To 29-5240 Andromeda Dr | | | | | | NA | | NA | | 12/10/2008 |
| (5245) Cuttermill Pl | 0.07 | 210 | R | | | To 29-4554 Arley Dr | | | | | | NA | | NA | | 12/10/2008 |
| (5245) Cuttermill Pl | 0.04 | 70 | R | | | To 29-5246 Langsford Ct | | | | | | NA | | NA | | 12/03/2014 |
| (5246) Langsford Ct | 0.08 | 130 | R | | | To 29-5247 Skibbreen Pl | | | | | | NA | | NA | | 08/06/2009 |
| (5247) Skibbreen Pl | 0.07 | 120 | R | | | To Dead End | | | | | | NA | | NA | | 08/06/2009 |
| (5248) Redbridge Ct | 0.04 | 80 | R | | | To 29-5245 Cuttermill Pl | | | | | | NA | | NA | | 08/06/2009 |
| (5249) Gemini Ct | 0.11 | 170 | R | | | To Cul-de-Sac | | | | | | NA | | NA | | 10/31/2001 |

Virginia Department of Transportation
Traffic Engineering Division
2018
Annual Average Daily Traffic Volume Estimates By Section of Route
Fairfax Maintenance Area

| Route | Length | AADT | QA | 4Tire | Bus | -----Truck----- | | | | QC | K Factor | QK | Dir Factor | AAWDT | QW | Year |
|------------------------|--------|------|----|-------|-----|-----------------|--------|--------|--------|----|-------------|----|---------------|-------|----|------------|
| | | | | | | 2Axle | 3+Axle | 1Trail | 2Trail | | | | | | | |
| Fairfax County | | | | | | | | | | | | | | | | |
| (5250) Denton Ct | 0.06 | 90 | R | | | | | | | | NA | | | NA | | 08/05/2009 |
| | | | | | | | | | | | | | | | | |
| (5251) Parakeet Dr | 0.06 | 60 | R | | | | | | | | NA | | | NA | | 12/17/2001 |
| (5251) Parakeet Dr | 0.15 | 880 | R | | | | | | | | NA | | | NA | | 12/17/2001 |
| (5251) Parakeet Dr | 0.06 | 2000 | R | | | | | | | | NA | | | NA | | 12/17/2001 |
| (5252) Crowfoot Dr | 0.16 | 240 | R | | | | | | | | NA | | | NA | | 12/02/2001 |
| (5253) Kite St | 0.24 | 640 | R | | | | | | | | NA | | | NA | | 12/17/2001 |
| (5253) Kite St | 0.07 | 390 | R | | | | | | | | NA | | | NA | | 12/17/2001 |
| (5254) Kestrell Ct | 0.06 | 90 | R | | | | | | | | NA | | | NA | | 12/21/2001 |
| (5255) Napper Rd | 0.05 | 770 | R | | | | | | | | NA | | | NA | | 03/17/2009 |
| (5255) Napper Rd | 0.13 | 550 | R | | | | | | | | NA | | | NA | | 01/07/2015 |
| (5255) Napper Rd | 0.03 | 350 | R | | | | | | | | NA | | | NA | | 1986 |
| (5256) Haskin Ct | 0.08 | 130 | R | | | | | | | | NA | | | NA | | 10/31/2001 |
| (5257) Kersey Ct | 0.07 | 100 | R | | | | | | | | NA | | | NA | | 10/31/2001 |
| (5258) Applecross Lane | 0.14 | 380 | R | | | | | | | | NA | | | NA | | 12/17/2008 |
| (5258) Applecross Lane | 0.09 | 350 | R | | | | | | | | NA | | | NA | | 12/17/2008 |
| (5258) Applecross Lane | 0.05 | 500 | R | | | | | | | | NA | | | NA | | 12/17/2008 |
| (5258) Applecross Lane | 0.11 | 470 | R | | | | | | | | NA | | | NA | | 12/17/2008 |
| (5258) Applecross Lane | 0.04 | 460 | R | | | | | | | | NA | | | NA | | 12/17/2008 |
| (5258) Applecross Lane | 0.11 | 320 | R | | | | | | | | NA | | | NA | | 02/19/2009 |
| (5258) Applecross Lane | 0.05 | 460 | R | | | | | | | | NA | | | NA | | 12/17/2008 |
| (5258) Applecross Lane | 0.05 | 520 | R | | | | | | | | NA | | | NA | | 12/17/2008 |
| (5259) Newport Ct | 0.12 | 80 | R | | | | | | | | NA | | | NA | | 12/17/2008 |

Virginia Department of Transportation
Traffic Engineering Division
2018
Annual Average Daily Traffic Volume Estimates By Section of Route
Fairfax Maintenance Area

| Route | Length | AADT | QA | 4Tire | Bus | -----Truck----- | | | | QC | K Factor | QK | Dir Factor | AAWDT | QW | Year |
|------------------------|--------|------|----|-------|-----|--------------------------------|--------|--------|--------|----|-------------|----|---------------|-------|----|------------|
| | | | | | | 2Axle | 3+Axle | 1Trail | 2Trail | | | | | | | |
| Fairfax County | | | | | | | | | | | | | | | | |
| (5260) Aquary Ct | 0.09 | 190 | R | | | From 29-5258 Applecross Lane | | | | | NA | | | NA | | 12/17/2008 |
| (5260) Aquary Ct | 0.04 | 60 | R | | | To 29-5261 Bridgeport Ct | | | | | NA | | | NA | | 12/03/2014 |
| | | | | | | From Cul-de-Sac | | | | | | | | | | |
| (5261) Bridgeport Ct | 0.06 | 60 | R | | | To 29-5260 Aquary Ct | | | | | NA | | | NA | | 12/03/2014 |
| | | | | | | From Cul-de-Sac | | | | | | | | | | |
| (5262) Hundsford Lane | 0.08 | 310 | R | | | To 29-5258 Applecross Lane | | | | | NA | | | NA | | 12/17/2008 |
| (5262) Hundsford Lane | 0.19 | 500 | R | | | From 29-5263 Whitson Ct | | | | | NA | | | NA | | 12/17/2008 |
| (5262) Hundsford Lane | 0.05 | 720 | R | | | To 29-6140 Evangel Dr | | | | | NA | | | NA | | 12/17/2008 |
| | | | | | | From 29-640 Sydenstricker Rd | | | | | | | | | | |
| (5263) Whitson Ct | 0.11 | 140 | R | | | To 29-5262 Hundsford Lane | | | | | NA | | | NA | | 08/06/2009 |
| | | | | | | From Cul-de-Sac | | | | | | | | | | |
| (5264) Plandome Ct | 0.04 | 110 | R | | | To 29-5258 Applecross Lane | | | | | NA | | | NA | | 08/06/2009 |
| | | | | | | From Cul-de-Sac | | | | | | | | | | |
| (5265) Wickford Dr | 0.05 | 70 | R | | | To Dead End | | | | | NA | | | NA | | 12/03/2014 |
| (5265) Wickford Dr | 0.16 | 300 | R | | | From 29-5269 Foxboro Ct | | | | | NA | | | NA | | 01/07/2015 |
| (5265) Wickford Dr | 0.05 | 500 | R | | | To 29-5268 Boychester Ct | | | | | NA | | | NA | | 01/13/2009 |
| (5265) Wickford Dr | 0.08 | 520 | R | | | From 29-5266 Dunsmore Rd | | | | | NA | | | NA | | 01/25/2017 |
| (5265) Wickford Dr | 0.16 | 730 | R | | | To 29-5267 Butterworth Ct | | | | | NA | | | NA | | 01/07/2015 |
| | | | | | | From 29-611 Telegraph Rd | | | | | | | | | | |
| (5266) Dunsmore Rd | 0.22 | 320 | R | | | To 29-611 Telegraph Rd | | | | | NA | | | NA | | 01/25/2017 |
| (5266) Dunsmore Rd | 0.05 | 240 | R | | | From 29-5285 Gulf Hill Ct | | | | | NA | | | NA | | 01/07/2015 |
| (5266) Dunsmore Rd | 0.12 | 210 | R | | | To 29-5284 Racepoint Way | | | | | NA | | | NA | | 01/26/2017 |
| (5266) Dunsmore Rd | 0.05 | 20 | R | | | From 29-5265 Wickford Dr | | | | | NA | | | NA | | 12/03/2014 |
| | | | | | | To Dead End | | | | | | | | | | |
| (5267) Butterworth Ct | 0.07 | 80 | R | | | From Cul-de-Sac | | | | | NA | | | NA | | 08/11/2009 |
| | | | | | | To 29-5265 Wickford Dr | | | | | | | | | | |
| (5268) Boychester Ct | 0.08 | 110 | R | | | From Cul-de-Sac | | | | | NA | | | NA | | 08/11/2009 |
| | | | | | | To 29-5265 Wickford Dr | | | | | | | | | | |
| (5269) Foxboro Ct | 0.10 | 170 | R | | | From 29-5265 Wickford Dr | | | | | NA | | | NA | | 08/11/2009 |
| | | | | | | To Cul-de-Sac | | | | | | | | | | |
| (5270) Stoneybrooke Ct | 0.04 | 100 | R | | | From 29-1418 Stoneybrooke Lane | | | | | NA | | | NA | | 08/10/2009 |
| | | | | | | To Cul-de-Sac | | | | | | | | | | |

Virginia Department of Transportation
Traffic Engineering Division
2018
Annual Average Daily Traffic Volume Estimates By Section of Route
Fairfax Maintenance Area

| Route | Length | AADT | QA | 4Tire | Bus | -----Truck----- | | | | QC | K Factor | QK | Dir Factor | AAWDT | QW | Year |
|---------------------------|--------|------|----|-------|-----|-----------------|--------|--------|--------|----|-------------|----|---------------|-------|----|------------|
| | | | | | | 2Axle | 3+Axle | 1Trail | 2Trail | | | | | | | |
| Fairfax County | | | | | | | | | | | | | | | | |
| (5271) Stone Mansion Ct | 0.06 | 90 | R | | | | | | | | NA | | | NA | | 08/10/2009 |
| | | | | | | | | | | | | | | | | |
| | | | | | | | | | | | | | | | | |
| (5272) Blue Slate Dr | 0.13 | 180 | R | | | | | | | | NA | | | NA | | 01/07/2015 |
| | | | | | | | | | | | | | | | | |
| | | | | | | | | | | | | | | | | |
| (5272) Blue Slate Dr | 0.04 | 370 | R | | | | | | | | NA | | | NA | | 09/06/2016 |
| | | | | | | | | | | | | | | | | |
| | | | | | | | | | | | | | | | | |
| (5273) Flagstone Terrace | 0.05 | 90 | R | | | | | | | | NA | | | NA | | 08/10/2009 |
| | | | | | | | | | | | | | | | | |
| | | | | | | | | | | | | | | | | |
| (5274) Stonebridge Rd | 0.06 | 600 | R | | | | | | | | NA | | | NA | | 09/06/2016 |
| | | | | | | | | | | | | | | | | |
| | | | | | | | | | | | | | | | | |
| (5274) Stonebridge Rd | 0.09 | 460 | R | | | | | | | | NA | | | NA | | 03/16/2009 |
| | | | | | | | | | | | | | | | | |
| | | | | | | | | | | | | | | | | |
| (5275) Cool Brooke Way | 0.17 | 340 | R | | | | | | | | NA | | | NA | | 08/11/2009 |
| | | | | | | | | | | | | | | | | |
| | | | | | | | | | | | | | | | | |
| (5276) Stone Mill Pl | 0.05 | 70 | R | | | | | | | | NA | | | NA | | 12/03/2014 |
| | | | | | | | | | | | | | | | | |
| | | | | | | | | | | | | | | | | |
| (5276) Stone Mill Pl | 0.04 | 140 | R | | | | | | | | NA | | | NA | | 10/18/2016 |
| | | | | | | | | | | | | | | | | |
| | | | | | | | | | | | | | | | | |
| (5277) Old Quarry Terrace | 0.05 | 50 | R | | | | | | | | NA | | | NA | | 12/03/2014 |
| | | | | | | | | | | | | | | | | |
| | | | | | | | | | | | | | | | | |
| (5278) Cold Spring Lane | 0.09 | NA | | | | | | | | | NA | | | NA | | |
| | | | | | | | | | | | | | | | | |
| | | | | | | | | | | | | | | | | |
| (5278) Cold Spring Lane | 0.10 | 200 | R | | | | | | | | NA | | | NA | | 06/08/2015 |
| | | | | | | | | | | | | | | | | |
| | | | | | | | | | | | | | | | | |
| (5279) Lamp Post Lane | 0.09 | 100 | R | | | | | | | | NA | | | NA | | 12/03/2014 |
| | | | | | | | | | | | | | | | | |
| | | | | | | | | | | | | | | | | |
| (5279) Lamp Post Lane | 0.07 | 110 | R | | | | | | | | NA | | | NA | | 09/06/2016 |
| | | | | | | | | | | | | | | | | |
| | | | | | | | | | | | | | | | | |
| (5279) Lamp Post Lane | 0.11 | 350 | R | | | | | | | | NA | | | NA | | 01/12/2009 |
| | | | | | | | | | | | | | | | | |
| | | | | | | | | | | | | | | | | |
| (5279) Lamp Post Lane | 0.05 | 110 | R | | | | | | | | NA | | | NA | | 12/03/2014 |
| | | | | | | | | | | | | | | | | |
| | | | | | | | | | | | | | | | | |
| (5280) Rockdale Lane | 0.12 | 60 | R | | | | | | | | NA | | | NA | | 12/03/2014 |
| | | | | | | | | | | | | | | | | |
| | | | | | | | | | | | | | | | | |
| (5280) Rockdale Lane | 0.05 | 210 | R | | | | | | | | NA | | | NA | | 12/15/2008 |
| | | | | | | | | | | | | | | | | |
| | | | | | | | | | | | | | | | | |
| (5281) Shadeway Pl | 0.21 | 100 | R | | | | | | | | NA | | | NA | | 08/06/2009 |
| | | | | | | | | | | | | | | | | |
| | | | | | | | | | | | | | | | | |
| (5282) Sacramento Dr | 0.20 | 5900 | F | 96% | 3% | 1% | 0% | 0% | 0% | C | 0.087 | F | 0.523 | 6300 | F | 2018 |
| | | | | | | | | | | | | | | | | |
| | | | | | | | | | | | | | | | | |
| (5282) Sacramento Dr | 0.23 | 4700 | F | 95% | 3% | 1% | 0% | 0% | 0% | C | 0.094 | F | 0.514 | 5000 | F | 2018 |
| | | | | | | | | | | | | | | | | |
| | | | | | | | | | | | | | | | | |

Virginia Department of Transportation
Traffic Engineering Division
2018
Annual Average Daily Traffic Volume Estimates By Section of Route
Fairfax Maintenance Area

| Route | Length | AADT | QA | 4Tire | Bus | -----Truck----- | | | | QC | K Factor | QK | Dir Factor | AAWDT | QW | Year |
|-------------------------|--------|------|----|-------|-----|-----------------|--------|--------|--------|----|-------------|----|---------------|-------|----|------------|
| | | | | | | 2Axle | 3+Axle | 1Trail | 2Trail | | | | | | | |
| Fairfax County | | | | | | | | | | | | | | | | |
| (5282) Sacramento Dr | 0.04 | 4100 | R | | | | | | | | NA | | | NA | | 02/25/2009 |
| (5282) Sacramento Dr | 0.12 | 4600 | F | 96% | 3% | 1% | 0% | 0% | 0% | C | 0.098 | F | 0.619 | 4900 | F | 2018 |
| (5283) Francisco Way | 0.23 | 890 | R | | | | | | | | NA | | | NA | | 06/08/2015 |
| (5284) Racepoint Way | 0.11 | 130 | R | | | | | | | | NA | | | NA | | 08/11/2009 |
| (5285) Gulf Hill Ct | 0.03 | 40 | R | | | | | | | | NA | | | NA | | 12/03/2014 |
| (5286) Peregrine Dr | 0.16 | 250 | R | | | | | | | | NA | | | NA | | 12/17/2001 |
| (5287) Aplomado Dr | 0.09 | 340 | R | | | | | | | | NA | | | NA | | 12/17/2001 |
| (5287) Aplomado Dr | 0.06 | 190 | R | | | | | | | | NA | | | NA | | 01/15/2009 |
| (5287) Aplomado Dr | 0.06 | 90 | R | | | | | | | | NA | | | NA | | 12/17/2001 |
| (5288) Honey Creeper Ct | 0.08 | 150 | R | | | | | | | | NA | | | NA | | 12/17/2001 |
| (5289) Stonebridge Ct | 0.06 | 80 | R | | | | | | | | NA | | | NA | | 12/03/2014 |
| (5290) Godolphin Dr | 0.11 | 70 | R | | | | | | | | NA | | | NA | | 12/15/2008 |
| (5290) Godolphin Dr | 0.17 | 250 | R | | | | | | | | NA | | | NA | | 12/15/2008 |
| (5290) Godolphin Dr | 0.16 | 430 | R | | | | | | | | NA | | | NA | | 12/15/2008 |
| (5290) Godolphin Dr | 0.06 | 700 | R | | | | | | | | NA | | | NA | | 12/15/2008 |
| (5291) Cushing Ct | 0.18 | 140 | R | | | | | | | | NA | | | NA | | 12/03/2014 |
| (5292) Finlay Ct | 0.09 | 60 | R | | | | | | | | NA | | | NA | | 08/06/2009 |
| (5293) Larrick Ct | 0.09 | 170 | R | | | | | | | | NA | | | NA | | 08/06/2009 |
| (5294) New London Dr | 0.07 | 270 | R | | | | | | | | NA | | | NA | | 12/15/2008 |
| (5294) New London Dr | 0.07 | 90 | R | | | | | | | | NA | | | NA | | 12/03/2014 |

Virginia Department of Transportation
Traffic Engineering Division
2018
Annual Average Daily Traffic Volume Estimates By Section of Route
Fairfax Maintenance Area

| Route | Length | AADT | QA | 4Tire | Bus | -----Truck----- | | | | QC | K Factor | QK | Dir Factor | AAWDT | QW | Year |
|-------------------------|--------|------|----|-------|-----|-----------------|--------|--------|--------|----|-------------|----|---------------|-------|----|------------|
| | | | | | | 2Axle | 3+Axle | 1Trail | 2Trail | | | | | | | |
| Fairfax County | | | | | | | | | | | | | | | | |
| (5295) Delozier Ct | 0.04 | 50 | R | | | | | | | | NA | | NA | | | 12/03/2014 |
| | | | | | | | | | | | | | | | | |
| (5296) Marysia Ct | 0.05 | 110 | R | | | | | | | | NA | | NA | | | 08/06/2009 |
| (5297) Delong Dr | 0.16 | 390 | R | | | | | | | | NA | | NA | | | 01/08/2015 |
| (5297) Delong Dr | 0.18 | 1600 | R | | | | | | | | NA | | NA | | | 12/15/2008 |
| (5298) Lodge Ct | 0.13 | 1100 | R | | | | | | | | NA | | NA | | | 08/06/2009 |
| (5299) Attleboro Dr | 0.04 | 330 | R | | | | | | | | NA | | NA | | | 12/15/2008 |
| (5299) Attleboro Dr | 0.27 | 140 | R | | | | | | | | NA | | NA | | | 12/15/2008 |
| (5299) Attleboro Dr | 0.08 | 330 | R | | | | | | | | NA | | NA | | | 12/15/2008 |
| (5300) Quay Rd | 0.24 | 80 | R | | | | | | | | NA | | NA | | | 12/03/2014 |
| (5301) Twin Branch Rd | 0.88 | 8800 | F | 99% | 1% | 0% | 0% | 0% | 0% | C | 0.116 | F | 0.707 | 9400 | F | 2018 |
| (5302) Branford Dr | 0.07 | 420 | R | | | | | | | | NA | | NA | | | 08/16/2005 |
| (5303) Thomas View Rd | 0.06 | 380 | R | | | | | | | | NA | | NA | | | 08/16/2005 |
| (5303) Thomas View Rd | 0.13 | 110 | R | | | | | | | | NA | | NA | | | 12/03/2014 |
| (5304) French Horn Lane | 0.20 | 110 | R | | | | | | | | NA | | NA | | | 12/03/2014 |
| (5305) Guildmore Rd | 0.08 | 390 | R | | | | | | | | NA | | NA | | | 12/17/2008 |
| (5305) Howland Dr | 0.09 | 90 | R | | | | | | | | NA | | NA | | | 12/03/2014 |
| (5305) Howland Dr | 0.10 | 390 | R | | | | | | | | NA | | NA | | | 08/16/2005 |
| (5305) Howland Rd | 0.19 | 140 | R | | | | | | | | NA | | NA | | | 12/03/2014 |
| (5306) Jester Ct | 0.04 | 40 | R | | | | | | | | NA | | NA | | | 12/03/2014 |
| (5307) November Lane | 0.10 | 80 | R | | | | | | | | NA | | NA | | | 12/03/2014 |

Virginia Department of Transportation
Traffic Engineering Division
2018
Annual Average Daily Traffic Volume Estimates By Section of Route
Fairfax Maintenance Area

| Route | Length | AADT | QA | 4Tire | Bus | -----Truck----- | | | | QC | K Factor | QK | Dir Factor | AAWDT | QW | Year |
|------------------------|--------|------|----|-------|-----|-----------------|--------|--------|--------|----|-------------|----|---------------|-------|----|------------|
| | | | | | | 2Axle | 3+Axle | 1Trail | 2Trail | | | | | | | |
| Fairfax County | | | | | | | | | | | | | | | | |
| (5308) Leatherwood Dr | 0.13 | 120 | R | | | | | | | | NA | | NA | | | 12/03/2014 |
| | | | | | | | | | | | | | | | | |
| (5308) Leatherwood Dr | 0.06 | 190 | R | | | | | | | | NA | | NA | | | 08/16/2005 |
| | | | | | | | | | | | | | | | | |
| (5308) Leatherwood Dr | 0.07 | 40 | R | | | | | | | | NA | | NA | | | 12/03/2014 |
| | | | | | | | | | | | | | | | | |
| (5309) Fox Fire Ct | 0.04 | 40 | R | | | | | | | | NA | | NA | | | 12/03/2014 |
| | | | | | | | | | | | | | | | | |
| (5310) Handlebar Rd | 0.10 | 100 | R | | | | | | | | NA | | NA | | | 12/03/2014 |
| | | | | | | | | | | | | | | | | |
| (5310) Handlebar Rd | 0.30 | 210 | R | | | | | | | | NA | | NA | | | 02/09/2015 |
| | | | | | | | | | | | | | | | | |
| (5311) Fieldstone Lane | 0.15 | 110 | R | | | | | | | | NA | | NA | | | 12/03/2014 |
| | | | | | | | | | | | | | | | | |
| (5311) Fieldstone Lane | 0.10 | 80 | R | | | | | | | | NA | | NA | | | 12/03/2014 |
| | | | | | | | | | | | | | | | | |
| (5312) Albot Rd | 0.10 | 250 | R | | | | | | | | NA | | NA | | | 12/17/2008 |
| | | | | | | | | | | | | | | | | |
| (5313) Bramblebush Ct | 0.07 | 70 | R | | | | | | | | NA | | NA | | | 12/03/2014 |
| | | | | | | | | | | | | | | | | |
| (5314) Foxcroft Way | 0.22 | 70 | R | | | | | | | | NA | | NA | | | 12/03/2014 |
| | | | | | | | | | | | | | | | | |
| (5315) Old Trail Dr | 0.04 | 930 | R | | | | | | | | NA | | NA | | | 08/04/2006 |
| | | | | | | | | | | | | | | | | |
| (5315) Old Trail Dr | 0.11 | 740 | R | | | | | | | | NA | | NA | | | 08/04/2006 |
| | | | | | | | | | | | | | | | | |
| (5315) Old Trail Dr | 0.30 | 140 | R | | | | | | | | NA | | NA | | | 12/17/2008 |
| | | | | | | | | | | | | | | | | |
| (5315) Old Trail Dr | 0.08 | 520 | R | | | | | | | | NA | | NA | | | 12/17/2008 |
| | | | | | | | | | | | | | | | | |
| (5316) Embers Ct | 0.05 | 100 | R | | | | | | | | NA | | NA | | | 12/03/2014 |
| | | | | | | | | | | | | | | | | |
| (5316) Embers Ct | 0.07 | 110 | R | | | | | | | | NA | | NA | | | 12/03/2014 |
| | | | | | | | | | | | | | | | | |
| (5317) Red Leaf Ct | 0.07 | 60 | R | | | | | | | | NA | | NA | | | 12/03/2014 |
| | | | | | | | | | | | | | | | | |
| (5318) Shadbush Ct | 0.05 | 80 | R | | | | | | | | NA | | NA | | | 12/03/2014 |
| | | | | | | | | | | | | | | | | |
| (5318) Shadbush Ct | 0.05 | 260 | R | | | | | | | | NA | | NA | | | 12/17/2008 |
| | | | | | | | | | | | | | | | | |
| (5319) Whitetail Ct | 0.08 | 100 | R | | | | | | | | NA | | NA | | | 12/03/2014 |
| | | | | | | | | | | | | | | | | |

Virginia Department of Transportation
Traffic Engineering Division
2018
Annual Average Daily Traffic Volume Estimates By Section of Route
Fairfax Maintenance Area

| Route | Length | AADT | QA | 4Tire | Bus | -----Truck----- | | | | QC | K Factor | QK | Dir Factor | AAWDT | QW | Year |
|--------------------------|--------|-------|----|-------|-----|----------------------------------|--------|--------|--------|----|-------------|----|---------------|-------|----|------------|
| | | | | | | 2Axle | 3+Axle | 1Trail | 2Trail | | | | | | | |
| Fairfax County | | | | | | | | | | | | | | | | |
| (5320) Sunrise Valley Rd | 0.76 | 22000 | F | 98% | 1% | 1% | 0% | 0% | 0% | F | 0.103 | F | 0.678 | 23000 | F | 2018 |
| | | | | | | From: 29-608 Frying Pan Rd | | | | | | | | | | |
| | | | | | | To: 29-665 Coppermine Rd | | | | | | | | | | |
| (5320) Sunrise Valley Dr | 1.67 | 10000 | F | 98% | 1% | 1% | 0% | 0% | 0% | C | 0.107 | F | 0.536 | 11000 | F | 2018 |
| | | | | | | From: 29-657 Centreville Rd | | | | | | | | | | |
| | | | | | | To: 29-665 Fox Mill Rd | | | | | | | | | | |
| (5320) Sunrise Valley Dr | 0.23 | 18000 | N | 98% | 1% | 1% | 0% | 0% | 0% | N | 0.105 | F | 0.644 | 19000 | N | 2018 |
| | | | | | | From: 29-666 Monroe St | | | | | | | | | | |
| | | | | | | To: 29-602 Reston Pkwy | | | | | | | | | | |
| (5320) Sunrise Valley Dr | 0.82 | 18000 | F | 98% | 1% | 1% | 0% | 0% | 0% | F | 0.105 | F | 0.644 | 19000 | F | 2018 |
| | | | | | | From: 29-602 Reston Pkwy | | | | | | | | | | |
| | | | | | | To: 29-4720 Soapstone Dr | | | | | | | | | | |
| (5320) Sunrise Valley Dr | 2.01 | 19000 | F | 98% | 1% | 1% | 0% | 0% | 0% | C | 0.106 | F | 0.507 | 20000 | F | 2018 |
| | | | | | | From: 29-674 Hunter Mill Rd | | | | | | | | | | |
| | | | | | | To: 29-665 Fox Mill Rd | | | | | | | | | | |
| (5321) Paradise Lane | 0.17 | 60 | R | | | | | | | | NA | | NA | | | 12/03/2014 |
| | | | | | | From: Cul-de-Sac | | | | | | | | | | |
| | | | | | | To: Cul-de-Sac | | | | | | | | | | |
| (5322) Spanish Moss Ct | 0.05 | 70 | R | | | | | | | | NA | | NA | | | 12/03/2014 |
| | | | | | | From: 29-4718 Riders Lane | | | | | | | | | | |
| | | | | | | To: Cul-de-Sac | | | | | | | | | | |
| (5323) Tree Fern Ct | 0.10 | 80 | R | | | | | | | | NA | | NA | | | 12/03/2014 |
| | | | | | | From: 29-4718 Riders Lane | | | | | | | | | | |
| | | | | | | To: 29-673 Lawyers Rd | | | | | | | | | | |
| (5324) Blue Spruce Rd | 0.04 | 1000 | R | | | | | | | | NA | | NA | | | 08/09/2005 |
| | | | | | | From: 29-5365 Mountain Laurel Pl | | | | | | | | | | |
| (5324) Blue Spruce Rd | 0.08 | 870 | R | | | | | | | | NA | | NA | | | 08/09/2005 |
| | | | | | | From: 29-4718 WEST | | | | | | | | | | |
| (5324) Blue Spruce Rd | 0.12 | 630 | R | | | | | | | | NA | | NA | | | 08/09/2005 |
| | | | | | | From: 29-5325 Black Fir Ct | | | | | | | | | | |
| (5324) Blue Spruce Rd | 0.17 | 420 | R | | | | | | | | NA | | NA | | | 08/09/2005 |
| | | | | | | From: 29-4752 Fox Clove Rd | | | | | | | | | | |
| (5324) Blue Spruce Rd | 0.09 | 310 | R | | | | | | | | NA | | NA | | | 08/09/2005 |
| | | | | | | From: 29-4718 EAST | | | | | | | | | | |
| | | | | | | To: Dead End | | | | | | | | | | |
| (5325) Black Fir Ct | 0.20 | 150 | R | | | | | | | | NA | | NA | | | 05/29/2015 |
| | | | | | | From: 29-5326 Grey Birch Pl | | | | | | | | | | |
| (5325) Black Fir Ct | 0.08 | 430 | R | | | | | | | | NA | | NA | | | 03/11/2009 |
| | | | | | | From: 29-5324 Blue Spruce Rd | | | | | | | | | | |
| | | | | | | To: Dead End | | | | | | | | | | |
| (5326) Grey Birch Pl | 0.19 | 150 | R | | | | | | | | NA | | NA | | | 12/03/2014 |
| | | | | | | From: 29-5325 Black Fir Ct | | | | | | | | | | |
| | | | | | | To: 29-4721 Glade Dr | | | | | | | | | | |
| (5327) Green Range Dr | 0.39 | 1500 | R | | | | | | | | NA | | NA | | | 08/02/2005 |
| | | | | | | From: 29-4721 Glade Dr | | | | | | | | | | |
| | | | | | | To: 29-4721 Glade Dr | | | | | | | | | | |
| (5328) Charterhouse Ci | 0.23 | 1100 | R | | | | | | | | NA | | NA | | | 08/04/2006 |
| | | | | | | From: 29-4721 Glade Dr | | | | | | | | | | |
| | | | | | | To: 29-5375 Sanibel Dr | | | | | | | | | | |
| (5329) South Lakes Dr | 0.06 | 3700 | R | | | | | | | | NA | | NA | | | 08/17/2016 |
| | | | | | | From: 29-5338 Pinecrest Rd | | | | | | | | | | |
| (5329) South Lakes Dr | 0.23 | 6800 | F | 97% | 1% | 1% | 0% | 0% | 0% | F | 0.113 | F | 0.592 | 7200 | F | 2018 |
| | | | | | | From: 29-602 Reston Pkwy | | | | | | | | | | |

Virginia Department of Transportation
Traffic Engineering Division
2018
Annual Average Daily Traffic Volume Estimates By Section of Route
Fairfax Maintenance Area

| Route | Length | AADT | QA | 4Tire | Bus | -----Truck----- | | | | QC | K Factor | QK | Dir Factor | AAWDT | QW | Year |
|---------------------------|--------|-------|----|-------|-----|-----------------|--------|--------|--------|----|----------|----|------------|-------|----|------------|
| | | | | | | 2Axle | 3+Axle | 1Trail | 2Trail | | | | | | | |
| Fairfax County | | | | | | | | | | | | | | | | |
| (5329) South Lakes Dr | 1.06 | 12000 | F | 97% | 1% | 1% | 0% | 0% | 0% | F | 0.099 | F | 0.517 | 13000 | F | 2018 |
| (5329) South Lakes Dr | 1.47 | 8200 | F | 97% | 1% | 1% | 0% | 0% | 0% | C | 0.113 | F | 0.552 | 8700 | F | 2018 |
| (5330) Inlet Ct | 0.11 | 440 | R | | | | | | | | NA | | | NA | | 02/09/2015 |
| (5331) Clay Lane | 0.43 | 320 | R | | | | | | | | NA | | | NA | | 02/02/2015 |
| (5332) Golf Course Square | 0.33 | 1600 | R | | | | | | | | NA | | | NA | | 02/10/2015 |
| (5333) Dosinia Ct | 0.04 | 130 | R | | | | | | | | NA | | | NA | | 08/04/2006 |
| (5333) Dosinia Ct | 0.03 | 50 | R | | | | | | | | NA | | | NA | | 12/03/2014 |
| (5333) Dosinia Ct | 0.03 | 40 | R | | | | | | | | NA | | | NA | | 12/03/2014 |
| (5334) Marginella Dr | 0.04 | 40 | R | | | | | | | | NA | | | NA | | 12/03/2014 |
| (5334) Marginella Dr | 0.03 | 360 | R | | | | | | | | NA | | | NA | | 04/14/2009 |
| (5334) Marginella Dr | 0.03 | 390 | R | | | | | | | | NA | | | NA | | 03/23/2009 |
| (5334) Marginella Dr | 0.09 | 120 | R | | | | | | | | NA | | | NA | | 12/03/2014 |
| (5335) Angel Wing Ct | 0.05 | 70 | R | | | | | | | | NA | | | NA | | 12/03/2014 |
| (5335) Angel Wing Ct | 0.10 | 100 | R | | | | | | | | NA | | | NA | | 12/03/2014 |
| (5336) Roland Clarke Pl | 0.10 | 1200 | R | | | | | | | | NA | | | NA | | 02/10/2015 |
| (5337) Olde Crafts Dr | 0.29 | 850 | R | | | | | | | | NA | | | NA | | 03/23/2009 |
| (5337) Olde Crafts Dr | 0.11 | 1400 | R | | | | | | | | NA | | | NA | | 03/23/2009 |
| (5338) Pinecrest Rd | 0.17 | 4200 | F | 97% | 1% | 2% | 0% | 0% | 0% | C | 0.163 | F | 0.820 | 4500 | F | 2018 |
| (5339) Roger Bacon Dr | 0.07 | 4600 | R | | | | | | | | NA | | | NA | | 02/10/2015 |
| (5340) Viking Dr | 0.07 | 1800 | R | | | | | | | | NA | | | NA | | 03/11/2009 |
| (5340) Viking Dr | 0.04 | 1700 | R | | | | | | | | NA | | | NA | | 11/20/2008 |

Virginia Department of Transportation
Traffic Engineering Division
2018
Annual Average Daily Traffic Volume Estimates By Section of Route
Fairfax Maintenance Area

| Route | Length | AADT | QA | 4Tire | Bus | -----Truck----- | | | | QC | K Factor | QK | Dir Factor | AAWDT | QW | Year |
|-------------------------|--------|------|----|-------|-----|----------------------------------|--------|--------|--------|----|-------------|----|---------------|-------|----|------------|
| | | | | | | 2Axle | 3+Axle | 1Trail | 2Trail | | | | | | | |
| Fairfax County | | | | | | | | | | | | | | | | |
| (5340) Viking Dr | 0.17 | 2100 | R | | | From 29-5342 Reign St | | | | | NA | | | NA | | 07/27/2005 |
| (5340) Viking Dr | 0.08 | 2100 | R | | | To 29-5344 Petersborough St | | | | | NA | | | NA | | 07/27/2005 |
| (5340) Viking Dr | 0.08 | 2100 | R | | | From 29-5345 Quincy Adams Dr | | | | | NA | | | NA | | 07/27/2005 |
| (5340) Viking Dr | 0.04 | 2200 | R | | | To 29-5909 Prince Harold Ct | | | | | NA | | | NA | | 07/27/2005 |
| (5340) Viking Dr | 0.05 | 1900 | R | | | From 29-5346 Otsego Dr | | | | | NA | | | NA | | 07/27/2005 |
| (5340) Viking Dr | 0.06 | 1900 | R | | | To 29-5347 Tewksbury Dr | | | | | NA | | | NA | | 07/27/2005 |
| (5340) Viking Dr | 0.13 | 1800 | R | | | From 29-5349 Viking Ct | | | | | NA | | | NA | | 07/27/2005 |
| (5340) Viking Dr | 0.10 | 1900 | R | | | To 29-5350 Kettering Dr | | | | | NA | | | NA | | 07/27/2005 |
| (5340) Viking Dr | 0.05 | 2000 | R | | | From 29-5369 S, Bradwell Rd | | | | | NA | | | NA | | 07/27/2005 |
| (5340) Viking Dr | 0.04 | 2500 | R | | | To 29-5730 Puritan Ct | | | | | NA | | | NA | | 07/27/2005 |
| (5340) Viking Dr | 0.17 | 3200 | R | | | From 29-5369 N, Bradwell Rd | | | | | NA | | | NA | | 07/27/2005 |
| (5340) Viking Dr | 0.15 | 3700 | R | | | To 29-5731 John Milton Dr | | | | | NA | | | NA | | 02/09/2015 |
| (5341) Chiswell Pl | 0.07 | 70 | R | | | From 29-667 Pinecrest Rd | | | | | NA | | | NA | | 12/03/2014 |
| (5342) Reign St | 0.04 | 50 | R | | | To 29-5340 Viking Dr | | | | | NA | | | NA | | 12/03/2014 |
| (5342) Reign St | 0.07 | 850 | R | | | From Cul-de-Sac | | | | | NA | | | NA | | 08/10/2005 |
| (5342) Reign St | 0.10 | 810 | R | | | To 29-6315 Timber Wood Way | | | | | NA | | | NA | | 07/27/2005 |
| (5342) Reign St | 0.11 | 1100 | R | | | From 29-5990 Glenbrooke Woods Dr | | | | | NA | | | NA | | 06/22/2005 |
| (5342) Reign St | 0.06 | 1300 | R | | | To 29-7349 Summer Pl | | | | | NA | | | NA | | 06/22/2005 |
| (5342) Reign St | 0.06 | 1100 | R | | | From 29-6388 Chasbarb Ter | | | | | NA | | | NA | | 06/22/2005 |
| (5342) Reign St | 0.06 | 1100 | R | | | To 29-5343 Reign Ct | | | | | NA | | | NA | | 11/20/2008 |
| (5343) Reign Ct | 0.08 | 80 | R | | | From 29-5340 Viking Dr | | | | | NA | | | NA | | 12/03/2014 |
| (5344) Petersborough St | 0.13 | 110 | R | | | To 29-5342 Reign St | | | | | NA | | | NA | | 12/03/2014 |
| (5345) Quincy Adams Dr | 0.18 | 1300 | R | | | From Cul-de-Sac | | | | | NA | | | NA | | 07/27/2005 |
| (5345) Quincy Adams Dr | 0.10 | 1500 | R | | | To 29-5340 Viking Dr | | | | | NA | | | NA | | 07/27/2005 |
| | | | | | | From 29-6385 Wendell Holmes Rd | | | | | NA | | | NA | | 07/27/2005 |
| | | | | | | To 29-5908 Quincy Adams Ct | | | | | | | | | | |

Virginia Department of Transportation
Traffic Engineering Division
2018
Annual Average Daily Traffic Volume Estimates By Section of Route
Fairfax Maintenance Area

| Route | Length | AADT | QA | 4Tire | Bus | -----Truck----- | | | | QC | K Factor | QK | Dir Factor | AAWDT | QW | Year |
|-----------------------|--------|------|----|-------|-----|--------------------------|--------|--------|--------|----|-------------|----|---------------|-------|----|------------|
| | | | | | | 2Axle | 3+Axle | 1Trail | 2Trail | | | | | | | |
| Fairfax County | | | | | | | | | | | | | | | | |
| 5345 Quincy Adams Dr | 0.18 | 1700 | R | | | 29-5908 Quincy Adams Ct | | | | | NA | | | NA | | 07/27/2005 |
| 5345 Quincy Adams Dr | 0.17 | 2700 | R | | | 29-673 McLearen Road | | | | | NA | | | NA | | 07/27/2005 |
| | | | | | | 29-5731 John Milton Dr | | | | | | | | | | |
| 5346 Otsego Dr | 0.15 | 140 | R | | | Cul-de-Sac | | | | | NA | | | NA | | 12/03/2014 |
| 5346 Otsego Dr | 0.03 | 180 | R | | | 0.15 MN Cul-de-Sac | | | | | NA | | | NA | | 11/20/2008 |
| | | | | | | 29-5340 Viking Dr | | | | | | | | | | |
| 5347 Tewksbury Dr | 0.27 | 230 | R | | | Cul-de-Sac | | | | | NA | | | NA | | 12/03/2014 |
| 5347 Tewksbury Dr | 0.16 | 630 | R | | | 29-5348 Unicorn Ct | | | | | NA | | | NA | | 11/20/2008 |
| | | | | | | 29-5340 Viking Dr | | | | | | | | | | |
| 5348 Unicorn Ct | 0.10 | 110 | R | | | 29-5347 Tewksbury Dr | | | | | NA | | | NA | | 12/03/2014 |
| | | | | | | Cul-de-Sac | | | | | | | | | | |
| 5349 Viking Ct | 0.06 | 45 | R | | | 29-5340 Viking Dr | | | | | NA | | | NA | | 12/03/2014 |
| | | | | | | Cul-de-Sac | | | | | | | | | | |
| 5350 Kettering Dr | 0.18 | 240 | R | | | 0.18 MW 29-5340 | | | | | NA | | | NA | | 11/20/2008 |
| 5350 Kettering Dr | 0.12 | 110 | R | | | 29-5340 Viking Dr | | | | | NA | | | NA | | 12/03/2014 |
| | | | | | | Dead End | | | | | | | | | | |
| 5351 Tigers Eye Ct | 0.04 | 100 | R | | | 29-5353 Cocquina Dr | | | | | NA | | | NA | | 12/03/2014 |
| | | | | | | Cul-de-Sac | | | | | | | | | | |
| 5352 Fan Shell Ct | 0.03 | 80 | R | | | 29-5353 Cocquina Dr | | | | | NA | | | NA | | 12/03/2014 |
| | | | | | | Cul-de-Sac | | | | | | | | | | |
| 5353 Cocquina Dr | 0.04 | 80 | R | | | Cul-de-Sac | | | | | NA | | | NA | | 12/03/2014 |
| 5353 Cocquina Dr | 0.03 | 460 | R | | | 29-4721 S, Glade Dr | | | | | NA | | | NA | | 11/20/2008 |
| 5353 Cocquina Dr | 0.12 | 230 | R | | | 29-5352 Fan Shell Ct | | | | | NA | | | NA | | 11/20/2008 |
| 5353 Cocquina Dr | 0.11 | 340 | R | | | 29-5351 Tigers Eye Ct | | | | | NA | | | NA | | 08/04/2006 |
| 5353 Cocquina Dr | 0.10 | 490 | R | | | 29-5368 Scotch Bonnet Ct | | | | | NA | | | NA | | 08/17/2016 |
| | | | | | | 29-4721 N, Glade Dr | | | | | | | | | | |
| 5354 Freetown Dr | 0.07 | 940 | R | | | End Loop | | | | | NA | | | NA | | 08/04/2006 |
| 5354 Freetown Dr | 0.13 | 790 | R | | | 29-5355 Lima Lane | | | | | NA | | | NA | | 08/04/2006 |
| 5354 Freetown Dr | 0.41 | 190 | R | | | 29-6126 San Jose Dr | | | | | NA | | | NA | | 08/17/2016 |
| 5354 Freetown Dr | 0.14 | 750 | R | | | 29-5357 Copenhagen Ct | | | | | NA | | | NA | | 08/09/2006 |
| 5354 Freetown Dr | 0.15 | 1000 | R | | | 29-5356 Oslo Rd | | | | | NA | | | NA | | 08/09/2006 |
| | | | | | | Begin Loop | | | | | | | | | | |

Virginia Department of Transportation
Traffic Engineering Division
2018
Annual Average Daily Traffic Volume Estimates By Section of Route
Fairfax Maintenance Area

| Route | Length | AADT | QA | 4Tire | Bus | -----Truck----- | | | | QC | K Factor | QK | Dir Factor | AAWDT | QW | Year |
|---------------------------|--------|------|----|-------|-----|-----------------|----------------------------|--------|--------|----|-------------|----|---------------|-------|----|------------|
| | | | | | | 2Axle | 3+Axle | 1Trail | 2Trail | | | | | | | |
| Fairfax County | | | | | | | | | | | | | | | | |
| (5354) Freetown Dr | 0.11 | 890 | R | | | | Begin Loop | | | | | NA | | NA | | 08/17/2016 |
| (5354) Freetown Dr | 0.12 | 930 | R | | | | 29-5740 Panama Rd | | | | | NA | | NA | | 11/20/2008 |
| | | | | | | | 29-4721 Glade Dr | | | | | | | | | |
| (5355) Lima Lane | 0.12 | 80 | R | | | | Cul-de-Sac | | | | | NA | | NA | | 12/03/2014 |
| (5355) Lima Lane | 0.10 | 80 | R | | | | 29-5354 Freetown Dr | | | | | NA | | NA | | 12/03/2014 |
| | | | | | | | Dead End | | | | | | | | | |
| (5356) Oslo Rd | 0.06 | 1400 | R | | | | 29-5354 Freetown Dr | | | | | NA | | NA | | 08/04/2006 |
| | | | | | | | 29-602 Reston Pkwy | | | | | | | | | |
| (5357) Copenhagen Ct | 0.15 | 110 | R | | | | 29-5354 Freetown Dr | | | | | NA | | NA | | 12/03/2014 |
| | | | | | | | Cul-de-Sac | | | | | | | | | |
| (5358) Rayjohn Lane | 0.12 | 80 | R | | | | Cul-de-Sac | | | | | NA | | NA | | 12/03/2014 |
| | | | | | | | 29-669 Bennett Rd | | | | | | | | | |
| (5359) Richland Lane | 0.17 | 380 | R | | | | Cul-de-Sac | | | | | NA | | NA | | 05/09/2002 |
| (5359) Richland Lane | 0.05 | 1400 | R | | | | 29-6301 Castlevine Ct | | | | | NA | | NA | | 06/21/2005 |
| (5359) Richland Lane | 0.30 | 610 | R | | | | 29-6535 Crosen Ct | | | | | NA | | NA | | 06/21/2005 |
| (5360) Leefield Dr | 0.47 | 150 | R | | | | 29-5360 Leefield Dr | | | | | NA | | NA | | 03/10/2009 |
| (5360) Leefield Dr | 0.14 | 190 | R | | | | 29-6955 Pine Oaks Way | | | | | NA | | NA | | 11/20/2008 |
| (5360) Leefield Dr | 0.13 | 480 | R | | | | 29-5361 Star Ct | | | | | NA | | NA | | 08/08/2005 |
| (5360) Leefield Dr | 0.07 | 20 | R | | | | 29-669 Bennett Rd | | | | | NA | | NA | | 12/16/2014 |
| | | | | | | | 29-5359 Richland Lane | | | | | | | | | |
| | | | | | | | Dead End | | | | | | | | | |
| (5361) Star Ct | 0.07 | 40 | R | | | | 29-5360 Leefield Dr | | | | | NA | | NA | | 12/03/2014 |
| | | | | | | | Cul-de-Sac | | | | | | | | | |
| (5362) Southfield Dr | 0.10 | 310 | R | | | | 29-608 West Ox Rd | | | | | NA | | NA | | 11/20/2008 |
| (5362) Southfield Dr | 0.06 | 270 | R | | | | 29-5363 Searsmont Pl | | | | | NA | | NA | | 11/20/2008 |
| (5362) Southfield Dr | 0.17 | 100 | R | | | | 29-5364 Northern Valley Ct | | | | | NA | | NA | | 05/29/2015 |
| | | | | | | | Cul-de-Sac | | | | | | | | | |
| (5363) Searsmont Pl | 0.06 | 20 | R | | | | 29-5362 Southfield Dr | | | | | NA | | NA | | 12/03/2014 |
| | | | | | | | Cul-de-Sac | | | | | | | | | |
| (5364) Northern Valley Ct | 0.13 | 50 | R | | | | 29-5362 Southfield Dr | | | | | NA | | NA | | 12/03/2014 |
| | | | | | | | Cul-de-Sac | | | | | | | | | |
| (5365) Mountain Laurel Pl | 0.20 | 140 | R | | | | Cul-de-Sac | | | | | NA | | NA | | 12/03/2014 |
| | | | | | | | 29-5324 Blue Spruce Rd | | | | | | | | | |

Virginia Department of Transportation
Traffic Engineering Division
2018
Annual Average Daily Traffic Volume Estimates By Section of Route
Fairfax Maintenance Area

| Route | Length | AADT | QA | 4Tire | Bus | -----Truck----- | | | | QC | K Factor | QK | Dir Factor | AAWDT | QW | Year |
|--------------------------|--------|------|----|-------|-----|--------------------------------|--------|--------|--------|----|-------------|----|---------------|-------|----|------------|
| | | | | | | 2Axle | 3+Axle | 1Trail | 2Trail | | | | | | | |
| Fairfax County | | | | | | | | | | | | | | | | |
| (5366) Heath Pl | 0.08 | 60 | R | | | From 29-4718 Riders Lane | | | | | NA | | NA | | | 12/03/2014 |
| | | | | | | To Cul-de-Sac | | | | | | | | | | |
| (5367) Heathcliff Lane | 0.07 | 60 | R | | | From 29-4718 Riders Lane | | | | | NA | | NA | | | 12/03/2014 |
| | | | | | | To Cul-de-Sac | | | | | | | | | | |
| (5368) Scotch Bonnet Ct | 0.04 | 60 | R | | | From Cul-de-Sac | | | | | NA | | NA | | | 12/03/2014 |
| | | | | | | To 29-5353 Cocquina Dr | | | | | | | | | | |
| (5369) Bradwell Rd | 0.12 | 470 | R | | | From 29-5340 N, Viking Dr | | | | | NA | | NA | | | 07/27/2005 |
| | | | | | | To 29-5902 Litchfield Dr | | | | | | | | | | |
| (5369) Bradwell Rd | 0.19 | 370 | R | | | From 29-5905 Wrexham Rd | | | | | NA | | NA | | | 07/27/2005 |
| | | | | | | To 29-5901 Sheringham Dr | | | | | | | | | | |
| (5369) Bradwell Rd | 0.18 | 440 | R | | | From 29-5903 Claxton Dr | | | | | NA | | NA | | | 07/27/2005 |
| | | | | | | To 29-5900 Bastian Lane | | | | | | | | | | |
| (5369) Bradwell Rd | 0.04 | 840 | R | | | From 29-5900 Bastian Lane | | | | | NA | | NA | | | 02/09/2015 |
| | | | | | | To 29-5340 S, Viking Dr | | | | | | | | | | |
| (5370) Durand Dr | 0.17 | 150 | R | | | From 29-5746 Purple Beech Dr | | | | | NA | | NA | | | 08/29/2005 |
| | | | | | | To 29-5371 Homer Ter | | | | | | | | | | |
| (5370) Durand Dr | 0.06 | 280 | R | | | From 29-4720 Soapstone Dr | | | | | NA | | NA | | | 08/08/2018 |
| | | | | | | To Dead End | | | | | | | | | | |
| (5371) Homer Ter | 0.09 | 60 | R | | | From 29-5370 Durand Dr | | | | | NA | | NA | | | 12/03/2014 |
| | | | | | | To Dead End | | | | | | | | | | |
| (5371) Homer Ter | 0.07 | 70 | R | | | From Dead End | | | | | NA | | NA | | | 12/03/2014 |
| | | | | | | To Cul-de-Sac | | | | | | | | | | |
| (5372) Sugarberry Ct | 0.07 | 70 | R | | | From 29-4721 Glade Dr | | | | | NA | | NA | | | 12/03/2014 |
| | | | | | | To 0.20 MN 29-4721 | | | | | | | | | | |
| (5372) Middle Creek Lane | 0.20 | 310 | R | | | From 29-4720 Soapstone Dr | | | | | NA | | NA | | | 08/24/2005 |
| | | | | | | To 29-5374 Lirio Ct | | | | | | | | | | |
| (5373) Ridge Heights Rd | 0.04 | 1700 | R | | | From 29-5329 South Lakes Dr | | | | | NA | | NA | | | 08/24/2005 |
| | | | | | | To 29-6369 Owls Cove Lane | | | | | | | | | | |
| (5373) Ridge Heights Rd | 0.71 | 1900 | R | | | From 29-5373 Ridge Heights Rd | | | | | NA | | NA | | | 08/24/2005 |
| | | | | | | To Cul-de-Sac | | | | | | | | | | |
| (5373) Ridge Heights Rd | 0.07 | 1800 | R | | | From Cul-de-Sac | | | | | NA | | NA | | | 08/08/2018 |
| | | | | | | To Dead End | | | | | | | | | | |
| (5373) Ridge Heights Rd | 0.04 | 620 | R | | | From Dead End | | | | | NA | | NA | | | 02/09/2015 |
| | | | | | | To 29-5373 Ridge Heights Rd | | | | | | | | | | |
| (5374) Lirio Ct | 0.11 | 90 | R | | | From 29-5376 Nutmeg Lane | | | | | NA | | NA | | | 12/03/2014 |
| | | | | | | To Dead End | | | | | | | | | | |
| (5375) Sanibel Dr | 0.10 | 120 | R | | | From 29-5377 Golden Sands Lane | | | | | NA | | NA | | | 05/31/2015 |
| | | | | | | To 29-5376 Nutmeg Lane | | | | | | | | | | |
| (5375) Sanibel Dr | 0.05 | 360 | R | | | From 29-5376 Nutmeg Lane | | | | | NA | | NA | | | 11/20/2008 |
| | | | | | | To | | | | | | | | | | |

Virginia Department of Transportation
Traffic Engineering Division
2018
Annual Average Daily Traffic Volume Estimates By Section of Route
Fairfax Maintenance Area

| Route | Length | AADT | QA | 4Tire | Bus | -----Truck----- | | | | QC | K Factor | QK | Dir Factor | AAWDT | QW | Year |
|--------------------------|--------|------|----|-------|-----|--|--------|--------|--------|----|-------------|----|---------------|-------|----|------------|
| | | | | | | 2Axle | 3+Axle | 1Trail | 2Trail | | | | | | | |
| Fairfax County | | | | | | | | | | | | | | | | |
| (5375) Sanibel Dr | 0.15 | 570 | R | | | From: 29-5376 Nutmeg Lane To: 29-5329 South Lakes Dr | | | | | NA | | | NA | | 11/20/2008 |
| (5376) Nutmeg Lane | 0.04 | 60 | R | | | From: Cul-de-Sac To: 29-5375 Sanibel Dr | | | | | NA | | | NA | | 12/03/2014 |
| (5377) Golden Sands Lane | 0.04 | 50 | R | | | From: 29-5375 Sanibel Dr To: Cul-de-Sac | | | | | NA | | | NA | | 12/03/2014 |
| (5378) Turkey Wing Ct | 0.06 | 100 | R | | | From: Dead End To: 29-5334 Marginella Dr | | | | | NA | | | NA | | 05/29/2015 |
| (5378) Turkey Wing Ct | 0.05 | 70 | R | | | From: 29-5334 Marginella Dr To: Dead End | | | | | NA | | | NA | | 05/29/2015 |
| (5379) Stoa Ct | 0.04 | 60 | R | | | From: 29-5381 Millikens Bend Rd To: Cul-de-Sac | | | | | NA | | | NA | | 08/18/2009 |
| (5380) Hiddenbrook Dr | 0.20 | 1600 | R | | | From: 29-6258 Builders Rd To: 29-6272 Nureyev Lane | | | | | NA | | | NA | | 08/16/2016 |
| (5380) Hiddenbrook Dr | 0.06 | 1900 | R | | | From: 29-6272 Nureyev Lane To: 29-6279 Bayou Dr | | | | | NA | | | NA | | 08/16/2016 |
| (5380) Hiddenbrook Dr | 0.06 | 2100 | R | | | From: 29-6279 Bayou Dr To: 29-6278 Little Stones Lane | | | | | NA | | | NA | | 07/14/2005 |
| (5380) Hiddenbrook Dr | 0.05 | 2400 | R | | | From: 29-6278 Little Stones Lane To: 29-6259 Fantasia Dr | | | | | NA | | | NA | | 07/14/2005 |
| (5380) Hiddenbrook Dr | 0.02 | 2500 | R | | | From: 29-6259 Fantasia Dr To: Dead End; Gap | | | | | NA | | | NA | | 02/09/2015 |
| (5380) Hiddenbrook Dr | 0.04 | 2700 | R | | | From: Dead End; Gap To: 29-6252 Longleaf Lane | | | | | NA | | | NA | | 1986 |
| (5380) Hiddenbrook Dr | 0.07 | 2700 | R | | | From: 29-6252 Longleaf Lane To: 29-6254 Saylers Creek Lane | | | | | NA | | | NA | | 07/14/2005 |
| (5380) Hiddenbrook Dr | 0.15 | 2300 | R | | | From: 29-6254 Saylers Creek Lane To: 29-5389 Sadlers Wells Dr | | | | | NA | | | NA | | 08/15/2016 |
| (5380) Hiddenbrook Dr | 0.06 | 3800 | R | | | From: 29-5389 Sadlers Wells Dr To: 29-5381 Millikens Bend Rd | | | | | NA | | | NA | | 07/14/2005 |
| (5380) Hiddenbrook Dr | 0.09 | 3900 | R | | | From: 29-5381 Millikens Bend Rd To: 29-5382 Bal Harbor Ct | | | | | NA | | | NA | | 10/24/2016 |
| (5380) Hiddenbrook Dr | 0.06 | 4300 | R | | | From: 29-5382 Bal Harbor Ct To: 29-5387 Bayflower Ct | | | | | NA | | | NA | | 07/14/2005 |
| (5380) Hiddenbrook Dr | 0.06 | 4300 | R | | | From: 29-5387 Bayflower Ct To: 29-5388 Cellar Creek Way | | | | | NA | | | NA | | 07/14/2005 |
| (5380) Hiddenbrook Dr | 0.23 | 4800 | R | | | From: 29-5388 Cellar Creek Way To: SR 228 Dranesville Rd | | | | | NA | | | NA | | 10/24/2016 |
| (5381) Millikens Bend Rd | 0.05 | 250 | R | | | From: 29-6254 Saylers Creek Lane To: 29-5386 Millbank Way | | | | | NA | | | NA | | 07/14/2005 |
| (5381) Millikens Bend Rd | 0.05 | 300 | R | | | From: 29-5386 Millbank Way To: 29-5385 Westlodge Ct | | | | | NA | | | NA | | 07/14/2005 |
| (5381) Millikens Bend Rd | 0.05 | 380 | R | | | From: 29-5385 Westlodge Ct To: 29-5384 Quimpers Pl | | | | | NA | | | NA | | 07/14/2005 |
| (5381) Millikens Bend Rd | 0.05 | 320 | R | | | From: 29-5384 Quimpers Pl To: 29-5380 Hiddenbrook Dr | | | | | NA | | | NA | | 08/15/2016 |

Virginia Department of Transportation
Traffic Engineering Division
2018
Annual Average Daily Traffic Volume Estimates By Section of Route
Fairfax Maintenance Area

| Route | Length | AADT | QA | 4Tire | Bus | -----Truck----- | | | | QC | K Factor | QK | Dir Factor | AAWDT | QW | Year |
|--------------------------|--------|------|----|-------|-----|---------------------------------|--------|--------|--------|----|-------------|----|---------------|-------|----|------------|
| | | | | | | 2Axle | 3+Axle | 1Trail | 2Trail | | | | | | | |
| Fairfax County | | | | | | | | | | | | | | | | |
| (5381) Millikens Bend Rd | 0.05 | 320 | R | | | From: 29-5380 Hiddenbrook Dr | | | | | NA | | | NA | | 07/14/2005 |
| (5381) Millikens Bend Rd | 0.06 | 260 | R | | | To: 29-5383 Willow Spring Ct | | | | | NA | | | NA | | 07/14/2005 |
| (5381) Millikens Bend Rd | 0.02 | 120 | R | | | From: 29-5379 Stoa Ct | | | | | NA | | | NA | | 07/14/2005 |
| (5381) Millikens Bend Rd | 0.05 | 220 | R | | | To: 29-5392 Garberry Ct | | | | | NA | | | NA | | 08/15/2016 |
| (5381) Millikens Bend Rd | 0.09 | 160 | R | | | From: 29-7834 Rock Ridge Rd | | | | | NA | | | NA | | 04/11/2002 |
| | | | | | | To: Cul-de-Sac | | | | | | | | | | |
| (5382) Bal Harbor Ct | 0.08 | 90 | R | | | From: Cul-de-Sac | | | | | NA | | | NA | | 10/14/2016 |
| (5382) Bal Harbor Ct | 0.06 | 60 | R | | | To: 29-5380 Hiddenbrook Dr | | | | | NA | | | NA | | 12/03/2014 |
| | | | | | | From: Cul-de-Sac | | | | | | | | | | |
| (5383) Willow Spring Ct | 0.09 | 70 | R | | | From: 0.09 MW 29-5381 | | | | | NA | | | NA | | 12/03/2014 |
| (5383) Willow Spring Ct | 0.04 | 50 | R | | | To: 29-5381 Millikens Bend Rd | | | | | NA | | | NA | | 12/03/2014 |
| | | | | | | From: Dead End | | | | | | | | | | |
| (5384) Quimpers Pl | 0.04 | 50 | R | | | From: 29-5381 Millikens Bend Rd | | | | | NA | | | NA | | 08/18/2009 |
| | | | | | | To: Cul-de-Sac | | | | | | | | | | |
| (5385) Westlodge Ct | 0.07 | 80 | R | | | From: 29-5381 Millikens Bend Rd | | | | | NA | | | NA | | 08/18/2009 |
| | | | | | | To: Cul-de-Sac | | | | | | | | | | |
| (5386) Millbank Way | 0.05 | 80 | R | | | From: 29-5381 Millikens Bend Rd | | | | | NA | | | NA | | 08/18/2009 |
| | | | | | | To: Cul-de-Sac | | | | | | | | | | |
| (5387) Bayflower Ct | 0.04 | 50 | R | | | From: 29-5380 Hiddenbrook Dr | | | | | NA | | | NA | | 08/18/2009 |
| | | | | | | To: Cul-de-Sac | | | | | | | | | | |
| (5388) Cellar Creek Way | 0.26 | 300 | R | | | From: 29-5380 Hiddenbrook Dr | | | | | NA | | | NA | | 10/24/2016 |
| | | | | | | To: 29-7846 Dardanelle Ct | | | | | | | | | | |
| (5389) Sadlers Wells Dr | 0.03 | 10 | R | | | From: NCL Herndon | | | | | NA | | | NA | | 12/03/2014 |
| (5389) Sadlers Wells Dr | 0.06 | 730 | R | | | To: 29-6260 Taustin Lane | | | | | NA | | | NA | | 07/26/2005 |
| (5389) Sadlers Wells Dr | 0.08 | 190 | R | | | From: 29-6261 Nathan Lane | | | | | NA | | | NA | | 08/16/2016 |
| (5389) Sadlers Wells Dr | 0.21 | 500 | R | | | To: 29-6258 Builders Rd | | | | | NA | | | NA | | 10/24/2016 |
| (5389) Sadlers Wells Dr | 0.13 | 480 | R | | | From: 29-6272 Nureyev Lane | | | | | NA | | | NA | | 07/26/2005 |
| (5389) Sadlers Wells Dr | 0.08 | 2100 | R | | | To: 29-7330 Flagship Ave | | | | | NA | | | NA | | 06/21/2005 |
| (5389) Sadlers Wells Dr | 0.06 | 1900 | R | | | From: 29-6259 Fantasia Dr | | | | | NA | | | NA | | 07/26/2005 |
| (5389) Sadlers Wells Dr | 0.05 | 1500 | R | | | To: 29-6285 Graypine Pl | | | | | NA | | | NA | | 08/15/2016 |
| | | | | | | From: 29-6257 Whitefur Lane | | | | | | | | | | |

Virginia Department of Transportation
 Traffic Engineering Division
 2018
 Annual Average Daily Traffic Volume Estimates By Section of Route
 Fairfax Maintenance Area

| Route | Length | AADT | QA | 4Tire | Bus | -----Truck----- | | | | QC | K Factor | QK | Dir Factor | AAWDT | QW | Year |
|-------------------------|--------|------|----|-------|-----|-----------------|---------------------------------|--------|--------|----|-------------|----|---------------|-------|----|------------|
| | | | | | | 2Axle | 3+Axle | 1Trail | 2Trail | | | | | | | |
| Fairfax County | | | | | | | | | | | | | | | | |
| (5389) Sadlers Wells Dr | 0.06 | 1900 | R | | | | From: 29-6257 Whitefur Lane | | | | | NA | | NA | | 07/26/2005 |
| (5389) Sadlers Wells Dr | 0.05 | 2100 | R | | | | To: 29-6252 Longleaf Lane | | | | | NA | | NA | | 07/26/2005 |
| (5389) Sadlers Wells Dr | 0.06 | 1200 | R | | | | From: 29-6251 Powells Tavern Pl | | | | | NA | | NA | | 07/26/2005 |
| (5389) Sadlers Wells Dr | 0.05 | 1200 | R | | | | To: 29-6250 Shellbark Pl | | | | | NA | | NA | | 07/26/2005 |
| (5389) Sadlers Wells Dr | 0.06 | 1300 | R | | | | From: 29-5391 Youngs Point Pl | | | | | NA | | NA | | 07/26/2005 |
| (5389) Sadlers Wells Dr | 0.09 | 1200 | R | | | | To: 29-5390 Rudds Store Pl | | | | | NA | | NA | | 08/15/2016 |
| (5389) Sadlers Wells Dr | 0.09 | 100 | R | | | | From: 29-5380 Hiddenbrook Dr | | | | | NA | | NA | | 12/03/2014 |
| | | | | | | | To: Dead End | | | | | | | | | |
| (5390) Rudds Store Pl | 0.05 | 60 | R | | | | From: Cul-de-Sac | | | | | NA | | NA | | 10/14/2016 |
| | | | | | | | To: 29-5389 Sadlers Wells Dr | | | | | | | | | |
| (5391) Youngs Point Pl | 0.13 | 120 | R | | | | From: 0.13 SE 29-5389 | | | | | NA | | NA | | 12/03/2014 |
| (5391) Youngs Point Pl | 0.07 | 80 | R | | | | To: 29-5389 Sadlers Wells Dr | | | | | NA | | NA | | 12/03/2014 |
| | | | | | | | To: Dead End | | | | | | | | | |
| (5392) Garberry Ct | 0.09 | 100 | R | | | | From: Cul-de-Sac | | | | | NA | | NA | | 10/14/2016 |
| | | | | | | | To: 29-5381 Millikens Bend Rd | | | | | | | | | |
| (5393) Toddsbury Pl | 0.12 | 170 | R | | | | From: 29-5394 Kings Lake Dr | | | | | NA | | NA | | 03/23/2009 |
| (5393) Toddsbury Pl | 0.03 | 40 | R | | | | To: 29-5399 Melmark Ct | | | | | NA | | NA | | 12/03/2014 |
| | | | | | | | To: Cul-de-Sac | | | | | | | | | |
| (5394) Kings Lake Dr | 0.03 | 20 | R | | | | From: Cul-de-Sac | | | | | NA | | NA | | 12/03/2014 |
| (5394) Kings Lake Dr | 0.19 | 270 | R | | | | To: 29-5961 Ivywood Rd | | | | | NA | | NA | | 08/02/2005 |
| (5394) Kings Lake Dr | 0.13 | 360 | R | | | | From: 29-5395 S, Rosedown Dr | | | | | NA | | NA | | 08/17/2016 |
| (5394) Kings Lake Dr | 0.11 | 290 | R | | | | To: 29-5393 Toddsbury Pl | | | | | NA | | NA | | 08/02/2005 |
| | | | | | | | To: 29-5395 N, Rosedown Dr | | | | | | | | | |
| (5395) Rosedown Dr | 0.09 | 1400 | R | | | | From: 29-5963 Bedfordshire Ci | | | | | NA | | NA | | 08/17/2016 |
| (5395) Rosedown Dr | 0.14 | 1600 | R | | | | To: 29-5961 Ivywood Rd | | | | | NA | | NA | | 08/02/2005 |
| (5395) Rosedown Dr | 0.28 | 840 | R | | | | From: 29-5394 S, Kings Lake Dr | | | | | NA | | NA | | 08/02/2005 |
| (5395) Rosedown Dr | 0.19 | 1300 | R | | | | To: 29-5394 N, Kings Lake Dr | | | | | NA | | NA | | 08/17/2016 |
| (5395) Rosedown Dr | 0.05 | 1700 | R | | | | From: 29-5396 Coleraine Ct | | | | | NA | | NA | | 08/02/2005 |
| | | | | | | | To: 29-4721 Glade Dr | | | | | | | | | |

Virginia Department of Transportation
Traffic Engineering Division
2018
Annual Average Daily Traffic Volume Estimates By Section of Route
Fairfax Maintenance Area

| Route | Length | AADT | QA | 4Tire | Bus | -----Truck----- | | | | QC | K Factor | QK | Dir Factor | AAWDT | QW | Year |
|--------------------------|--------|------|--------------------------------|-------|-----|-----------------|--------|--------|--------|----|-------------|----|---------------|-------|----|------------|
| | | | | | | 2Axle | 3+Axle | 1Trail | 2Trail | | | | | | | |
| Fairfax County | | | | | | | | | | | | | | | | |
| (5396) Coleraine Ct | 0.26 | 140 | R | | | | | | | | NA | | | NA | | 12/03/2014 |
| | | | From: Dead End | | | | | | | | | | | | | |
| | | | To: 29-5395 Rosedown Dr | | | | | | | | | | | | | |
| (5396) Coleraine Ct | 0.08 | 330 | R | | | | | | | | NA | | | NA | | 03/23/2009 |
| | | | From: 29-5397 Ballycairne Ct | | | | | | | | | | | | | |
| | | | To: 29-5398 Saint Bedes Ct | | | | | | | | | | | | | |
| (5396) Coleraine Ct | 0.08 | 140 | R | | | | | | | | NA | | | NA | | 05/21/2015 |
| | | | From: 29-5398 Saint Bedes Ct | | | | | | | | | | | | | |
| | | | To: Dead End | | | | | | | | | | | | | |
| (5397) Ballycairne Ct | 0.12 | 80 | R | | | | | | | | NA | | | NA | | 12/03/2014 |
| | | | From: Cul-de-Sac | | | | | | | | | | | | | |
| | | | To: 29-5396 Coleraine Ct | | | | | | | | | | | | | |
| (5398) Saint Bedes Ct | 0.13 | 80 | R | | | | | | | | NA | | | NA | | 12/03/2014 |
| | | | From: Cul-de-Sac | | | | | | | | | | | | | |
| | | | To: 29-5396 Coleraine Ct | | | | | | | | | | | | | |
| (5399) Melmark Ct | 0.09 | 70 | R | | | | | | | | NA | | | NA | | 12/03/2014 |
| | | | From: 29-5393 Toddsbury Pl | | | | | | | | | | | | | |
| | | | To: Cul-de-Sac | | | | | | | | | | | | | |
| (5400) Hickory Hills Ct | 0.08 | 45 | R | | | | | | | | NA | | | NA | | 12/03/2014 |
| | | | From: 29-5447 Hickory Hills Dr | | | | | | | | | | | | | |
| | | | To: Cul-de-Sac | | | | | | | | | | | | | |
| (5401) Machen Dr | 0.27 | 7100 | F | 98% | 1% | 0% | 0% | 0% | 0% | C | 0.09 | F | 0.636 | 7500 | F | 2018 |
| | | | From: SR 28 Centreville Rd | | | | | | | | | | | | | |
| | | | To: 29-8351 Centrewood Dr | | | | | | | | | | | | | |
| (5401) Machen Dr | 0.34 | 9400 | F | 98% | 1% | 0% | 0% | 0% | 0% | C | 0.094 | F | 0.616 | 10000 | F | 2018 |
| | | | From: 29-5402 St Germaine Dr | | | | | | | | | | | | | |
| | | | To: US 29 Lee Highway | | | | | | | | | | | | | |
| (5402) Saint Germaine Dr | 0.07 | 830 | R | | | | | | | | NA | | | NA | | 04/10/2003 |
| | | | From: 29-7706 Store House Dr | | | | | | | | | | | | | |
| | | | To: 29-6244 Woodland Ridge Dr | | | | | | | | | | | | | |
| (5402) Saint Germaine Dr | 0.22 | 860 | R | | | | | | | | NA | | | NA | | 04/29/2009 |
| | | | From: FR-249 | | | | | | | | | | | | | |
| | | | To: FR-249 MID WEST | | | | | | | | | | | | | |
| (5402) Saint Germaine Dr | 0.13 | 850 | R | | | | | | | | NA | | | NA | | 04/10/2003 |
| | | | From: FR-249 MID EAST | | | | | | | | | | | | | |
| | | | To: FR-249 | | | | | | | | | | | | | |
| (5402) St Germaine Dr | 0.43 | 2500 | R | | | | | | | | NA | | | NA | | 03/05/2009 |
| | | | From: 0.43 MN FR-249 | | | | | | | | | | | | | |
| (5402) St Germaine Dr | 0.16 | 4000 | R | | | | | | | | NA | | | NA | | 04/10/2003 |
| | | | From: 29-5401 Machen Rd | | | | | | | | | | | | | |
| | | | To: Cul-de-Sac | | | | | | | | | | | | | |
| (5403) Countryside Ct | 0.15 | 50 | R | | | | | | | | NA | | | NA | | 12/03/2014 |
| | | | From: Cul-de-Sac | | | | | | | | | | | | | |
| | | | To: 29-5060 Holyrood Dr | | | | | | | | | | | | | |
| (5404) Ann Peake Dr | 0.09 | 110 | R | | | | | | | | NA | | | NA | | 12/03/2014 |
| | | | From: Cul-de-Sac | | | | | | | | | | | | | |
| | | | To: 29-5427 Shooters Hill Lane | | | | | | | | | | | | | |
| (5404) Ann Peake Dr | 0.16 | 290 | R | | | | | | | | NA | | | NA | | 03/05/2009 |
| | | | From: 29-7002 John Ayres Dr | | | | | | | | | | | | | |
| | | | To: Cul-de-Sac | | | | | | | | | | | | | |
| (5405) Cedar Spring Rd | 0.33 | 230 | R | | | | | | | | NA | | | NA | | 01/20/2015 |
| | | | From: Cul-de-Sac | | | | | | | | | | | | | |
| | | | To: US 29 Lee Highway | | | | | | | | | | | | | |
| (5406) Meadowland Ct | 0.10 | 950 | R | | | | | | | | NA | | | NA | | 01/20/2015 |
| | | | From: Cul-de-Sac | | | | | | | | | | | | | |
| | | | To: US 50; FR-952 | | | | | | | | | | | | | |

Virginia Department of Transportation
Traffic Engineering Division
2018
Annual Average Daily Traffic Volume Estimates By Section of Route
Fairfax Maintenance Area

| Route | Length | AADT | QA | 4Tire | Bus | -----Truck----- | | | | QC | K Factor | QK | Dir Factor | AAWDT | QW | Year |
|--------------------------|--------|------|----|-------|-----|------------------------------------|--------|--------|--------|----|-------------|----|---------------|-------|----|------------|
| | | | | | | 2Axle | 3+Axle | 1Trail | 2Trail | | | | | | | |
| Fairfax County | | | | | | | | | | | | | | | | |
| (5407) Willowmeade Dr | 0.20 | 330 | R | | | From: US 29 Lee Highway | | | | | NA | | | NA | | 01/20/2015 |
| (5407) Willowmeade Dr | 0.07 | 60 | R | | | To: 29-5408 Sabastian Dr | | | | | NA | | | NA | | 08/27/2001 |
| | | | | | | From: Dead End | | | | | | | | | | |
| (5408) Sabastian Dr | 0.22 | 110 | R | | | To: 29-5407 Willowmeade Dr | | | | | NA | | | NA | | 01/20/2015 |
| (5408) Sabastian Dr | 0.07 | 20 | R | | | From: 29-5409 Olivia Dr | | | | | NA | | | NA | | 12/03/2014 |
| | | | | | | To: Dead End | | | | | | | | | | |
| (5409) Olivia Dr | 0.11 | 50 | R | | | From: 29-5408 Sabastian Dr | | | | | NA | | | NA | | 01/20/2015 |
| | | | | | | To: Dead End | | | | | | | | | | |
| (5410) Pleasantview Lane | 0.24 | 160 | R | | | From: 29-5412 Plaza Lane | | | | | NA | | | NA | | 08/22/2001 |
| (5410) Pleasantview Lane | 0.05 | 280 | R | | | To: 29-5411 Pressmont Lane | | | | | NA | | | NA | | 08/22/2001 |
| | | | | | | From: 29-4842 Pennerview Lane | | | | | | | | | | |
| (5411) Pressmont Lane | 0.20 | 130 | R | | | To: 29-5412 Plaza Lane | | | | | NA | | | NA | | 08/22/2001 |
| | | | | | | From: 29-5410 Pleasantview Lane | | | | | | | | | | |
| (5412) Plaza Lane | 0.06 | 1200 | R | | | From: 29-4831 Poplar Tree Rd | | | | | NA | | | NA | | 09/28/2001 |
| (5412) Plaza Lane | 0.04 | 1300 | R | | | To: 29-4842 Pennerview Lane | | | | | NA | | | NA | | 09/28/2001 |
| (5412) Plaza Lane | 0.05 | 1100 | R | | | From: 29-5411 Pressmont Lane | | | | | NA | | | NA | | 09/28/2001 |
| (5412) Plaza Lane | 0.02 | 1100 | R | | | To: 29-5410 Pleasantview Lane | | | | | NA | | | NA | | 09/28/2001 |
| (5412) Plaza Lane | 0.05 | 730 | R | | | From: 29-5413 S, Point Hollow Lane | | | | | NA | | | NA | | 09/28/2001 |
| (5412) Plaza Lane | 0.05 | 490 | R | | | To: 29-5414 Pelfrey Lane | | | | | NA | | | NA | | 09/28/2001 |
| (5412) Plaza Lane | 0.04 | 360 | R | | | From: 29-4990 Penndale Lane | | | | | NA | | | NA | | 09/28/2001 |
| (5412) Plaza Lane | 0.04 | 360 | R | | | To: 29-4990 N, Penndale Lane | | | | | NA | | | NA | | 09/28/2001 |
| (5412) Plaza Lane | 0.01 | 220 | R | | | From: 29-5413 N, Point Hollow Lane | | | | | NA | | | NA | | 02/10/2015 |
| (5412) Plaza Lane | 0.01 | 220 | R | | | To: 29-5413 Point Hollow Lane | | | | | NA | | | NA | | 02/10/2015 |
| (5412) Plaza Lane | 0.03 | 5 | R | | | From: 29-4989 Pavilion Lane | | | | | NA | | | NA | | 12/03/2014 |
| (5412) Plaza Lane | 0.03 | 5 | R | | | To: Dead End | | | | | | | | | | |
| (5413) Point Hollow Lane | 0.06 | 410 | R | | | From: 29-5412 S, Plaza Lane | | | | | NA | | | NA | | 09/28/2001 |
| (5413) Point Hollow Lane | 0.28 | 210 | R | | | To: 29-5415 S, Port Rae Lane | | | | | NA | | | NA | | 09/28/2001 |
| (5413) Point Hollow Lane | 0.05 | 110 | R | | | From: 29-5415 N, Port Rae Lane | | | | | NA | | | NA | | 09/28/2001 |
| (5413) Point Hollow Lane | 0.05 | 110 | R | | | To: 29-5412 N, Plaza Lane | | | | | NA | | | NA | | 09/28/2001 |
| (5414) Pelfrey Lane | 0.37 | 210 | R | | | From: 29-5412 Plaza Lane | | | | | NA | | | NA | | 09/28/2001 |
| (5414) Pelfrey Lane | 0.37 | 210 | R | | | To: 29-4842 Pennerview Lane | | | | | NA | | | NA | | 09/28/2001 |
| (5415) Port Rae Lane | 0.16 | 490 | R | | | From: 29-5413 Point Hollow Lane | | | | | NA | | | NA | | 09/28/2001 |
| (5415) Port Rae Lane | 0.16 | 490 | R | | | To: 29-5413 Point Hollow Lane | | | | | NA | | | NA | | 09/28/2001 |

Virginia Department of Transportation
Traffic Engineering Division
2018
Annual Average Daily Traffic Volume Estimates By Section of Route
Fairfax Maintenance Area

| Route | Length | AADT | QA | 4Tire | Bus | -----Truck----- | | | | QC | K Factor | QK | Dir Factor | AAWDT | QW | Year |
|---------------------------|--------|------|----|-------|-----|-----------------|--------|--------|--------|----|-------------|----|---------------|-------|----|------------|
| | | | | | | 2Axle | 3+Axle | 1Trail | 2Trail | | | | | | | |
| Fairfax County | | | | | | | | | | | | | | | | |
| (5416) Peony Way | 0.05 | 80 | R | | | | | | | | NA | | NA | | | 09/28/2001 |
| | | | | | | | | | | | | | | | | |
| (5417) Melvue Ct | 0.07 | 110 | R | | | | | | | | NA | | NA | | | 09/28/2001 |
| (5418) Flora Lee Dr | 0.45 | 640 | R | | | | | | | | NA | | NA | | | 09/06/2001 |
| (5418) Middlegate Dr | 0.13 | 1100 | R | | | | | | | | NA | | NA | | | 09/06/2001 |
| (5418) Middlegate Dr | 0.07 | 45 | R | | | | | | | | NA | | NA | | | 12/03/2014 |
| (5419) Oak Park Ct | 0.03 | 50 | R | | | | | | | | NA | | NA | | | 12/03/2014 |
| (5420) Glencoe Dr | 0.07 | 30 | R | | | | | | | | NA | | NA | | | 12/03/2014 |
| (5421) Martinhoe Dr | 0.19 | 130 | R | | | | | | | | NA | | NA | | | 12/03/2014 |
| (5422) Lakepointe Dr | 0.11 | 490 | R | | | | | | | | NA | | NA | | | 08/04/2009 |
| (5423) Octagon Ct | 0.04 | 90 | R | | | | | | | | NA | | NA | | | 08/13/2001 |
| (5424) Hexagon Pl | 0.06 | 70 | R | | | | | | | | NA | | NA | | | 08/13/2001 |
| (5425) Ludlow Lane | 0.05 | 60 | R | | | | | | | | NA | | NA | | | 12/03/2014 |
| (5426) James Halley Dr | 0.08 | 590 | R | | | | | | | | NA | | NA | | | 03/05/2009 |
| (5426) James Halley Dr | 0.11 | 80 | R | | | | | | | | NA | | NA | | | 12/03/2014 |
| (5427) Shooters Hill Lane | 0.08 | 40 | R | | | | | | | | NA | | NA | | | 09/05/2001 |
| (5427) Shooters Hill Lane | 0.05 | 650 | R | | | | | | | | NA | | NA | | | 03/05/2009 |
| (5427) Shooters Hill Lane | 0.14 | 730 | R | | | | | | | | NA | | NA | | | 09/05/2001 |
| (5427) Shooters Hill Lane | 0.06 | 610 | R | | | | | | | | NA | | NA | | | 09/05/2001 |
| (5427) Shooters Hill Lane | 0.10 | 170 | R | | | | | | | | NA | | NA | | | 09/05/2001 |
| (5428) Bronzedale Dr | 0.54 | 1200 | R | | | | | | | | NA | | NA | | | 06/21/2005 |
| (5428) Bronzedale Dr | 0.10 | 580 | R | | | | | | | | NA | | NA | | | 08/17/2005 |

Virginia Department of Transportation
Traffic Engineering Division
2018
Annual Average Daily Traffic Volume Estimates By Section of Route
Fairfax Maintenance Area

| Route | Length | AADT | QA | 4Tire | Bus | -----Truck----- | | | | QC | K Factor | QK | Dir Factor | AAWDT | QW | Year |
|-----------------------|--------|------|----|-------|-----|-----------------------------|--------|--------|--------|----|-------------|----|---------------|-------|----|------------|
| | | | | | | 2Axle | 3+Axle | 1Trail | 2Trail | | | | | | | |
| Fairfax County | | | | | | | | | | | | | | | | |
| (5428) Bronzedale Dr | 0.17 | 430 | R | | | From 29-5429 Dominy Ct | | | | | NA | | NA | | | 08/17/2005 |
| | | | | | | To 29-665 Fox Mill Rd | | | | | | | | | | |
| (5429) Dominy Ct | 0.09 | 110 | R | | | From 29-5428 Bronzedale Dr | | | | | NA | | NA | | | 12/03/2014 |
| | | | | | | To Cul-de-Sac | | | | | | | | | | |
| (5430) Bixby Ct | 0.07 | 70 | R | | | From Cul-de-Sac | | | | | NA | | NA | | | 12/03/2014 |
| | | | | | | To 29-4648 Tabscott Dr | | | | | | | | | | |
| (5431) Lynncroft Dr | 0.06 | 320 | R | | | From 29-4951 Galesbury Lane | | | | | NA | | NA | | | 01/20/2015 |
| | | | | | | To 29-5432 Hamlin Ave | | | | | | | | | | |
| (5431) Lynncroft Dr | 0.05 | 70 | R | | | From 29-5432 Hamlin Ave | | | | | NA | | NA | | | 12/03/2014 |
| | | | | | | To Dead End | | | | | | | | | | |
| (5432) Hamlin Ave | 0.14 | 210 | R | | | From Cul-de-Sac | | | | | NA | | NA | | | 01/20/2015 |
| | | | | | | To 29-5431 Lynncroft Dr | | | | | | | | | | |
| (5433) Honda Rd | 0.06 | 210 | R | | | From 29-672 Vale Rd | | | | | NA | | NA | | | 01/28/2015 |
| | | | | | | To Lariat Lane | | | | | | | | | | |
| (5433) Lariat Lane | 0.08 | 70 | R | | | From West Cul-de-Sac | | | | | NA | | NA | | | 12/03/2014 |
| | | | | | | To Honda Rd | | | | | | | | | | |
| (5433) Lariat Lane | 0.14 | 150 | R | | | From Honda Rd | | | | | NA | | NA | | | 1997 |
| | | | | | | To East Cul-de-Sac | | | | | | | | | | |
| (5434) Bantry Ter | 0.11 | 110 | R | | | From 29-5438 Dungannon Rd | | | | | NA | | NA | | | 08/13/2001 |
| | | | | | | To Cul-de-Sac | | | | | | | | | | |
| (5435) Lewisham Rd | 0.17 | 530 | R | | | From 29-654 Popes Head Rd | | | | | NA | | NA | | | 08/13/2001 |
| | | | | | | To 29-5437 Meath Dr | | | | | | | | | | |
| (5435) Lewisham Rd | 0.06 | 100 | R | | | From 29-5437 Meath Dr | | | | | NA | | NA | | | 05/26/2015 |
| | | | | | | To 29-5423 Octagon Ct | | | | | | | | | | |
| (5435) Lewisham Rd | 0.01 | 30 | R | | | From 29-5423 Octagon Ct | | | | | NA | | NA | | | 09/18/2000 |
| | | | | | | To 0.01 MN 29-5423 | | | | | | | | | | |
| (5436) O'Faly Rd | 0.04 | 540 | R | | | From 29-654 Popes Head Rd | | | | | NA | | NA | | | 05/27/2015 |
| | | | | | | To 29-5437 Meath Dr | | | | | | | | | | |
| (5436) O'Faly Rd | 0.05 | 180 | R | | | From 29-5437 Meath Dr | | | | | NA | | NA | | | 09/18/2000 |
| | | | | | | To 29-5424 Hexagon Pl | | | | | | | | | | |
| (5436) O'Faly Rd | 0.10 | 50 | R | | | From 29-5424 Hexagon Pl | | | | | NA | | NA | | | 12/03/2014 |
| | | | | | | To Cul-de-Sac | | | | | | | | | | |
| (5437) Meath Dr | 0.12 | 370 | R | | | From 29-5436 O'Faly Rd | | | | | NA | | NA | | | 05/27/2015 |
| | | | | | | To 29-5438 Dungannon Rd | | | | | | | | | | |
| (5437) Meath Dr | 0.11 | 320 | R | | | From 29-5438 Dungannon Rd | | | | | NA | | NA | | | 08/13/2001 |
| | | | | | | To 29-5435 Lewisham Rd | | | | | | | | | | |
| (5437) Meath Dr | 0.05 | 340 | R | | | From 29-5435 Lewisham Rd | | | | | NA | | NA | | | 08/13/2001 |
| | | | | | | To 0.05 MN 29-5435 | | | | | | | | | | |
| (5437) Meath Dr | 0.40 | 350 | R | | | From 0.05 MN 29-5435 | | | | | NA | | NA | | | 05/27/2015 |
| | | | | | | To Cul-de-Sac | | | | | | | | | | |
| (5438) Dungannon Rd | 0.06 | 350 | R | | | From 29-5437 Meath Dr | | | | | NA | | NA | | | 08/13/2001 |
| | | | | | | To 29-5434 Bantry Ter | | | | | | | | | | |

Virginia Department of Transportation
Traffic Engineering Division
2018
Annual Average Daily Traffic Volume Estimates By Section of Route
Fairfax Maintenance Area

| Route | Length | AADT | QA | 4Tire | Bus | -----Truck----- | | | | QC | K Factor | QK | Dir Factor | AAWDT | QW | Year |
|-------------------------|--------|------|----|-------|-----|--------------------------------|--------|--------|--------|----|-------------|----|---------------|-------|----|------------|
| | | | | | | 2Axle | 3+Axle | 1Trail | 2Trail | | | | | | | |
| Fairfax County | | | | | | | | | | | | | | | | |
| (5438) Dungannon Rd | 0.19 | 130 | R | | | From 29-5434 Bantry Ter | | | | | NA | | NA | | | 12/03/2014 |
| | | | | | | To Cul-de-Sac | | | | | | | | | | |
| (5439) Dranes Tavern Dr | 0.16 | 45 | R | | | From Dead End | | | | | NA | | NA | | | 12/03/2014 |
| | | | | | | To 29-654 Popes Head Rd | | | | | | | | | | |
| (5440) Valewood Dr | 0.30 | 200 | R | | | From Cul-de-Sac | | | | | NA | | NA | | | 06/12/2015 |
| | | | | | | To 0.30 MN Cul-de-Sac | | | | | NA | | NA | | | 12/03/2014 |
| (5440) Valewood Dr | 0.08 | 530 | R | | | From 29-2525 Wayland St | | | | | NA | | NA | | | 01/28/2015 |
| | | | | | | To 29-5441 | | | | | NA | | NA | | | 01/28/2015 |
| (5440) Valewood Dr | 0.09 | 750 | R | | | From 29-5441 | | | | | NA | | NA | | | 01/28/2015 |
| | | | | | | To 29-672 Vale Rd | | | | | | | | | | |
| (5441) Hamden Ct | 0.33 | 160 | R | | | From Cul-de-Sac | | | | | NA | | NA | | | 12/03/2014 |
| | | | | | | To 29-5440 Valewood Dr | | | | | | | | | | |
| (5442) Tilton Valley Dr | 0.18 | 1100 | R | | | From 29-608 West Ox Rd | | | | | NA | | NA | | | 01/28/2015 |
| | | | | | | To 29-5443 Brecknock St | | | | | NA | | NA | | | 08/08/2005 |
| (5442) Tilton Valley Dr | 0.25 | 630 | R | | | From 29-5444 Birdsboro Dr | | | | | NA | | NA | | | 08/08/2005 |
| | | | | | | To 29-6983 Hickory Knoll Place | | | | | NA | | NA | | | 12/03/2014 |
| (5443) Brecknock St | 0.04 | 4 | R | | | From 29-5442 Tilton Valley Dr | | | | | NA | | NA | | | 1997 |
| | | | | | | To Dead End | | | | | | | | | | |
| (5444) Birdsboro Dr | 0.17 | 290 | R | | | From 29-8471 Blair Ridge Rd | | | | | NA | | NA | | | 01/28/2015 |
| | | | | | | To 29-5442 Tilton Valley Dr | | | | | | | | | | |
| (5445) Foxvale Dr | 0.36 | 330 | R | | | From 29-665 Fox Mill Rd | | | | | NA | | NA | | | 03/10/2009 |
| | | | | | | To 29-6771 Sumacs St | | | | | NA | | NA | | | 03/10/2009 |
| (5445) Foxvale Dr | 0.10 | 190 | R | | | From 29-5446 Foxvale Ct | | | | | NA | | NA | | | 01/28/2015 |
| | | | | | | To 29-672 Vale Rd | | | | | | | | | | |
| (5446) Foxvale Ct | 0.06 | 40 | R | | | From 29-5445 Foxvale Dr | | | | | NA | | NA | | | 12/03/2014 |
| | | | | | | To Cul-de-Sac | | | | | | | | | | |
| (5447) Hickory Hills Dr | 0.27 | 140 | R | | | From Cul-de-Sac | | | | | NA | | NA | | | 12/03/2014 |
| | | | | | | To 29-5400 Hickory Hills Ct | | | | | NA | | NA | | | 01/28/2015 |
| (5447) Hickory Hills Dr | 0.16 | 290 | R | | | From 29-5400 Hickory Hills Ct | | | | | NA | | NA | | | 01/28/2015 |
| | | | | | | To 29-672 Vale Rd | | | | | | | | | | |
| (5448) Chapelwood Ct | 0.05 | 40 | R | | | From Cul-de-Sac | | | | | NA | | NA | | | 12/03/2014 |
| | | | | | | To 29-5449 Country Vale Ct | | | | | | | | | | |
| (5448) Chapelwood Ct | 0.07 | 80 | R | | | From 29-5449 Country Vale Ct | | | | | NA | | NA | | | 03/04/2009 |
| | | | | | | To 29-823 Country Lane | | | | | | | | | | |

Virginia Department of Transportation
Traffic Engineering Division
2018
Annual Average Daily Traffic Volume Estimates By Section of Route
Fairfax Maintenance Area

| Route | Length | AADT | QA | 4Tire | Bus | -----Truck----- | | | | QC | K Factor | QK | Dir Factor | AAWDT | QW | Year |
|--------------------------|--------|------|----|-------|-----|--|--------|--------|--------|----|-------------|----|---------------|-------|----|------------|
| | | | | | | 2Axle | 3+Axle | 1Trail | 2Trail | | | | | | | |
| Fairfax County | | | | | | | | | | | | | | | | |
| (5448) Chapelwood Ct | 0.07 | 70 | R | | | From: 29-823 Country Lane To: Cul-de-Sac | | | | | NA | | | NA | | 12/03/2014 |
| (5449) Country Vale Ct | 0.06 | 60 | R | | | From: Cul-de-Sac To: 29-5448 Chapelwood Ct | | | | | NA | | | NA | | 12/03/2014 |
| (5450) Gothwaite Dr | 0.30 | 1700 | R | | | From: 29-4750 Paddington Lane To: 29-5451 Billingsgate Lane | | | | | NA | | | NA | | 09/19/2001 |
| (5451) Billingsgate Lane | 0.12 | 2500 | R | | | From: 29-662 S. Stone Rd To: 29-5452 Regents Park Rd | | | | | NA | | | NA | | 01/20/2015 |
| (5451) Billingsgate Lane | 0.03 | 2000 | R | | | From: 29-5452 Regents Park Rd To: 29-5450 Gothwaite Dr | | | | | NA | | | NA | | 03/23/2009 |
| (5451) Billingsgate Lane | 0.11 | 1800 | R | | | From: 29-5450 Gothwaite Dr To: 29-969 Wycombe St | | | | | NA | | | NA | | 03/23/2009 |
| (5451) Billingsgate Lane | 0.17 | 1300 | R | | | From: 29-969 Wycombe St To: 29-7267 Basingstoke Loop | | | | | NA | | | NA | | 03/23/2009 |
| (5451) Billingsgate Lane | 0.18 | 2700 | R | | | From: 29-7267 Basingstoke Loop To: 29-662 N. Stone Rd | | | | | NA | | | NA | | 07/19/2001 |
| (5452) Regents Park Rd | 0.16 | 340 | R | | | From: 29-662 N. Stone Rd To: 29-5451 Billingsgate Lane | | | | | NA | | | NA | | 03/23/2009 |
| (5453) Cobb Hill Lane | 0.01 | 5 | R | | | From: 29-5451 Billingsgate Lane To: Dead End | | | | | NA | | | NA | | 1997 |
| (5453) Cobb Hill Lane | 0.09 | 450 | R | | | From: Dead End To: 29-5977 History Dr | | | | | NA | | | NA | | 01/28/2015 |
| (5453) Cobb Hill Lane | 0.12 | 460 | R | | | From: 29-5977 History Dr To: 29-6771 Sumacs St | | | | | NA | | | NA | | 01/28/2015 |
| (5453) Cobb Hill Lane | 0.11 | 490 | R | | | From: 29-6771 Sumacs St To: 29-5454 Cobb Hill Ct | | | | | NA | | | NA | | 01/28/2015 |
| (5453) Cobb Hill Lane | 0.13 | 1100 | R | | | From: 29-5454 Cobb Hill Ct To: 29-672 Vale Rd | | | | | NA | | | NA | | 01/28/2015 |
| (5453) Cobb Hill Lane | 0.11 | 680 | R | | | From: 29-672 Vale Rd To: 29-6640 Latigo Lane | | | | | NA | | | NA | | 01/28/2015 |
| (5453) Cobb Hill Lane | 0.09 | 570 | R | | | From: 29-6640 Latigo Lane To: 29-5874 Quarter Horse Ct | | | | | NA | | | NA | | 01/28/2015 |
| (5453) Cobb Hill Lane | 0.18 | 110 | R | | | From: 29-5874 Quarter Horse Ct To: 29-6170 Saint Helena Dr | | | | | NA | | | NA | | 01/28/2015 |
| (5454) Cobb Hill Ct | 0.07 | 40 | R | | | From: 29-6170 Saint Helena Dr To: Dead End | | | | | NA | | | NA | | |
| (5454) Cobb Hill Ct | 0.07 | 40 | R | | | From: 29-5453 Cobb Hill Lane To: Cul-de-Sac | | | | | NA | | | NA | | 12/03/2014 |
| (5455) Steeplebush Ct | 0.06 | 130 | R | | | From: Cul-de-Sac To: 29-3663 King David Blvd | | | | | NA | | | NA | | 08/05/2009 |
| (5456) Lyrac St | 0.14 | 4 | R | | | From: 29-3663 King David Blvd To: Dead End | | | | | NA | | | NA | | 1997 |
| (5456) Lyrac St | 0.22 | 320 | R | | | From: Dead End To: 0.14 MN Dead End | | | | | NA | | | NA | | 01/28/2015 |
| (5457) Westbranch Dr | 0.12 | 2900 | R | | | From: 0.14 MN Dead End To: 29-2525 Wayland St | | | | | NA | | | NA | | |
| (5457) Westbranch Dr | 0.12 | 2900 | R | | | From: 29-2525 Wayland St To: 29-7648 Tysons Blvd | | | | | NA | | | NA | | 11/03/2005 |
| (5457) Westbranch Dr | 0.12 | 2900 | R | | | From: 29-7648 Tysons Blvd To: End State Maintenance | | | | | NA | | | NA | | |

Virginia Department of Transportation
Traffic Engineering Division
2018
Annual Average Daily Traffic Volume Estimates By Section of Route
Fairfax Maintenance Area

| Route | Length | AADT | QA | 4Tire | Bus | -----Truck----- | | | | QC | K Factor | QK | Dir Factor | AAWDT | QW | Year |
|---------------------------|--------|------|----|-------|-----|-----------------|--------|--------|--------|----|-------------|----|---------------|-------|----|------------|
| | | | | | | 2Axle | 3+Axle | 1Trail | 2Trail | | | | | | | |
| Fairfax County | | | | | | | | | | | | | | | | |
| (5457) Westbranch Dr | 0.32 | 2700 | F | 99% | 0% | 1% | 0% | 0% | 0% | C | 0.133 | F | 0.794 | 2900 | F | 2018 |
| | | | | | | | | | | | | | | | | |
| (5458) Meadow Rue Lane | 0.11 | 290 | R | | | | | | | | NA | | | NA | | 08/05/2009 |
| (5459) Queens Brigade Ct | 0.04 | 100 | R | | | | | | | | NA | | | NA | | 08/27/2001 |
| (5459) Queens Brigade Ct | 0.08 | 120 | R | | | | | | | | NA | | | NA | | 08/27/2001 |
| (5460) Appling Valley Rd | 0.31 | 780 | R | | | | | | | | NA | | | NA | | 08/09/2001 |
| (5460) Appling Valley Rd | 0.20 | 420 | R | | | | | | | | NA | | | NA | | 08/09/2001 |
| (5460) Appling Valley Rd | 0.02 | 140 | R | | | | | | | | NA | | | NA | | 08/09/2001 |
| (5460) Appling Valley Rd | 0.02 | 2 | R | | | | | | | | NA | | | NA | | 08/07/2001 |
| (5461) Goodwood Dr | 0.24 | 850 | R | | | | | | | | NA | | | NA | | 08/09/2001 |
| (5461) Goodwood Dr | 0.13 | 120 | R | | | | | | | | NA | | | NA | | 08/07/2001 |
| (5462) Tooley Ct | 0.06 | 100 | R | | | | | | | | NA | | | NA | | 08/15/2001 |
| (5463) Harrowby Ct | 0.05 | 100 | R | | | | | | | | NA | | | NA | | 08/15/2001 |
| (5464) Queens Brigade Dr | 0.25 | 670 | R | | | | | | | | NA | | | NA | | 08/22/2001 |
| (5464) Queens Brigade Dr | 0.14 | 520 | R | | | | | | | | NA | | | NA | | 05/27/2015 |
| (5464) Queens Brigade Dr | 0.18 | 340 | R | | | | | | | | NA | | | NA | | 08/22/2001 |
| (5464) Queens Brigade Dr | 0.10 | 60 | R | | | | | | | | NA | | | NA | | 08/27/2001 |
| (5465) Edinburgh Ct | 0.12 | 770 | R | | | | | | | | NA | | | NA | | 08/11/2009 |
| (5466) Chestnut Knolls Dr | 0.08 | 970 | R | | | | | | | | NA | | | NA | | 01/29/2009 |
| (5466) Chestnut Knolls Dr | 0.12 | 1300 | R | | | | | | | | NA | | | NA | | 05/26/2015 |
| (5467) Cascus Dr | 0.18 | 280 | R | | | | | | | | NA | | | NA | | 02/10/2009 |
| (5468) King Solomon Dr | 0.07 | 270 | R | | | | | | | | NA | | | NA | | 02/11/2009 |

Virginia Department of Transportation
Traffic Engineering Division
2018
Annual Average Daily Traffic Volume Estimates By Section of Route
Fairfax Maintenance Area

| Route | Length | AADT | QA | 4Tire | Bus | -----Truck----- | | | | QC | K Factor | QK | Dir Factor | AAWDT | QW | Year |
|---------------------------|--------|------|----|-------|-----|-------------------------------|--------|--------|--------|----|-------------|----|---------------|-------|----|------------|
| | | | | | | 2Axle | 3+Axle | 1Trail | 2Trail | | | | | | | |
| Fairfax County | | | | | | | | | | | | | | | | |
| (5468) King Solomon Dr | 0.20 | 250 | R | | | From: 29-5471 Alyssum Way | | | | | NA | | | NA | | 02/10/2009 |
| (5468) King Solomon Dr | 0.06 | 670 | R | | | To: 29-3663 King David Blvd | | | | | NA | | | NA | | 02/10/2009 |
| (5468) King Solomon Dr | 0.23 | 210 | R | | | From: 29-5470 Bramble Pl | | | | | NA | | | NA | | 02/10/2009 |
| | | | | | | To: 29-5469 Tabard Pl | | | | | | | | | | |
| (5469) Tabard Pl | 0.03 | 50 | R | | | From: Cul-de-Sac | | | | | NA | | | NA | | 12/03/2014 |
| (5469) Tabard Pl | 0.11 | 130 | R | | | To: 29-5467 Cascus Dr | | | | | NA | | | NA | | 02/10/2009 |
| (5469) Tabard Pl | 0.09 | 90 | R | | | From: 29-5470 Bramble Pl | | | | | NA | | | NA | | 02/10/2009 |
| (5469) Tabard Pl | 0.03 | 40 | R | | | To: 29-5468 King Solomon Dr | | | | | NA | | | NA | | 12/03/2014 |
| | | | | | | From: Dead End | | | | | | | | | | |
| (5470) Bramble Pl | 0.21 | 140 | R | | | From: 29-5468 King Solomon Dr | | | | | NA | | | NA | | 02/10/2009 |
| | | | | | | To: 29-5469 Tabard Pl | | | | | | | | | | |
| (5471) Alyssum Way | 0.05 | 200 | R | | | From: 29-5468 King Solomon Dr | | | | | NA | | | NA | | 02/10/2009 |
| (5471) Alyssum Way | 0.09 | 150 | R | | | To: 29-5960 Gloxinia Ct | | | | | NA | | | NA | | 02/10/2009 |
| (5471) Alyssum Way | 0.05 | 280 | R | | | From: 29-5472 Mignonette Ct | | | | | NA | | | NA | | 02/10/2009 |
| | | | | | | To: 29-3663 King David Blvd | | | | | | | | | | |
| (5472) Mignonette Ct | 0.14 | 140 | R | | | From: Cul-de-Sac | | | | | NA | | | NA | | 12/03/2014 |
| | | | | | | To: 29-5471 Alyssum Way | | | | | | | | | | |
| (5473) Windflower Lane | 0.05 | 430 | R | | | From: 29-3663 King David Blvd | | | | | NA | | | NA | | 02/10/2009 |
| (5473) Windflower Lane | 0.13 | 330 | R | | | To: 29-5474 Loosestrife Ct | | | | | NA | | | NA | | 02/10/2009 |
| (5473) Windflower Lane | 0.13 | 160 | R | | | From: 29-3561 Sabra Lane | | | | | NA | | | NA | | 12/05/2014 |
| | | | | | | To: Dead End | | | | | | | | | | |
| (5474) Loosestrife Ct | 0.08 | 110 | R | | | From: Dead End | | | | | NA | | | NA | | 12/05/2014 |
| | | | | | | To: 29-5473 Windflower Lane | | | | | | | | | | |
| (5475) Saddle Horn Dr | 0.09 | 830 | R | | | From: 29-612 Colchester Rd | | | | | NA | | | NA | | 08/29/2001 |
| (5475) Saddle Horn Dr | 0.15 | 180 | R | | | To: 29-5464; 29-5476 | | | | | NA | | | NA | | 08/29/2001 |
| (5475) Saddle Horn Dr | 0.14 | 200 | R | | | From: 29-5477 Gary Hill Dr | | | | | NA | | | NA | | 08/29/2001 |
| | | | | | | To: Dead End | | | | | | | | | | |
| (5476) Colchester Hunt Dr | 0.10 | 70 | R | | | From: 29-5464; 29-5475 | | | | | NA | | | NA | | 08/29/2001 |
| | | | | | | To: Cul-de-Sac | | | | | | | | | | |
| (5477) Gary Hill Dr | 0.07 | 130 | R | | | From: 29-5475 Saddle Horn Dr | | | | | NA | | | NA | | 08/27/2001 |
| (5477) Gary Hill Dr | 0.08 | 90 | R | | | To: 29-5478 Kings Color Dr | | | | | NA | | | NA | | 05/27/2015 |
| | | | | | | From: 29-5479 Crupper Pl | | | | | | | | | | |

Virginia Department of Transportation
Traffic Engineering Division
2018
Annual Average Daily Traffic Volume Estimates By Section of Route
Fairfax Maintenance Area

| Route | Length | AADT | QA | 4Tire | Bus | -----Truck----- | | | | QC | K Factor | QK | Dir Factor | AAWDT | QW | Year |
|------------------------|--------|------|----|-------|-----|---------------------------------|--------|--------|--------|----|-------------|----|---------------|-------|----|------------|
| | | | | | | 2Axle | 3+Axle | 1Trail | 2Trail | | | | | | | |
| Fairfax County | | | | | | | | | | | | | | | | |
| (5477) Gary Hill Dr | 0.16 | 70 | R | | | From: 29-5479 Crupper Pl | | | | | NA | | | NA | | 08/27/2001 |
| | | | | | | To: Cul-de-Sac | | | | | | | | | | |
| (5478) Kings Color Dr | 0.11 | 120 | R | | | From: Cul-de-Sac | | | | | NA | | | NA | | 08/27/2001 |
| | | | | | | To: 29-5464 Queens Brigade Dr | | | | | | | | | | |
| (5478) Kings Color Dr | 0.19 | 160 | R | | | From: 29-5477 Gary Hill Dr | | | | | NA | | | NA | | 08/27/2001 |
| | | | | | | To: 29-5477 Gary Hill Dr | | | | | | | | | | |
| (5479) Crupper Pl | 0.12 | 50 | R | | | From: 29-5477 Gary Hill Dr | | | | | NA | | | NA | | 08/27/2001 |
| | | | | | | To: Dead End | | | | | | | | | | |
| (5480) Collingham Dr | 0.09 | 540 | R | | | From: 29-4801 Commonwealth Blvd | | | | | NA | | | NA | | 03/05/2009 |
| | | | | | | To: 29-5481 Ashcroft Way | | | | | | | | | | |
| (5480) Collingham Dr | 0.23 | 420 | R | | | From: 29-5481 Ashcroft Way | | | | | NA | | | NA | | 05/27/2015 |
| | | | | | | To: 29-5485 Nottingham Lane | | | | | | | | | | |
| (5480) Collingham Dr | 0.03 | 430 | R | | | From: 29-5485 Nottingham Lane | | | | | NA | | | NA | | 03/05/2009 |
| | | | | | | To: 29-5486 Kaywood Ct | | | | | | | | | | |
| (5480) Collingham Dr | 0.12 | 580 | R | | | From: 29-5486 Kaywood Ct | | | | | NA | | | NA | | 03/05/2009 |
| | | | | | | To: 29-5498 Roberts Rd | | | | | | | | | | |
| (5480) Collingham Dr | 0.03 | 250 | R | | | From: 29-5498 Roberts Rd | | | | | NA | | | NA | | 03/05/2009 |
| | | | | | | To: 29-5488 Ridge Ct | | | | | | | | | | |
| (5480) Collingham Dr | 0.08 | 100 | R | | | From: 29-5488 Ridge Ct | | | | | NA | | | NA | | 12/05/2014 |
| | | | | | | To: Cul-de-Sac | | | | | | | | | | |
| (5481) Ashcroft Way | 0.06 | 200 | R | | | From: 29-5480 Collingham Dr | | | | | NA | | | NA | | 03/05/2009 |
| | | | | | | To: 29-5482 Ashcroft Ct | | | | | | | | | | |
| (5481) Ashcroft Way | 0.08 | 80 | R | | | From: 29-5482 Ashcroft Ct | | | | | NA | | | NA | | 12/05/2014 |
| | | | | | | To: Cul-de-Sac | | | | | | | | | | |
| (5482) Ashcroft Ct | 0.06 | 70 | R | | | From: Cul-de-Sac | | | | | NA | | | NA | | 08/15/2001 |
| | | | | | | To: 29-5481 Ashcroft Way | | | | | | | | | | |
| (5483) Commonwealth Ct | 0.05 | 100 | R | | | From: Cul-de-Sac | | | | | NA | | | NA | | 08/15/2001 |
| | | | | | | To: 29-4801 Commonwealth Blvd | | | | | | | | | | |
| (5484) Pimlico Ct | 0.05 | 100 | R | | | From: Cul-de-Sac | | | | | NA | | | NA | | 08/15/2001 |
| | | | | | | To: 29-4801; 29-5498 Roberts Rd | | | | | | | | | | |
| (5485) Nottingham Lane | 0.14 | 240 | R | | | From: 29-5480 Collingham Dr | | | | | NA | | | NA | | 08/15/2001 |
| | | | | | | To: Cul-de-Sac | | | | | | | | | | |
| (5486) Kaywood Ct | 0.07 | 90 | R | | | From: Cul-de-Sac | | | | | NA | | | NA | | 12/05/2014 |
| | | | | | | To: 29-5487 Finchley Ct | | | | | | | | | | |
| (5486) Kaywood Ct | 0.10 | 220 | R | | | From: 29-5487 Finchley Ct | | | | | NA | | | NA | | 03/16/2009 |
| | | | | | | To: 29-5480 Collingham Dr | | | | | | | | | | |
| (5487) Finchley Ct | 0.09 | 140 | R | | | From: 29-5486 Kaywood Ct | | | | | NA | | | NA | | 08/15/2001 |
| | | | | | | To: Cul-de-Sac | | | | | | | | | | |
| (5488) Ridge Ct | 0.07 | 100 | R | | | From: Cul-de-Sac | | | | | NA | | | NA | | 12/05/2014 |
| | | | | | | To: 29-5480 Collingham Dr | | | | | | | | | | |
| (5489) Pumphrey Ct | 0.03 | 100 | R | | | From: 29-4818 Pumphrey Dr | | | | | NA | | | NA | | 08/15/2001 |
| | | | | | | To: Cul-de-Sac | | | | | | | | | | |

Virginia Department of Transportation
Traffic Engineering Division
2018
Annual Average Daily Traffic Volume Estimates By Section of Route
Fairfax Maintenance Area

| Route | Length | AADT | QA | 4Tire | Bus | -----Truck----- | | | | QC | K Factor | QK | Dir Factor | AAWDT | QW | Year |
|---------------------------|--------|-------|----|-------|-----|-----------------|--------|--------|--------|----|-------------|----|---------------|-------|----|------------|
| | | | | | | 2Axle | 3+Axle | 1Trail | 2Trail | | | | | | | |
| Fairfax County | | | | | | | | | | | | | | | | |
| (5490) Spring Rock Ct | 0.05 | 80 | R | | | | | | | | NA | | | NA | | 08/15/2001 |
| | | | | | | | | | | | | | | | | |
| | | | | | | | | | | | | | | | | |
| (5491) Mornington Ct | 0.11 | 160 | R | | | | | | | | NA | | | NA | | 08/15/2001 |
| | | | | | | | | | | | | | | | | |
| | | | | | | | | | | | | | | | | |
| (5492) New London Park Dr | 0.12 | 920 | R | | | | | | | | NA | | | NA | | 10/18/2001 |
| | | | | | | | | | | | | | | | | |
| | | | | | | | | | | | | | | | | |
| (5493) Fyfe Ct | 0.06 | 200 | R | | | | | | | | NA | | | NA | | 10/18/2001 |
| | | | | | | | | | | | | | | | | |
| | | | | | | | | | | | | | | | | |
| (5493) Fyfe Ct | 0.08 | 130 | R | | | | | | | | NA | | | NA | | 10/18/2001 |
| | | | | | | | | | | | | | | | | |
| | | | | | | | | | | | | | | | | |
| (5494) Pearl St | 0.11 | 150 | R | | | | | | | | NA | | | NA | | 10/18/2001 |
| | | | | | | | | | | | | | | | | |
| | | | | | | | | | | | | | | | | |
| (5494) Pearl St | 0.07 | 240 | R | | | | | | | | NA | | | NA | | 10/18/2001 |
| | | | | | | | | | | | | | | | | |
| | | | | | | | | | | | | | | | | |
| (5495) Masser Lane | 0.09 | 120 | R | | | | | | | | NA | | | NA | | 10/18/2001 |
| | | | | | | | | | | | | | | | | |
| | | | | | | | | | | | | | | | | |
| (5496) Aylor Rd | 0.15 | 170 | R | | | | | | | | NA | | | NA | | 10/18/2001 |
| | | | | | | | | | | | | | | | | |
| | | | | | | | | | | | | | | | | |
| (5496) Aylor Rd | 0.05 | 320 | R | | | | | | | | NA | | | NA | | 10/18/2001 |
| | | | | | | | | | | | | | | | | |
| | | | | | | | | | | | | | | | | |
| (5496) Aylor Rd | 0.14 | 330 | R | | | | | | | | NA | | | NA | | 10/18/2001 |
| | | | | | | | | | | | | | | | | |
| | | | | | | | | | | | | | | | | |
| (5496) Aylor Rd | 0.03 | 5 | R | | | | | | | | NA | | | NA | | 12/05/2014 |
| | | | | | | | | | | | | | | | | |
| | | | | | | | | | | | | | | | | |
| (5497) Cristfield Ct | 0.11 | 170 | R | | | | | | | | NA | | | NA | | 10/18/2001 |
| | | | | | | | | | | | | | | | | |
| | | | | | | | | | | | | | | | | |
| (5498) Roberts Rd | 0.24 | 9600 | F | 98% | 1% | 1% | 0% | 0% | 0% | F | 0.101 | F | 0.545 | 10000 | F | 2018 |
| | | | | | | | | | | | | | | | | |
| | | | | | | | | | | | | | | | | |
| (5498) Roberts Rd | 0.07 | 10000 | F | 98% | 1% | 1% | 0% | 0% | 0% | C | 0.101 | F | 0.579 | 11000 | F | 2018 |
| | | | | | | | | | | | | | | | | |
| | | | | | | | | | | | | | | | | |
| (5498) Roberts Rd | 0.42 | 10000 | F | 98% | 1% | 1% | 0% | 0% | 0% | F | 0.102 | F | 0.59 | 11000 | F | 2018 |
| | | | | | | | | | | | | | | | | |
| | | | | | | | | | | | | | | | | |
| (5498) Roberts Rd | 0.24 | 9300 | F | 98% | 1% | 1% | 0% | 0% | 0% | F | 0.105 | F | 0.69 | 10000 | F | 2018 |
| | | | | | | | | | | | | | | | | |
| | | | | | | | | | | | | | | | | |
| (5498) Roberts Rd | 0.90 | 8500 | F | 98% | 1% | 1% | 0% | 0% | 0% | F | 0.109 | F | 0.715 | 9000 | F | 2018 |
| | | | | | | | | | | | | | | | | |
| | | | | | | | | | | | | | | | | |
| (5499) Colony View Dr | 0.21 | 830 | R | | | | | | | | NA | | | NA | | 12/18/2001 |
| | | | | | | | | | | | | | | | | |
| | | | | | | | | | | | | | | | | |
| (5499) Colony View Dr | 0.18 | 1500 | R | | | | | | | | NA | | | NA | | 12/18/2001 |
| | | | | | | | | | | | | | | | | |
| | | | | | | | | | | | | | | | | |
| (5499) Colony View Dr | 0.07 | 970 | R | | | | | | | | NA | | | NA | | 10/18/2001 |
| | | | | | | | | | | | | | | | | |
| | | | | | | | | | | | | | | | | |

Virginia Department of Transportation
Traffic Engineering Division
2018
Annual Average Daily Traffic Volume Estimates By Section of Route
Fairfax Maintenance Area

| Route | Length | AADT | QA | 4Tire | Bus | -----Truck----- | | | | QC | K Factor | QK | Dir Factor | AAWDT | QW | Year |
|-------------------------------|--------|------|----|-------|-----|-----------------|--------|--------|--------|----|-------------|----|---------------|-------|----|------------|
| | | | | | | 2Axle | 3+Axle | 1Trail | 2Trail | | | | | | | |
| Fairfax County | | | | | | | | | | | | | | | | |
| (5500) Van Thompson Rd | 0.66 | 220 | R | | | | | | | | NA | | | NA | | 06/08/2015 |
| | | | | | | | | | | | | | | | | |
| (5501) Capella Ave | 0.08 | 1500 | R | | | | | | | | NA | | | NA | | 10/30/2001 |
| (5501) Capella Ave | 0.07 | 1100 | R | | | | | | | | NA | | | NA | | 12/18/2008 |
| (5501) Capella Ave | 0.14 | 1400 | R | | | | | | | | NA | | | NA | | 10/30/2001 |
| (5501) Capella Ave | 0.07 | 1400 | R | | | | | | | | NA | | | NA | | 10/30/2001 |
| (5501) Capella Ave | 0.07 | 1300 | R | | | | | | | | NA | | | NA | | 12/18/2008 |
| (5501) Capella Ave | 0.07 | 1900 | R | | | | | | | | NA | | | NA | | 10/30/2001 |
| (5501) Virgo Ct | 0.07 | 90 | R | | | | | | | | NA | | | NA | | 10/29/2001 |
| (5502) Lyra Ct | 0.05 | 90 | R | | | | | | | | NA | | | NA | | 10/09/2001 |
| (5503) Orion Ct | 0.04 | 40 | R | | | | | | | | NA | | | NA | | 10/09/2001 |
| (5503) Orion Ct | 0.13 | 300 | R | | | | | | | | NA | | | NA | | 10/09/2001 |
| (5504) Vandola Ct | 0.09 | 150 | R | | | | | | | | NA | | | NA | | 10/24/2001 |
| (5505) Scorpio Ct | 0.10 | 180 | R | | | | | | | | NA | | | NA | | 10/24/2001 |
| (5505) Scorpio Lane | 0.05 | 230 | R | | | | | | | | NA | | | NA | | 12/18/2008 |
| (5505) Scorpio Lane | 0.08 | 260 | R | | | | | | | | NA | | | NA | | 12/18/2008 |
| (5506) Mellett Ct | 0.04 | 80 | R | | | | | | | | NA | | | NA | | 10/24/2001 |
| (5507) Lee Chapel Rd Frontage | 0.04 | 6 | R | | | | | | | | NA | | | NA | | 1986 |
| (5508) Rockwell Ct | 0.16 | 370 | R | | | | | | | | NA | | | NA | | 10/24/2001 |
| (5509) Pueblo Ct | 0.08 | 360 | R | | | | | | | | NA | | | NA | | 12/18/2008 |
| (5509) Pueblo Ct | 0.05 | 80 | R | | | | | | | | NA | | | NA | | 10/24/2001 |
| (5510) Lundy Pl | 0.12 | 110 | R | | | | | | | | NA | | | NA | | 12/05/2014 |

Virginia Department of Transportation
Traffic Engineering Division
2018
Annual Average Daily Traffic Volume Estimates By Section of Route
Fairfax Maintenance Area

| Route | Length | AADT | QA | 4Tire | Bus | -----Truck----- | | | | QC | K Factor | QK | Dir Factor | AAWDT | QW | Year |
|-----------------------|--------|------|----|-------|-----|-----------------|--------|--------|--------|----|-------------|----|---------------|-------|----|------------|
| | | | | | | 2Axle | 3+Axle | 1Trail | 2Trail | | | | | | | |
| Fairfax County | | | | | | | | | | | | | | | | |
| (5510) Lundy Pl | 0.04 | 270 | R | | | | | | | | NA | | NA | | | 10/24/2001 |
| | | | | | | | | | | | | | | | | |
| (5511) Lundy Ct | 0.05 | 100 | R | | | | | | | | NA | | NA | | | 10/24/2001 |
| (5512) Fushsini Ct | 0.13 | 260 | R | | | | | | | | NA | | NA | | | 10/24/2001 |
| (5513) Hatches Ct | 0.10 | 360 | R | | | | | | | | NA | | NA | | | 10/24/2001 |
| (5514) Box Oak Ct | 0.09 | 840 | R | | | | | | | | NA | | NA | | | 05/27/2015 |
| (5515) Langbrook Rd | 0.38 | 460 | F | 96% | 1% | 2% | 1% | 0% | 0% | C | 0.106 | F | 0.649 | 500 | F | 2018 |
| (5515) Langbrook Rd | 0.05 | 790 | R | | | | | | | | NA | | NA | | | 01/02/2002 |
| (5515) Langbrook Rd | 0.09 | 670 | R | | | | | | | | NA | | NA | | | 01/02/2002 |
| (5515) Langbrook Rd | 0.05 | 590 | R | | | | | | | | NA | | NA | | | 03/16/2009 |
| (5515) Langbrook Rd | 0.05 | 590 | R | | | | | | | | NA | | NA | | | 01/02/2002 |
| (5516) Mineola Ct | 0.07 | 100 | R | | | | | | | | NA | | NA | | | 01/02/2002 |
| (5517) Merryvale Ct | 0.13 | 160 | R | | | | | | | | NA | | NA | | | 01/02/2002 |
| (5518) Commack Ct | 0.09 | 120 | R | | | | | | | | NA | | NA | | | 01/02/2002 |
| (5519) Greenlawn Ct | 0.09 | 140 | R | | | | | | | | NA | | NA | | | 01/02/2002 |
| (5520) Lorcom Ct | 0.11 | 150 | R | | | | | | | | NA | | NA | | | 01/02/2002 |
| (5521) Harmon Pl | 0.10 | 120 | R | | | | | | | | NA | | NA | | | 01/02/2002 |
| (5521) Harrmon Pl | 0.09 | 160 | R | | | | | | | | NA | | NA | | | 01/02/2002 |
| (5522) Bridgeton Ct | 0.15 | 240 | R | | | | | | | | NA | | NA | | | 01/02/2002 |
| (5523) Lavell Ct | 0.11 | 150 | R | | | | | | | | NA | | NA | | | 01/02/2002 |
| (5524) Hofstra Ct | 0.05 | 50 | R | | | | | | | | NA | | NA | | | 12/05/2014 |

Virginia Department of Transportation
Traffic Engineering Division
2018
Annual Average Daily Traffic Volume Estimates By Section of Route
Fairfax Maintenance Area

| Route | Length | AADT | QA | 4Tire | Bus | -----Truck----- | | | | QC | K Factor | QK | Dir Factor | AAWDT | QW | Year |
|------------------------|--------|------|----|-------|-----|-----------------|--------|--------|--------|----|-------------|----|---------------|-------|----|------------|
| | | | | | | 2Axle | 3+Axle | 1Trail | 2Trail | | | | | | | |
| Fairfax County | | | | | | | | | | | | | | | | |
| (5525) Beachplum Dr | 0.13 | 140 | R | | | | | | | | NA | | | NA | | 05/26/2015 |
| (5525) Beachplum Dr | 0.07 | 190 | R | | | | | | | | NA | | | NA | | 06/08/2015 |
| (5526) Goldflower Ct | 0.19 | 180 | R | | | | | | | | NA | | | NA | | 11/05/2001 |
| (5526) Goldflower Ct | 0.05 | 30 | R | | | | | | | | NA | | | NA | | 12/05/2014 |
| (5527) Hollygrape Lane | 0.09 | 30 | R | | | | | | | | NA | | | NA | | 05/26/2015 |
| (5528) Silverleaf Dr | 0.16 | 90 | R | | | | | | | | NA | | | NA | | 11/05/2001 |
| (5528) Silverleaf Dr | 0.13 | 90 | R | | | | | | | | NA | | | NA | | 11/05/2001 |
| (5529) Willowbrook Rd | 0.34 | 690 | R | | | | | | | | NA | | | NA | | 11/05/2001 |
| (5530) Spelman Dr | 0.03 | 890 | R | | | | | | | | NA | | | NA | | 12/15/2008 |
| (5530) Spelman Dr | 0.07 | 900 | R | | | | | | | | NA | | | NA | | 12/15/2008 |
| (5530) Spelman Dr | 0.06 | 820 | R | | | | | | | | NA | | | NA | | 02/05/2015 |
| (5530) Spelman Dr | 0.08 | 230 | R | | | | | | | | NA | | | NA | | 12/15/2008 |
| (5530) Spelman Dr | 0.16 | 80 | R | | | | | | | | NA | | | NA | | 12/15/2008 |
| (5531) Sweet Gum Pl | 0.09 | 340 | R | | | | | | | | NA | | | NA | | 12/15/2008 |
| (5531) Sweet Gum Pl | 0.06 | 210 | R | | | | | | | | NA | | | NA | | 02/05/2015 |
| (5531) Sweet Gum Pl | 0.11 | 130 | R | | | | | | | | NA | | | NA | | 12/05/2014 |
| (5532) Sprouse Ct | 0.09 | 100 | R | | | | | | | | NA | | | NA | | 08/12/2009 |
| (5533) Strause Ct | 0.06 | 170 | R | | | | | | | | NA | | | NA | | 12/05/2001 |
| (5534) Skyron Pl | 0.11 | 100 | R | | | | | | | | NA | | | NA | | 08/12/2009 |
| (5535) Sontag Way | 0.04 | 50 | R | | | | | | | | NA | | | NA | | 12/05/2014 |
| (5535) Sontag Way | 0.07 | 280 | R | | | | | | | | NA | | | NA | | 12/15/2008 |

Virginia Department of Transportation
Traffic Engineering Division
2018
Annual Average Daily Traffic Volume Estimates By Section of Route
Fairfax Maintenance Area

| Route | Length | AADT | QA | 4Tire | Bus | -----Truck----- | | | | QC | K Factor | QK | Dir Factor | AAWDT | QW | Year |
|------------------------------|--------|------|----|-------|-----|-----------------|--------|--------|--------|----|-------------|----|---------------|-------|----|------------|
| | | | | | | 2Axle | 3+Axle | 1Trail | 2Trail | | | | | | | |
| Fairfax County | | | | | | | | | | | | | | | | |
| (5535) Sontag Way | 0.07 | 320 | R | | | | | | | | NA | | | NA | | 12/15/2008 |
| (5535) Sontag Way | 0.05 | 330 | R | | | | | | | | NA | | | NA | | 02/05/2015 |
| (5535) Sontag Way | 0.09 | 360 | R | | | | | | | | NA | | | NA | | 02/05/2015 |
| (5535) Sontag Way | 0.07 | 450 | R | | | | | | | | NA | | | NA | | 12/15/2008 |
| (5535) Sontag Way | 0.06 | 680 | R | | | | | | | | NA | | | NA | | 12/15/2008 |
| (5536) Rochambeau Pl | 0.05 | 190 | R | | | | | | | | NA | | | NA | | 12/15/2008 |
| (5536) Rochambeau Pl | 0.11 | 80 | R | | | | | | | | NA | | | NA | | 12/05/2014 |
| (5537) Rookings Ct | 0.07 | 60 | R | | | | | | | | NA | | | NA | | 08/17/2015 |
| (5538) Rockefeller Lane | 0.04 | 470 | R | | | | | | | | NA | | | NA | | 1986 |
| (5538) Rockefeller Lane | 0.14 | 190 | F | 96% | 3% | 1% | 0% | 0% | 0% | C | 0.134 | F | 0.621 | 200 | F | 2018 |
| (5538) Rockefeller Lane | 0.11 | 690 | F | 96% | 3% | 1% | 0% | 0% | 0% | C | 0.130 | F | 0.648 | 740 | F | 2018 |
| (5538) Rockefeller Lane | 0.04 | 290 | R | | | | | | | | NA | | | NA | | 1986 |
| (5538) Rockefeller Lane | 0.03 | 790 | R | | | | | | | | NA | | | NA | | 12/15/2008 |
| (5538) Rockefeller Lane | 0.25 | 620 | R | | | | | | | | NA | | | NA | | 12/15/2008 |
| (5538) Rockefeller Lane | 0.06 | 420 | R | | | | | | | | NA | | | NA | | 12/15/2008 |
| (5538) Rockefeller Lane | 0.09 | 450 | R | | | | | | | | NA | | | NA | | 12/15/2008 |
| (5538) Rockefeller Lane | 0.06 | 640 | R | | | | | | | | NA | | | NA | | 12/15/2008 |
| (5539) Red Horse Tavern Lane | 0.07 | 200 | R | | | | | | | | NA | | | NA | | 12/15/2008 |
| (5539) Red Horse Tavern Lane | 0.18 | 150 | R | | | | | | | | NA | | | NA | | 12/15/2008 |
| (5539) Red Horse Tavern Lane | 0.10 | 220 | R | | | | | | | | NA | | | NA | | 12/15/2008 |
| (5540) Ridge Ford Dr | 0.09 | 250 | R | | | | | | | | NA | | | NA | | 01/15/2009 |
| (5540) Ridge Ford Dr | 0.14 | 140 | R | | | | | | | | NA | | | NA | | 05/27/2015 |
| (5540) Ridge Ford Dr | 0.16 | 190 | R | | | | | | | | NA | | | NA | | 01/15/2009 |

Virginia Department of Transportation
Traffic Engineering Division
2018
Annual Average Daily Traffic Volume Estimates By Section of Route
Fairfax Maintenance Area

| Route | Length | AADT | QA | 4Tire | Bus | -----Truck----- | | | | QC | K Factor | QK | Dir Factor | AAWDT | QW | Year |
|------------------------|--------|------|----|-------|-----|-----------------|--------------------------|--------|--------|----|-------------|----|---------------|-------|----|------------|
| | | | | | | 2Axle | 3+Axle | 1Trail | 2Trail | | | | | | | |
| Fairfax County | | | | | | | | | | | | | | | | |
| (5540) Ridge Ford Dr | 0.07 | 620 | R | | | | Begin Loop | | | | | NA | | NA | | 12/17/2001 |
| (5540) Ridge Ford Dr | 0.07 | 790 | R | | | | 29-5574 Longmead Ct | | | | | NA | | NA | | 12/17/2001 |
| (5540) Ridge Ford Dr | 0.06 | 920 | R | | | | 29-5548 Judson Ct | | | | | NA | | NA | | 12/17/2001 |
| (5540) Ridge Ford Dr | 0.19 | 1800 | R | | | | 29-5541 S, Brook Ford Rd | | | | | NA | | NA | | 01/15/2009 |
| (5540) Ridge Ford Dr | 0.13 | 2700 | R | | | | 29-5541 N, Brook Ford Rd | | | | | NA | | NA | | 01/15/2009 |
| (5541) Brook Ford Rd | 0.17 | 1100 | R | | | | 29-5540 W, Ridge Ford Dr | | | | | NA | | NA | | 12/17/2001 |
| (5541) Brook Ford Rd | 0.21 | 440 | R | | | | 29-5542 Crossin Ct | | | | | NA | | NA | | 12/17/2001 |
| (5541) Brook Ford Rd | 0.06 | 290 | R | | | | 29-5543 Kerrwood St | | | | | NA | | NA | | 12/17/2001 |
| (5541) Brook Ford Rd | 0.23 | 270 | R | | | | 29-5547 Arbutus Ct | | | | | NA | | NA | | 12/17/2001 |
| (5541) Brook Ford Rd | 0.06 | 630 | R | | | | 29-5545 Quintana Ct | | | | | NA | | NA | | 12/17/2001 |
| (5542) Crossin Ct | 0.09 | 170 | R | | | | 29-5541 Brook Ford Rd | | | | | NA | | NA | | 12/17/2001 |
| (5543) Kerrwood St | 0.06 | 210 | R | | | | Dead End | | | | | NA | | NA | | 12/17/2001 |
| (5543) Kerrwood St | 0.07 | 210 | R | | | | 29-5541 Brook Ford Rd | | | | | NA | | NA | | 12/17/2001 |
| (5544) Carrindale Ct | 0.05 | 90 | R | | | | Dead End | | | | | NA | | NA | | 12/17/2001 |
| (5544) Carrindale Ct | 0.05 | 100 | R | | | | 29-5543 Kerrwood St | | | | | NA | | NA | | 12/17/2001 |
| (5545) Quintana Ct | 0.05 | 100 | R | | | | Cul-de-Sac | | | | | NA | | NA | | 12/17/2001 |
| (5545) Quintana Ct | 0.05 | 160 | R | | | | 29-5546 Strattondale Ct | | | | | NA | | NA | | 01/15/2009 |
| (5546) Strattondale Ct | 0.08 | 120 | R | | | | 29-5541 Brook Ford Rd | | | | | NA | | NA | | 12/17/2001 |
| (5547) Arbutus Ct | 0.05 | 60 | R | | | | Cul-de-Sac | | | | | NA | | NA | | 12/17/2001 |
| (5548) Judson Ct | 0.07 | 100 | R | | | | 29-5541 Brook Ford Rd | | | | | NA | | NA | | 12/17/2001 |
| (5549) Lamont Ct | 0.08 | 1100 | R | | | | Cul-de-Sac | | | | | NA | | NA | | 01/02/2002 |
| | | | | | | | 29-5515 Langbrook Rd | | | | | | | | | |

Virginia Department of Transportation
 Traffic Engineering Division
 2018
 Annual Average Daily Traffic Volume Estimates By Section of Route
 Fairfax Maintenance Area

| Route | Length | AADT | QA | 4Tire | Bus | -----Truck----- | | | | QC | K Factor | QK | Dir Factor | AAWDT | QW | Year |
|-----------------------|--------|------|----|-------|-----|-----------------|--------------------------------|--------|--------|----|-------------|----|---------------|-------|----|------------|
| | | | | | | 2Axle | 3+Axle | 1Trail | 2Trail | | | | | | | |
| Fairfax County | | | | | | | | | | | | | | | | |
| (5550) Cherwek Dr | 0.17 | 840 | R | | | | From: Dead End | | | | | NA | | NA | | 02/04/2015 |
| (5550) Cherwek Dr | 0.09 | 2200 | R | | | | From: 29-5551 Sebrell St | | | | | NA | | NA | | 02/25/2009 |
| | | | | | | | To: US 1 Richmond Hwy | | | | | | | | | |
| (5551) Sebrell St | 0.12 | 520 | R | | | | From: Dead End | | | | | NA | | NA | | 05/26/2015 |
| | | | | | | | To: 29-5550 Cherwek Dr | | | | | | | | | |
| (5552) Leyton Pl | 0.06 | 90 | R | | | | From: Cul-de-Sac | | | | | NA | | NA | | 01/02/2002 |
| | | | | | | | To: 29-5515 Langbrook Rd | | | | | | | | | |
| (5553) Trappers Pl | 0.06 | 140 | R | | | | From: 29-5560 Game Lord Dr | | | | | NA | | NA | | 1986 |
| (5553) Trappers Pl | 0.03 | 45 | R | | | | From: 29-5554 Moose Ct | | | | | NA | | NA | | 12/05/2014 |
| | | | | | | | To: Cul-de-Sac | | | | | | | | | |
| (5554) Moose Ct | 0.06 | 90 | R | | | | From: Cul-de-Sac | | | | | NA | | NA | | 12/02/2001 |
| | | | | | | | To: 29-5553 Trappers Pl | | | | | | | | | |
| (5555) Welford St | 0.03 | 20 | R | | | | From: Dead End | | | | | NA | | NA | | 01/07/2015 |
| (5555) Welford St | 0.06 | 120 | R | | | | From: 29-5558 Grimsley St | | | | | NA | | NA | | 02/25/2009 |
| (5555) Welford St | 0.06 | 170 | R | | | | From: 29-5557 Caledonia St | | | | | NA | | NA | | 02/25/2009 |
| (5555) Welford St | 0.06 | 240 | R | | | | From: 29-5556 Fitzroy St | | | | | NA | | NA | | 02/25/2009 |
| | | | | | | | To: 29-3191 Frye Rd | | | | | | | | | |
| (5556) Fitzroy St | 0.17 | 130 | R | | | | From: 29-3723 Steadman St | | | | | NA | | NA | | 02/25/2009 |
| | | | | | | | To: 29-5555 Welford St | | | | | | | | | |
| (5557) Caledonia St | 0.17 | 180 | R | | | | From: 29-3723 Steadman St | | | | | NA | | NA | | 02/25/2009 |
| | | | | | | | To: 29-5555 Welford St | | | | | | | | | |
| (5558) Grimsley St | 0.17 | 140 | R | | | | From: 29-3723 Steadman St | | | | | NA | | NA | | 02/25/2009 |
| | | | | | | | To: 29-5555 Welford St | | | | | | | | | |
| (5559) Pomegranate Ct | 0.09 | 70 | R | | | | From: 29-3191 Frye Rd | | | | | NA | | NA | | 12/05/2014 |
| | | | | | | | To: Cul-de-Sac | | | | | | | | | |
| (5560) Game Lord Dr | 0.13 | 940 | R | | | | From: 29-5563 Begin Loop | | | | | NA | | NA | | 12/15/2008 |
| (5560) Game Lord Dr | 0.08 | 450 | R | | | | From: 29-5853 Reservation Dr | | | | | NA | | NA | | 12/15/2008 |
| (5560) Game Lord Dr | 0.14 | 440 | R | | | | From: 29-5553 Trappers Pl | | | | | NA | | NA | | 12/07/2001 |
| (5560) Game Lord Dr | 0.19 | 180 | R | | | | From: 29-5564 Harness Horse Ct | | | | | NA | | NA | | 12/15/2008 |
| (5560) Game Lord Dr | 0.03 | 260 | R | | | | From: 29-5562 Bird Dog Ct | | | | | NA | | NA | | 12/15/2008 |
| (5560) Game Lord Dr | 0.09 | 330 | R | | | | From: 29-5561 Bear Ct | | | | | NA | | NA | | 12/15/2008 |
| | | | | | | | To: 29-4592 Cottontail Ct | | | | | | | | | |

Virginia Department of Transportation
Traffic Engineering Division
2018
Annual Average Daily Traffic Volume Estimates By Section of Route
Fairfax Maintenance Area

| Route | Length | AADT | QA | 4Tire | Bus | -----Truck----- | | | | QC | K Factor | QK | Dir Factor | AAWDT | QW | Year |
|-------------------------|--------|------|----|-------|-----|--------------------------------|--------|--------|--------|----|-------------|----|---------------|-------|----|------------|
| | | | | | | 2Axle | 3+Axle | 1Trail | 2Trail | | | | | | | |
| Fairfax County | | | | | | | | | | | | | | | | |
| (5560) Game Lord Dr | 0.03 | 1300 | R | | | From: 29-4592 Cottontail Ct | | | | | NA | | NA | | | 02/05/2015 |
| | | | | | | To: 29-5563 End Loop | | | | | | | | | | |
| (5561) Bear Ct | 0.05 | 80 | R | | | From: 29-5560 Game Lord Dr | | | | | NA | | NA | | | 08/12/2009 |
| | | | | | | To: Cul-de-Sac | | | | | | | | | | |
| (5562) Bird Dog Ct | 0.06 | 70 | R | | | From: Cul-de-Sac | | | | | NA | | NA | | | 12/05/2001 |
| | | | | | | To: 29-5560 Game Lord Dr | | | | | | | | | | |
| (5563) Saddlemount Ct | 0.05 | 90 | R | | | From: 29-5560 Game Lord Dr | | | | | NA | | NA | | | 12/05/2001 |
| | | | | | | To: Cul-de-Sac | | | | | | | | | | |
| (5564) Harness Horse Ct | 0.05 | 90 | R | | | From: Cul-de-Sac | | | | | NA | | NA | | | 12/05/2001 |
| | | | | | | To: 29-5560 Game Lord Dr | | | | | | | | | | |
| (5565) Queenston St | 0.43 | 200 | R | | | From: 29-4183 Forrester Blvd | | | | | NA | | NA | | | 03/16/2009 |
| | | | | | | To: 29-4183 Forrester Blvd | | | | | | | | | | |
| (5566) Seabright Rd | 0.10 | 310 | R | | | From: 29-5567 Wickham Rd | | | | | NA | | NA | | | 01/15/2009 |
| | | | | | | To: 29-4183 Forrester Blvd | | | | | | | | | | |
| (5567) Wickham Rd | 0.02 | 270 | R | | | From: Dead End | | | | | NA | | NA | | | 05/27/2015 |
| | | | | | | To: 29-5566 Seabright Rd | | | | | | | | | | |
| (5567) Wickham Rd | 0.07 | 430 | R | | | From: 29-4131 Carleigh Pkwy | | | | | NA | | NA | | | 01/15/2009 |
| | | | | | | To: 29-4131 Carleigh Pkwy | | | | | | | | | | |
| (5568) Silvervine Lane | 0.28 | 400 | R | | | From: 29-4580 Field Master Dr | | | | | NA | | NA | | | 12/16/2008 |
| | | | | | | To: 29-4580 Field Master Dr | | | | | | | | | | |
| (5569) Briarcliff Dr | 0.12 | 110 | R | | | From: Cul-de-Sac | | | | | NA | | NA | | | 12/05/2014 |
| | | | | | | To: 29-4576 Woodview Dr | | | | | | | | | | |
| (5569) Briarcliff Dr | 0.09 | 260 | R | | | From: 29-640 Sydenstricker Rd | | | | | NA | | NA | | | 02/17/2009 |
| | | | | | | To: 29-640 Sydenstricker Rd | | | | | | | | | | |
| (5569) Briarcliff Dr | 0.07 | 190 | R | | | From: 29-8099 Heather Point Dr | | | | | NA | | NA | | | 05/01/2003 |
| | | | | | | To: 29-8099 Heather Point Dr | | | | | | | | | | |
| (5570) Hall St | 0.16 | 180 | R | | | From: Dead End | | | | | NA | | NA | | | 12/18/2001 |
| | | | | | | To: 29-5572 Lovejoy Ct | | | | | | | | | | |
| (5570) Hall St | 0.16 | 340 | R | | | From: 29-5571 Reseca Lane | | | | | NA | | NA | | | 12/18/2001 |
| | | | | | | To: 29-5571 Reseca Lane | | | | | | | | | | |
| (5570) Hall St | 0.07 | 830 | R | | | From: 29-1031 Hillside Rd | | | | | NA | | NA | | | 12/18/2001 |
| | | | | | | To: 29-1031 Hillside Rd | | | | | | | | | | |
| (5571) Reseca Lane | 0.05 | 120 | R | | | From: 0.05 MW 29-5570 | | | | | NA | | NA | | | 12/18/2001 |
| | | | | | | To: 29-5570 Hall St | | | | | | | | | | |
| (5571) Reseca Lane | 0.10 | 170 | R | | | From: Dead End | | | | | NA | | NA | | | 12/18/2001 |
| | | | | | | To: Dead End | | | | | | | | | | |
| (5572) Lovejoy Ct | 0.07 | 160 | R | | | From: Cul-de-Sac | | | | | NA | | NA | | | 12/18/2001 |
| | | | | | | To: 29-5570 Hall St | | | | | | | | | | |
| (5573) Veranda Dr | 0.14 | 240 | R | | | From: Cul-de-Sac | | | | | NA | | NA | | | 08/13/2009 |
| | | | | | | To: 29-1031 Hillside Rd | | | | | | | | | | |

Virginia Department of Transportation
Traffic Engineering Division
2018
Annual Average Daily Traffic Volume Estimates By Section of Route
Fairfax Maintenance Area

| Route | Length | AADT | QA | 4Tire | Bus | -----Truck----- | | | | QC | K Factor | QK | Dir Factor | AAWDT | QW | Year |
|-----------------------------|--------|------|----|-------|-----|-----------------|--------|--------|--------|----|-------------|----|---------------|-------|----|------------|
| | | | | | | 2Axle | 3+Axle | 1Trail | 2Trail | | | | | | | |
| Fairfax County | | | | | | | | | | | | | | | | |
| (5574) Longmead Ct | 0.08 | 130 | R | | | | | | | | NA | | | NA | | 12/17/2001 |
| | | | | | | | | | | | | | | | | |
| (5575) Bluffwood Ct | 0.03 | 50 | R | | | | | | | | NA | | | NA | | 12/17/2001 |
| (5576) Hillary St | 0.13 | 3200 | R | | | | | | | | NA | | | NA | | 03/16/2009 |
| (5576) Hillary St | 0.17 | 1600 | R | | | | | | | | NA | | | NA | | 01/07/2015 |
| (5577) Rockshire St | 0.12 | 940 | R | | | | | | | | NA | | | NA | | 04/07/2015 |
| (5578) Kings Cross Rd | 0.10 | 150 | R | | | | | | | | NA | | | NA | | 07/11/2018 |
| (5578) Kings Cross Rd | 0.03 | 20 | R | | | | | | | | NA | | | NA | | 12/05/2014 |
| (5579) Queens Gate Ct | 0.11 | 80 | R | | | | | | | | NA | | | NA | | 12/05/2014 |
| (5580) Freds Oak Rd | 0.24 | 270 | R | | | | | | | | NA | | | NA | | 05/08/2003 |
| (5580) Freds Oak Rd | 0.18 | 990 | R | | | | | | | | NA | | | NA | | 10/31/2001 |
| (5580) Freds Oak Rd | 0.12 | 1200 | R | | | | | | | | NA | | | NA | | 03/04/2009 |
| (5580) Freds Oak Rd | 0.10 | 1300 | R | | | | | | | | NA | | | NA | | 05/27/2015 |
| (5581) Mulberry Bottom Lane | 0.06 | 1400 | R | | | | | | | | NA | | | NA | | 12/16/2008 |
| (5581) Mulberry Bottom Lane | 0.08 | 1200 | R | | | | | | | | NA | | | NA | | 12/16/2008 |
| (5581) Mulberry Bottom Lane | 0.10 | 670 | R | | | | | | | | NA | | | NA | | 01/08/2015 |
| (5581) Mulberry Bottom Lane | 0.07 | 1400 | R | | | | | | | | NA | | | NA | | 12/16/2008 |
| (5581) Mulberry Bottom Lane | 0.04 | 1000 | R | | | | | | | | NA | | | NA | | 12/16/2008 |
| (5581) Mulberry Bottom Lane | 0.06 | 1100 | R | | | | | | | | NA | | | NA | | 12/16/2008 |
| (5581) Mulberry Bottom Lane | 0.11 | 980 | R | | | | | | | | NA | | | NA | | 12/16/2008 |
| (5581) Mulberry Bottom Lane | 0.07 | 450 | R | | | | | | | | NA | | | NA | | 05/26/2015 |
| (5581) Mulberry Bottom Lane | 0.08 | 1000 | R | | | | | | | | NA | | | NA | | 12/16/2008 |
| (5581) Mulberry Bottom Lane | 0.14 | 140 | R | | | | | | | | NA | | | NA | | 12/05/2014 |

Virginia Department of Transportation
Traffic Engineering Division
2018
Annual Average Daily Traffic Volume Estimates By Section of Route
Fairfax Maintenance Area

| Route | Length | AADT | QA | 4Tire | Bus | -----Truck----- | | | | QC | K Factor | QK | Dir Factor | AAWDT | QW | Year |
|------------------------------|--------|------|----|-------|-----|-----------------|--------|--------|--------|----|-------------|----|---------------|-------|----|------------|
| | | | | | | 2Axle | 3+Axle | 1Trail | 2Trail | | | | | | | |
| Fairfax County | | | | | | | | | | | | | | | | |
| (5582) Mineral Spring Ct | 0.13 | 110 | R | | | | | | | | NA | | | NA | | 12/05/2014 |
| | | | | | | | | | | | | | | | | |
| (5583) Huntersend Rd | 0.02 | 5 | R | | | | | | | | NA | | | NA | | 08/11/2009 |
| (5584) Double Creek Ct | 0.12 | 180 | R | | | | | | | | NA | | | NA | | 08/11/2009 |
| (5585) Raspberry Plain Pl | 0.06 | 340 | R | | | | | | | | NA | | | NA | | 12/15/2008 |
| (5585) Raspberry Plain Pl | 0.13 | 140 | R | | | | | | | | NA | | | NA | | 12/05/2014 |
| (5586) Red Lion Tavern Ct | 0.05 | 50 | R | | | | | | | | NA | | | NA | | 12/05/2014 |
| (5587) Rothery Ct | 0.05 | 50 | R | | | | | | | | NA | | | NA | | 12/05/2014 |
| (5588) Rural Plains Pl | 0.04 | 70 | R | | | | | | | | NA | | | NA | | 08/12/2009 |
| (5589) Cobblestone Ct | 0.11 | 120 | R | | | | | | | | NA | | | NA | | 12/05/2014 |
| Town of Clifton | | | | | | | | | | | | | | | | |
| (5590) Newman Rd | 0.17 | 2000 | F | 98% | 1% | 1% | 0% | 0% | 0% | C | 0.179 | F | 0.898 | 2100 | F | 2018 |
| Fairfax County | | | | | | | | | | | | | | | | |
| (5590) Newman Rd | 0.61 | 2000 | N | 98% | 1% | 1% | 0% | 0% | 0% | N | 0.179 | F | 0.898 | 2100 | N | 2018 |
| (5590) Newman Rd | 1.21 | 830 | R | | | | | | | | NA | | | NA | | 03/16/2009 |
| (5591) Clifton Creek Dr | 0.13 | 120 | R | | | | | | | | NA | | | NA | | 05/27/2015 |
| Town of Clifton | | | | | | | | | | | | | | | | |
| (5591) Clifton Creek Dr | 0.20 | 110 | R | | | | | | | | NA | | | NA | | 03/10/2009 |
| (5591) Clifton Creek Dr | 0.10 | 190 | R | | | | | | | | NA | | | NA | | 03/10/2009 |
| Fairfax County | | | | | | | | | | | | | | | | |
| (5592) Lowmoor Rd | 0.09 | 140 | R | | | | | | | | NA | | | NA | | 12/16/2008 |
| (5592) Lowmoor Rd | 0.07 | 100 | R | | | | | | | | NA | | | NA | | 01/08/2015 |
| (5593) Lowmoor Ct | 0.05 | 90 | R | | | | | | | | NA | | | NA | | 08/11/2009 |
| (5594) Golden Ball Tavern Ct | 0.40 | 2300 | R | | | | | | | | NA | | | NA | | 12/15/2008 |

Virginia Department of Transportation
Traffic Engineering Division
2018
Annual Average Daily Traffic Volume Estimates By Section of Route
Fairfax Maintenance Area

| Route | Length | AADT | QA | 4Tire | Bus | -----Truck----- | | | | QC | K Factor | QK | Dir Factor | AAWDT | QW | Year |
|------------------------------|--------|------|----|-------|-----|--------------------------------|--------|--------|--------|----|-------------|----|---------------|-------|----|------------|
| | | | | | | 2Axle | 3+Axle | 1Trail | 2Trail | | | | | | | |
| Fairfax County | | | | | | | | | | | | | | | | |
| (5594) Golden Ball Tavern Ct | 0.30 | 1100 | R | | | From: 0.40 ME 29-4521 | | | | | NA | | | NA | | 02/05/2015 |
| | | | | | | To: Cul-de-Sac | | | | | | | | | | |
| (5595) Brantleigh Pl | 0.13 | 100 | R | | | From: Cul-de-Sac | | | | | NA | | | NA | | 08/27/2001 |
| | | | | | | To: 29-612 Colchester Rd | | | | | | | | | | |
| (5596) Villa Park Rd | 0.04 | 2200 | R | | | From: 29-1132 Ben Franklin Rd | | | | | NA | | | NA | | 03/03/2009 |
| | | | | | | To: 29-5686 Kite Flyer Ct | | | | | | | | | | |
| (5596) Villa Park Rd | 0.05 | 2600 | R | | | From: 29-5687 Stringer Ct | | | | | NA | | | NA | | 06/08/2015 |
| | | | | | | To: 29-617 Backlick Rd | | | | | | | | | | |
| (5596) Villa Park Rd | 0.23 | 2900 | R | | | From: 29-5687 Stringer Ct | | | | | NA | | | NA | | 08/23/2016 |
| | | | | | | To: 29-617 Backlick Rd | | | | | | | | | | |
| (5597) Lincolnwood Dr | 0.06 | 130 | R | | | From: Cul-de-Sac | | | | | NA | | | NA | | 10/24/2001 |
| | | | | | | To: 29-5598 Lincolnwood Ct | | | | | | | | | | |
| (5597) Lincolnwood Dr | 0.17 | 540 | R | | | From: 29-5598 Lincolnwood Ct | | | | | NA | | | NA | | 10/30/2001 |
| | | | | | | To: 29-645 Burke Lake Rd | | | | | | | | | | |
| (5598) Lincolnwood Ct | 0.06 | 140 | R | | | From: Cul-de-Sac | | | | | NA | | | NA | | 10/24/2001 |
| | | | | | | To: 29-5599 Renton Dr | | | | | | | | | | |
| (5598) Lincolnwood Ct | 0.05 | 240 | R | | | From: 29-5599 Renton Dr | | | | | NA | | | NA | | 03/03/2009 |
| | | | | | | To: 29-5597 Lincolnwood Dr | | | | | | | | | | |
| (5599) Renton Dr | 0.05 | 110 | R | | | From: 29-5598 Lincolnwood Ct | | | | | NA | | | NA | | 10/24/2001 |
| | | | | | | To: Cul-de-Sac | | | | | | | | | | |
| (5600) Flagpole Lane | 0.30 | 2700 | F | 97% | 1% | 1% | 0% | 0% | 0% | C | 0.175 | F | 0.717 | 2900 | F | 2018 |
| | | | | | | From: 29-5605 White Granite Dr | | | | | | | | | | |
| (5600) Bushman Dr | 0.48 | 1900 | F | 96% | 1% | 2% | 1% | 0% | 0% | C | 0.103 | F | 0.502 | 2100 | F | 2018 |
| | | | | | | From: 29-5177 Borge St | | | | | | | | | | |
| (5600) Bushman Dr | 0.22 | 3200 | F | 97% | 1% | 1% | 0% | 0% | 0% | C | 0.105 | F | 0.718 | 3400 | F | 2018 |
| | | | | | | From: End State Maintenance | | | | | | | | | | |
| | | | | | | To: 29-655 Blake Lane | | | | | | | | | | |
| (5601) Dahill Pl | 0.04 | 50 | R | | | From: Dead End | | | | | NA | | | NA | | 12/05/2014 |
| | | | | | | To: 29-5602 Vengo Ct | | | | | | | | | | |
| (5601) Dahill Pl | 0.07 | 110 | R | | | From: 29-5602 Vengo Ct | | | | | NA | | | NA | | 01/20/2015 |
| | | | | | | To: 29-2903 Berlee Dr | | | | | | | | | | |
| (5601) Dahill Pl | 0.05 | 60 | R | | | From: 29-2903 Berlee Dr | | | | | NA | | | NA | | 12/05/2014 |
| | | | | | | To: Dead End | | | | | | | | | | |
| (5602) Vengo Ct | 0.04 | 45 | R | | | From: 29-5601 Dahill Pl | | | | | NA | | | NA | | 12/05/2014 |
| | | | | | | To: Cul-de-Sac | | | | | | | | | | |
| (5603) Bushie Ct | 0.05 | 60 | R | | | From: 29-2903 Berlee Dr | | | | | NA | | | NA | | 12/05/2014 |
| | | | | | | To: Cul-de-Sac | | | | | | | | | | |
| (5604) Larstan Dr | 0.07 | 510 | R | | | From: WCL Alexandria | | | | | NA | | | NA | | 01/18/2017 |
| | | | | | | To: 29-2903 Berlee Dr | | | | | | | | | | |
| (5604) Larstan Dr | 0.07 | 320 | R | | | From: 29-2903 Berlee Dr | | | | | NA | | | NA | | 01/20/2015 |
| | | | | | | To: 29-5634 Stanby Ct | | | | | | | | | | |
| (5604) Larstan Dr | 0.04 | 180 | R | | | From: 29-5634 Stanby Ct | | | | | NA | | | NA | | 01/20/2015 |
| | | | | | | To: 29-5635 Vicki Ct | | | | | | | | | | |

Virginia Department of Transportation
Traffic Engineering Division
2018
Annual Average Daily Traffic Volume Estimates By Section of Route
Fairfax Maintenance Area

| Route | Length | AADT | QA | 4Tire | Bus | -----Truck----- | | | | QC | K Factor | QK | Dir Factor | AAWDT | QW | Year |
|------------------------|--------|------|----|-------|-----|-----------------|--------|--------|--------|----|-------------|----|---------------|-------|----|------------|
| | | | | | | 2Axle | 3+Axle | 1Trail | 2Trail | | | | | | | |
| Fairfax County | | | | | | | | | | | | | | | | |
| 5604 Larstan Dr | 0.09 | 60 | R | | | | | | | | NA | | | NA | | 12/05/2014 |
| | | | | | | | | | | | | | | | | |
| 5605 White Granite Dr | 0.23 | 3900 | F | 98% | 1% | 1% | 0% | 0% | 0% | C | 0.118 | F | 0.795 | 4200 | F | 2018 |
| 5605 White Granite Dr | 0.16 | 4800 | R | | | | | | | | NA | | | NA | | 11/08/2005 |
| 5606 Eastwood Ct | 0.14 | 90 | R | | | | | | | | NA | | | NA | | 12/05/2014 |
| 5607 Adams Park Ct | 0.11 | 490 | R | | | | | | | | NA | | | NA | | 05/26/2015 |
| 5608 Blake Lane | 0.07 | 4300 | R | | | | | | | | NA | | | NA | | 02/02/2015 |
| 5609 Recreation Lane | 0.32 | 160 | R | | | | | | | | NA | | | NA | | 01/20/2015 |
| 5610 Triad Way | 0.08 | 60 | R | | | | | | | | NA | | | NA | | 07/22/2009 |
| 5611 Castle Pl | 0.10 | 7200 | R | | | | | | | | NA | | | NA | | 02/24/2009 |
| 5612 Thorne Rd | 0.09 | 5100 | R | | | | | | | | NA | | | NA | | 1991 |
| 5613 Maxine Ct | 0.10 | 40 | R | | | | | | | | NA | | | NA | | 12/05/2014 |
| 5613 Maxine Ct | 0.10 | 90 | R | | | | | | | | NA | | | NA | | 12/05/2014 |
| 5614 High St | 0.21 | 410 | R | | | | | | | | NA | | | NA | | 02/23/2009 |
| 5615 Rawlins Rd | 0.21 | 710 | R | | | | | | | | NA | | | NA | | 05/26/2015 |
| 5616 Ardley Ct | 0.16 | 320 | R | | | | | | | | NA | | | NA | | 05/28/2015 |
| 5617 Horseman Lane | 0.15 | 40 | R | | | | | | | | NA | | | NA | | 05/26/2015 |
| 5618 Leewood Forest Dr | 0.16 | 800 | R | | | | | | | | NA | | | NA | | 01/20/2015 |
| 5619 Hardwick Pl | 0.15 | 440 | R | | | | | | | | NA | | | NA | | 1997 |
| 5620 Oleander Ave | 0.09 | 510 | R | | | | | | | | NA | | | NA | | 11/08/2005 |

Virginia Department of Transportation
Traffic Engineering Division
2018
Annual Average Daily Traffic Volume Estimates By Section of Route
Fairfax Maintenance Area

| Route | Length | AADT | QA | 4Tire | Bus | -----Truck----- | | | | QC | K Factor | QK | Dir Factor | AAWDT | QW | Year |
|-----------------------|--------|------|----|-------|-----|-----------------------------|--------|--------|--------|----|-------------|----|---------------|-------|----|------------|
| | | | | | | 2Axle | 3+Axle | 1Trail | 2Trail | | | | | | | |
| Fairfax County | | | | | | | | | | | | | | | | |
| (5620) Oleander Ave | 0.05 | 570 | R | | | | | | | | NA | | | NA | | 11/08/2005 |
| | | | | | | From: 29-5621 Pepperwood Ct | | | | | | | | | | |
| | | | | | | To: 29-5623 Logway Rd | | | | | | | | | | |
| (5620) Oleander Ave | 0.10 | 1000 | R | | | | | | | | NA | | | NA | | 11/08/2005 |
| | | | | | | From: 29-5625 Brightlea Dr | | | | | | | | | | |
| (5620) Oleander Ave | 0.06 | 610 | R | | | | | | | | NA | | | NA | | 02/02/2015 |
| | | | | | | From: 29-5622 Nursery Lane | | | | | | | | | | |
| (5620) Oleander Ave | 0.19 | 910 | R | | | | | | | | NA | | | NA | | 03/09/2009 |
| | | | | | | From: 29-701 Sutton Rd | | | | | | | | | | |
| (5621) Pepperwood Ct | 0.05 | 45 | R | | | | | | | | NA | | | NA | | 12/05/2014 |
| | | | | | | From: Cul-de-Sac | | | | | | | | | | |
| | | | | | | To: 29-5620 Oleander Ave | | | | | | | | | | |
| (5622) Nursery Lane | 0.04 | 10 | R | | | | | | | | NA | | | NA | | 12/05/2014 |
| | | | | | | From: 29-5620 Oleander Ave | | | | | | | | | | |
| | | | | | | To: Dead End | | | | | | | | | | |
| (5623) Logway Rd | 0.05 | 160 | R | | | | | | | | NA | | | NA | | 11/08/2005 |
| | | | | | | From: 29-5625 Brightlea Dr | | | | | | | | | | |
| (5623) Logway Rd | 0.08 | 240 | R | | | | | | | | NA | | | NA | | 11/08/2005 |
| | | | | | | From: 29-5624 Snowbound Ct | | | | | | | | | | |
| | | | | | | To: 29-5620 Oleander Ave | | | | | | | | | | |
| (5624) Snowbound Ct | 0.08 | 60 | R | | | | | | | | NA | | | NA | | 12/05/2014 |
| | | | | | | From: 0.08 MW 29-5623 | | | | | | | | | | |
| (5624) Snowbound Ct | 0.06 | 60 | R | | | | | | | | NA | | | NA | | 12/05/2014 |
| | | | | | | From: 29-5623 Logway Rd | | | | | | | | | | |
| | | | | | | To: Dead End | | | | | | | | | | |
| (5625) Brightlea Dr | 0.13 | 340 | R | | | | | | | | NA | | | NA | | 02/02/2015 |
| | | | | | | From: 29-783 Edgelea Rd | | | | | | | | | | |
| (5625) Brightlea Dr | 0.08 | 280 | R | | | | | | | | NA | | | NA | | 02/02/2015 |
| | | | | | | From: 29-5623 Logway Rd | | | | | | | | | | |
| (5625) Brightlea Dr | 0.11 | 290 | R | | | | | | | | NA | | | NA | | 02/02/2015 |
| | | | | | | From: 29-5626 Crossbow Ct | | | | | | | | | | |
| | | | | | | To: 29-5620 Oleander Ave | | | | | | | | | | |
| (5626) Crossbow Ct | 0.03 | 40 | R | | | | | | | | NA | | | NA | | 12/08/2014 |
| | | | | | | From: 29-5625 Brightlea Dr | | | | | | | | | | |
| | | | | | | To: Dead End | | | | | | | | | | |
| (5627) Blue Robin Ct | 0.06 | 80 | R | | | | | | | | NA | | | NA | | 12/08/2014 |
| | | | | | | From: Cul-de-Sac | | | | | | | | | | |
| | | | | | | To: 29-5640 Folkstone Dr | | | | | | | | | | |
| (5628) Twinbrook Rd | 0.14 | 160 | R | | | | | | | | NA | | | NA | | 12/08/2014 |
| | | | | | | From: Cul-de-Sac | | | | | | | | | | |
| (5628) Twinbrook Rd | 0.19 | 2500 | R | | | | | | | | NA | | | NA | | 02/12/2009 |
| | | | | | | From: 29-5629 Boyett Ct | | | | | | | | | | |
| | | | | | | To: 29-652 Twinbrook Rd | | | | | | | | | | |
| (5629) Boyett Ct | 0.18 | 140 | R | | | | | | | | NA | | | NA | | 05/26/2015 |
| | | | | | | From: Cul-de-Sac | | | | | | | | | | |
| | | | | | | To: 29-5628 Twinbrook Rd | | | | | | | | | | |
| (5630) Bradfield Dr | 0.11 | 130 | R | | | | | | | | NA | | | NA | | 12/08/2014 |
| | | | | | | From: Dead End | | | | | | | | | | |
| (5630) Bradfield Dr | 0.05 | 350 | R | | | | | | | | NA | | | NA | | 01/29/2009 |
| | | | | | | From: 29-6443 Capon Hill Pl | | | | | | | | | | |
| (5630) Bradfield Dr | 0.08 | 410 | R | | | | | | | | NA | | | NA | | 01/29/2009 |
| | | | | | | From: 29-620 Braddock Rd | | | | | | | | | | |
| | | | | | | To: 29-5632 Claytonia Lane | | | | | | | | | | |

Virginia Department of Transportation
Traffic Engineering Division
2018
Annual Average Daily Traffic Volume Estimates By Section of Route
Fairfax Maintenance Area

| Route | Length | AADT | QA | 4Tire | Bus | -----Truck----- | | | | QC | K Factor | QK | Dir Factor | AAWDT | QW | Year |
|-----------------------|--------|------|----|-------|-----|-----------------|-------------------------------|--------|--------|----|-------------|----|---------------|-------|----|------------|
| | | | | | | 2Axle | 3+Axle | 1Trail | 2Trail | | | | | | | |
| Fairfax County | | | | | | | | | | | | | | | | |
| (5630) Bradfield Dr | 0.11 | 480 | R | | | | From: 29-5632 Claytonia Lane | | | | NA | | | NA | | 01/29/2009 |
| (5630) Bradfield Dr | 0.07 | 420 | R | | | | To: 29-5631 Bradfield Ct | | | | NA | | | NA | | 01/29/2009 |
| (5631) Bradfield Ct | 0.15 | 200 | R | | | | From: 29-5637 Burnetta Dr | | | | NA | | | NA | | 05/12/2003 |
| (5632) Claytonia Lane | 0.04 | 210 | R | | | | To: Cul-de-Sac | | | | NA | | | NA | | 01/29/2009 |
| (5632) Claytonia Lane | 0.12 | 200 | R | | | | From: 29-5630 Bradfield Dr | | | | NA | | | NA | | 01/29/2009 |
| (5633) Claytonia Ct | 0.07 | 70 | R | | | | To: 29-5633 Claytonia Ct | | | | NA | | | NA | | 12/08/2014 |
| (5634) Stanby Ct | 0.10 | 100 | R | | | | From: 29-3663 King David Blvd | | | | NA | | | NA | | 12/08/2014 |
| (5635) Vicki Ct | 0.08 | 70 | R | | | | To: Cul-de-Sac | | | | NA | | | NA | | 12/08/2014 |
| (5636) Kenerson Dr | 0.08 | 120 | R | | | | From: Dead End | | | | NA | | | NA | | 12/08/2014 |
| (5636) Kenerson Dr | 0.09 | 230 | R | | | | To: 29-5638 Kenerson Ct | | | | NA | | | NA | | 02/10/2009 |
| (5636) Kenerson Dr | 0.07 | 180 | R | | | | From: 29-5637 Burnetta Dr | | | | NA | | | NA | | 02/10/2009 |
| (5636) Kenerson Dr | 0.11 | 130 | R | | | | To: 29-4922 Bexley Lane | | | | NA | | | NA | | 12/08/2014 |
| (5637) Burnetta Dr | 0.08 | 470 | R | | | | From: Dead End | | | | NA | | | NA | | 02/10/2009 |
| (5637) Burnetta Dr | 0.03 | 620 | R | | | | To: 29-5636 Kenerson Dr | | | | NA | | | NA | | 02/10/2009 |
| (5637) Burnetta Dr | 0.03 | 590 | R | | | | From: 29-651 Guinea Rd | | | | NA | | | NA | | 05/27/2015 |
| (5637) Burnetta Dr | 0.07 | 180 | R | | | | To: 29-5468 King Solomon Dr | | | | NA | | | NA | | 05/27/2015 |
| (5638) Kenerson Ct | 0.05 | 70 | R | | | | From: 29-5630 Bradfield Dr | | | | NA | | | NA | | 12/08/2014 |
| (5639) Rock Manor Ct | 0.08 | 60 | R | | | | To: Dead End | | | | NA | | | NA | | 12/08/2014 |
| (5640) Folkstone Dr | 1.11 | 1400 | F | 97% | 2% | 1% | 0% | 0% | 0% | C | 0.165 | F | 0.725 | 1500 | F | 2018 |
| (5641) Treadwell Lane | 0.28 | 160 | R | | | | From: 29-5636 Kenerson Dr | | | | NA | | | NA | | 12/08/2014 |
| (5642) Fort Lee St | 0.12 | 90 | R | | | | To: Cul-de-Sac | | | | NA | | | NA | | 12/08/2014 |
| | | | | | | | From: 29-5640 Folkstone Dr | | | | | | | | | |

Virginia Department of Transportation
Traffic Engineering Division
2018
Annual Average Daily Traffic Volume Estimates By Section of Route
Fairfax Maintenance Area

| Route | Length | AADT | QA | 4Tire | Bus | -----Truck----- | | | | QC | K Factor | QK | Dir Factor | AAWDT | QW | Year |
|--------------------------|--------|------|----|-------|-----|-----------------|--------|--------|--------|----|-------------|----|---------------|-------|----|------------|
| | | | | | | 2Axle | 3+Axle | 1Trail | 2Trail | | | | | | | |
| Fairfax County | | | | | | | | | | | | | | | | |
| (5642) Fort Lee St | 0.24 | 110 | R | | | | | | | | NA | | | NA | | 12/08/2014 |
| | | | | | | | | | | | | | | | | |
| (5643) Harvest Glen Ct | 0.09 | 70 | R | | | | | | | | NA | | | NA | | 12/08/2014 |
| | | | | | | | | | | | | | | | | |
| (5644) Richfield Rd | 0.06 | 70 | R | | | | | | | | NA | | | NA | | 12/08/2014 |
| | | | | | | | | | | | | | | | | |
| (5644) Richfield Rd | 0.14 | 330 | R | | | | | | | | NA | | | NA | | 12/16/2008 |
| | | | | | | | | | | | | | | | | |
| (5644) Richfield Rd | 0.09 | 1200 | R | | | | | | | | NA | | | NA | | 01/08/2015 |
| | | | | | | | | | | | | | | | | |
| (5644) Richfield Rd | 0.09 | 1100 | R | | | | | | | | NA | | | NA | | 12/16/2008 |
| | | | | | | | | | | | | | | | | |
| (5644) Richfield Rd | 0.05 | 1400 | R | | | | | | | | NA | | | NA | | 01/08/2015 |
| | | | | | | | | | | | | | | | | |
| (5644) Richfield Rd | 0.06 | 1300 | R | | | | | | | | NA | | | NA | | 12/16/2008 |
| | | | | | | | | | | | | | | | | |
| (5645) Turlock Rd | 0.04 | 180 | R | | | | | | | | NA | | | NA | | 12/16/2008 |
| | | | | | | | | | | | | | | | | |
| (5645) Turlock Rd | 0.12 | 120 | R | | | | | | | | NA | | | NA | | 12/08/2014 |
| | | | | | | | | | | | | | | | | |
| (5646) Laural Valley Way | 0.18 | 160 | R | | | | | | | | NA | | | NA | | 12/16/2008 |
| | | | | | | | | | | | | | | | | |
| (5647) Ballston Dr | 0.07 | 150 | R | | | | | | | | NA | | | NA | | 12/16/2008 |
| | | | | | | | | | | | | | | | | |
| (5647) Ballston Dr | 0.06 | 70 | R | | | | | | | | NA | | | NA | | 12/08/2014 |
| | | | | | | | | | | | | | | | | |
| (5648) Ballston Ct | 0.05 | 60 | R | | | | | | | | NA | | | NA | | 12/08/2014 |
| | | | | | | | | | | | | | | | | |
| (5649) Tangier Dr | 0.08 | 70 | R | | | | | | | | NA | | | NA | | 12/08/2014 |
| | | | | | | | | | | | | | | | | |
| (5649) Tangier Dr | 0.16 | 160 | R | | | | | | | | NA | | | NA | | 08/11/2009 |
| | | | | | | | | | | | | | | | | |
| (5650) Hickory Creek Ct | 0.17 | 90 | R | | | | | | | | NA | | | NA | | 12/08/2014 |
| | | | | | | | | | | | | | | | | |
| (5651) Shesue St | 0.04 | NA | | | | | | | | | NA | | | NA | | |
| | | | | | | | | | | | | | | | | |
| (5651) Shesue St | 0.26 | 1100 | R | | | | | | | | NA | | | NA | | 07/25/2018 |
| | | | | | | | | | | | | | | | | |
| (5651) Shesue St | 0.07 | 870 | R | | | | | | | | NA | | | NA | | 09/15/2005 |
| | | | | | | | | | | | | | | | | |
| (5651) Shesue St | 0.11 | 840 | R | | | | | | | | NA | | | NA | | 07/25/2018 |
| | | | | | | | | | | | | | | | | |

Virginia Department of Transportation
Traffic Engineering Division
2018
Annual Average Daily Traffic Volume Estimates By Section of Route
Fairfax Maintenance Area

| Route | Length | AADT | QA | 4Tire | Bus | -----Truck----- | | | | QC | K Factor | QK | Dir Factor | AAWDT | QW | Year |
|--------------------------|--------|------|----|-------|-----|-----------------|--------|--------|--------|----|-------------|----|---------------|-------|----|------------|
| | | | | | | 2Axle | 3+Axle | 1Trail | 2Trail | | | | | | | |
| Fairfax County | | | | | | | | | | | | | | | | |
| (5652) Jaysmith St | 0.43 | 200 | R | | | | | | | | NA | | NA | | | 07/25/2018 |
| | | | | | | | | | | | | | | | | |
| (5652) Jaysmith St | 0.04 | 70 | R | | | | | | | | NA | | NA | | | 07/12/2018 |
| | | | | | | | | | | | | | | | | |
| (5653) Oxfordshire Rd | 0.08 | 45 | R | | | | | | | | NA | | NA | | | 12/08/2014 |
| | | | | | | | | | | | | | | | | |
| (5654) Brandenburg Ct | 0.09 | 45 | R | | | | | | | | NA | | NA | | | 12/08/2014 |
| | | | | | | | | | | | | | | | | |
| (5655) Galpin Ct | 0.10 | 45 | R | | | | | | | | NA | | NA | | | 12/08/2014 |
| | | | | | | | | | | | | | | | | |
| (5656) Teton Meadow Lane | 0.04 | 5 | R | | | | | | | | NA | | NA | | | 1986 |
| | | | | | | | | | | | | | | | | |
| (5657) Water Oak Dr | 0.12 | 350 | R | | | | | | | | NA | | NA | | | 02/02/2015 |
| | | | | | | | | | | | | | | | | |
| (5657) Water Oak Dr | 0.08 | 250 | R | | | | | | | | NA | | NA | | | 02/02/2015 |
| | | | | | | | | | | | | | | | | |
| (5657) Water Oak Dr | 0.09 | 130 | R | | | | | | | | NA | | NA | | | 12/08/2014 |
| | | | | | | | | | | | | | | | | |
| (5658) Bohicket Ct | 0.04 | 90 | R | | | | | | | | NA | | NA | | | 12/08/2014 |
| | | | | | | | | | | | | | | | | |
| (5659) Railroad Vine Ct | 0.05 | 100 | R | | | | | | | | NA | | NA | | | 12/08/2014 |
| | | | | | | | | | | | | | | | | |
| (5660) Cavalcade St | 0.20 | 430 | R | | | | | | | | NA | | NA | | | 07/25/2018 |
| | | | | | | | | | | | | | | | | |
| (5660) Cavalcade St | 0.08 | 650 | R | | | | | | | | NA | | NA | | | 09/14/2005 |
| | | | | | | | | | | | | | | | | |
| (5660) Cavalcade St | 0.11 | 260 | R | | | | | | | | NA | | NA | | | 07/25/2018 |
| | | | | | | | | | | | | | | | | |
| (5660) Cavalcade St | 0.13 | 240 | R | | | | | | | | NA | | NA | | | 09/14/2005 |
| | | | | | | | | | | | | | | | | |
| (5661) Man O War Lane | 0.05 | 80 | R | | | | | | | | NA | | NA | | | 12/05/2001 |
| | | | | | | | | | | | | | | | | |
| (5662) Cattle Lane | 0.11 | 90 | R | | | | | | | | NA | | NA | | | 12/08/2014 |
| | | | | | | | | | | | | | | | | |
| (5663) War Admiral St | 0.04 | 320 | R | | | | | | | | NA | | NA | | | 09/15/2005 |
| | | | | | | | | | | | | | | | | |
| (5663) War Admiral St | 0.20 | 240 | R | | | | | | | | NA | | NA | | | 07/25/2018 |
| | | | | | | | | | | | | | | | | |
| (5663) War Admiral St | 0.16 | 210 | R | | | | | | | | NA | | NA | | | 09/15/2005 |
| | | | | | | | | | | | | | | | | |
| (5664) Runaway Lane | 0.34 | 250 | R | | | | | | | | NA | | NA | | | 08/07/2018 |
| | | | | | | | | | | | | | | | | |

Virginia Department of Transportation
Traffic Engineering Division
2018
Annual Average Daily Traffic Volume Estimates By Section of Route
Fairfax Maintenance Area

| Route | Length | AADT | QA | 4Tire | Bus | -----Truck----- | | | | QC | K Factor | QK | Dir Factor | AAWDT | QW | Year |
|-------------------------|--------|------|----|-------|-----|-------------------------------|--------|--------|--------|----|-------------|----|---------------|-------|----|------------|
| | | | | | | 2Axle | 3+Axle | 1Trail | 2Trail | | | | | | | |
| Fairfax County | | | | | | | | | | | | | | | | |
| (5665) Lunenburg Rd | 0.10 | 200 | R | | | From 29-3824 Minburn St | | | | | NA | | NA | | | 09/15/2005 |
| (5665) Lunenburg Rd | 0.15 | 230 | R | | | To 29-5691 Spring Hollow Lane | | | | | NA | | NA | | | 09/15/2005 |
| (5665) Lunenburg Rd | 0.05 | 5 | R | | | From 29-3823 Columbine St | | | | | NA | | NA | | | 12/08/2014 |
| | | | | | | To Dead End | | | | | | | | | | |
| (5666) Aaron Ct | 0.18 | 60 | R | | | From Cul-de-Sac | | | | | NA | | NA | | | 12/08/2014 |
| | | | | | | To 29-3824 Minburn St | | | | | | | | | | |
| (5667) Treton Woods Ave | 0.04 | 20 | R | | | From Cul-de-Sac | | | | | NA | | NA | | | 12/08/2014 |
| (5667) Treton Woods Ave | 0.07 | 70 | R | | | From 29-5690 Alsace Ct | | | | | NA | | NA | | | 07/12/2018 |
| | | | | | | To 29-3824 Minburn St | | | | | | | | | | |
| (5668) Darlene Lane | 0.12 | 40 | R | | | From 29-5671 Club View Dr | | | | | NA | | NA | | | 12/08/2014 |
| (5668) Darlene Lane | 0.04 | 10 | R | | | To Dead End: Gap | | | | | NA | | NA | | | 12/08/2014 |
| | | | | | | To 29-3828 Chesapeake Dr | | | | | | | | | | |
| (5669) Neuse Way | 0.09 | 40 | R | | | From 0.09 SW 29-328 | | | | | NA | | NA | | | 12/08/2014 |
| (5669) Neuse Way | 0.07 | 40 | R | | | To 29-3828 Chesapeake Dr | | | | | NA | | NA | | | 12/08/2014 |
| | | | | | | To Dead End | | | | | | | | | | |
| (5670) Pamlico Lane | 0.10 | 50 | R | | | From 0.10 MW 29-3828 | | | | | NA | | NA | | | 12/08/2014 |
| (5670) Pamlico Lane | 0.10 | 70 | R | | | To 29-3828 Chesapeake Dr | | | | | NA | | NA | | | 12/08/2014 |
| | | | | | | To Dead End | | | | | | | | | | |
| (5671) Club View Dr | 0.26 | 170 | R | | | From Dead End | | | | | NA | | NA | | | 01/15/2015 |
| (5671) Club View Dr | 0.51 | 340 | R | | | To 29-5668 Darlene Lane | | | | | NA | | NA | | | 07/25/2018 |
| | | | | | | To 29-603 Beach Mill Rd | | | | | | | | | | |
| (5672) Walker Woods Dr | 0.40 | 80 | R | | | From Cul-de-Sac | | | | | NA | | NA | | | 12/08/2014 |
| | | | | | | To 29-681 Walker Rd | | | | | | | | | | |
| (5673) Doulton Ct | 0.13 | 540 | R | | | From 29-5675 Herend Pl | | | | | NA | | NA | | | 01/28/2002 |
| (5673) Doulton Ct | 0.13 | 170 | R | | | To 29-5677 Jensen Pl | | | | | NA | | NA | | | 01/24/2002 |
| | | | | | | To Cul-de-Sac | | | | | | | | | | |
| (5674) Demby Dr | 0.04 | 610 | R | | | From 29-620 Braddock Rd | | | | | NA | | NA | | | 01/28/2002 |
| (5674) Demby Dr | 0.17 | 450 | R | | | To 29-5676 Ceraline Dr | | | | | NA | | NA | | | 02/11/2009 |
| | | | | | | To 29-5677 Jensen Pl | | | | | | | | | | |
| (5674) Demby Dr | 0.04 | 450 | R | | | From 29-5677 Jensen Pl | | | | | NA | | NA | | | 01/28/2002 |
| (5674) Demby Dr | 0.11 | 180 | R | | | To 29-7086 Tiffin Pl | | | | | NA | | NA | | | 01/24/2002 |
| | | | | | | To Cul-de-Sac | | | | | | | | | | |

Virginia Department of Transportation
Traffic Engineering Division
2018
Annual Average Daily Traffic Volume Estimates By Section of Route
Fairfax Maintenance Area

| Route | Length | AADT | QA | 4Tire | Bus | -----Truck----- | | | | QC | K Factor | QK | Dir Factor | AAWDT | QW | Year |
|--------------------------|--------|------|----|-------|-----|-----------------|--------|--------|--------|----|-------------|----|---------------|-------|----|------------|
| | | | | | | 2Axle | 3+Axle | 1Trail | 2Trail | | | | | | | |
| Fairfax County | | | | | | | | | | | | | | | | |
| (5675) Herend Pl | 0.06 | 380 | R | | | | | | | | NA | | | NA | | 01/28/2002 |
| (5675) Herend Pl | 0.10 | 860 | R | | | | | | | | NA | | | NA | | 01/28/2002 |
| (5675) Herend Pl | 0.07 | 130 | R | | | | | | | | NA | | | NA | | 01/24/2002 |
| (5676) Ceraline Dr | 0.11 | 170 | R | | | | | | | | NA | | | NA | | 01/24/2002 |
| (5676) Ceraline Dr | 0.18 | 480 | R | | | | | | | | NA | | | NA | | 01/28/2002 |
| (5676) Ceraline Dr | 0.08 | 330 | R | | | | | | | | NA | | | NA | | 01/28/2002 |
| (5676) Ceraline Ct | 0.11 | 130 | R | | | | | | | | NA | | | NA | | 01/24/2002 |
| (5677) Jensen Pl | 0.06 | 270 | R | | | | | | | | NA | | | NA | | 01/28/2002 |
| (5677) Jensen Pl | 0.07 | 360 | R | | | | | | | | NA | | | NA | | 02/11/2009 |
| (5677) Jensen Pl | 0.13 | 180 | R | | | | | | | | NA | | | NA | | 01/24/2002 |
| (5678) Miller Heights Rd | 1.31 | 1900 | F | 97% | 1% | 1% | 0% | 0% | 0% | C | 0.106 | F | 0.507 | 2100 | F | 2018 |
| (5678) Miller Heights Rd | 0.07 | 440 | R | | | | | | | | NA | | | NA | | 08/22/2005 |
| (5678) Miller Heights Rd | 0.11 | 420 | R | | | | | | | | NA | | | NA | | 08/22/2005 |
| (5678) Miller Heights Rd | 0.06 | 270 | R | | | | | | | | NA | | | NA | | 08/27/2005 |
| (5679) Conestoga Ct | 0.12 | 100 | R | | | | | | | | NA | | | NA | | 12/08/2014 |
| (5680) Tattersall Trail | 0.09 | 4 | R | | | | | | | | NA | | | NA | | 1997 |
| (5680) Tattersall Trail | 0.16 | 150 | R | | | | | | | | NA | | | NA | | 12/08/2014 |
| (5680) Tattersall Trail | 0.16 | 140 | R | | | | | | | | NA | | | NA | | 12/08/2014 |
| (5681) Cranbrook Lane | 0.19 | 140 | R | | | | | | | | NA | | | NA | | 12/08/2014 |
| (5681) Cranbrook Lane | 0.06 | 260 | R | | | | | | | | NA | | | NA | | 02/02/2015 |
| (5681) Cranbrook Lane | 0.03 | 310 | R | | | | | | | | NA | | | NA | | 02/02/2015 |
| (5681) Cranbrook Lane | 0.10 | 430 | R | | | | | | | | NA | | | NA | | 02/02/2015 |

Virginia Department of Transportation
Traffic Engineering Division
2018
Annual Average Daily Traffic Volume Estimates By Section of Route
Fairfax Maintenance Area

| Route | Length | AADT | QA | 4Tire | Bus | -----Truck----- | | | | QC | K Factor | QK | Dir Factor | AAWDT | QW | Year |
|---------------------------|--------|------|----|-------|-----|-----------------|--------|--------|--------|----|-------------|----|---------------|-------|----|------------|
| | | | | | | 2Axle | 3+Axle | 1Trail | 2Trail | | | | | | | |
| Fairfax County | | | | | | | | | | | | | | | | |
| (5682) Overton Ct | 0.08 | 80 | R | | | | | | | | NA | | | NA | | 08/11/2009 |
| | | | | | | | | | | | | | | | | |
| | | | | | | | | | | | | | | | | |
| (5683) Kilkeel Ct | 0.08 | 90 | R | | | | | | | | NA | | | NA | | 12/08/2014 |
| | | | | | | | | | | | | | | | | |
| | | | | | | | | | | | | | | | | |
| (5684) Langton Arms Ct | 0.09 | 100 | R | | | | | | | | NA | | | NA | | 12/08/2014 |
| | | | | | | | | | | | | | | | | |
| | | | | | | | | | | | | | | | | |
| (5685) Iron Stove Ct | 0.03 | 70 | R | | | | | | | | NA | | | NA | | 12/08/2014 |
| | | | | | | | | | | | | | | | | |
| | | | | | | | | | | | | | | | | |
| (5686) Kite Flyer Ct | 0.04 | 70 | R | | | | | | | | NA | | | NA | | 12/08/2014 |
| | | | | | | | | | | | | | | | | |
| | | | | | | | | | | | | | | | | |
| (5687) Stringer Ct | 0.04 | 70 | R | | | | | | | | NA | | | NA | | 12/08/2014 |
| | | | | | | | | | | | | | | | | |
| | | | | | | | | | | | | | | | | |
| (5688) Devenish Dr | 0.18 | 130 | R | | | | | | | | NA | | | NA | | 12/08/2014 |
| | | | | | | | | | | | | | | | | |
| | | | | | | | | | | | | | | | | |
| (5689) Blenheim Dr | 0.13 | 110 | R | | | | | | | | NA | | | NA | | 12/08/2014 |
| | | | | | | | | | | | | | | | | |
| | | | | | | | | | | | | | | | | |
| (5690) Alsace Ct | 0.05 | 40 | R | | | | | | | | NA | | | NA | | 12/08/2014 |
| | | | | | | | | | | | | | | | | |
| | | | | | | | | | | | | | | | | |
| (5691) Spring Hollow Lane | 0.07 | 40 | R | | | | | | | | NA | | | NA | | 12/08/2014 |
| | | | | | | | | | | | | | | | | |
| | | | | | | | | | | | | | | | | |
| (5692) Yarnwood Ct | 0.03 | 1300 | R | | | | | | | | NA | | | NA | | 08/11/2009 |
| | | | | | | | | | | | | | | | | |
| | | | | | | | | | | | | | | | | |
| (5693) Cameron Brown Ct | 0.04 | 230 | R | | | | | | | | NA | | | NA | | 01/08/2015 |
| | | | | | | | | | | | | | | | | |
| | | | | | | | | | | | | | | | | |
| (5693) Cameron Brown Ct | 0.07 | 1400 | R | | | | | | | | NA | | | NA | | 03/03/2009 |
| | | | | | | | | | | | | | | | | |
| | | | | | | | | | | | | | | | | |
| (5693) Angus Ct | 0.10 | 860 | R | | | | | | | | NA | | | NA | | 08/11/2009 |
| | | | | | | | | | | | | | | | | |
| | | | | | | | | | | | | | | | | |
| (5694) Dynatech Ct | 0.08 | 450 | R | | | | | | | | NA | | | NA | | 01/08/2015 |
| | | | | | | | | | | | | | | | | |
| | | | | | | | | | | | | | | | | |
| (5695) Cluny Ct | 0.10 | 590 | R | | | | | | | | NA | | | NA | | 08/11/2009 |
| | | | | | | | | | | | | | | | | |
| | | | | | | | | | | | | | | | | |
| (5696) Twist Lane | 0.09 | 980 | R | | | | | | | | NA | | | NA | | 08/11/2009 |
| | | | | | | | | | | | | | | | | |
| | | | | | | | | | | | | | | | | |
| (5697) Vertain Ct | 0.11 | 150 | R | | | | | | | | NA | | | NA | | 01/23/2002 |
| | | | | | | | | | | | | | | | | |
| | | | | | | | | | | | | | | | | |
| (5698) Hickory Vale Lane | 0.11 | 70 | R | | | | | | | | NA | | | NA | | 12/08/2014 |
| | | | | | | | | | | | | | | | | |
| | | | | | | | | | | | | | | | | |

Virginia Department of Transportation
Traffic Engineering Division
2018
Annual Average Daily Traffic Volume Estimates By Section of Route
Fairfax Maintenance Area

| Route | Length | AADT | QA | 4Tire | Bus | -----Truck----- | | | | QC | K Factor | QK | Dir Factor | AAWDT | QW | Year |
|---------------------------|--------|------|----|-------|-----|---------------------------------|--------|--------|--------|----|-------------|----|---------------|-------|----|------------|
| | | | | | | 2Axle | 3+Axle | 1Trail | 2Trail | | | | | | | |
| Fairfax County | | | | | | | | | | | | | | | | |
| (5699) Follin Farm Lane | 0.05 | 40 | R | | | From 0.05 MW 29-3823 | | | | | NA | | | NA | | 12/08/2014 |
| (5699) Follin Farm Lane | 0.07 | 40 | R | | | To 29-3823 Columbine St | | | | | NA | | | NA | | 12/08/2014 |
| | | | | | | From Dead End | | | | | | | | | | |
| (5700) William Terry Dr | 0.27 | 90 | R | | | From 29-2505 Wickens Rd | | | | | NA | | | NA | | 03/10/2009 |
| | | | | | | To 29-8742 Aryness Dr | | | | | | | | | | |
| (5701) Bent Creek Lane | 0.11 | 150 | R | | | From 29-702 Beulah Rd | | | | | NA | | | NA | | 10/14/2016 |
| (5701) Bent Creek Lane | 0.07 | 60 | R | | | To 29-5702 Stone Meadow Way | | | | | NA | | | NA | | 12/08/2014 |
| | | | | | | From Cul-de-Sac | | | | | | | | | | |
| (5702) Stone Meadow Way | 0.12 | 60 | R | | | To Cul-de-Sac | | | | | NA | | | NA | | 12/08/2014 |
| | | | | | | From 29-5701 Bent Creek Lane | | | | | | | | | | |
| (5703) White Chimney Lane | 0.33 | 230 | R | | | From 29-683 Leigh Mill Rd | | | | | NA | | | NA | | 08/06/2018 |
| (5703) White Chimney Lane | 0.21 | 90 | R | | | To 29-5704 White Chimney Ct | | | | | NA | | | NA | | 12/08/2014 |
| | | | | | | From Dead End | | | | | | | | | | |
| (5704) White Chimney Ct | 0.03 | 50 | R | | | To Cul-de-Sac | | | | | NA | | | NA | | 12/08/2014 |
| | | | | | | From 29-5703 White Chimney Lane | | | | | | | | | | |
| (5705) Clarkes Landing Dr | 0.13 | 390 | R | | | From 29-671 Vale Rd | | | | | NA | | | NA | | 08/17/2005 |
| (5705) Clarkes Landing Dr | 0.09 | 340 | R | | | To 29-5706 Stamper Ct | | | | | NA | | | NA | | 08/17/2005 |
| | | | | | | From 29-5707 Timberlake Court | | | | | | | | | | |
| (5705) Clarkes Landing Dr | 0.23 | 290 | R | | | To 29-5708 Timberline Dr | | | | | NA | | | NA | | 08/17/2005 |
| | | | | | | From 29-5705 Clarkes Landing Dr | | | | | | | | | | |
| (5706) Stamper Ct | 0.06 | 30 | R | | | To Cul-de-Sac | | | | | NA | | | NA | | 12/08/2014 |
| | | | | | | From 29-10147 Marshall Lake Dr | | | | | | | | | | |
| (5707) Timberlake Court | 0.09 | 70 | R | | | To 29-5705 Clarkes Landing Dr | | | | | NA | | | NA | | 01/28/2015 |
| (5707) Timberlake Court | 0.08 | 40 | R | | | To Cul-de-Sac | | | | | NA | | | NA | | 12/08/2014 |
| | | | | | | From Cul-de-Sac | | | | | | | | | | |
| (5708) Timberline Dr | 0.05 | 20 | R | | | To 29-5705 Clarkes Landing Dr | | | | | NA | | | NA | | 12/08/2014 |
| (5708) Timberline Dr | 0.06 | 270 | R | | | To 29-5709 Timberline Ct | | | | | NA | | | NA | | 08/17/2005 |
| | | | | | | From 29-5724 Mattox Creek Dr | | | | | | | | | | |
| (5708) Timberline Dr | 0.06 | 240 | R | | | To 29-5725 Linda Marie Dr | | | | | NA | | | NA | | 08/17/2005 |
| (5708) Timberline Dr | 0.06 | 40 | R | | | To Cul-de-Sac | | | | | NA | | | NA | | 12/08/2014 |
| | | | | | | From 29-5708 Timberline Dr | | | | | | | | | | |
| (5709) Timberline Ct | 0.07 | 45 | R | | | To Cul-de-Sac | | | | | NA | | | NA | | 12/08/2014 |

Virginia Department of Transportation
Traffic Engineering Division
2018
Annual Average Daily Traffic Volume Estimates By Section of Route
Fairfax Maintenance Area

| Route | Length | AADT | QA | 4Tire | Bus | -----Truck----- | | | | QC | K Factor | QK | Dir Factor | AAWDT | QW | Year |
|---------------------------|--------|------|----|-------|-----|-----------------|--------|--------|--------|----|-------------|----|---------------|-------|----|------------|
| | | | | | | 2Axle | 3+Axle | 1Trail | 2Trail | | | | | | | |
| Fairfax County | | | | | | | | | | | | | | | | |
| (5710) Lydia Pl | 0.04 | 40 | R | | | | | | | | NA | | NA | | | 12/08/2014 |
| | | | | | | | | | | | | | | | | |
| (5710) Lydia Pl | 0.07 | 410 | R | | | | | | | | NA | | NA | | | 07/28/2006 |
| | | | | | | | | | | | | | | | | |
| (5711) Old Hunt Rd | 0.23 | 90 | R | | | | | | | | NA | | NA | | | 12/08/2014 |
| | | | | | | | | | | | | | | | | |
| (5712) Galloping Way | 0.14 | 510 | R | | | | | | | | NA | | NA | | | 07/28/2006 |
| | | | | | | | | | | | | | | | | |
| (5712) Galloping Way | 0.04 | 30 | R | | | | | | | | NA | | NA | | | 12/08/2014 |
| | | | | | | | | | | | | | | | | |
| (5713) Round Springs Dr | 0.12 | 310 | R | | | | | | | | NA | | NA | | | 09/28/2006 |
| | | | | | | | | | | | | | | | | |
| (5714) Walter Thompson Dr | 0.08 | 30 | R | | | | | | | | NA | | NA | | | 12/08/2014 |
| | | | | | | | | | | | | | | | | |
| (5714) Walter Thompson Dr | 0.23 | 380 | R | | | | | | | | NA | | NA | | | 08/22/2005 |
| | | | | | | | | | | | | | | | | |
| (5715) Maleady Dr | 0.02 | 5 | R | | | | | | | | NA | | NA | | | 12/08/2014 |
| | | | | | | | | | | | | | | | | |
| (5715) Maleady Dr | 0.02 | 170 | R | | | | | | | | NA | | NA | | | 07/12/2005 |
| | | | | | | | | | | | | | | | | |
| (5715) Maleady Dr | 0.03 | 380 | R | | | | | | | | NA | | NA | | | 07/12/2005 |
| | | | | | | | | | | | | | | | | |
| (5715) Maleady Dr | 0.03 | 500 | R | | | | | | | | NA | | NA | | | 07/12/2005 |
| | | | | | | | | | | | | | | | | |
| (5715) Maleady Dr | 0.11 | 790 | R | | | | | | | | NA | | NA | | | 07/12/2005 |
| | | | | | | | | | | | | | | | | |
| (5715) Maleady Dr | 0.09 | 930 | R | | | | | | | | NA | | NA | | | 07/12/2005 |
| | | | | | | | | | | | | | | | | |
| (5715) Maleady Dr | 0.06 | 1200 | R | | | | | | | | NA | | NA | | | 07/12/2005 |
| | | | | | | | | | | | | | | | | |
| (5715) Maleady Dr | 0.19 | 720 | R | | | | | | | | NA | | NA | | | 07/12/2005 |
| | | | | | | | | | | | | | | | | |
| (5715) Blue Ridge Ct | 0.09 | 80 | R | | | | | | | | NA | | NA | | | 12/08/2014 |
| | | | | | | | | | | | | | | | | |
| (5716) Keisler Ct | 0.05 | 140 | R | | | | | | | | NA | | NA | | | 07/12/2005 |
| | | | | | | | | | | | | | | | | |
| (5716) Keisler Ct | 0.05 | 40 | R | | | | | | | | NA | | NA | | | 12/08/2014 |
| | | | | | | | | | | | | | | | | |
| (5717) Hamer Ct | 0.05 | 60 | R | | | | | | | | NA | | NA | | | 12/08/2014 |
| | | | | | | | | | | | | | | | | |
| (5718) Farougi Ct | 0.06 | 30 | R | | | | | | | | NA | | NA | | | 12/08/2014 |
| | | | | | | | | | | | | | | | | |
| (5718) Farougi Ct | 0.04 | 100 | R | | | | | | | | NA | | NA | | | 10/18/2016 |
| | | | | | | | | | | | | | | | | |

Virginia Department of Transportation
Traffic Engineering Division
2018
Annual Average Daily Traffic Volume Estimates By Section of Route
Fairfax Maintenance Area

| Route | Length | AADT | QA | 4Tire | Bus | -----Truck----- | | | | QC | K Factor | QK | Dir Factor | AAWDT | QW | Year |
|--------------------------|--------|------|----|-------|-----|-----------------|--------|--------|--------|----|-------------|----|---------------|-------|----|------------|
| | | | | | | 2Axle | 3+Axle | 1Trail | 2Trail | | | | | | | |
| Fairfax County | | | | | | | | | | | | | | | | |
| (5719) Whisonant Ct | 0.05 | 60 | R | | | | | | | | NA | | | NA | | 12/08/2014 |
| | | | | | | | | | | | | | | | | |
| | | | | | | | | | | | | | | | | |
| (5720) Veenendaal Ct | 0.10 | 90 | R | | | | | | | | NA | | | NA | | 12/08/2014 |
| | | | | | | | | | | | | | | | | |
| | | | | | | | | | | | | | | | | |
| (5721) Herman Ct | 0.05 | 50 | R | | | | | | | | NA | | | NA | | 12/08/2014 |
| | | | | | | | | | | | | | | | | |
| | | | | | | | | | | | | | | | | |
| (5722) Seaman Ct | 0.08 | 80 | R | | | | | | | | NA | | | NA | | 12/08/2014 |
| | | | | | | | | | | | | | | | | |
| | | | | | | | | | | | | | | | | |
| (5723) Saunders Dr | 0.23 | 2500 | R | | | | | | | | NA | | | NA | | 06/09/2015 |
| | | | | | | | | | | | | | | | | |
| | | | | | | | | | | | | | | | | |
| (5724) Mattox Creek Dr | 0.16 | 100 | R | | | | | | | | NA | | | NA | | 12/08/2014 |
| | | | | | | | | | | | | | | | | |
| | | | | | | | | | | | | | | | | |
| (5725) Linda Marie Dr | 0.14 | 590 | R | | | | | | | | NA | | | NA | | 08/17/2005 |
| | | | | | | | | | | | | | | | | |
| | | | | | | | | | | | | | | | | |
| (5725) Linda Marie Dr | 0.21 | 410 | R | | | | | | | | NA | | | NA | | 08/17/2005 |
| | | | | | | | | | | | | | | | | |
| | | | | | | | | | | | | | | | | |
| (5725) Linda Marie Dr | 0.08 | 350 | R | | | | | | | | NA | | | NA | | 08/17/2005 |
| | | | | | | | | | | | | | | | | |
| | | | | | | | | | | | | | | | | |
| (5725) Linda Marie Dr | 0.20 | 90 | R | | | | | | | | NA | | | NA | | 12/08/2014 |
| | | | | | | | | | | | | | | | | |
| | | | | | | | | | | | | | | | | |
| (5726) Winter Hunt Rd | 0.25 | 110 | R | | | | | | | | NA | | | NA | | 12/08/2014 |
| | | | | | | | | | | | | | | | | |
| | | | | | | | | | | | | | | | | |
| (5727) Meadow Green Lane | 0.06 | 220 | R | | | | | | | | NA | | | NA | | 05/21/2015 |
| | | | | | | | | | | | | | | | | |
| | | | | | | | | | | | | | | | | |
| (5727) Meadow Green Lane | 0.16 | 110 | R | | | | | | | | NA | | | NA | | 12/08/2014 |
| | | | | | | | | | | | | | | | | |
| | | | | | | | | | | | | | | | | |
| (5728) Snowpine Way | 0.14 | 80 | R | | | | | | | | NA | | | NA | | 12/08/2014 |
| | | | | | | | | | | | | | | | | |
| | | | | | | | | | | | | | | | | |
| (5729) Sawdust Rd | 0.27 | 180 | R | | | | | | | | NA | | | NA | | 02/26/2015 |
| | | | | | | | | | | | | | | | | |
| | | | | | | | | | | | | | | | | |
| (5730) Puritan Ct | 0.14 | 150 | R | | | | | | | | NA | | | NA | | 12/08/2014 |
| | | | | | | | | | | | | | | | | |
| | | | | | | | | | | | | | | | | |
| (5731) John Milton Dr | 0.07 | 3000 | R | | | | | | | | NA | | | NA | | 08/04/2006 |
| | | | | | | | | | | | | | | | | |
| | | | | | | | | | | | | | | | | |
| (5731) John Milton Dr | 0.01 | 3000 | R | | | | | | | | NA | | | NA | | 03/11/2009 |
| | | | | | | | | | | | | | | | | |
| | | | | | | | | | | | | | | | | |
| (5731) John Milton Dr | 0.19 | 3100 | R | | | | | | | | NA | | | NA | | 08/04/2006 |
| | | | | | | | | | | | | | | | | |
| | | | | | | | | | | | | | | | | |
| (5731) John Milton Dr | 0.04 | 3100 | R | | | | | | | | NA | | | NA | | 08/04/2006 |
| | | | | | | | | | | | | | | | | |
| | | | | | | | | | | | | | | | | |
| (5731) John Milton Dr | 0.03 | 3700 | R | | | | | | | | NA | | | NA | | 02/09/2015 |
| | | | | | | | | | | | | | | | | |
| | | | | | | | | | | | | | | | | |

Virginia Department of Transportation
Traffic Engineering Division
2018
Annual Average Daily Traffic Volume Estimates By Section of Route
Fairfax Maintenance Area

| Route | Length | AADT | QA | 4Tire | Bus | -----Truck----- | | | | QC | K Factor | QK | Dir Factor | AAWDT | QW | Year |
|------------------------|--------|------|----|-------|-----|-----------------|--------|--------|--------|----|-------------|----|---------------|-------|----|------------|
| | | | | | | 2Axle | 3+Axle | 1Trail | 2Trail | | | | | | | |
| Fairfax County | | | | | | | | | | | | | | | | |
| (5731) John Milton Dr | 0.16 | 3300 | R | | | | | | | | NA | | | NA | | 02/09/2015 |
| | | | | | | | | | | | | | | | | |
| | | | | | | | | | | | | | | | | |
| (5732) John Milton Ct | 0.06 | 80 | R | | | | | | | | NA | | | NA | | 12/08/2014 |
| | | | | | | | | | | | | | | | | |
| (5733) High Point Rd | 2.87 | 70 | R | | | | | | | | NA | | | NA | | 02/03/2015 |
| | | | | | | | | | | | | | | | | |
| (5734) Old Reston Ave | 0.40 | 4300 | F | 99% | 0% | 1% | 0% | 0% | 0% | C | 0.121 | F | 0.594 | 4600 | F | 2018 |
| | | | | | | | | | | | | | | | | |
| (5735) Glade Bank Way | 0.10 | 420 | R | | | | | | | | NA | | | NA | | 04/14/2009 |
| | | | | | | | | | | | | | | | | |
| (5735) Glade Bank Way | 0.14 | 280 | R | | | | | | | | NA | | | NA | | 02/09/2015 |
| | | | | | | | | | | | | | | | | |
| (5736) Bingham Ct | 0.04 | 230 | R | | | | | | | | NA | | | NA | | 08/08/2018 |
| | | | | | | | | | | | | | | | | |
| (5736) Bingham Ct | 0.04 | 45 | R | | | | | | | | NA | | | NA | | 12/08/2014 |
| | | | | | | | | | | | | | | | | |
| (5737) Bingham Ter | 0.09 | 70 | R | | | | | | | | NA | | | NA | | 12/08/2014 |
| | | | | | | | | | | | | | | | | |
| (5738) Amberjack Ct | 0.08 | 80 | R | | | | | | | | NA | | | NA | | 12/08/2014 |
| | | | | | | | | | | | | | | | | |
| (5739) Claiborne Dr | 0.17 | 70 | R | | | | | | | | NA | | | NA | | 12/08/2014 |
| | | | | | | | | | | | | | | | | |
| (5740) Panama Rd | 0.10 | 140 | R | | | | | | | | NA | | | NA | | 10/18/2016 |
| | | | | | | | | | | | | | | | | |
| (5741) Andorra Pl | 0.08 | 70 | R | | | | | | | | NA | | | NA | | 12/08/2014 |
| | | | | | | | | | | | | | | | | |
| (5741) Andorra Pl | 0.05 | 40 | R | | | | | | | | NA | | | NA | | 12/08/2014 |
| | | | | | | | | | | | | | | | | |
| (5742) Falstaff Rd | 0.11 | 60 | R | | | | | | | | NA | | | NA | | 12/08/2014 |
| | | | | | | | | | | | | | | | | |
| (5743) Downey Dr | 0.11 | 430 | R | | | | | | | | NA | | | NA | | 01/15/2015 |
| | | | | | | | | | | | | | | | | |
| (5744) Nobehar Dr | 0.12 | 90 | R | | | | | | | | NA | | | NA | | 12/08/2014 |
| | | | | | | | | | | | | | | | | |
| (5745) Lomond Ct | 0.09 | 45 | R | | | | | | | | NA | | | NA | | 12/08/2014 |
| | | | | | | | | | | | | | | | | |
| (5746) Purple Beech Dr | 0.09 | 440 | R | | | | | | | | NA | | | NA | | 08/08/2018 |
| | | | | | | | | | | | | | | | | |
| (5746) Purple Beech Dr | 0.05 | 360 | R | | | | | | | | NA | | | NA | | 08/08/2018 |
| | | | | | | | | | | | | | | | | |

Virginia Department of Transportation
Traffic Engineering Division
2018
Annual Average Daily Traffic Volume Estimates By Section of Route
Fairfax Maintenance Area

| Route | Length | AADT | QA | 4Tire | Bus | -----Truck----- | | | | QC | K Factor | QK | Dir Factor | AAWDT | QW | Year |
|-------------------------|--------|------|----|-------|-----|------------------------------------|--------|--------|--------|----|-------------|----|---------------|-------|----|------------|
| | | | | | | 2Axle | 3+Axle | 1Trail | 2Trail | | | | | | | |
| Fairfax County | | | | | | | | | | | | | | | | |
| (5746) Purple Beech Dr | 0.08 | 270 | R | | | From: 29-5747 Peppermint Ct | | | | | NA | | | NA | | 08/22/2005 |
| (5746) Purple Beech Dr | 0.08 | 200 | R | | | To: 29-5748 Mock Orange Ct | | | | | NA | | | NA | | 08/22/2005 |
| (5746) Purple Beech Dr | 0.23 | 180 | R | | | From: Begin Loop | | | | | NA | | | NA | | 08/22/2005 |
| (5746) Purple Beech Dr | | | | | | To: End Loop | | | | | | | | | | |
| (5747) Eakins Ct | 0.03 | 60 | R | | | From: Dead End | | | | | NA | | | NA | | 12/08/2014 |
| (5747) Peppermint Ct | 0.04 | 60 | R | | | To: 29-5746 Purple Beech Dr | | | | | NA | | | NA | | 12/08/2014 |
| (5747) Peppermint Ct | | | | | | To: Dead End | | | | | | | | | | |
| (5748) Mock Orange Ct | 0.03 | 60 | R | | | From: 29-5746 Purple Beech Dr | | | | | NA | | | NA | | 12/08/2014 |
| (5748) Mock Orange Ct | | | | | | To: Cul-de-Sac | | | | | | | | | | |
| (5749) Post Oak Trail | 0.24 | 110 | R | | | From: 29-5752 W, Oldfield Dr | | | | | NA | | | NA | | 08/08/2018 |
| (5749) Post Oak Trail | 0.21 | 300 | R | | | To: 29-5751 Buckthorn Lane | | | | | NA | | | NA | | 08/24/2005 |
| (5749) Post Oak Trail | 0.04 | 300 | R | | | From: 29-5750 Pepperridge Lane | | | | | NA | | | NA | | 08/08/2018 |
| (5749) Post Oak Trail | 0.17 | 630 | R | | | To: 29-5752 E, Oldfield Dr | | | | | NA | | | NA | | 08/24/2005 |
| (5749) Post Oak Trail | | | | | | To: 29-5320 Sunrise Valley Dr | | | | | | | | | | |
| (5750) Pepperridge Lane | 0.11 | 45 | R | | | From: 29-5749 Post Oak Trail | | | | | NA | | | NA | | 12/08/2014 |
| (5750) Pepperridge Lane | | | | | | To: Cul-de-Sac | | | | | | | | | | |
| (5751) Buckthorn Lane | 0.24 | 110 | R | | | From: Cul-de-Sac | | | | | NA | | | NA | | 12/08/2014 |
| (5751) Buckthorn Lane | | | | | | To: 29-5749 Post Oak Trail | | | | | | | | | | |
| (5752) Oldfield Dr | 0.07 | 200 | R | | | From: 29-5749 E, Post Oak Trail | | | | | NA | | | NA | | 08/22/2005 |
| (5752) Oldfield Dr | 0.15 | 190 | R | | | To: 29-5749 W, Post Oak Trail | | | | | NA | | | NA | | 08/22/2005 |
| (5752) Oldfield Dr | 0.15 | 350 | R | | | From: 29-5794 Cranberry Lane | | | | | NA | | | NA | | 08/22/2005 |
| (5752) Oldfield Dr | 0.06 | 360 | R | | | To: 29-5756 Winter Corn Lane | | | | | NA | | | NA | | 08/08/2018 |
| (5752) Oldfield Dr | | | | | | To: 29-5320 Sunrise Valley Dr | | | | | | | | | | |
| (5753) Upper Lake Dr | 0.12 | 560 | R | | | From: 29-5320 W, Sunrise Valley Dr | | | | | NA | | | NA | | 08/15/2018 |
| (5753) Upper Lake Dr | 0.30 | 290 | R | | | To: 29-5754 Great Meadow Dr | | | | | NA | | | NA | | 08/24/2005 |
| (5753) Upper Lake Dr | 0.08 | 420 | R | | | From: 29-6129 Halyard Lane | | | | | NA | | | NA | | 08/24/2005 |
| (5753) Upper Lake Dr | 0.19 | 360 | R | | | To: 29-6128 Cutwater Ct | | | | | NA | | | NA | | 08/15/2018 |
| (5753) Upper Lake Dr | | | | | | To: 29-5320 E, Sunrise Valley Dr | | | | | | | | | | |
| (5754) Great Meadow Dr | 0.09 | 440 | R | | | From: 29-5320 Sunrise Valley Dr | | | | | NA | | | NA | | 08/08/2018 |
| (5754) Great Meadow Dr | 0.18 | 420 | R | | | To: 29-5755 Weybridge Lane | | | | | NA | | | NA | | 08/24/2005 |
| (5754) Great Meadow Dr | | | | | | To: 29-5753 Upper Lake Dr | | | | | | | | | | |

Virginia Department of Transportation
Traffic Engineering Division
2018
Annual Average Daily Traffic Volume Estimates By Section of Route
Fairfax Maintenance Area

| Route | Length | AADT | QA | 4Tire | Bus | -----Truck----- | | | | QC | K Factor | QK | Dir Factor | AAWDT | QW | Year |
|-------------------------|--------|------|----|-------|-----|-----------------|--------|--------|--------|----|-------------|----|---------------|-------|----|------------|
| | | | | | | 2Axle | 3+Axle | 1Trail | 2Trail | | | | | | | |
| Fairfax County | | | | | | | | | | | | | | | | |
| (5755) Weybridge Lane | 0.06 | 90 | R | | | | | | | | NA | | | NA | | 12/08/2014 |
| | | | | | | | | | | | | | | | | |
| | | | | | | | | | | | | | | | | |
| (5756) Winter Corn Lane | 0.08 | 70 | R | | | | | | | | NA | | | NA | | 12/08/2014 |
| | | | | | | | | | | | | | | | | |
| | | | | | | | | | | | | | | | | |
| (5757) Steamview Lane | 0.07 | 90 | R | | | | | | | | NA | | | NA | | 12/08/2014 |
| | | | | | | | | | | | | | | | | |
| | | | | | | | | | | | | | | | | |
| (5757) Steamview Lane | 0.07 | 210 | R | | | | | | | | NA | | | NA | | 10/21/2016 |
| | | | | | | | | | | | | | | | | |
| | | | | | | | | | | | | | | | | |
| (5757) Steamview Lane | 0.05 | 300 | R | | | | | | | | NA | | | NA | | 10/21/2016 |
| | | | | | | | | | | | | | | | | |
| | | | | | | | | | | | | | | | | |
| (5757) Steamview Lane | 0.14 | 90 | R | | | | | | | | NA | | | NA | | 12/08/2014 |
| | | | | | | | | | | | | | | | | |
| | | | | | | | | | | | | | | | | |
| (5758) Snughill Ct | 0.13 | 90 | R | | | | | | | | NA | | | NA | | 12/08/2014 |
| | | | | | | | | | | | | | | | | |
| | | | | | | | | | | | | | | | | |
| (5759) Creekside Ct | 0.07 | 70 | R | | | | | | | | NA | | | NA | | 12/08/2014 |
| | | | | | | | | | | | | | | | | |
| | | | | | | | | | | | | | | | | |
| (5760) Wolftrap Run Rd | 0.08 | 100 | R | | | | | | | | NA | | | NA | | 12/08/2014 |
| | | | | | | | | | | | | | | | | |
| | | | | | | | | | | | | | | | | |
| (5760) Wolftrap Run Rd | 0.08 | 180 | R | | | | | | | | NA | | | NA | | 10/21/2016 |
| | | | | | | | | | | | | | | | | |
| | | | | | | | | | | | | | | | | |
| (5760) Wolftrap Run Rd | 0.13 | 560 | R | | | | | | | | NA | | | NA | | 10/21/2016 |
| | | | | | | | | | | | | | | | | |
| | | | | | | | | | | | | | | | | |
| (5760) Wolftrap Run Rd | 0.09 | 630 | R | | | | | | | | NA | | | NA | | 10/21/2016 |
| | | | | | | | | | | | | | | | | |
| | | | | | | | | | | | | | | | | |
| (5761) Trailridge Ct | 0.07 | 40 | R | | | | | | | | NA | | | NA | | 12/08/2014 |
| | | | | | | | | | | | | | | | | |
| | | | | | | | | | | | | | | | | |
| (5761) Timberwolf Ct | 0.08 | 40 | R | | | | | | | | NA | | | NA | | 12/08/2014 |
| | | | | | | | | | | | | | | | | |
| | | | | | | | | | | | | | | | | |
| (5762) Cricklewood Ct | 0.24 | 280 | R | | | | | | | | NA | | | NA | | 05/21/2015 |
| | | | | | | | | | | | | | | | | |
| | | | | | | | | | | | | | | | | |
| (5762) Weatherwood Ct | 0.08 | 60 | R | | | | | | | | NA | | | NA | | 12/08/2014 |
| | | | | | | | | | | | | | | | | |
| | | | | | | | | | | | | | | | | |
| (5763) Trapline Ct | 0.07 | 60 | R | | | | | | | | NA | | | NA | | 12/08/2014 |
| | | | | | | | | | | | | | | | | |
| | | | | | | | | | | | | | | | | |
| (5764) Laurel Hill Rd | 0.07 | 60 | R | | | | | | | | NA | | | NA | | 12/08/2014 |
| | | | | | | | | | | | | | | | | |
| | | | | | | | | | | | | | | | | |
| (5764) Laurel Hill Rd | 0.07 | 110 | R | | | | | | | | NA | | | NA | | 10/21/2016 |
| | | | | | | | | | | | | | | | | |
| | | | | | | | | | | | | | | | | |
| (5764) Laurel Hill Rd | 0.12 | 280 | R | | | | | | | | NA | | | NA | | 08/24/2016 |
| | | | | | | | | | | | | | | | | |
| | | | | | | | | | | | | | | | | |
| (5764) Laurel Hill Rd | 0.44 | 500 | R | | | | | | | | NA | | | NA | | 08/24/2016 |
| | | | | | | | | | | | | | | | | |
| | | | | | | | | | | | | | | | | |

Virginia Department of Transportation
Traffic Engineering Division
2018
Annual Average Daily Traffic Volume Estimates By Section of Route
Fairfax Maintenance Area

| Route | Length | AADT | QA | 4Tire | Bus | -----Truck----- | | | | QC | K Factor | QK | Dir Factor | AAWDT | QW | Year |
|------------------------|--------|------|----|-------|-----|-----------------|--------|--------|--------|----|-------------|----|---------------|-------|----|------------|
| | | | | | | 2Axle | 3+Axle | 1Trail | 2Trail | | | | | | | |
| Fairfax County | | | | | | | | | | | | | | | | |
| (5765) Justin Knoll Rd | 0.24 | 60 | R | | | | | | | | NA | | | NA | | 12/08/2014 |
| | | | | | | | | | | | | | | | | |
| | | | | | | | | | | | | | | | | |
| (5766) Twin Mill Lane | 0.10 | 270 | R | | | | | | | | NA | | | NA | | 08/10/2005 |
| | | | | | | | | | | | | | | | | |
| (5766) Twin Mill Lane | 0.10 | 430 | R | | | | | | | | NA | | | NA | | 03/10/2009 |
| | | | | | | | | | | | | | | | | |
| (5766) Twin Mill Lane | 0.26 | 250 | R | | | | | | | | NA | | | NA | | 03/11/2009 |
| | | | | | | | | | | | | | | | | |
| (5766) Twin Mill Lane | 0.05 | 40 | R | | | | | | | | NA | | | NA | | 12/08/2014 |
| | | | | | | | | | | | | | | | | |
| (5767) Watermill Ct | 0.20 | 80 | R | | | | | | | | NA | | | NA | | 12/08/2014 |
| | | | | | | | | | | | | | | | | |
| (5768) Flowerstone St | 0.13 | 70 | R | | | | | | | | NA | | | NA | | 05/26/2015 |
| | | | | | | | | | | | | | | | | |
| (5769) Timbermill Ct | 0.32 | 90 | R | | | | | | | | NA | | | NA | | 12/08/2014 |
| | | | | | | | | | | | | | | | | |
| (5770) Stuart Ridge Dr | 0.19 | 1000 | R | | | | | | | | NA | | | NA | | 08/10/2005 |
| | | | | | | | | | | | | | | | | |
| (5770) Stuart Ridge Dr | 0.05 | 950 | R | | | | | | | | NA | | | NA | | 08/15/2018 |
| | | | | | | | | | | | | | | | | |
| (5771) Trossack Rd | 0.17 | 180 | R | | | | | | | | NA | | | NA | | 08/17/2009 |
| | | | | | | | | | | | | | | | | |
| (5772) Cheviot Dr | 0.11 | 120 | R | | | | | | | | NA | | | NA | | 12/08/2014 |
| | | | | | | | | | | | | | | | | |
| (5772) Cheviot Dr | 0.05 | 590 | R | | | | | | | | NA | | | NA | | 08/10/2005 |
| | | | | | | | | | | | | | | | | |
| (5772) Cheviot Dr | 0.20 | 380 | R | | | | | | | | NA | | | NA | | 08/10/2005 |
| | | | | | | | | | | | | | | | | |
| (5773) Sheridan Run Ct | 0.04 | 49 | R | | | | | | | | NA | | | NA | | 08/17/2009 |
| | | | | | | | | | | | | | | | | |
| (5774) Coat Ridge Rd | 0.05 | 30 | R | | | | | | | | NA | | | NA | | 12/08/2014 |
| | | | | | | | | | | | | | | | | |
| (5774) Coat Ridge Rd | 0.09 | 350 | R | | | | | | | | NA | | | NA | | 08/15/2018 |
| | | | | | | | | | | | | | | | | |
| (5774) Coat Ridge Rd | 0.03 | 330 | R | | | | | | | | NA | | | NA | | 08/10/2005 |
| | | | | | | | | | | | | | | | | |
| (5774) Coat Ridge Rd | 0.13 | 70 | R | | | | | | | | NA | | | NA | | 08/15/2018 |
| | | | | | | | | | | | | | | | | |
| (5774) Coat Ridge Rd | 0.12 | 70 | R | | | | | | | | NA | | | NA | | 03/11/2015 |
| | | | | | | | | | | | | | | | | |
| (5775) Forbes Glen Dr | 0.06 | 110 | R | | | | | | | | NA | | | NA | | 08/17/2009 |
| | | | | | | | | | | | | | | | | |

Virginia Department of Transportation
Traffic Engineering Division
2018
Annual Average Daily Traffic Volume Estimates By Section of Route
Fairfax Maintenance Area

| Route | Length | AADT | QA | 4Tire | Bus | -----Truck----- | | | | QC | K Factor | QK | Dir Factor | AAWDT | QW | Year |
|-------------------------|--------|------|----|-------|-----|-----------------|--------|--------|--------|----|-------------|----|---------------|-------|----|------------|
| | | | | | | 2Axle | 3+Axle | 1Trail | 2Trail | | | | | | | |
| Fairfax County | | | | | | | | | | | | | | | | |
| (5776) Winding Way Dr | 0.06 | 180 | R | | | | | | | | NA | | NA | | | 03/09/2009 |
| | | | | | | | | | | | | | | | | |
| (5777) Malvern Hill Pl | 0.04 | 180 | R | | | | | | | | NA | | NA | | | 07/02/2006 |
| (5777) Malvern Hill Pl | 0.05 | 90 | R | | | | | | | | NA | | NA | | | 12/08/2014 |
| (5778) Hidden Creek Dr | 0.46 | 150 | R | | | | | | | | NA | | NA | | | 08/06/2018 |
| (5779) Wood Glade Dr | 0.06 | 70 | R | | | | | | | | NA | | NA | | | 12/08/2014 |
| (5779) Wood Glade Dr | 0.04 | 20 | R | | | | | | | | NA | | NA | | | 12/08/2014 |
| (5780) Old Gate Ct | 0.13 | 70 | R | | | | | | | | NA | | NA | | | 12/08/2014 |
| (5780) Old Gate Ct | 0.06 | 470 | R | | | | | | | | NA | | NA | | | 05/19/2015 |
| (5781) Crossover Dr | 0.11 | 320 | R | | | | | | | | NA | | NA | | | 08/23/2016 |
| (5781) Crossover Dr | 0.19 | 420 | R | | | | | | | | NA | | NA | | | 05/19/2015 |
| (5781) Crossover Dr | 0.06 | 230 | R | | | | | | | | NA | | NA | | | 1997 |
| (5782) Old Stage Ct | 0.11 | 70 | R | | | | | | | | NA | | NA | | | 12/08/2014 |
| (5783) Huntover Ct | 0.09 | 60 | R | | | | | | | | NA | | NA | | | 12/08/2014 |
| (5784) Karen Forest Dr | 0.12 | 45 | R | | | | | | | | NA | | NA | | | 12/08/2014 |
| (5785) Batten Hollow Rd | 0.18 | 810 | R | | | | | | | | NA | | NA | | | 02/03/2015 |
| (5785) Batten Hollow Rd | 0.13 | 700 | R | | | | | | | | NA | | NA | | | 02/03/2015 |
| (5785) Batten Hollow Rd | 0.05 | 680 | R | | | | | | | | NA | | NA | | | 02/03/2015 |
| (5785) Batten Hollow Rd | 0.16 | 660 | R | | | | | | | | NA | | NA | | | 02/03/2015 |
| (5785) Batten Hollow Rd | 0.14 | 490 | R | | | | | | | | NA | | NA | | | 02/03/2015 |
| (5785) Batten Hollow Rd | 0.03 | 470 | R | | | | | | | | NA | | NA | | | 02/03/2015 |
| (5785) Batten Hollow Rd | 0.03 | 230 | R | | | | | | | | NA | | NA | | | 02/03/2015 |
| (5785) Batten Hollow Rd | 0.07 | 180 | R | | | | | | | | NA | | NA | | | 02/03/2015 |

Virginia Department of Transportation
Traffic Engineering Division
2018
Annual Average Daily Traffic Volume Estimates By Section of Route
Fairfax Maintenance Area

| Route | Length | AADT | QA | 4Tire | Bus | -----Truck----- | | | | QC | K Factor | QK | Dir Factor | AAWDT | QW | Year |
|-------------------------|--------|------|----|-------|-----|----------------------------------|--------|--------|--------|----|-------------|----|---------------|-------|----|------------|
| | | | | | | 2Axle | 3+Axle | 1Trail | 2Trail | | | | | | | |
| Fairfax County | | | | | | | | | | | | | | | | |
| (5785) Batten Hollow Rd | 0.07 | 120 | R | | | From: 29-5790 Ferol Dr | | | | | NA | | NA | | | 12/08/2014 |
| | | | | | | To: Cul-de-Sac | | | | | | | | | | |
| (5786) Kohoutek Ct | 0.07 | 70 | R | | | From: Cul-de-Sac | | | | | NA | | NA | | | 12/08/2014 |
| | | | | | | To: 29-5785 Batten Hollow Rd | | | | | | | | | | |
| (5787) Peppermill Pl | 0.10 | 60 | R | | | From: Cul-de-Sac | | | | | NA | | NA | | | 12/08/2014 |
| | | | | | | To: 29-5785 Batten Hollow Rd | | | | | | | | | | |
| (5788) Fonda Dr | 0.27 | 100 | R | | | From: 29-5785 Batten Hollow Rd | | | | | NA | | NA | | | 02/03/2015 |
| | | | | | | To: Cul-de-Sac | | | | | | | | | | |
| (5789) Fosbak Dr | 0.30 | 180 | R | | | From: Cul-de-Sac | | | | | NA | | NA | | | 12/08/2014 |
| (5789) Fosbak Ct | 0.04 | 30 | R | | | From: 29-5785 Batten Hollow Rd | | | | | NA | | NA | | | 12/08/2014 |
| | | | | | | To: Dead End | | | | | | | | | | |
| (5790) Ferol Dr | 0.16 | 70 | R | | | From: Cul-de-Sac | | | | | NA | | NA | | | 12/08/2014 |
| | | | | | | To: 29-5785 Batten Hollow Rd | | | | | | | | | | |
| (5791) Abbey Oak Dr | 0.15 | 140 | R | | | From: Cul-de-Sac | | | | | NA | | NA | | | 02/03/2015 |
| (5791) Abbey Oak Dr | 0.48 | 490 | R | | | From: 0.08 ME 29-7460 | | | | | NA | | NA | | | 08/30/2005 |
| (5791) Abbey Oak Dr | 0.25 | 1000 | R | | | From: 29-677 Meadowlark Rd | | | | | NA | | NA | | | 08/30/2005 |
| | | | | | | To: 29-5785 Batten Hollow Rd | | | | | | | | | | |
| (5792) Barrel Cooper Ct | 0.13 | 710 | R | | | From: Cul-de-Sac | | | | | NA | | NA | | | 05/26/2015 |
| | | | | | | To: 29-5337 Olde Crafts Dr | | | | | | | | | | |
| (5793) James River Ct | 0.08 | 30 | R | | | From: 29-5725 Linda Marie Dr | | | | | NA | | NA | | | 12/08/2014 |
| | | | | | | To: Cul-de-Sac | | | | | | | | | | |
| (5794) Cranberry Lane | 0.13 | 120 | R | | | From: 29-5752 Oldfield Dr | | | | | NA | | NA | | | 12/08/2014 |
| | | | | | | To: Cul-de-Sac | | | | | | | | | | |
| (5795) Union Church Rd | 0.19 | 270 | R | | | From: 29-683 Bellview Rd | | | | | NA | | NA | | | 01/17/2005 |
| (5795) Union Church Rd | 0.24 | 60 | R | | | From: 29-5796 Galium Ct | | | | | NA | | NA | | | 12/08/2014 |
| | | | | | | To: Dead End | | | | | | | | | | |
| (5796) Galium Ct | 0.20 | 60 | R | | | From: 29-5795 Union Church Rd | | | | | NA | | NA | | | 12/08/2014 |
| | | | | | | To: Cul-de-Sac | | | | | | | | | | |
| (5797) Cedrus Lane | 0.19 | 90 | R | | | From: Cul-de-Sac | | | | | NA | | NA | | | 12/08/2014 |
| | | | | | | To: 29-676 Towlston Rd | | | | | | | | | | |
| (5798) Oak Branch Dr | 0.11 | 80 | R | | | From: 29-3891 Oak Valley Dr | | | | | NA | | NA | | | 12/08/2014 |
| | | | | | | To: Cul-de-Sac | | | | | | | | | | |
| (5799) Dale Ridge Ct | 0.11 | 80 | R | | | From: 29-3891 Oak Valley Dr | | | | | NA | | NA | | | 12/08/2014 |
| | | | | | | To: Cul-de-Sac | | | | | | | | | | |
| (5800) Vantage Dr | 0.14 | 100 | R | | | From: Dead End | | | | | NA | | NA | | | 12/08/2014 |
| | | | | | | To: 29-5806 S. Rolling Stone Way | | | | | | | | | | |

Virginia Department of Transportation
Traffic Engineering Division
2018
Annual Average Daily Traffic Volume Estimates By Section of Route
Fairfax Maintenance Area

| Route | Length | AADT | QA | 4Tire | Bus | -----Truck----- | | | | QC | K Factor | QK | Dir Factor | AAWDT | QW | Year |
|--------------------------|--------|------|----|-------|-----|-----------------------------------|--------|--------|--------|----|-------------|----|---------------|-------|----|------------|
| | | | | | | 2Axle | 3+Axle | 1Trail | 2Trail | | | | | | | |
| Fairfax County | | | | | | | | | | | | | | | | |
| (5800) Vantage Dr | 0.05 | 330 | R | | | From 29-5806 S, Rolling Stone Way | | | | | NA | | NA | | | 09/06/2016 |
| (5800) Vantage Dr | 0.13 | 460 | R | | | To 29-5809 Vantage Ct | | | | | NA | | NA | | | 01/07/2015 |
| (5800) Vantage Dr | 0.06 | 680 | R | | | From 29-5810 S, Flintstone Rd | | | | | NA | | NA | | | 03/16/2009 |
| (5800) Vantage Dr | 0.09 | 1100 | R | | | To 29-5806 N, Rolling Stone Way | | | | | NA | | NA | | | 01/13/2009 |
| (5800) Vantage Dr | 0.04 | 1200 | R | | | From 29-5828 Coldbrooke Ct | | | | | NA | | NA | | | 01/13/2009 |
| (5800) Vantage Dr | 0.10 | 1600 | R | | | To 29-5803 Rock Creek Rd | | | | | NA | | NA | | | 01/13/2009 |
| (5800) Vantage Dr | 0.06 | 1900 | R | | | From 29-5810 N, Flintstone Rd | | | | | NA | | NA | | | 01/12/2009 |
| (5800) Vantage Dr | 0.04 | 2500 | R | | | To 29-5801 Stream Bed Way | | | | | NA | | NA | | | 09/06/2016 |
| (5801) Stream Bed Way | 0.06 | 220 | R | | | From 29-633 Kings Hwy South | | | | | NA | | NA | | | 10/18/2016 |
| (5801) Stream Bed Way | 0.14 | 90 | R | | | To 29-5800 Vantage Dr | | | | | NA | | NA | | | 12/08/2014 |
| (5802) Moon Rock Ct | 0.08 | 110 | R | | | From 29-5802 Moon Rock Ct | | | | | NA | | NA | | | 12/08/2014 |
| (5803) Rock Creek Rd | 0.12 | 530 | R | | | To Dead End | | | | | NA | | NA | | | 01/25/2017 |
| (5803) Rock Creek Rd | 0.19 | 20 | R | | | From 29-5801 Stream Bed Way | | | | | NA | | NA | | | 01/13/2009 |
| (5804) Rock Creek Ct | 0.06 | 210 | R | | | To Cul-de-Sac | | | | | NA | | NA | | | 10/18/2016 |
| (5804) Rock Creek Ct | 0.07 | 110 | R | | | From 29-5803 Rock Creek Rd | | | | | NA | | NA | | | 12/08/2014 |
| (5805) Hillside Ct | 0.04 | 80 | R | | | To Cul-de-Sac | | | | | NA | | NA | | | 12/08/2014 |
| (5806) Rolling Stone Way | 0.06 | 370 | R | | | From Cul-de-Sac | | | | | NA | | NA | | | 05/26/2015 |
| (5806) Rolling Stone Way | 0.15 | 210 | R | | | To 29-5804 Rock Creek Ct | | | | | NA | | NA | | | 09/06/2016 |
| (5806) Rolling Stone Way | 0.14 | 170 | R | | | From 29-5807 Lodestone Ct | | | | | NA | | NA | | | 01/13/2009 |
| (5806) Rolling Stone Way | 0.06 | 210 | R | | | To 29-5803 Rock Creek Rd | | | | | NA | | NA | | | 01/12/2009 |
| (5807) Lodestone Ct | 0.07 | 110 | R | | | From 29-5808 Bedrock Rd | | | | | NA | | NA | | | 08/11/2009 |
| (5808) Bedrock Rd | 0.11 | 130 | R | | | To 29-5800 S, Vantage Dr | | | | | NA | | NA | | | 12/08/2014 |
| | | | | | | From Cul-de-Sac | | | | | NA | | NA | | | |
| | | | | | | To 29-5806 Rolling Stone Way | | | | | NA | | NA | | | |
| | | | | | | From Cul-de-Sac | | | | | NA | | NA | | | |
| | | | | | | To 29-5806 Rolling Stone Way | | | | | NA | | NA | | | |

Virginia Department of Transportation
Traffic Engineering Division
2018
Annual Average Daily Traffic Volume Estimates By Section of Route
Fairfax Maintenance Area

| Route | Length | AADT | QA | 4Tire | Bus | -----Truck----- | | | | QC | K Factor | QK | Dir Factor | AAWDT | QW | Year |
|---------------------------|--------|------|----|-------|-----|-----------------|--------|--------|--------|----|-------------|----|---------------|-------|----|------------|
| | | | | | | 2Axle | 3+Axle | 1Trail | 2Trail | | | | | | | |
| Fairfax County | | | | | | | | | | | | | | | | |
| (5809) Vantage Ct | 0.06 | 80 | R | | | | | | | | NA | | NA | | | 08/11/2009 |
| | | | | | | | | | | | | | | | | |
| (5810) Flintstone Rd | 0.05 | 290 | R | | | | | | | | NA | | NA | | | 09/06/2016 |
| (5810) Flintstone Rd | 0.13 | 150 | R | | | | | | | | NA | | NA | | | 01/07/2015 |
| (5810) Flintstone Rd | 0.07 | 320 | R | | | | | | | | NA | | NA | | | 01/12/2009 |
| (5810) Flintstone Rd | 0.04 | 290 | R | | | | | | | | NA | | NA | | | 01/07/2015 |
| (5810) Flintstone Rd | 0.27 | 240 | R | | | | | | | | NA | | NA | | | 09/06/2016 |
| (5811) Whetstone Rd | 0.15 | 100 | R | | | | | | | | NA | | NA | | | 12/08/2014 |
| (5811) Whetstone Rd | 0.04 | 340 | R | | | | | | | | NA | | NA | | | 01/12/2009 |
| (5811) Whetstone Rd | 0.07 | 220 | R | | | | | | | | NA | | NA | | | 09/06/2016 |
| (5812) Lantern Pl | 0.30 | 330 | R | | | | | | | | NA | | NA | | | 01/12/2009 |
| (5812) Lantern Pl | 0.09 | 970 | R | | | | | | | | NA | | NA | | | 09/06/2016 |
| (5813) Rollingbrooke Ct | 0.11 | 130 | R | | | | | | | | NA | | NA | | | 12/08/2014 |
| (5814) Hard Rock Rd | 0.04 | 60 | R | | | | | | | | NA | | NA | | | 12/08/2014 |
| (5814) Hard Rock Rd | 0.05 | 400 | R | | | | | | | | NA | | NA | | | 09/06/2016 |
| (5815) Signal Point Ct | 0.04 | 70 | R | | | | | | | | NA | | NA | | | 12/08/2014 |
| (5816) Marshall House Ct | 0.08 | 80 | R | | | | | | | | NA | | NA | | | 12/08/2014 |
| (5817) Fort Corloran Dr | 0.13 | 330 | R | | | | | | | | NA | | NA | | | 05/26/2015 |
| (5817) Fort Corloran Dr | 0.06 | 230 | R | | | | | | | | NA | | NA | | | 1997 |
| (5817) Fort Corloran Dr | 0.10 | 100 | R | | | | | | | | NA | | NA | | | 12/08/2014 |
| (5818) Grovers Theater Ct | 0.05 | 70 | R | | | | | | | | NA | | NA | | | 12/08/2014 |
| (5819) Point Roundtop Ct | 0.07 | 70 | R | | | | | | | | NA | | NA | | | 12/08/2014 |

Virginia Department of Transportation
Traffic Engineering Division
2018
Annual Average Daily Traffic Volume Estimates By Section of Route
Fairfax Maintenance Area

| Route | Length | AADT | QA | 4Tire | Bus | -----Truck----- 2Axle 3+Axle 1Trail 2Trail | QC | K Factor | QK | Dir Factor | AAWDT | QW | Year |
|-----------------------------|--------|------|----|-------|-----|--|----|-------------|----|---------------|-------|----|------------|
| Fairfax County | | | | | | | | | | | | | |
| (5820) General Banks Ct | 0.05 | 90 | R | | | From: Cul-de-Sac To: 29-3647 Lake Braddock Dr | | NA | | | NA | | 01/28/2002 |
| (5821) Bald Hill Pl | 0.09 | 250 | R | | | From: 29-3647 Lake Braddock Dr To: 29-5822 Blake House Ct | | NA | | | NA | | 02/10/2009 |
| (5821) Bald Hill Pl | 0.07 | 130 | R | | | From: 29-5822 Blake House Ct To: Cul-de-Sac | | NA | | | NA | | 01/28/2002 |
| (5822) Blake House Ct | 0.04 | 90 | R | | | From: 29-5821 Bald Hill Pl To: Cul-de-Sac | | NA | | | NA | | 01/28/2002 |
| (5823) Meridian Hill Pl | 0.12 | 200 | R | | | From: Cul-de-Sac To: 29-3647 Lake Braddock Dr | | NA | | | NA | | 01/28/2002 |
| (5824) Herberts Crossing Dr | 0.24 | 110 | R | | | From: 29-5825 Mount Burnside Way To: 29-3647 Lake Braddock Dr | | NA | | | NA | | 02/10/2009 |
| (5825) Mount Burnside Way | 0.08 | 220 | R | | | From: 29-6175 Fox Lair Dr To: 29-6174 Wax Myrtle Ct | | NA | | | NA | | 02/10/2009 |
| (5825) Mount Burnside Wy | 0.24 | 350 | R | | | From: 29-6174 Wax Myrtle Ct To: 29-5824 Herberts Crossing Dr | | NA | | | NA | | 05/27/2015 |
| (5825) Mount Burnside Wy | 0.14 | 510 | R | | | From: 29-5824 Herberts Crossing Dr To: 29-3647 Lake Braddock Dr | | NA | | | NA | | 02/10/2009 |
| (5826) Lichen Ct | 0.04 | 90 | R | | | From: 29-5810 Flintstone Rd To: Cul-de-Sac | | NA | | | NA | | 08/11/2009 |
| (5827) Brookington Ct | 0.03 | 80 | R | | | From: 29-5810 Flintstone Rd To: Cul-de-Sac | | NA | | | NA | | 08/11/2009 |
| (5828) Coldbrooke Ct | 0.10 | 170 | R | | | From: 29-5800 Vantage Dr To: Cul-de-Sac | | NA | | | NA | | 08/11/2009 |
| (5829) Timberneck Ct | 0.06 | 40 | R | | | From: 29-5725 Linda Marie Dr To: Cul-de-Sac | | NA | | | NA | | 12/08/2014 |
| (5830) Oakbrooke Ave | 0.16 | 230 | R | | | From: 29-5832 Treebrooke Lane To: 29-5831 Chollman Ct | | NA | | | NA | | 01/07/2015 |
| (5830) Oakbrooke Ave | 0.03 | 370 | R | | | From: 29-5831 Chollman Ct To: 29-629 Fort Hunt Rd | | NA | | | NA | | 03/17/2009 |
| (5831) Chollman Ct | 0.04 | 60 | R | | | From: Cul-de-Sac To: 29-5830 Oakbrooke Ave | | NA | | | NA | | 12/08/2014 |
| (5832) Treebrooke Lane | 0.07 | 80 | R | | | From: Dead End To: 29-5830 Oakbrooke Ave | | NA | | | NA | | 12/08/2014 |
| (5832) Treebrooke Lane | 0.06 | 70 | R | | | From: 29-5830 Oakbrooke Ave To: Dead End | | NA | | | NA | | 12/08/2014 |
| (5833) Rippon Lodge Dr | 0.07 | 140 | R | | | From: Dead End To: 29-4686 Lindsay St | | NA | | | NA | | 09/07/2002 |
| (5833) Rippon Lodge Dr | 0.06 | 520 | R | | | From: 29-4686 Lindsay St To: 29-5133 Ellzey Dr | | NA | | | NA | | 09/07/2002 |

Virginia Department of Transportation
Traffic Engineering Division
2018
Annual Average Daily Traffic Volume Estimates By Section of Route
Fairfax Maintenance Area

| Route | Length | AADT | QA | 4Tire | Bus | -----Truck----- | | | | QC | K Factor | QK | Dir Factor | AAWDT | QW | Year |
|------------------------|--------|------|----|-------|-----|-----------------|--------------------------|--------|--------|----|-------------|----|---------------|-------|----|------------|
| | | | | | | 2Axle | 3+Axle | 1Trail | 2Trail | | | | | | | |
| Fairfax County | | | | | | | | | | | | | | | | |
| (5833) Rippon Lodge Dr | 0.09 | 360 | R | | | | 29-5133 Ellzey Dr | | | | NA | | | NA | | 09/07/2002 |
| (5833) Rippon Lodge Dr | 0.13 | 180 | R | | | | 29-4687 Colton St | | | | NA | | | NA | | 03/05/2009 |
| (5833) Rippon Lodge Dr | 0.09 | 150 | R | | | | 29-5130 Paynes Church Dr | | | | NA | | | NA | | 09/07/2001 |
| | | | | | | | Dead End | | | | | | | | | |
| (5834) Wilmette Dr | 0.15 | 290 | R | | | | Cul-de-Sac | | | | NA | | | NA | | 10/23/2001 |
| | | | | | | | 29-5840 Windward Dr | | | | | | | | | |
| (5835) Wilmington Dr | 0.33 | 270 | R | | | | Cul-de-Sac | | | | NA | | | NA | | 05/26/2015 |
| (5835) Wilmington Dr | 0.08 | 920 | R | | | | 29-645 Burke Lake Rd | | | | NA | | | NA | | 12/18/2008 |
| (5835) Wilmington Dr | 0.07 | 860 | R | | | | 29-5836 Wolcott Dr | | | | NA | | | NA | | 05/26/2015 |
| (5835) Wilmington Dr | 0.18 | 890 | R | | | | 29-5837 Rand Dr | | | | NA | | | NA | | 12/18/2008 |
| (5835) Wilmington Dr | 0.24 | 2300 | R | | | | 29-5840 Windward Dr | | | | NA | | | NA | | 12/18/2008 |
| | | | | | | | 29-643 Burke Centre Pkwy | | | | | | | | | |
| (5836) Wolcott Dr | 0.07 | 150 | R | | | | 29-5835 Wilmington Dr | | | | NA | | | NA | | 10/24/2001 |
| | | | | | | | Cul-de-Sac | | | | | | | | | |
| (5837) Rand Dr | 0.09 | 180 | R | | | | 29-5840 Windward Dr | | | | NA | | | NA | | 02/19/2009 |
| (5837) Rand Dr | 0.13 | 390 | R | | | | 29-5838 Skinner Dr | | | | NA | | | NA | | 02/19/2009 |
| (5837) Rand Dr | 0.16 | 290 | R | | | | 29-5835 Wilmington Dr | | | | NA | | | NA | | 10/24/2001 |
| | | | | | | | Dead End | | | | | | | | | |
| (5838) Skinner Dr | 0.07 | 320 | R | | | | 29-5837 Rand Dr | | | | NA | | | NA | | 02/19/2009 |
| (5838) Skinner Dr | 0.04 | 60 | R | | | | 29-5839 Manet Rd | | | | NA | | | NA | | 11/01/2001 |
| | | | | | | | Cul-de-Sac | | | | | | | | | |
| (5839) Manet Rd | 0.10 | 190 | R | | | | 29-5838 Skinner Dr | | | | NA | | | NA | | 11/01/2001 |
| | | | | | | | Cul-de-Sac | | | | | | | | | |
| (5840) Windward Dr | 0.08 | 840 | R | | | | 29-645 Burke Lake Rd | | | | NA | | | NA | | 02/19/2009 |
| (5840) Windward Dr | 0.07 | 870 | R | | | | 29-5843 Marquand Dr | | | | NA | | | NA | | 10/29/2001 |
| (5840) Windward Dr | 0.06 | 620 | R | | | | 29-5837 Rand Dr | | | | NA | | | NA | | 10/29/2001 |
| (5840) Windward Dr | 0.13 | 580 | R | | | | 29-5834 Wilmette Dr | | | | NA | | | NA | | 10/29/2001 |
| (5840) Windward Dr | 0.11 | 760 | R | | | | 29-5955 Wicklow Dr | | | | NA | | | NA | | 02/19/2009 |
| (5840) Windward Dr | 0.09 | 1200 | R | | | | 29-5841 Winter Park Dr | | | | NA | | | NA | | 02/19/2009 |
| | | | | | | | 29-5835 Wilmington Dr | | | | | | | | | |

Virginia Department of Transportation
Traffic Engineering Division
2018
Annual Average Daily Traffic Volume Estimates By Section of Route
Fairfax Maintenance Area

| Route | Length | AADT | QA | 4Tire | Bus | -----Truck----- | | | | QC | K Factor | QK | Dir Factor | AAWDT | QW | Year |
|-----------------------|----------------------|------|------|-------|-----|-----------------|--------|--------|--------|----|-------------|----|---------------|-------|----|------------|
| | | | | | | 2Axle | 3+Axle | 1Trail | 2Trail | | | | | | | |
| Fairfax County | | | | | | | | | | | | | | | | |
| 5840 | Windward Dr | 0.14 | 380 | R | | | | | | | | NA | | NA | | 10/24/2001 |
| | | | | | | | | | | | | | | | | |
| | | | | | | | | | | | | | | | | |
| 5841 | Winter Park Dr | 0.05 | 490 | R | | | | | | | | NA | | NA | | 02/19/2009 |
| | | | | | | | | | | | | | | | | |
| 5841 | Winter Park Dr | 0.11 | 140 | R | | | | | | | | NA | | NA | | 12/08/2014 |
| | | | | | | | | | | | | | | | | |
| 5842 | Mantle Rd | 0.13 | 290 | R | | | | | | | | NA | | NA | | 10/23/2001 |
| | | | | | | | | | | | | | | | | |
| 5843 | Marquand Dr | 0.16 | 300 | R | | | | | | | | NA | | NA | | 10/23/2001 |
| | | | | | | | | | | | | | | | | |
| 5844 | Wheaton Dr | 0.07 | 860 | R | | | | | | | | NA | | NA | | 12/18/2008 |
| | | | | | | | | | | | | | | | | |
| 5844 | Wheaton Dr | 0.12 | 350 | R | | | | | | | | NA | | NA | | 12/18/2008 |
| | | | | | | | | | | | | | | | | |
| 5845 | Natick Rd | 0.08 | 150 | R | | | | | | | | NA | | NA | | 10/24/2001 |
| | | | | | | | | | | | | | | | | |
| 5845 | Natick Rd | 0.08 | 180 | R | | | | | | | | NA | | NA | | 10/24/2001 |
| | | | | | | | | | | | | | | | | |
| 5845 | Natick Rd | 0.24 | 350 | R | | | | | | | | NA | | NA | | 12/18/2008 |
| | | | | | | | | | | | | | | | | |
| 5845 | Natick Rd | 0.11 | 110 | R | | | | | | | | NA | | NA | | 08/13/2009 |
| | | | | | | | | | | | | | | | | |
| 5846 | Natick Ct | 0.08 | 140 | R | | | | | | | | NA | | NA | | 10/24/2001 |
| | | | | | | | | | | | | | | | | |
| 5847 | Coffer Woods Rd | 1.40 | 5600 | F | 99% | 0% | 0% | 0% | 0% | C | 0.104 | F | 0.729 | 5900 | F | 2018 |
| | | | | | | | | | | | | | | | | |
| 5848 | Wards Grove Cir | 0.59 | 1200 | R | | | | | | | | NA | | NA | | 03/04/2009 |
| | | | | | | | | | | | | | | | | |
| 5848 | Wards Grove Cir | 0.03 | 1000 | R | | | | | | | | NA | | NA | | 05/26/2015 |
| | | | | | | | | | | | | | | | | |
| 5848 | Wards Grove Cir | 0.05 | 1100 | R | | | | | | | | NA | | NA | | 03/04/2009 |
| | | | | | | | | | | | | | | | | |
| 5848 | Wards Grove Cir | 0.15 | 1500 | R | | | | | | | | NA | | NA | | 03/04/2009 |
| | | | | | | | | | | | | | | | | |
| 5848 | Wards Grove Cir | 0.03 | 1800 | R | | | | | | | | NA | | NA | | 05/26/2015 |
| | | | | | | | | | | | | | | | | |
| 5848 | Wards Grove Cir | 0.03 | 1900 | R | | | | | | | | NA | | NA | | 03/04/2009 |
| | | | | | | | | | | | | | | | | |
| 5849 | Coffer Woods Ct | 0.06 | 150 | R | | | | | | | | NA | | NA | | 10/23/2001 |
| | | | | | | | | | | | | | | | | |
| 5849 | New England Woods Dr | 0.31 | 210 | R | | | | | | | | NA | | NA | | 03/04/2009 |
| | | | | | | | | | | | | | | | | |
| 5849 | New England Woods Dr | 0.09 | 370 | R | | | | | | | | NA | | NA | | 05/26/2015 |
| | | | | | | | | | | | | | | | | |

Virginia Department of Transportation
Traffic Engineering Division
2018
Annual Average Daily Traffic Volume Estimates By Section of Route
Fairfax Maintenance Area

| Route | Length | AADT | QA | 4Tire | Bus | -----Truck----- | | | | QC | K Factor | QK | Dir Factor | AAWDT | QW | Year |
|---------------------------|--------|------|----|-------|-----|-----------------|--------|--------|--------|----|-------------|----|---------------|-------|----|------------|
| | | | | | | 2Axle | 3+Axle | 1Trail | 2Trail | | | | | | | |
| Fairfax County | | | | | | | | | | | | | | | | |
| (5850) Clipper Dr | 0.07 | 40 | R | | | | | | | | NA | | | NA | | 12/08/2014 |
| | | | | | | | | | | | | | | | | |
| (5850) Clipper Dr | 0.10 | 190 | R | | | | | | | | NA | | | NA | | 11/07/2001 |
| | | | | | | | | | | | | | | | | |
| (5851) Schooner St | 0.05 | 50 | R | | | | | | | | NA | | | NA | | 11/07/2001 |
| | | | | | | | | | | | | | | | | |
| (5852) Hemlock Woods Lane | 0.12 | 690 | R | | | | | | | | NA | | | NA | | 10/23/2001 |
| | | | | | | | | | | | | | | | | |
| (5853) Reservation Dr | 0.24 | 2400 | R | | | | | | | | NA | | | NA | | 12/05/2001 |
| | | | | | | | | | | | | | | | | |
| (5853) Reservation Dr | 0.14 | 1300 | R | | | | | | | | NA | | | NA | | 12/15/2008 |
| | | | | | | | | | | | | | | | | |
| (5853) Reservation Dr | 0.10 | 1700 | R | | | | | | | | NA | | | NA | | 12/05/2001 |
| | | | | | | | | | | | | | | | | |
| (5853) Reservation Dr | 0.17 | 1300 | R | | | | | | | | NA | | | NA | | 12/05/2001 |
| | | | | | | | | | | | | | | | | |
| (5854) Retriever Rd | 0.28 | 310 | R | | | | | | | | NA | | | NA | | 08/12/2009 |
| | | | | | | | | | | | | | | | | |
| (5855) Cantering Pl | 0.06 | 100 | R | | | | | | | | NA | | | NA | | 11/13/2001 |
| | | | | | | | | | | | | | | | | |
| (5856) Elk Dr | 0.11 | 280 | R | | | | | | | | NA | | | NA | | 11/13/2001 |
| | | | | | | | | | | | | | | | | |
| (5857) Calico Ct | 0.09 | 130 | R | | | | | | | | NA | | | NA | | 11/13/2001 |
| | | | | | | | | | | | | | | | | |
| (5858) Ashbridge Ct | 0.11 | 580 | R | | | | | | | | NA | | | NA | | 08/13/2009 |
| | | | | | | | | | | | | | | | | |
| (5859) Snow Meadow Lane | 0.08 | 90 | R | | | | | | | | NA | | | NA | | 12/08/2014 |
| | | | | | | | | | | | | | | | | |
| (5860) Outhaul Lane | 0.15 | 300 | R | | | | | | | | NA | | | NA | | 08/12/2009 |
| | | | | | | | | | | | | | | | | |
| (5861) Caulking Pl | 0.08 | 120 | R | | | | | | | | NA | | | NA | | 08/12/2009 |
| | | | | | | | | | | | | | | | | |
| (5862) Atherstone Ct | 0.05 | 60 | R | | | | | | | | NA | | | NA | | 11/01/2001 |
| | | | | | | | | | | | | | | | | |
| (5863) Flintridge Ct | 0.08 | 120 | R | | | | | | | | NA | | | NA | | 01/24/2002 |
| | | | | | | | | | | | | | | | | |
| (5863) Flintridge Ct | 0.16 | 220 | R | | | | | | | | NA | | | NA | | 01/24/2002 |
| | | | | | | | | | | | | | | | | |
| (5864) Hillview Ct | 0.08 | 70 | R | | | | | | | | NA | | | NA | | 08/10/2009 |
| | | | | | | | | | | | | | | | | |

Virginia Department of Transportation
Traffic Engineering Division
2018
Annual Average Daily Traffic Volume Estimates By Section of Route
Fairfax Maintenance Area

| Route | Length | AADT | QA | 4Tire | Bus | -----Truck----- | | | | QC | K Factor | QK | Dir Factor | AAWDT | QW | Year |
|--------------------------|--------|------|----|-------|-----|-----------------|--------|--------|--------|----|-------------|----|---------------|-------|----|------------|
| | | | | | | 2Axle | 3+Axle | 1Trail | 2Trail | | | | | | | |
| Fairfax County | | | | | | | | | | | | | | | | |
| (5865) Landmark Pl | 0.10 | 90 | R | | | | | | | | NA | | | NA | | 12/08/2014 |
| | | | | | | | | | | | | | | | | |
| (5865) Landmark Pl | 0.05 | 470 | R | | | | | | | | NA | | | NA | | 03/05/2009 |
| | | | | | | | | | | | | | | | | |
| (5865) Landmark Pl | 0.07 | 80 | R | | | | | | | | NA | | | NA | | 09/05/2001 |
| | | | | | | | | | | | | | | | | |
| (5866) Andrews Chapel Ct | 0.07 | 110 | R | | | | | | | | NA | | | NA | | 08/31/2001 |
| | | | | | | | | | | | | | | | | |
| (5867) Mantlepiece Ct | 0.05 | 90 | R | | | | | | | | NA | | | NA | | 10/24/2001 |
| | | | | | | | | | | | | | | | | |
| (5868) Harvester Ct | 0.06 | 100 | R | | | | | | | | NA | | | NA | | 10/24/2001 |
| | | | | | | | | | | | | | | | | |
| (5868) Harvester Ct | 0.14 | 200 | R | | | | | | | | NA | | | NA | | 10/24/2001 |
| | | | | | | | | | | | | | | | | |
| (5869) Broadwick Ct | 0.05 | 70 | R | | | | | | | | NA | | | NA | | 10/24/2001 |
| | | | | | | | | | | | | | | | | |
| (5870) Covered Bridge Rd | 0.03 | 40 | R | | | | | | | | NA | | | NA | | 10/28/2001 |
| | | | | | | | | | | | | | | | | |
| (5870) Covered Bridge Rd | 0.08 | 150 | R | | | | | | | | NA | | | NA | | 12/18/2008 |
| | | | | | | | | | | | | | | | | |
| (5870) Covered Bridge Rd | 0.04 | 600 | R | | | | | | | | NA | | | NA | | 10/29/2001 |
| | | | | | | | | | | | | | | | | |
| (5870) Covered Bridge Rd | 0.07 | 420 | R | | | | | | | | NA | | | NA | | 12/18/2008 |
| | | | | | | | | | | | | | | | | |
| (5870) Covered Bridge Rd | 0.16 | 460 | R | | | | | | | | NA | | | NA | | 05/27/2015 |
| | | | | | | | | | | | | | | | | |
| (5870) Covered Bridge Rd | 0.07 | 380 | R | | | | | | | | NA | | | NA | | 12/18/2008 |
| | | | | | | | | | | | | | | | | |
| (5871) Church Way | 0.12 | 200 | R | | | | | | | | NA | | | NA | | 10/29/2001 |
| | | | | | | | | | | | | | | | | |
| (5871) Church Way | 0.12 | 190 | R | | | | | | | | NA | | | NA | | 10/29/2001 |
| | | | | | | | | | | | | | | | | |
| (5872) Manteo Ct | 0.05 | 70 | R | | | | | | | | NA | | | NA | | 10/29/2001 |
| | | | | | | | | | | | | | | | | |
| (5873) Burning Branch Rd | 0.05 | 1100 | R | | | | | | | | NA | | | NA | | 10/30/2001 |
| | | | | | | | | | | | | | | | | |
| (5873) Burning Branch Rd | 0.07 | 1100 | R | | | | | | | | NA | | | NA | | 10/30/2001 |
| | | | | | | | | | | | | | | | | |
| (5873) Burning Branch Rd | 0.08 | 800 | R | | | | | | | | NA | | | NA | | 12/18/2008 |
| | | | | | | | | | | | | | | | | |
| (5873) Burning Branch Rd | 0.12 | 860 | R | | | | | | | | NA | | | NA | | 10/30/2001 |
| | | | | | | | | | | | | | | | | |
| (5874) Quarter Horse Ct | 0.12 | 70 | R | | | | | | | | NA | | | NA | | 12/08/2014 |
| | | | | | | | | | | | | | | | | |

Virginia Department of Transportation
Traffic Engineering Division
2018
Annual Average Daily Traffic Volume Estimates By Section of Route
Fairfax Maintenance Area

| Route | Length | AADT | QA | 4Tire | Bus | -----Truck----- | | | | QC | K Factor | QK | Dir Factor | AAWDT | QW | Year |
|-----------------------|--------|------|----|-------|-----|-----------------|--------|--------|--------|----|-------------|----|---------------|-------|----|------------|
| | | | | | | 2Axle | 3+Axle | 1Trail | 2Trail | | | | | | | |
| Fairfax County | | | | | | | | | | | | | | | | |
| (5875) Beachway Lane | 0.10 | 90 | R | | | | | | | | NA | | | NA | | 12/08/2014 |
| | | | | | | | | | | | | | | | | |
| (5875) Beachway Lane | 0.04 | 220 | R | | | | | | | | NA | | | NA | | 12/15/2008 |
| | | | | | | | | | | | | | | | | |
| (5875) Beachway Lane | 0.10 | 240 | R | | | | | | | | NA | | | NA | | 02/19/2009 |
| | | | | | | | | | | | | | | | | |
| (5875) Beachway Lane | 0.03 | 45 | R | | | | | | | | NA | | | NA | | 12/08/2014 |
| | | | | | | | | | | | | | | | | |
| (5876) Beachway Ct | 0.05 | 80 | R | | | | | | | | NA | | | NA | | 12/07/2001 |
| | | | | | | | | | | | | | | | | |
| (5877) Hopkins Ct | 0.05 | 100 | R | | | | | | | | NA | | | NA | | 12/07/2001 |
| | | | | | | | | | | | | | | | | |
| (5878) Brimstone Lane | 0.12 | 600 | R | | | | | | | | NA | | | NA | | 11/07/2001 |
| | | | | | | | | | | | | | | | | |
| (5878) Brimstone Lane | 0.15 | 470 | R | | | | | | | | NA | | | NA | | 05/26/2015 |
| | | | | | | | | | | | | | | | | |
| (5878) Brimstone Lane | 0.41 | 460 | R | | | | | | | | NA | | | NA | | 11/07/2001 |
| | | | | | | | | | | | | | | | | |
| (5879) Cogswell Pl | 0.04 | 40 | R | | | | | | | | NA | | | NA | | 11/07/2001 |
| | | | | | | | | | | | | | | | | |
| (5879) Cogswell Pl | 0.11 | 120 | R | | | | | | | | NA | | | NA | | 11/07/2001 |
| | | | | | | | | | | | | | | | | |
| (5880) Waterline Dr | 0.12 | 1500 | R | | | | | | | | NA | | | NA | | 12/17/2008 |
| | | | | | | | | | | | | | | | | |
| (5880) Waterline Dr | 0.08 | 1100 | R | | | | | | | | NA | | | NA | | 12/17/2008 |
| | | | | | | | | | | | | | | | | |
| (5880) Waterline Dr | 0.12 | 1200 | R | | | | | | | | NA | | | NA | | 1986 |
| | | | | | | | | | | | | | | | | |
| (5880) Waterline Dr | 0.28 | 4800 | R | | | | | | | | NA | | | NA | | 06/21/2005 |
| | | | | | | | | | | | | | | | | |
| (5881) Cardington Ct | 0.03 | 100 | R | | | | | | | | NA | | | NA | | 08/12/2009 |
| | | | | | | | | | | | | | | | | |
| (5882) Bestwicke Rd | 0.04 | 1300 | R | | | | | | | | NA | | | NA | | 12/17/2008 |
| | | | | | | | | | | | | | | | | |
| (5882) Bestwicke Rd | 0.10 | 1400 | R | | | | | | | | NA | | | NA | | 12/17/2008 |
| | | | | | | | | | | | | | | | | |
| (5882) Bestwicke Rd | 0.03 | 1500 | R | | | | | | | | NA | | | NA | | 12/17/2008 |
| | | | | | | | | | | | | | | | | |
| (5882) Bestwicke Rd | 0.12 | 1500 | R | | | | | | | | NA | | | NA | | 04/28/2003 |
| | | | | | | | | | | | | | | | | |
| (5883) Oatley Lane | 0.07 | 290 | R | | | | | | | | NA | | | NA | | 12/17/2008 |
| | | | | | | | | | | | | | | | | |
| (5884) Bestwicke Ct | 0.10 | 90 | R | | | | | | | | NA | | | NA | | 12/08/2014 |
| | | | | | | | | | | | | | | | | |

Virginia Department of Transportation
Traffic Engineering Division
2018
Annual Average Daily Traffic Volume Estimates By Section of Route
Fairfax Maintenance Area

| Route | Length | AADT | QA | 4Tire | Bus | -----Truck----- | | | | QC | K Factor | QK | Dir Factor | AAWDT | QW | Year |
|------------------------|--------|------|----|-------|-----|-----------------|--------|--------|--------|----|-------------|----|---------------|-------|----|------------|
| | | | | | | 2Axle | 3+Axle | 1Trail | 2Trail | | | | | | | |
| Fairfax County | | | | | | | | | | | | | | | | |
| (5884) Bestwicke Ct | 0.07 | 80 | R | | | | | | | | NA | | | NA | | 12/08/2014 |
| | | | | | | | | | | | | | | | | |
| (5885) Pulham Rd | 0.05 | 230 | R | | | | | | | | NA | | | NA | | 12/17/2008 |
| (5885) Pulham Rd | 0.10 | 130 | R | | | | | | | | NA | | | NA | | 12/17/2008 |
| (5886) Fairweather Ct | 0.05 | 180 | R | | | | | | | | NA | | | NA | | 08/12/2009 |
| (5887) Turnbuckle Dr | 0.02 | 320 | R | | | | | | | | NA | | | NA | | 02/05/2015 |
| (5887) Turnbuckle Dr | 0.12 | 330 | R | | | | | | | | NA | | | NA | | 12/17/2008 |
| (5887) Turnbuckle Dr | 0.05 | 250 | R | | | | | | | | NA | | | NA | | 12/17/2008 |
| (5887) Turnbuckle Dr | 0.14 | 130 | R | | | | | | | | NA | | | NA | | 12/08/2014 |
| (5888) Fathom Ct | 0.06 | 770 | R | | | | | | | | NA | | | NA | | 08/12/2009 |
| (5889) Mizzen Pl | 0.10 | 220 | R | | | | | | | | NA | | | NA | | 08/12/2009 |
| (5890) Neaptide Lane | 0.06 | 230 | R | | | | | | | | NA | | | NA | | 12/17/2008 |
| (5890) Neaptide Lane | 0.04 | 70 | R | | | | | | | | NA | | | NA | | 12/08/2014 |
| (5891) Staysail Ct | 0.05 | 60 | R | | | | | | | | NA | | | NA | | 12/08/2014 |
| (5892) Rolling View Dr | 0.09 | 2100 | R | | | | | | | | NA | | | NA | | 12/17/2008 |
| (5892) Pilothouse Rd | 0.06 | 750 | R | | | | | | | | NA | | | NA | | 12/17/2008 |
| (5893) Shipwright Dr | 0.05 | 990 | R | | | | | | | | NA | | | NA | | 12/17/2008 |
| (5893) Shipwright Dr | 0.06 | 840 | R | | | | | | | | NA | | | NA | | 12/17/2008 |
| (5893) Shipwright Dr | 0.04 | 680 | R | | | | | | | | NA | | | NA | | 02/05/2015 |
| (5893) Shipwright Dr | 0.10 | 710 | R | | | | | | | | NA | | | NA | | 12/17/2008 |
| (5893) Shipwright Dr | 0.03 | 670 | R | | | | | | | | NA | | | NA | | 12/17/2008 |
| (5893) Shipwright Dr | 0.03 | 650 | R | | | | | | | | NA | | | NA | | 05/27/2015 |
| (5893) Shipwright Dr | 0.05 | 670 | R | | | | | | | | NA | | | NA | | 12/17/2008 |

Virginia Department of Transportation
Traffic Engineering Division
2018
Annual Average Daily Traffic Volume Estimates By Section of Route
Fairfax Maintenance Area

| Route | Length | AADT | QA | 4Tire | Bus | -----Truck----- | | | | QC | K Factor | QK | Dir Factor | AAWDT | QW | Year |
|----------------------------|--------|------|----|-------|-----|-----------------------------------|--------|--------|--------|----|-------------|----|---------------|-------|----|------------|
| | | | | | | 2Axle | 3+Axle | 1Trail | 2Trail | | | | | | | |
| Fairfax County | | | | | | | | | | | | | | | | |
| (5893) Shipwright Dr | 0.05 | 750 | R | | | From: 29-5892 Pilothouse Rd | | | | | NA | | | NA | | 12/17/2008 |
| (5893) Shipwright Dr | 0.05 | 170 | R | | | To: 29-5895 Lightship Ct | | | | | NA | | | NA | | 12/17/2008 |
| (5893) Shipwright Dr | 0.11 | 90 | R | | | From: 29-5897 Drifter Ct | | | | | NA | | | NA | | 12/08/2014 |
| | | | | | | To: Cul-de-Sac | | | | | | | | | | |
| (5894) Compass Ct | 0.04 | 90 | R | | | From: Cul-de-Sac | | | | | NA | | | NA | | 08/12/2009 |
| | | | | | | To: 29-5893 Shipwright Dr | | | | | | | | | | |
| (5895) Lightship Ct | 0.04 | 70 | R | | | From: Cul-de-Sac | | | | | NA | | | NA | | 12/08/2014 |
| (5895) Lightship Ct | 0.10 | 310 | R | | | From: 29-5896 Yawl Ct | | | | | NA | | | NA | | 12/17/2008 |
| | | | | | | To: 29-5893 Shipwright Dr | | | | | | | | | | |
| (5896) Yawl Ct | 0.07 | 100 | R | | | From: 29-5895 Lightship Ct | | | | | NA | | | NA | | 12/08/2014 |
| | | | | | | To: Cul-de-Sac | | | | | | | | | | |
| (5897) Drifter Ct | 0.11 | 110 | R | | | From: 29-5893 Shipwright Dr | | | | | NA | | | NA | | 08/12/2009 |
| | | | | | | To: Cul-de-Sac | | | | | | | | | | |
| (5898) Southern Cross Lane | 0.13 | 140 | R | | | From: Cul-de-Sac | | | | | NA | | | NA | | 12/09/2014 |
| (5898) Southern Cross Lane | 0.05 | 350 | R | | | From: 29-5899 Shackle Pl | | | | | NA | | | NA | | 12/17/2008 |
| | | | | | | To: 29-643 Lee Chapel Rd | | | | | | | | | | |
| (5899) Shackle Pl | 0.08 | 80 | R | | | From: 29-5898 Southern Cross Lane | | | | | NA | | | NA | | 12/09/2014 |
| | | | | | | To: Cul-de-Sac | | | | | | | | | | |
| (5900) Bastian Lane | 0.07 | 100 | R | | | From: Cul-de-Sac | | | | | NA | | | NA | | 12/09/2014 |
| | | | | | | To: 29-5369 Bradwell Rd | | | | | | | | | | |
| (5901) Sheringham Dr | 0.10 | 110 | R | | | From: Cul-de-Sac | | | | | NA | | | NA | | 12/09/2014 |
| | | | | | | To: 29-5369 Bradwell Rd | | | | | | | | | | |
| (5902) Litchfield Dr | 0.12 | 110 | R | | | From: 29-5369 Bradwell Rd | | | | | NA | | | NA | | 12/09/2014 |
| | | | | | | To: Cul-de-Sac | | | | | | | | | | |
| (5903) Claxton Dr | 0.05 | 260 | R | | | From: 29-5369 Bradwell Rd | | | | | NA | | | NA | | 10/18/2016 |
| | | | | | | To: 29-5904 Carlsbad Ct | | | | | | | | | | |
| (5903) Claxton Dr | 0.06 | 130 | R | | | From: Cul-de-Sac | | | | | NA | | | NA | | 12/09/2014 |
| | | | | | | To: 29-5903 Claxton Dr | | | | | | | | | | |
| (5904) Carlsbad Ct | 0.12 | 130 | R | | | From: Cul-de-Sac | | | | | NA | | | NA | | 12/09/2014 |
| | | | | | | To: Cul-de-Sac | | | | | | | | | | |
| (5905) Wrexham Rd | 0.08 | 90 | R | | | From: Cul-de-Sac | | | | | NA | | | NA | | 12/09/2014 |
| | | | | | | To: 29-5906 Wrexham Ct | | | | | | | | | | |
| (5905) Wrexham Rd | 0.07 | 370 | R | | | From: 29-5369 Bradwell Rd | | | | | NA | | | NA | | 10/18/2016 |
| | | | | | | To: 29-5369 Bradwell Rd | | | | | | | | | | |
| (5906) Wrexham Ct | 0.08 | 100 | R | | | From: Dead End | | | | | NA | | | NA | | 12/09/2014 |
| | | | | | | To: 29-5905 Wrexham Rd | | | | | | | | | | |

Virginia Department of Transportation
Traffic Engineering Division
2018
Annual Average Daily Traffic Volume Estimates By Section of Route
Fairfax Maintenance Area

| Route | Length | AADT | QA | 4Tire | Bus | -----Truck----- | | | | QC | K Factor | QK | Dir Factor | AAWDT | QW | Year |
|-----------------------|--------|------|----|-------|-----|-----------------|--------------------------------|--------|--------|----|-------------|----|---------------|-------|----|------------|
| | | | | | | 2Axle | 3+Axle | 1Trail | 2Trail | | | | | | | |
| Fairfax County | | | | | | | | | | | | | | | | |
| 5906 Wrexham Ct | 0.10 | 150 | R | | | | From: 29-5905 Wrexham Rd | | | | NA | | | NA | | 12/09/2014 |
| | | | | | | | To: Dead End | | | | | | | | | |
| 5907 Lake James Dr | 0.20 | 100 | R | | | | From: Cul-de-Sac | | | | NA | | | NA | | 12/09/2014 |
| | | | | | | | To: 29-665 Fox Mill Rd | | | | | | | | | |
| 5908 Quincy Adams Ct | 0.15 | 160 | R | | | | From: Cul-de-Sac | | | | NA | | | NA | | 12/09/2014 |
| | | | | | | | To: 29-5345 Quincy Adams Dr | | | | | | | | | |
| 5909 Prince Harold Ct | 0.08 | 90 | R | | | | From: 29-5340 Viking Dr | | | | NA | | | NA | | 12/09/2014 |
| | | | | | | | To: Cul-de-Sac | | | | | | | | | |
| 5910 Signal Hill Dr | 0.14 | 1200 | R | | | | From: 29-3383 Parliment | | | | NA | | | NA | | 02/10/2009 |
| 5910 Signal Hill Dr | 0.05 | 2100 | R | | | | From: 29-5911 Home Guard Dr | | | | NA | | | NA | | 02/11/2009 |
| 5910 Signal Hill Dr | 0.04 | 330 | R | | | | From: 29-645 Burke Lake Rd | | | | NA | | | NA | | 05/08/2003 |
| | | | | | | | To: 29-7739 Advantage Ct | | | | | | | | | |
| 5911 Home Guard Dr | 0.19 | 150 | R | | | | From: Cul-de-Sac | | | | NA | | | NA | | 12/09/2014 |
| | | | | | | | To: 29-5913 Lyon Park Ct | | | | | | | | | |
| 5911 Home Guard Dr | 0.12 | 440 | R | | | | From: 29-5912 Fort Craig Dr | | | | NA | | | NA | | 03/16/2009 |
| 5911 Home Guard Dr | 0.06 | 860 | R | | | | From: 29-5910 Signal Hill Dr | | | | NA | | | NA | | 01/24/2002 |
| 5911 Home Guard Dr | 0.15 | 380 | R | | | | From: Cul-de-Sac | | | | NA | | | NA | | 05/27/2015 |
| | | | | | | | To: Cul-de-Sac | | | | | | | | | |
| 5912 Fort Craig Dr | 0.15 | 190 | R | | | | From: Cul-de-Sac | | | | NA | | | NA | | 08/13/2009 |
| | | | | | | | To: 29-5911 Home Guard Dr | | | | | | | | | |
| 5913 Lyon Park Ct | 0.14 | 130 | R | | | | From: Cul-de-Sac | | | | NA | | | NA | | 12/09/2014 |
| | | | | | | | To: 29-5911 Home Guard Dr | | | | | | | | | |
| 5914 Mason Bluff Dr | 0.15 | 660 | R | | | | From: 29-5847 Coffey Woods Rd | | | | NA | | | NA | | 05/15/2003 |
| | | | | | | | To: Cul-de-Sac | | | | | | | | | |
| 5915 Heversham Ct | 0.05 | 160 | R | | | | From: Cul-de-Sac | | | | NA | | | NA | | 08/15/2001 |
| | | | | | | | To: 29-5181 Bessmer Lane | | | | | | | | | |
| 5916 Apple Blossom Ct | 0.05 | 370 | R | | | | From: 29-673 Lawyers Rd | | | | NA | | | NA | | 11/08/2005 |
| | | | | | | | To: 29-5917 Wild Olive Ct | | | | | | | | | |
| 5916 Apple Blossom Ct | 0.08 | 310 | R | | | | From: 29-5918 Plum Tree Ct | | | | NA | | | NA | | 11/08/2005 |
| 5916 Apple Blossom Ct | 0.09 | 80 | R | | | | From: Cul-de-Sac | | | | NA | | | NA | | 12/09/2014 |
| | | | | | | | To: 29-5916 Apple Blossom Ct | | | | | | | | | |
| 5917 Wild Olive Ct | 0.06 | 100 | R | | | | From: Cul-de-Sac | | | | NA | | | NA | | 08/17/2009 |
| | | | | | | | To: Dead End | | | | | | | | | |
| 5918 Plum Tree Ct | 0.07 | 110 | R | | | | From: 29-5916 Apple Blossom Ct | | | | NA | | | NA | | 08/17/2009 |
| 5918 Plum Tree Ct | 0.05 | 45 | R | | | | From: Cul-de-Sac | | | | NA | | | NA | | 12/09/2014 |
| | | | | | | | To: Dead End | | | | | | | | | |

Virginia Department of Transportation
Traffic Engineering Division
2018
Annual Average Daily Traffic Volume Estimates By Section of Route
Fairfax Maintenance Area

| Route | Length | AADT | QA | 4Tire | Bus | -----Truck----- | | | | QC | K Factor | QK | Dir Factor | AAWDT | QW | Year |
|-------------------------|--------|------|----|-------|-----|------------------------------|--------|--------|--------|----|-------------|----|---------------|-------|----|------------|
| | | | | | | 2Axle | 3+Axle | 1Trail | 2Trail | | | | | | | |
| Fairfax County | | | | | | | | | | | | | | | | |
| (5919) Chapel Lake Ct | 0.12 | 140 | R | | | From 29-4491 Holborn Ave | | | | | NA | | NA | | | 12/09/2014 |
| | | | | | | To Cul-de-Sac | | | | | | | | | | |
| (5920) Willow Green Ct | 0.15 | 130 | R | | | From 29-664 Waples Mill Rd | | | | | NA | | NA | | | 12/09/2014 |
| | | | | | | To Cul-de-Sac | | | | | | | | | | |
| (5921) Twilight Ct | 0.06 | 120 | R | | | From 29-664 Waples Mill Rd | | | | | NA | | NA | | | 12/09/2014 |
| | | | | | | To Cul-de-Sac | | | | | | | | | | |
| (5922) Nantucket Ct | 0.05 | 120 | R | | | From 29-4815 Gainsborough Dr | | | | | NA | | NA | | | 08/15/2001 |
| | | | | | | To Cul-de-Sac | | | | | | | | | | |
| (5923) Lochinver Lane | 0.09 | 120 | R | | | From Cul-de-Sac | | | | | NA | | NA | | | 12/09/2014 |
| | | | | | | To 29-5678 Miller Heights Rd | | | | | | | | | | |
| (5924) Lakenheath Way | 0.13 | 120 | R | | | From Cul-de-Sac | | | | | NA | | NA | | | 12/09/2014 |
| | | | | | | To 29-5678 Miller Heights Rd | | | | | | | | | | |
| (5925) Kings Landing Rd | 0.12 | 430 | R | | | From 29-7477 Austin Ct | | | | | NA | | NA | | | 01/12/2009 |
| | | | | | | To 29-5926 Sapphire Ct | | | | | | | | | | |
| (5925) Kings Landing Rd | 0.09 | 550 | R | | | From 29-1401 Memorial St | | | | | NA | | NA | | | 09/07/2016 |
| | | | | | | To Cul-de-Sac | | | | | | | | | | |
| (5926) Sapphire Ct | 0.09 | 120 | R | | | From Cul-de-Sac | | | | | NA | | NA | | | 08/10/2009 |
| | | | | | | To 29-5925 Kings Landing Rd | | | | | | | | | | |
| (5927) Blue Roan Rd | 0.31 | 150 | R | | | From Cul-de-Sac | | | | | NA | | NA | | | 12/09/2014 |
| | | | | | | To Fetlock | | | | | | | | | | |
| (5927) Blue Roan Rd | 0.17 | 650 | R | | | From Fetlock | | | | | NA | | NA | | | 02/02/2015 |
| | | | | | | To 29-5678 Miller Heights Rd | | | | | | | | | | |
| (5928) Shawn Ct | 0.06 | 70 | R | | | From Cul-de-Sac | | | | | NA | | NA | | | 12/09/2014 |
| | | | | | | To 29-769 Oak St | | | | | | | | | | |
| (5929) Amanda Pl | 0.31 | 740 | R | | | From 29-698 Cedar Lane | | | | | NA | | NA | | | 05/19/2015 |
| | | | | | | To Dead End | | | | | | | | | | |
| (5930) Ridgelea Dr | 0.05 | 1800 | R | | | From SR 236; FR-876 | | | | | NA | | NA | | | 01/12/2006 |
| | | | | | | To 29-5931 Bentwood Ct | | | | | | | | | | |
| (5930) Ridgelea Dr | 0.10 | 1700 | R | | | From 29-5931 Bentwood Ct | | | | | NA | | NA | | | 01/12/2006 |
| | | | | | | To 29-5932 Southlea Ct | | | | | | | | | | |
| (5930) Ridgelea Dr | 0.06 | 1500 | R | | | From 29-5932 Southlea Ct | | | | | NA | | NA | | | 01/12/2006 |
| | | | | | | To 29-5933 Sandy Ridge Ct | | | | | | | | | | |
| (5930) Ridgelea Dr | 0.05 | 1200 | R | | | From 29-5933 Sandy Ridge Ct | | | | | NA | | NA | | | 01/12/2006 |
| | | | | | | To 29-5934 Autumn Leaf Ct | | | | | | | | | | |
| (5930) Ridgelea Dr | 0.04 | 960 | R | | | From 29-5934 Autumn Leaf Ct | | | | | NA | | NA | | | 01/12/2006 |
| | | | | | | To 29-5935 Glade Hill Rd | | | | | | | | | | |
| (5930) Ridgelea Dr | 0.19 | 490 | R | | | From 29-5935 Glade Hill Rd | | | | | NA | | NA | | | 01/12/2015 |
| | | | | | | To Cul-de-Sac | | | | | | | | | | |
| (5931) Bentwood Ct | 0.18 | 120 | R | | | From 29-5930 Ridgelea Dr | | | | | NA | | NA | | | 12/09/2014 |
| | | | | | | To Cul-de-Sac | | | | | | | | | | |

Virginia Department of Transportation
Traffic Engineering Division
2018
Annual Average Daily Traffic Volume Estimates By Section of Route
Fairfax Maintenance Area

| Route | Length | AADT | QA | 4Tire | Bus | -----Truck----- | | | | QC | K Factor | QK | Dir Factor | AAWDT | QW | Year |
|-----------------------|--------|------|----|-------|-----|-----------------|--------------------------|--------|--------|----|-------------|----|---------------|-------|----|------------|
| | | | | | | 2Axle | 3+Axle | 1Trail | 2Trail | | | | | | | |
| Fairfax County | | | | | | | | | | | | | | | | |
| 5932 Southlea Ct | 0.07 | 90 | R | | | | 29-5930 Ridgelea Dr | | | | NA | | | NA | | 12/09/2014 |
| | | | | | | | Cul-de-Sac | | | | | | | | | |
| 5933 Sandy Ridge Ct | 0.09 | 80 | R | | | | 29-5930 Ridgelea Dr | | | | NA | | | NA | | 12/09/2014 |
| | | | | | | | Cul-de-Sac | | | | | | | | | |
| 5934 Autumn Leaf Ct | 0.07 | 60 | R | | | | Cul-de-Sac | | | | NA | | | NA | | 12/09/2014 |
| | | | | | | | 29-5930 Ridgelea Dr | | | | | | | | | |
| 5935 Glade Hill Rd | 0.13 | 180 | R | | | | 29-5937 Moss Brooke Ct | | | | NA | | | NA | | 01/12/2015 |
| | | | | | | | 29-5936 Milbank Ct | | | | NA | | | NA | | 01/12/2015 |
| 5935 Glade Hill Rd | 0.07 | 70 | R | | | | 29-5930 Ridgelea Dr | | | | NA | | | NA | | 12/09/2014 |
| | | | | | | | Cul-de-Sac | | | | | | | | | |
| 5936 Milbank Ct | 0.08 | 80 | R | | | | 29-5935 Glade Hill Rd | | | | NA | | | NA | | 12/09/2014 |
| | | | | | | | Cul-de-Sac | | | | | | | | | |
| 5937 Moss Brooke Ct | 0.09 | 90 | R | | | | Dead End | | | | NA | | | NA | | 12/09/2014 |
| | | | | | | | 29-5935 Glade Hill Rd | | | | NA | | | NA | | 12/09/2014 |
| 5937 Moss Brooke Ct | 0.05 | 70 | R | | | | Dead End | | | | NA | | | NA | | 12/09/2014 |
| | | | | | | | | | | | | | | | | |
| 5938 Richfield Ct | 0.05 | 60 | R | | | | 29-5644 Richfield Rd | | | | NA | | | NA | | 08/11/2009 |
| | | | | | | | Cul-de-Sac | | | | | | | | | |
| 5939 Lozano Dr | 0.31 | 310 | R | | | | 29-6969 Asoleado Lane | | | | NA | | | NA | | 08/30/2005 |
| | | | | | | | 29-5940 Squaw Valley Dr | | | | NA | | | NA | | 08/30/2005 |
| 5939 Lozano Dr | 0.20 | 540 | R | | | | 29-675 Beulah Rd | | | | NA | | | NA | | 08/30/2005 |
| | | | | | | | Cul-de-Sac | | | | | | | | | |
| 5940 Squaw Valley Dr | 0.13 | 110 | R | | | | 29-7430 Sereno Ct | | | | NA | | | NA | | 12/09/2014 |
| | | | | | | | 29-6269 Charnita Ct | | | | NA | | | NA | | 03/10/2009 |
| 5940 Squaw Valley Dr | 0.10 | 190 | R | | | | 29-5939 Lozano Dr | | | | NA | | | NA | | 02/03/2015 |
| | | | | | | | 29-5947 Wooden Hawk Lane | | | | NA | | | NA | | 10/23/2001 |
| 5941 Wooden Dove Ct | 0.06 | 120 | R | | | | Cul-de-Sac | | | | NA | | | NA | | 10/23/2001 |
| | | | | | | | 29-5947 Wooden Hawk Lane | | | | NA | | | NA | | 10/23/2001 |
| 5942 Wood Grouse Ct | 0.10 | 180 | R | | | | Cul-de-Sac | | | | NA | | | NA | | 10/23/2001 |
| | | | | | | | Cul-de-Sac | | | | | | | | | |
| 5943 Wooden Hawk Ct | 0.05 | 80 | R | | | | 29-5947 Wooden Hawk Lane | | | | NA | | | NA | | 10/23/2001 |
| | | | | | | | Cul-de-Sac | | | | | | | | | |
| 5944 Marianna Ct | 0.06 | 130 | R | | | | 29-5540 Ridge Ford Dr | | | | NA | | | NA | | 08/13/2009 |
| | | | | | | | 29-5848 Wards Grove Cir | | | | NA | | | NA | | 10/23/2001 |
| 5945 Wood Astor Ct | 0.10 | 160 | R | | | | Cul-de-Sac | | | | NA | | | NA | | 10/23/2001 |

Virginia Department of Transportation
Traffic Engineering Division
2018
Annual Average Daily Traffic Volume Estimates By Section of Route
Fairfax Maintenance Area

| Route | Length | AADT | QA | 4Tire | Bus | -----Truck----- | | | | QC | K Factor | QK | Dir Factor | AAWDT | QW | Year |
|-----------------------|----------------------|------|------|-------|-----|-----------------|--------|--------|--------|----|-------------|----|---------------|-------|----|------------|
| | | | | | | 2Axle | 3+Axle | 1Trail | 2Trail | | | | | | | |
| Fairfax County | | | | | | | | | | | | | | | | |
| 5946 | Stone Wood Ct | 0.07 | 120 | R | | | | | | | NA | | NA | | | 10/23/2001 |
| | | | | | | | | | | | | | | | | |
| | | | | | | | | | | | | | | | | |
| 5947 | Wooden Hawk Lane | 0.04 | 440 | R | | | | | | | NA | | NA | | | 03/04/2009 |
| | | | | | | | | | | | | | | | | |
| 5947 | Wooden Hawk Lane | 0.03 | 450 | R | | | | | | | NA | | NA | | | 05/26/2015 |
| | | | | | | | | | | | | | | | | |
| 5947 | Wooden Hawk Lane | 0.14 | 160 | R | | | | | | | NA | | NA | | | 03/04/2009 |
| | | | | | | | | | | | | | | | | |
| 5947 | Wooden Hawk Lane | 0.07 | 190 | R | | | | | | | NA | | NA | | | 10/23/2001 |
| | | | | | | | | | | | | | | | | |
| 5948 | Wood Laurel Ct | 0.11 | 140 | R | | | | | | | NA | | NA | | | 10/23/2001 |
| | | | | | | | | | | | | | | | | |
| 5949 | Wooden Spoon Ct | 0.05 | 130 | R | | | | | | | NA | | NA | | | 10/23/2001 |
| | | | | | | | | | | | | | | | | |
| 5950 | Corot Ct | 0.08 | 180 | R | | | | | | | NA | | NA | | | 10/23/2001 |
| | | | | | | | | | | | | | | | | |
| 5950 | Corot Ct | 0.05 | 710 | R | | | | | | | NA | | NA | | | 10/23/2001 |
| | | | | | | | | | | | | | | | | |
| 5951 | Calumet Grove Dr | 0.05 | 150 | R | | | | | | | NA | | NA | | | 10/23/2001 |
| | | | | | | | | | | | | | | | | |
| 5951 | Calumet Grove Dr | 0.07 | 410 | R | | | | | | | NA | | NA | | | 10/22/2001 |
| | | | | | | | | | | | | | | | | |
| 5951 | Calumet Grove Dr | 0.02 | 80 | R | | | | | | | NA | | NA | | | 10/22/2001 |
| | | | | | | | | | | | | | | | | |
| 5952 | Tobego Ct | 0.05 | 150 | R | | | | | | | NA | | NA | | | 10/22/2001 |
| | | | | | | | | | | | | | | | | |
| 5953 | Wood Duck Ct | 0.03 | 130 | R | | | | | | | NA | | NA | | | 08/13/2009 |
| | | | | | | | | | | | | | | | | |
| 5954 | New England Woods Ct | 0.09 | 100 | R | | | | | | | NA | | NA | | | 12/09/2014 |
| | | | | | | | | | | | | | | | | |
| 5955 | Wicklow Dr | 0.11 | 370 | R | | | | | | | NA | | NA | | | 10/29/2001 |
| | | | | | | | | | | | | | | | | |
| 5955 | Wicklow Dr | 0.05 | 80 | R | | | | | | | NA | | NA | | | 10/29/2001 |
| | | | | | | | | | | | | | | | | |
| 5956 | Cedar Pond Dr | 0.32 | 1000 | R | | | | | | | NA | | NA | | | 07/28/2006 |
| | | | | | | | | | | | | | | | | |
| 5956 | Cedar Pond Dr | 0.19 | 840 | R | | | | | | | NA | | NA | | | 09/28/2006 |
| | | | | | | | | | | | | | | | | |
| 5956 | Cedar Pond Dr | 0.10 | 40 | R | | | | | | | NA | | NA | | | 12/09/2014 |
| | | | | | | | | | | | | | | | | |
| 5957 | Limb Tree Lane | 0.18 | 70 | R | | | | | | | NA | | NA | | | 12/09/2014 |
| | | | | | | | | | | | | | | | | |

Virginia Department of Transportation
Traffic Engineering Division
2018
Annual Average Daily Traffic Volume Estimates By Section of Route
Fairfax Maintenance Area

| Route | Length | AADT | QA | 4Tire | Bus | -----Truck----- | | | | QC | K Factor | QK | Dir Factor | AAWDT | QW | Year |
|-------------------------|--------|------|----|-------|-----|----------------------------------|--------|--------|--------|----|-------------|----|---------------|-------|----|------------|
| | | | | | | 2Axle | 3+Axle | 1Trail | 2Trail | | | | | | | |
| Fairfax County | | | | | | | | | | | | | | | | |
| (5958) Tanbark Dr | 0.22 | 180 | R | | | | | | | | NA | | | NA | | 03/23/2009 |
| | | | | | | From 29-5329 W, South Lakes Dr | | | | | | | | | | |
| (5958) Tanbark Dr | 0.04 | 490 | R | | | | | | | | NA | | | NA | | 03/23/2009 |
| | | | | | | From 29-5959 Wakerobin Lane | | | | | | | | | | |
| | | | | | | To 29-5329 E, South Lakes Dr | | | | | | | | | | |
| (5959) Wakerobin Lane | 0.17 | 180 | R | | | | | | | | NA | | | NA | | 12/09/2014 |
| | | | | | | From Cul-de-Sac | | | | | | | | | | |
| | | | | | | To 29-5958 Tanbark Dr | | | | | | | | | | |
| (5960) Gloxinia Ct | 0.07 | 100 | R | | | | | | | | NA | | | NA | | 12/09/2014 |
| | | | | | | From 29-5471 Alyssum Way | | | | | | | | | | |
| | | | | | | To Cul-de-Sac | | | | | | | | | | |
| (5961) Ivywood Rd | 0.10 | 330 | R | | | | | | | | NA | | | NA | | 07/28/2005 |
| | | | | | | From 29-5394 Kings Lake Dr | | | | | | | | | | |
| (5961) Ivywood Rd | 0.18 | 140 | R | | | | | | | | NA | | | NA | | 08/17/2016 |
| | | | | | | From 29-5962 Earlsgate Ct | | | | | | | | | | |
| | | | | | | To 29-5395 Rosedown Dr | | | | | | | | | | |
| (5962) Earlsgate Ct | 0.07 | 60 | R | | | | | | | | NA | | | NA | | 12/09/2014 |
| | | | | | | From 29-5961 Ivywood Rd | | | | | | | | | | |
| | | | | | | To Cul-de-Sac | | | | | | | | | | |
| (5963) Bedfordshire Cir | 0.06 | 1800 | R | | | | | | | | NA | | | NA | | 08/17/2016 |
| | | | | | | From 29-665 Fox Mill Rd | | | | | | | | | | |
| (5963) Bedfordshire Cir | 0.11 | 910 | R | | | | | | | | NA | | | NA | | 07/28/2005 |
| | | | | | | From 29-5964 S, Archdale Rd | | | | | | | | | | |
| (5963) Bedfordshire Cir | 0.23 | 740 | R | | | | | | | | NA | | | NA | | 07/28/2005 |
| | | | | | | From 29-5395 Rosedown Dr | | | | | | | | | | |
| | | | | | | To 29-5964 N, Archdale Rd | | | | | | | | | | |
| (5964) Archdale Rd | 0.27 | 250 | R | | | | | | | | NA | | | NA | | 08/17/2016 |
| | | | | | | From 29-5963 S, Bedfordshire Cir | | | | | | | | | | |
| (5964) Archdale Rd | 0.27 | 170 | R | | | | | | | | NA | | | NA | | 12/09/2014 |
| | | | | | | From 29-5963 N, Bedfordshire Cir | | | | | | | | | | |
| | | | | | | To Cul-de-Sac | | | | | | | | | | |
| (5965) Tartan View Dr | 0.15 | 600 | R | | | | | | | | NA | | | NA | | 03/04/2009 |
| | | | | | | From 29-787 Olley Lane | | | | | | | | | | |
| (5965) Tartan View Dr | 0.09 | 590 | R | | | | | | | | NA | | | NA | | 05/26/2015 |
| | | | | | | From 29-5966 Tartan Oak Ct | | | | | | | | | | |
| (5965) Tartan View Dr | 0.04 | 1000 | R | | | | | | | | NA | | | NA | | 01/29/2009 |
| | | | | | | From 29-6555 Jan View Lane | | | | | | | | | | |
| (5965) Tartan View Dr | 0.11 | 120 | R | | | | | | | | NA | | | NA | | 12/09/2014 |
| | | | | | | From 29-5466 Chestnut Knolls Dr | | | | | | | | | | |
| | | | | | | To Cul-de-Sac | | | | | | | | | | |
| (5966) Tartan Oak Ct | 0.04 | 50 | R | | | | | | | | NA | | | NA | | 12/09/2014 |
| | | | | | | From 29-5965 Tartan View Dr | | | | | | | | | | |
| | | | | | | To Cul-de-Sac | | | | | | | | | | |
| (5967) Headlands Cir | 0.07 | 340 | R | | | | | | | | NA | | | NA | | 05/26/2015 |
| | | | | | | From Dead End | | | | | | | | | | |
| | | | | | | To 29-5320 Sunrise Valley Dr | | | | | | | | | | |
| (5968) Glen Oaks Ct | 0.13 | 620 | R | | | | | | | | NA | | | NA | | 12/19/2001 |
| | | | | | | From Cul-de-Sac | | | | | | | | | | |
| | | | | | | To 29-777 Center Rd | | | | | | | | | | |
| (5969) Raccoon Ridge Ct | 0.11 | 90 | R | | | | | | | | NA | | | NA | | 12/09/2014 |
| | | | | | | From 29-673 Lawyers Rd | | | | | | | | | | |
| | | | | | | To Cul-de-Sac | | | | | | | | | | |
| (5970) Brevity Dr | 0.25 | 1300 | R | | | | | | | | NA | | | NA | | 07/25/2018 |
| | | | | | | From 29-674 Springvale Rd | | | | | | | | | | |
| | | | | | | To 29-5971 Challedon Rd | | | | | | | | | | |

Virginia Department of Transportation
Traffic Engineering Division
2018
Annual Average Daily Traffic Volume Estimates By Section of Route
Fairfax Maintenance Area

| Route | Length | AADT | QA | 4Tire | Bus | -----Truck----- | | | | QC | K Factor | QK | Dir Factor | AAWDT | QW | Year |
|------------------------|--------|------|----|-------|-----|----------------------------------|--------|--------|--------|----|-------------|----|---------------|-------|----|------------|
| | | | | | | 2Axle | 3+Axle | 1Trail | 2Trail | | | | | | | |
| Fairfax County | | | | | | | | | | | | | | | | |
| (5971) Challedon Rd | 0.05 | 10 | R | | | From: Dead End | | | | | NA | | | NA | | 12/09/2014 |
| (5971) Challedon Rd | 0.11 | 120 | R | | | From: 29-5974 Eclipse Lane | | | | | NA | | | NA | | 07/12/2018 |
| (5971) Challedon Rd | 0.19 | 420 | R | | | From: 29-5973 Artemel Lane | | | | | NA | | | NA | | 09/19/2005 |
| (5971) Challedon Rd | 0.08 | 1200 | R | | | From: 29-5970 Brevity Dr | | | | | NA | | | NA | | 07/25/2018 |
| (5971) Challedon Rd | 0.26 | 80 | R | | | From: 29-5651 Shesue St | | | | | NA | | | NA | | 12/09/2014 |
| (5972) Pensive Lane | 0.07 | 30 | R | | | From: Cul-de-Sac | | | | | NA | | | NA | | 12/09/2014 |
| (5972) Pensive Lane | 0.52 | 400 | R | | | From: 29-6098 English Mill Dr | | | | | NA | | | NA | | 07/25/2018 |
| (5973) Artemel Lane | 0.23 | 120 | R | | | From: 29-5651 Shesue St | | | | | NA | | | NA | | 07/12/2018 |
| (5974) Eclipse Lane | 0.14 | 80 | R | | | From: Cul-de-Sac | | | | | NA | | | NA | | 07/12/2018 |
| (5975) Pender Dr | 0.34 | 5300 | R | | | From: 29-5971 Challedon Rd | | | | | NA | | | NA | | 06/08/2015 |
| (5976) Winnepeg Dr | 0.14 | 410 | R | | | From: Dead End | | | | | NA | | | NA | | 10/29/2001 |
| (5976) Winnepeg Dr | 0.06 | 360 | R | | | From: 29-665; 29-6171 | | | | | NA | | | NA | | 10/29/2001 |
| (5976) Winnepeg Dr | 0.12 | 270 | R | | | From: Cul-de-Sac | | | | | NA | | | NA | | 10/29/2001 |
| (5977) History Dr | 0.07 | 100 | R | | | From: 29-4535 Belleair Rd | | | | | NA | | | NA | | 12/09/2014 |
| (5977) History Dr | 0.21 | 560 | R | | | From: 29-6492 Whidbey Lane | | | | | NA | | | NA | | 08/17/2005 |
| (5977) History Dr | 0.08 | 490 | R | | | From: 29-6491 Winnepeg Ct | | | | | NA | | | NA | | 08/17/2005 |
| (5977) History Dr | 0.55 | 1100 | R | | | From: 29-7227 English Mill Ct | | | | | NA | | | NA | | 06/21/2005 |
| (5978) Kloman St | 0.14 | 140 | R | | | From: 29-664 Waples Mill Rd | | | | | NA | | | NA | | 12/09/2014 |
| (5978) Kloman Ct | 0.03 | 30 | R | | | From: Cul-de-Sac | | | | | NA | | | NA | | 12/09/2014 |
| (5979) Ridgedale Ct | 0.12 | 100 | R | | | From: 29-4912 Woodbine Lane | | | | | NA | | | NA | | 08/17/2009 |
| (5980) Still Meadow Rd | 0.15 | 1100 | R | | | From: 29-693 Westmoreland St | | | | | NA | | | NA | | 09/22/2001 |
| (5980) Still Meadow Rd | 0.22 | 180 | R | | | From: Cul-de-Sac | | | | | NA | | | NA | | 09/22/2001 |
| | | | | | | From: 29-5981 S; Farm House Lane | | | | | NA | | | NA | | 09/22/2001 |
| | | | | | | From: 29-5984 Cotton Farm Rd | | | | | NA | | | NA | | 09/22/2001 |
| | | | | | | From: 29-5981 N; Farm House Lane | | | | | NA | | | NA | | 09/22/2001 |

Virginia Department of Transportation
Traffic Engineering Division
2018
Annual Average Daily Traffic Volume Estimates By Section of Route
Fairfax Maintenance Area

| Route | Length | AADT | QA | 4Tire | Bus | -----Truck----- | | | | QC | K Factor | QK | Dir Factor | AAWDT | QW | Year |
|----------------------------|--------|------|----|-------|-----|--|--------|--------|--------|----|-------------|----|---------------|-------|----|------------|
| | | | | | | 2Axle | 3+Axle | 1Trail | 2Trail | | | | | | | |
| Fairfax County | | | | | | | | | | | | | | | | |
| (5980) Still Meadow Rd | 0.03 | 250 | R | | | From: 29-5981 N, Farm House Lane To: ECL Fairfax | | | | | NA | | | NA | | 09/22/2001 |
| (5981) Farm House Lane | 0.05 | 700 | R | | | From: 29-5980 N, Still Meadow Rd To: 29-5982 Round Top Ct | | | | | NA | | | NA | | 09/22/2001 |
| (5981) Farm House Lane | 0.21 | 310 | R | | | From: 29-5982 Round Top Ct To: 29-5983 Spinning Wheel Ct | | | | | NA | | | NA | | 09/22/2001 |
| (5981) Farm House Lane | 0.16 | 300 | R | | | From: 29-5983 Spinning Wheel Ct To: 29-5980 SOUTH | | | | | NA | | | NA | | 09/22/2001 |
| (5981) Farm House Lane | 0.16 | 410 | R | | | From: 29-5980 SOUTH To: 29-5984 Cotton Farm Rd | | | | | NA | | | NA | | 09/22/2001 |
| (5982) Round Top Ct | 0.07 | 110 | R | | | From: 29-5981 Farm House Lane To: Cul-de-Sac | | | | | NA | | | NA | | 08/14/2001 |
| (5983) Spinning Wheel Ct | 0.13 | 170 | R | | | From: 29-5981 Farm House Lane To: Cul-de-Sac | | | | | NA | | | NA | | 08/14/2001 |
| (5984) Cotton Farm Rd | 0.10 | 540 | R | | | From: 29-5980 Still Meadow Rd To: 29-6777 Country Squire Lane | | | | | NA | | | NA | | 09/22/2001 |
| (5984) Cotton Farm Rd | 0.15 | 680 | R | | | From: 29-6777 Country Squire Lane To: 29-5981 Farm House Lane | | | | | NA | | | NA | | 09/22/2001 |
| (5984) Cotton Farm Rd | 0.11 | 1100 | R | | | From: 29-5981 Farm House Lane To: 29-5985 Harvester Farm Lane | | | | | NA | | | NA | | 09/22/2001 |
| (5984) Cotton Farm Rd | 0.04 | 1300 | R | | | From: 29-5985 Harvester Farm Lane To: 29-652 Burke Station Rd | | | | | NA | | | NA | | 09/22/2001 |
| (5985) Harvester Farm Lane | 0.04 | 48 | R | | | From: 29-652 Burke Station Rd To: Dead End | | | | | NA | | | NA | | 09/22/2001 |
| (5985) Harvester Farm Lane | 0.06 | 190 | R | | | From: Dead End To: 29-5986 Tumbleweed Ct | | | | | NA | | | NA | | 09/22/2001 |
| (5985) Harvester Farm Lane | 0.10 | 160 | R | | | From: 29-5986 Tumbleweed Ct To: 29-5984 Cotton Farm Rd | | | | | NA | | | NA | | 09/22/2001 |
| (5986) Tumbleweed Ct | 0.05 | 90 | R | | | From: 29-5984 Cotton Farm Rd To: Dead End | | | | | NA | | | NA | | 09/22/2001 |
| (5987) Red Spruce Rd | 0.08 | 170 | R | | | From: Dead End To: Cul-de-Sac | | | | | NA | | | NA | | 08/14/2001 |
| (5987) Red Spruce Rd | 0.05 | 270 | R | | | From: Cul-de-Sac To: 29-6776 WEST | | | | | NA | | | NA | | 09/22/2001 |
| (5987) Red Spruce Rd | 0.11 | 380 | R | | | From: 29-6776 WEST To: 29-6020 Overcup Ct | | | | | NA | | | NA | | 09/22/2001 |
| (5987) Red Spruce Rd | 0.12 | 680 | R | | | From: 29-6020 Overcup Ct To: 29-6776 EAST | | | | | NA | | | NA | | 09/22/2001 |
| (5987) Red Spruce Rd | 0.05 | 1000 | R | | | From: 29-6776 EAST To: 29-5988 Nuttall Rd | | | | | NA | | | NA | | 09/22/2001 |
| (5987) Red Spruce Rd | 0.16 | 1400 | R | | | From: 29-5988 Nuttall Rd To: 29-6021 Maclura Ct | | | | | NA | | | NA | | 09/22/2001 |
| (5988) Nuttall Rd | 0.05 | 440 | R | | | From: 29-6021 Maclura Ct To: 29-620 Braddock Rd | | | | | NA | | | NA | | 09/22/2001 |
| (5988) Nuttall Rd | 0.05 | 440 | R | | | From: 29-620 Braddock Rd To: 29-5987 Red Spruce Rd | | | | | NA | | | NA | | 09/18/2001 |
| (5988) Nuttall Rd | 0.05 | 440 | R | | | From: 29-5987 Red Spruce Rd To: 29-7709 Manor Pl | | | | | NA | | | NA | | 09/18/2001 |

Virginia Department of Transportation
Traffic Engineering Division
2018
Annual Average Daily Traffic Volume Estimates By Section of Route
Fairfax Maintenance Area

| Route | Length | AADT | QA | 4Tire | Bus | -----Truck----- | | | | QC | K Factor | QK | Dir Factor | AAWDT | QW | Year |
|-----------------------|-----------------------|------|------|-------|-----|-----------------|--------|--------|--------|----|-------------|----|---------------|-------|----|------------|
| | | | | | | 2Axle | 3+Axle | 1Trail | 2Trail | | | | | | | |
| Fairfax County | | | | | | | | | | | | | | | | |
| 5988 | Nuttall Rd | 0.09 | 180 | R | | | | | | | NA | | | NA | | 09/18/2001 |
| | | | | | | | | | | | | | | | | |
| | | | | | | | | | | | | | | | | |
| 5989 | Wilton Knoll Ct | 0.04 | 50 | R | | | | | | | NA | | | NA | | 08/10/2009 |
| | | | | | | | | | | | | | | | | |
| | | | | | | | | | | | | | | | | |
| 5990 | Glenbrooke Woods Dr | 0.13 | 120 | R | | | | | | | NA | | | NA | | 12/09/2014 |
| | | | | | | | | | | | | | | | | |
| | | | | | | | | | | | | | | | | |
| 5990 | Glenbrooke Woods Dr | 0.06 | 190 | R | | | | | | | NA | | | NA | | 10/18/2016 |
| | | | | | | | | | | | | | | | | |
| | | | | | | | | | | | | | | | | |
| 5990 | Glenbrooke Woods Dr | 0.07 | 470 | R | | | | | | | NA | | | NA | | 07/06/2006 |
| | | | | | | | | | | | | | | | | |
| | | | | | | | | | | | | | | | | |
| 5990 | Glenbrooke Woods Dr | 0.07 | 660 | R | | | | | | | NA | | | NA | | 08/06/2006 |
| | | | | | | | | | | | | | | | | |
| | | | | | | | | | | | | | | | | |
| 5991 | Baxley Hollow Ct | 0.05 | 50 | R | | | | | | | NA | | | NA | | 12/09/2014 |
| | | | | | | | | | | | | | | | | |
| | | | | | | | | | | | | | | | | |
| 5992 | Newnan Ridge Ct | 0.05 | 50 | R | | | | | | | NA | | | NA | | 12/09/2014 |
| | | | | | | | | | | | | | | | | |
| | | | | | | | | | | | | | | | | |
| 5993 | Hershour Ct | 0.06 | 50 | R | | | | | | | NA | | | NA | | 12/09/2014 |
| | | | | | | | | | | | | | | | | |
| | | | | | | | | | | | | | | | | |
| 5994 | Aspen Hollow Way | 0.06 | 1100 | R | | | | | | | NA | | | NA | | 02/11/2009 |
| | | | | | | | | | | | | | | | | |
| | | | | | | | | | | | | | | | | |
| 5994 | Aspen Hollow Way | 0.07 | 650 | R | | | | | | | NA | | | NA | | 02/11/2009 |
| | | | | | | | | | | | | | | | | |
| | | | | | | | | | | | | | | | | |
| 5994 | Aspen Hollow Way | 0.11 | 1300 | R | | | | | | | NA | | | NA | | 05/15/2003 |
| | | | | | | | | | | | | | | | | |
| | | | | | | | | | | | | | | | | |
| 5995 | Reflection Lane | 0.17 | 130 | R | | | | | | | NA | | | NA | | 12/09/2014 |
| | | | | | | | | | | | | | | | | |
| | | | | | | | | | | | | | | | | |
| 5996 | Circle Woods Dr | 0.30 | 1400 | R | | | | | | | NA | | | NA | | 05/28/2015 |
| | | | | | | | | | | | | | | | | |
| | | | | | | | | | | | | | | | | |
| 5997 | Rustburg Pl | 0.08 | 70 | R | | | | | | | NA | | | NA | | 12/09/2014 |
| | | | | | | | | | | | | | | | | |
| | | | | | | | | | | | | | | | | |
| 5998 | Myterra Way | 0.20 | 1000 | R | | | | | | | NA | | | NA | | 08/06/2006 |
| | | | | | | | | | | | | | | | | |
| | | | | | | | | | | | | | | | | |
| 5998 | Myterra Way | 0.25 | 180 | R | | | | | | | NA | | | NA | | 12/09/2014 |
| | | | | | | | | | | | | | | | | |
| | | | | | | | | | | | | | | | | |
| 5999 | Macao Dr | 0.07 | 100 | R | | | | | | | NA | | | NA | | 05/29/2015 |
| | | | | | | | | | | | | | | | | |
| | | | | | | | | | | | | | | | | |
| 5999 | Macao Dr | 0.09 | 220 | R | | | | | | | NA | | | NA | | 03/11/2009 |
| | | | | | | | | | | | | | | | | |
| | | | | | | | | | | | | | | | | |
| 6000 | Franconia Forest Lane | 0.17 | 370 | R | | | | | | | NA | | | NA | | 02/06/2017 |
| | | | | | | | | | | | | | | | | |
| | | | | | | | | | | | | | | | | |
| 6000 | Franconia Forest Lane | 0.07 | 210 | R | | | | | | | NA | | | NA | | 07/11/2018 |
| | | | | | | | | | | | | | | | | |
| | | | | | | | | | | | | | | | | |

Virginia Department of Transportation
Traffic Engineering Division
2018
Annual Average Daily Traffic Volume Estimates By Section of Route
Fairfax Maintenance Area

| Route | Length | AADT | QA | 4Tire | Bus | -----Truck----- | | | | QC | K Factor | QK | Dir Factor | AAWDT | QW | Year |
|-----------------------|-----------------------|------|------|-------|-----|-----------------|--------|--------|--------|----|-------------|----|---------------|-------|----|------------|
| | | | | | | 2Axle | 3+Axle | 1Trail | 2Trail | | | | | | | |
| Fairfax County | | | | | | | | | | | | | | | | |
| 6000 | Franconia Forest Lane | 0.10 | 80 | R | | | | | | | NA | | | NA | | 07/11/2018 |
| | | | | | | | | | | | | | | | | |
| | | | | | | | | | | | | | | | | |
| 6001 | Bitternut Dr | 0.08 | 180 | R | | | | | | | NA | | | NA | | 07/11/2018 |
| | | | | | | | | | | | | | | | | |
| 6001 | Bitternut Dr | 0.18 | 180 | R | | | | | | | NA | | | NA | | 12/09/2014 |
| | | | | | | | | | | | | | | | | |
| 6002 | Cockspur Dr | 0.03 | 280 | R | | | | | | | NA | | | NA | | 02/06/2017 |
| | | | | | | | | | | | | | | | | |
| 6002 | Cockspur Dr | 0.08 | 260 | R | | | | | | | NA | | | NA | | 01/07/2015 |
| | | | | | | | | | | | | | | | | |
| 6003 | Franconia Forest Ct | 0.05 | 80 | R | | | | | | | NA | | | NA | | 12/09/2014 |
| | | | | | | | | | | | | | | | | |
| 6004 | Creedmor Dr | 0.29 | 570 | R | | | | | | | NA | | | NA | | 01/08/2015 |
| | | | | | | | | | | | | | | | | |
| 6005 | Tamarind St | 0.15 | 2600 | R | | | | | | | NA | | | NA | | 03/17/2009 |
| | | | | | | | | | | | | | | | | |
| 6006 | Hooking Rd | 0.41 | 250 | R | | | | | | | NA | | | NA | | 12/09/2014 |
| | | | | | | | | | | | | | | | | |
| 6007 | Hensley Ct | 0.04 | 45 | R | | | | | | | NA | | | NA | | 12/09/2014 |
| | | | | | | | | | | | | | | | | |
| 6008 | Tis Well Dr | 0.38 | 520 | R | | | | | | | NA | | | NA | | 03/17/2009 |
| | | | | | | | | | | | | | | | | |
| 6009 | Hillard Lake Rd | 0.12 | 1200 | R | | | | | | | NA | | | NA | | 05/27/2015 |
| | | | | | | | | | | | | | | | | |
| 6010 | Viola St | 0.26 | 190 | R | | | | | | | NA | | | NA | | 12/09/2014 |
| | | | | | | | | | | | | | | | | |
| 6010 | Viola St | 0.07 | 880 | R | | | | | | | NA | | | NA | | 12/15/2008 |
| | | | | | | | | | | | | | | | | |
| 6010 | Viola St | 0.03 | 1200 | R | | | | | | | NA | | | NA | | 12/15/2008 |
| | | | | | | | | | | | | | | | | |
| 6010 | Viola St | 0.08 | 550 | R | | | | | | | NA | | | NA | | 02/05/2015 |
| | | | | | | | | | | | | | | | | |
| 6010 | Viola St | 0.05 | 540 | R | | | | | | | NA | | | NA | | 12/15/2008 |
| | | | | | | | | | | | | | | | | |
| 6010 | Viola St | 0.04 | 360 | R | | | | | | | NA | | | NA | | 12/15/2008 |
| | | | | | | | | | | | | | | | | |
| 6010 | Viola St | 0.10 | 60 | R | | | | | | | NA | | | NA | | 12/09/2014 |
| | | | | | | | | | | | | | | | | |
| 6011 | Narcissus Ct | 0.06 | 160 | R | | | | | | | NA | | | NA | | 08/12/2009 |
| | | | | | | | | | | | | | | | | |
| 6012 | Petunia St | 0.06 | 90 | R | | | | | | | NA | | | NA | | 12/09/2014 |
| | | | | | | | | | | | | | | | | |

Virginia Department of Transportation
Traffic Engineering Division
2018
Annual Average Daily Traffic Volume Estimates By Section of Route
Fairfax Maintenance Area

| Route | Length | AADT | QA | 4Tire | Bus | -----Truck----- | | | | QC | K Factor | QK | Dir Factor | AAWDT | QW | Year |
|-------------------------|--------|------|----|-------|-----|-----------------|--------|--------|--------|----|-------------|----|---------------|-------|----|------------|
| | | | | | | 2Axle | 3+Axle | 1Trail | 2Trail | | | | | | | |
| Fairfax County | | | | | | | | | | | | | | | | |
| 6012 Petunia St | 0.08 | 280 | R | | | | | | | | NA | | | NA | | 12/15/2008 |
| | | | | | | | | | | | | | | | | |
| 6013 Flax St | 0.04 | 770 | R | | | | | | | | NA | | | NA | | 12/15/2008 |
| 6013 Flax St | 0.27 | 570 | R | | | | | | | | NA | | | NA | | 12/15/2008 |
| 6014 Maple Tree Lane | 0.14 | 230 | R | | | | | | | | NA | | | NA | | 08/12/2009 |
| 6015 Rolling Forest Ave | 0.06 | 90 | R | | | | | | | | NA | | | NA | | 12/09/2014 |
| 6015 Rolling Forest Ave | 0.05 | 210 | R | | | | | | | | NA | | | NA | | 12/15/2008 |
| 6015 Rolling Forest Ave | 0.07 | 360 | R | | | | | | | | NA | | | NA | | 02/05/2015 |
| 6015 Rolling Forest Ave | 0.13 | 510 | R | | | | | | | | NA | | | NA | | 12/15/2008 |
| 6016 Duck Ct | 0.06 | 80 | R | | | | | | | | NA | | | NA | | 12/09/2014 |
| 6016 Duck Ct | 0.06 | 90 | R | | | | | | | | NA | | | NA | | 12/09/2014 |
| 6017 Ming Tree Ct | 0.05 | 100 | R | | | | | | | | NA | | | NA | | 08/12/2009 |
| 6018 Joshua Tree Lane | 0.08 | 130 | R | | | | | | | | NA | | | NA | | 08/12/2009 |
| 6019 Hobart Ct | 0.11 | 130 | R | | | | | | | | NA | | | NA | | 12/09/2014 |
| 6020 Overcup Ct | 0.09 | 120 | R | | | | | | | | NA | | | NA | | 08/14/2001 |
| 6021 Maclura Ct | 0.15 | 200 | R | | | | | | | | NA | | | NA | | 08/14/2001 |
| 6022 Black Rock Ct | 0.06 | 110 | R | | | | | | | | NA | | | NA | | 08/14/2001 |
| 6023 Candlelight Ct | 0.15 | 80 | R | | | | | | | | NA | | | NA | | 10/18/2016 |
| 6024 Polins Ct | 0.19 | 220 | R | | | | | | | | NA | | | NA | | 08/11/2009 |
| 6025 Oak Run Ct | 0.04 | 50 | R | | | | | | | | NA | | | NA | | 12/09/2014 |
| 6026 Trail Run Rd | 0.15 | 60 | R | | | | | | | | NA | | | NA | | 01/20/2015 |

Virginia Department of Transportation
Traffic Engineering Division
2018
Annual Average Daily Traffic Volume Estimates By Section of Route
Fairfax Maintenance Area

| Route | Length | AADT | QA | 4Tire | Bus | -----Truck----- | | | | QC | K Factor | QK | Dir Factor | AAWDT | QW | Year |
|-------------------------|--------|-------|----|-------|-----|-----------------|--------|--------|--------|----|-------------|----|---------------|-------|----|------------|
| | | | | | | 2Axle | 3+Axle | 1Trail | 2Trail | | | | | | | |
| Fairfax County | | | | | | | | | | | | | | | | |
| 6026 Trail Run Rd | 0.13 | 170 | R | | | | | | | | NA | | | NA | | 02/23/2009 |
| | | | | | | | | | | | | | | | | |
| 6027 Crest Haven Ct | 0.06 | 70 | R | | | | | | | | NA | | | NA | | 12/09/2014 |
| | | | | | | | | | | | | | | | | |
| 6028 Creek Wood Ct | 0.03 | 50 | R | | | | | | | | NA | | | NA | | 12/09/2014 |
| | | | | | | | | | | | | | | | | |
| 6029 Potomac Fall Rd | 0.04 | 30 | R | | | | | | | | NA | | | NA | | 12/09/2014 |
| | | | | | | | | | | | | | | | | |
| 6029 Potomac Fall Rd | 0.05 | 90 | R | | | | | | | | NA | | | NA | | 12/09/2014 |
| | | | | | | | | | | | | | | | | |
| 6030 Freehollow Dr | 0.28 | 320 | R | | | | | | | | NA | | | NA | | 05/26/2015 |
| | | | | | | | | | | | | | | | | |
| 6030 Freehollow Dr | 0.11 | 200 | R | | | | | | | | NA | | | NA | | 05/26/2015 |
| | | | | | | | | | | | | | | | | |
| 6030 Freehollow Dr | 0.08 | 80 | R | | | | | | | | NA | | | NA | | 12/09/2014 |
| | | | | | | | | | | | | | | | | |
| 6031 Pathway Ct | 0.06 | 80 | R | | | | | | | | NA | | | NA | | 12/09/2014 |
| | | | | | | | | | | | | | | | | |
| 6031 Pathway Ct | 0.04 | 45 | R | | | | | | | | NA | | | NA | | 12/09/2014 |
| | | | | | | | | | | | | | | | | |
| 6032 Fieldcrest Ct | 0.04 | 70 | R | | | | | | | | NA | | | NA | | 12/09/2014 |
| | | | | | | | | | | | | | | | | |
| 6033 Georgetown Ct | 0.17 | 80 | R | | | | | | | | NA | | | NA | | 12/09/2014 |
| | | | | | | | | | | | | | | | | |
| 6034 International Dr | 0.60 | 35000 | F | 98% | 1% | 1% | 0% | 0% | 0% | F | 0.091 | F | 0.646 | 38000 | F | 2018 |
| | | | | | | | | | | | | | | | | |
| 6034 International Dr | 0.37 | 16000 | F | 98% | 1% | 1% | 0% | 0% | 0% | C | 0.086 | F | 0.616 | 17000 | F | 2018 |
| | | | | | | | | | | | | | | | | |
| 6035 Potomac Knolls Dr | 0.64 | 290 | R | | | | | | | | NA | | | NA | | 08/18/2015 |
| | | | | | | | | | | | | | | | | |
| 6036 Fountain Head Dr | 0.07 | 1100 | R | | | | | | | | NA | | | NA | | 05/26/2015 |
| | | | | | | | | | | | | | | | | |
| 6037 Potomac River Rd | 0.55 | 420 | R | | | | | | | | NA | | | NA | | 05/20/2015 |
| | | | | | | | | | | | | | | | | |
| 6038 Quarter Ct | 0.07 | 70 | R | | | | | | | | NA | | | NA | | 12/09/2014 |
| | | | | | | | | | | | | | | | | |
| 6039 Wilton Hall Ct | 0.10 | 130 | R | | | | | | | | NA | | | NA | | 08/10/2009 |
| | | | | | | | | | | | | | | | | |
| 6040 Belmont Landing Rd | 0.02 | 30 | R | | | | | | | | NA | | | NA | | 12/09/2014 |
| | | | | | | | | | | | | | | | | |

Virginia Department of Transportation
Traffic Engineering Division
2018
Annual Average Daily Traffic Volume Estimates By Section of Route
Fairfax Maintenance Area

| Route | Length | AADT | QA | 4Tire | Bus | -----Truck----- | | | | QC | K Factor | QK | Dir Factor | AAWDT | QW | Year |
|---------------------------|--------|------|----|-------|-----|-----------------|--------|--------|--------|----|-------------|----|---------------|-------|----|------------|
| | | | | | | 2Axle | 3+Axle | 1Trail | 2Trail | | | | | | | |
| Fairfax County | | | | | | | | | | | | | | | | |
| (6040) Belmont Landing Rd | 0.06 | 40 | R | | | | | | | | NA | | | NA | | 05/21/2015 |
| | | | | | | | | | | | | | | | | |
| (6040) Belmont Landing Rd | 0.01 | 30 | R | | | | | | | | NA | | | NA | | 02/03/2015 |
| | | | | | | | | | | | | | | | | |
| (6041) Old Spring Dr | 0.02 | 20 | R | | | | | | | | NA | | | NA | | 12/09/2014 |
| | | | | | | | | | | | | | | | | |
| (6042) Rifle Ridge Rd | 0.07 | 530 | R | | | | | | | | NA | | | NA | | 08/16/2005 |
| | | | | | | | | | | | | | | | | |
| (6042) Rifle Ridge Rd | 0.28 | 220 | R | | | | | | | | NA | | | NA | | 05/20/2002 |
| | | | | | | | | | | | | | | | | |
| (6043) Hunt Farm Lane | 0.16 | 120 | R | | | | | | | | NA | | | NA | | 12/09/2014 |
| | | | | | | | | | | | | | | | | |
| (6044) Green Cap Pl | 0.18 | 120 | R | | | | | | | | NA | | | NA | | 08/27/2001 |
| | | | | | | | | | | | | | | | | |
| (6045) Rust Rd | 0.17 | 100 | R | | | | | | | | NA | | | NA | | 02/23/2009 |
| | | | | | | | | | | | | | | | | |
| (6046) Rainbow Glen Ct | 0.07 | 70 | R | | | | | | | | NA | | | NA | | 12/09/2014 |
| | | | | | | | | | | | | | | | | |
| (6047) Grenadier Ct | 0.12 | 100 | R | | | | | | | | NA | | | NA | | 08/27/2001 |
| | | | | | | | | | | | | | | | | |
| (6048) Innisvale Dr | 0.46 | 640 | R | | | | | | | | NA | | | NA | | 08/27/2001 |
| | | | | | | | | | | | | | | | | |
| (6048) Innisvale Dr | 0.12 | 310 | R | | | | | | | | NA | | | NA | | 05/26/2015 |
| | | | | | | | | | | | | | | | | |
| (6048) Innisvale Dr | 0.05 | 60 | R | | | | | | | | NA | | | NA | | 08/27/2001 |
| | | | | | | | | | | | | | | | | |
| (6049) Clara Way | 0.16 | 140 | R | | | | | | | | NA | | | NA | | 08/27/2001 |
| | | | | | | | | | | | | | | | | |
| (6049) Clara Way | 0.22 | 290 | R | | | | | | | | NA | | | NA | | 08/27/2001 |
| | | | | | | | | | | | | | | | | |
| (6050) Paisley Blue Ct | 0.05 | 170 | R | | | | | | | | NA | | | NA | | 08/18/2009 |
| | | | | | | | | | | | | | | | | |
| (6051) Key West Lane | 0.08 | 70 | R | | | | | | | | NA | | | NA | | 08/18/2009 |
| | | | | | | | | | | | | | | | | |
| (6052) Chowning Pl | 0.06 | 100 | R | | | | | | | | NA | | | NA | | 12/09/2014 |
| | | | | | | | | | | | | | | | | |
| (6053) Westwood Ter | 0.19 | 140 | R | | | | | | | | NA | | | NA | | 12/09/2014 |
| | | | | | | | | | | | | | | | | |
| (6054) Goodridge Dr | 0.11 | 4400 | R | | | | | | | | NA | | | NA | | 06/09/2015 |
| | | | | | | | | | | | | | | | | |

Virginia Department of Transportation
Traffic Engineering Division
2018
Annual Average Daily Traffic Volume Estimates By Section of Route
Fairfax Maintenance Area

| Route | Length | AADT | QA | 4Tire | Bus | -----Truck----- | | | | QC | K Factor | QK | Dir Factor | AAWDT | QW | Year |
|------------------------------|--------|------|----|-------|-----|-------------------------------------|--------|--------|--------|----|-------------|----|---------------|-------|----|------------|
| | | | | | | 2Axle | 3+Axle | 1Trail | 2Trail | | | | | | | |
| Fairfax County | | | | | | | | | | | | | | | | |
| (6055) Flat Rock Rd | 0.13 | 1300 | R | | | | | | | | NA | | | NA | | 01/14/2009 |
| | | | | | | From: 29-635 Fleet Dr | | | | | | | | | | |
| | | | | | | To: 29-6056 Flat Rock Ct | | | | | | | | | | |
| (6055) Flat Rock Rd | 0.12 | 1100 | R | | | | | | | | NA | | | NA | | 01/14/2009 |
| | | | | | | From: 29-613 Beulah St | | | | | | | | | | |
| | | | | | | To: Cul-de-Sac | | | | | | | | | | |
| (6056) Flat Rock Ct | 0.07 | 190 | R | | | | | | | | NA | | | NA | | 01/07/2015 |
| | | | | | | From: 29-6057 China Grove Ct | | | | | | | | | | |
| (6056) Flat Rock Ct | 0.09 | 770 | R | | | | | | | | NA | | | NA | | 02/06/2017 |
| | | | | | | From: 29-6055 Flat Rock Rd | | | | | | | | | | |
| | | | | | | To: 29-6056 Flat Rock Ct | | | | | | | | | | |
| (6057) China Grove Ct | 0.09 | 520 | R | | | | | | | | NA | | | NA | | 01/07/2015 |
| | | | | | | From: Cul-de-Sac | | | | | | | | | | |
| | | | | | | To: 29-6059 Brooktrail Ct | | | | | | | | | | |
| (6058) Brookmeadow Dr | 0.16 | 200 | R | | | | | | | | NA | | | NA | | 10/05/2005 |
| | | | | | | From: 29-1003 Brookside Lane | | | | | | | | | | |
| | | | | | | To: Cul-de-Sac | | | | | | | | | | |
| (6059) Brooktrail Ct | 0.16 | 60 | R | | | | | | | | NA | | | NA | | 12/09/2014 |
| | | | | | | From: 29-6058 Brookmeadow Dr | | | | | | | | | | |
| (6060) Lady Bird Dr | 0.17 | 110 | R | | | | | | | | NA | | | NA | | 12/09/2014 |
| | | | | | | From: 29-695 Kirby Rd | | | | | | | | | | |
| | | | | | | To: Dead End | | | | | | | | | | |
| (6061) Timber Brook Lane | 0.12 | 220 | R | | | | | | | | NA | | | NA | | 11/29/2001 |
| | | | | | | From: 29-641 Pohick Rd | | | | | | | | | | |
| | | | | | | To: Cul-de-Sac | | | | | | | | | | |
| (6062) Park Run Dr | 0.15 | 4100 | R | | | | | | | | NA | | | NA | | 02/18/2009 |
| | | | | | | From: 29-7648 Tysons Bv | | | | | | | | | | |
| | | | | | | To: 29-5061 West Park Dr | | | | | | | | | | |
| (6062) Park Run Dr | 0.22 | 5000 | R | | | | | | | | NA | | | NA | | 02/18/2009 |
| | | | | | | From: 29-5062 Jones Branch Dr | | | | | | | | | | |
| | | | | | | To: Cul-de-Sac | | | | | | | | | | |
| (6063) Bona Vista Ct | 0.14 | 200 | R | | | | | | | | NA | | | NA | | 12/09/2014 |
| | | | | | | From: 29-6064 Eighteenth Century Ct | | | | | | | | | | |
| (6063) Bona Vista Ct | 0.03 | 310 | R | | | | | | | | NA | | | NA | | 10/18/2016 |
| | | | | | | From: 29-1132 Ben Franklin Rd | | | | | | | | | | |
| | | | | | | To: 29-6063 Bona Vista Ct | | | | | | | | | | |
| (6064) Eighteenth Century Ct | 0.03 | 80 | R | | | | | | | | NA | | | NA | | 12/09/2014 |
| | | | | | | From: Cul-de-Sac | | | | | | | | | | |
| | | | | | | To: Dead End | | | | | | | | | | |
| (6065) Merrilee Dr | 0.01 | 7400 | R | | | | | | | | NA | | | NA | | 05/19/2015 |
| | | | | | | From: 0.01 MN Dead End | | | | | | | | | | |
| (6065) Merrilee Dr | 0.13 | 7300 | G | | | | | | | | NA | | 7300 | G | | 2018 |
| | | | | | | From: 29-4606 Merrifield Ave | | | | | | | | | | |
| (6065) Merrilee Dr | 0.12 | 2700 | R | | | | | | | | NA | | | NA | | 02/26/2009 |
| | | | | | | From: 0.12 MN 29-4606 | | | | | | | | | | |
| (6065) Merrilee Dr | 0.04 | 5000 | R | | | | | | | | NA | | | NA | | 01/15/2015 |
| | | | | | | From: Cul-de-Sac | | | | | | | | | | |
| | | | | | | To: 29-744 Hilltop Rd | | | | | | | | | | |
| (6066) Prosperity Ave | 0.84 | 9500 | F | 98% | 1% | 1% | 0% | 0% | 0% | C | 0.094 | F | 0.576 | 10000 | F | 2018 |
| | | | | | | From: 29-650 Gallows Rd | | | | | | | | | | |
| (6067) Ingeborg Ct | 0.07 | 60 | R | | | | | | | | NA | | | NA | | 12/09/2014 |
| | | | | | | From: 29-695 Kirby Rd | | | | | | | | | | |
| | | | | | | To: Cul-de-Sac | | | | | | | | | | |

Virginia Department of Transportation
Traffic Engineering Division
2018
Annual Average Daily Traffic Volume Estimates By Section of Route
Fairfax Maintenance Area

| Route | Length | AADT | QA | 4Tire | Bus | -----Truck----- | | | | QC | K Factor | QK | Dir Factor | AAWDT | QW | Year |
|-----------------------|-------------------|------|------|-------|-----|-----------------|--------|--------|--------|----|-------------|----|---------------|-------|----|------------|
| | | | | | | 2Axle | 3+Axle | 1Trail | 2Trail | | | | | | | |
| Fairfax County | | | | | | | | | | | | | | | | |
| 6068 | Burlwood Ct | 0.07 | 120 | R | | | | | | | | NA | | NA | | 08/18/2009 |
| | | | | | | | | | | | | | | | | |
| | | | | | | | | | | | | | | | | |
| 6069 | Scarborough St | 0.24 | 200 | R | | | | | | | | NA | | NA | | 12/09/2014 |
| | | | | | | | | | | | | | | | | |
| | | | | | | | | | | | | | | | | |
| 6070 | Southrun Rd | 0.42 | 4700 | F | 98% | 1% | 0% | 0% | 0% | F | 0.126 | F | 0.722 | 5000 | F | 2018 |
| | | | | | | | | | | | | | | | | |
| | | | | | | | | | | | | | | | | |
| 6070 | Southrun Rd | 0.07 | 5400 | F | 98% | 1% | 0% | 0% | 0% | F | 0.116 | F | 0.754 | 5800 | F | 2018 |
| | | | | | | | | | | | | | | | | |
| | | | | | | | | | | | | | | | | |
| 6070 | Southrun Rd | 0.57 | 7500 | F | 98% | 1% | 0% | 0% | 0% | C | 0.104 | F | 0.749 | 8000 | F | 2018 |
| | | | | | | | | | | | | | | | | |
| | | | | | | | | | | | | | | | | |
| 6071 | Diving Cliff Lane | 0.09 | 160 | R | | | | | | | | NA | | NA | | 11/29/2001 |
| | | | | | | | | | | | | | | | | |
| | | | | | | | | | | | | | | | | |
| 6071 | Diving Cliff Lane | 0.09 | 690 | R | | | | | | | | NA | | NA | | 11/29/2001 |
| | | | | | | | | | | | | | | | | |
| | | | | | | | | | | | | | | | | |
| 6072 | Magic Leaf Rd | 0.29 | 150 | R | | | | | | | | NA | | NA | | 06/08/2015 |
| | | | | | | | | | | | | | | | | |
| | | | | | | | | | | | | | | | | |
| 6072 | Magic Leaf Rd | 0.15 | 480 | R | | | | | | | | NA | | NA | | 11/29/2001 |
| | | | | | | | | | | | | | | | | |
| | | | | | | | | | | | | | | | | |
| 6072 | Magic Leaf Rd | 0.06 | 570 | R | | | | | | | | NA | | NA | | 11/29/2001 |
| | | | | | | | | | | | | | | | | |
| | | | | | | | | | | | | | | | | |
| 6072 | Magic Leaf Rd | 0.17 | 1400 | R | | | | | | | | NA | | NA | | 11/29/2001 |
| | | | | | | | | | | | | | | | | |
| | | | | | | | | | | | | | | | | |
| 6073 | Rolling Knoll Ct | 0.08 | 150 | R | | | | | | | | NA | | NA | | 11/29/2001 |
| | | | | | | | | | | | | | | | | |
| | | | | | | | | | | | | | | | | |
| 6074 | Sunset Path Ct | 0.08 | 130 | R | | | | | | | | NA | | NA | | 11/29/2001 |
| | | | | | | | | | | | | | | | | |
| | | | | | | | | | | | | | | | | |
| 6075 | Goins St | 0.07 | 550 | R | | | | | | | | NA | | NA | | 02/17/2009 |
| | | | | | | | | | | | | | | | | |
| | | | | | | | | | | | | | | | | |
| 6076 | Middle Valley Dr | 0.07 | 80 | R | | | | | | | | NA | | NA | | 12/09/2014 |
| | | | | | | | | | | | | | | | | |
| | | | | | | | | | | | | | | | | |
| 6076 | Middle Valley Dr | 0.07 | 450 | R | | | | | | | | NA | | NA | | 02/17/2009 |
| | | | | | | | | | | | | | | | | |
| | | | | | | | | | | | | | | | | |
| 6076 | Middle Valley Dr | 0.14 | 240 | R | | | | | | | | NA | | NA | | 12/16/2008 |
| | | | | | | | | | | | | | | | | |
| | | | | | | | | | | | | | | | | |
| 6076 | Middle Valley Dr | 0.13 | 80 | R | | | | | | | | NA | | NA | | 11/29/2001 |
| | | | | | | | | | | | | | | | | |
| | | | | | | | | | | | | | | | | |
| 6077 | Young Ct | 0.08 | 170 | R | | | | | | | | NA | | NA | | 11/29/2001 |
| | | | | | | | | | | | | | | | | |
| | | | | | | | | | | | | | | | | |
| 6078 | Vogels Way | 0.06 | 1600 | R | | | | | | | | NA | | NA | | 12/16/2008 |
| | | | | | | | | | | | | | | | | |
| | | | | | | | | | | | | | | | | |
| 6078 | Vogels Way | 0.24 | 1100 | R | | | | | | | | NA | | NA | | 02/05/2015 |
| | | | | | | | | | | | | | | | | |
| | | | | | | | | | | | | | | | | |

Virginia Department of Transportation
Traffic Engineering Division
2018
Annual Average Daily Traffic Volume Estimates By Section of Route
Fairfax Maintenance Area

| Route | Length | AADT | QA | 4Tire | Bus | -----Truck----- | | | | QC | K Factor | QK | Dir Factor | AAWDT | QW | Year |
|-------------------------|--------|------|----|-------|-----|-----------------|--------|--------|--------|----|-------------|----|---------------|-------|----|------------|
| | | | | | | 2Axle | 3+Axle | 1Trail | 2Trail | | | | | | | |
| Fairfax County | | | | | | | | | | | | | | | | |
| (6078) Vogels Way | 0.05 | 1100 | R | | | | | | | | NA | | NA | | | 12/16/2008 |
| | | | | | | | | | | | | | | | | |
| (6079) Cloud Ct | 0.09 | 230 | R | | | | | | | | NA | | NA | | | 11/29/2001 |
| (6079) Candytuft Ct | 0.12 | 170 | R | | | | | | | | NA | | NA | | | 11/29/2001 |
| (6080) Old Tree Ct | 0.04 | 270 | R | | | | | | | | NA | | NA | | | 11/29/2001 |
| (6081) Triple Ridge Dr | 0.60 | 1700 | R | | | | | | | | NA | | NA | | | 11/27/2001 |
| (6081) Creekside Way | 0.04 | 80 | R | | | | | | | | NA | | NA | | | 11/26/2001 |
| (6082) Woodlawn Way | 0.06 | 170 | R | | | | | | | | NA | | NA | | | 11/26/2001 |
| (6083) Grady Randall Ct | 0.15 | 130 | R | | | | | | | | NA | | NA | | | 07/11/2018 |
| (6084) Tina Lane | 0.08 | 80 | R | | | | | | | | NA | | NA | | | 12/09/2014 |
| (6085) Blue Heron Dr | 0.06 | 390 | R | | | | | | | | NA | | NA | | | 02/23/2009 |
| (6085) Blue Heron Dr | 0.06 | 160 | R | | | | | | | | NA | | NA | | | 02/23/2009 |
| (6085) Blue Heron Dr | 0.04 | 320 | R | | | | | | | | NA | | NA | | | 01/20/2015 |
| (6085) Blue Heron Dr | 0.09 | 80 | R | | | | | | | | NA | | NA | | | 12/09/2014 |
| (6086) Rose Glen Ct | 0.08 | 80 | R | | | | | | | | NA | | NA | | | 12/09/2014 |
| (6087) Cedarbrooke Ct | 0.04 | 50 | R | | | | | | | | NA | | NA | | | 12/09/2014 |
| (6088) Sparrow Point Ct | 0.06 | 50 | R | | | | | | | | NA | | NA | | | 12/09/2014 |
| (6089) Briar Hill Ct | 0.09 | 80 | R | | | | | | | | NA | | NA | | | 12/09/2014 |
| (6090) Ridge Dr | 0.10 | 3000 | R | | | | | | | | NA | | NA | | | 10/19/2005 |
| (6090) Ridge Dr | 0.05 | 2600 | R | | | | | | | | NA | | NA | | | 10/19/2005 |
| (6090) Ridge Dr | 0.15 | 2200 | R | | | | | | | | NA | | NA | | | 11/01/2016 |
| (6090) Ridge Dr | 0.09 | 2100 | R | | | | | | | | NA | | NA | | | 10/19/2005 |

Virginia Department of Transportation
 Traffic Engineering Division
 2018
 Annual Average Daily Traffic Volume Estimates By Section of Route
 Fairfax Maintenance Area

| Route | Length | AADT | QA | 4Tire | Bus | -----Truck----- | | | | QC | K Factor | QK | Dir Factor | AAWDT | QW | Year |
|-----------------------|--------|------|----|-------|-----|----------------------------------|--------|--------|--------|----|-------------|----|---------------|-------|----|------------|
| | | | | | | 2Axle | 3+Axle | 1Trail | 2Trail | | | | | | | |
| Fairfax County | | | | | | | | | | | | | | | | |
| 6090 Ridge Dr | 0.03 | 2500 | R | | | From 29-6094 Baymeadow Ct | | | | | | NA | | NA | | 10/19/2005 |
| 6090 Ridge Dr | 0.06 | 1600 | R | | | To 29-6090 Loop | | | | | | NA | | NA | | 10/19/2005 |
| 6090 Ridge Dr | 0.04 | 1900 | R | | | From 29-6084 Tina Lane | | | | | | NA | | NA | | 10/19/2005 |
| 6090 Ridge Dr | 0.03 | 1200 | R | | | To 29-6088 Sparrow Point Ct | | | | | | NA | | NA | | 10/19/2005 |
| 6090 Ridge Dr | 0.10 | 1100 | R | | | From 29-6089 Briar Hill Ct | | | | | | NA | | NA | | 11/01/2016 |
| 6090 Ridge Dr | 0.07 | 1000 | R | | | To 29-6095 Bellamine Ct | | | | | | NA | | NA | | 05/19/2015 |
| 6090 Ridge Dr | 0.30 | 1200 | R | | | From 29-1049 Heather Brook Court | | | | | | NA | | NA | | 1997 |
| 6090 Ridge Dr | 0.14 | 1500 | R | | | To 29-6097 Anna Maria Ct | | | | | | NA | | NA | | 1997 |
| 6090 Ridge Dr | 0.24 | 490 | R | | | From 29-6096 Ursline Ct | | | | | | NA | | NA | | 06/09/2015 |
| 6091 Weatherford Ct | 0.27 | 160 | R | | | To 29-6090 Ridge Dr | | | | | | NA | | NA | | 12/09/2014 |
| 6092 Sandy Knoll Ct | 0.05 | 40 | R | | | From 29-6090 Ridge Dr | | | | | | NA | | NA | | 12/09/2014 |
| 6093 Sunny Hill Ct | 0.27 | 170 | R | | | To Cul-de-Sac | | | | | | NA | | NA | | 12/09/2014 |
| 6094 Baymeadow Ct | 0.08 | 60 | R | | | From Cul-de-Sac | | | | | | NA | | NA | | 12/09/2014 |
| 6095 Bellamine Ct | 0.16 | 100 | R | | | To 29-6090 Ridge Dr | | | | | | NA | | NA | | 12/09/2014 |
| 6096 Ursline Ct | 0.06 | 60 | R | | | From 29-6090 Ridge Dr | | | | | | NA | | NA | | 12/09/2014 |
| 6097 Anna Maria Ct | 0.10 | 90 | R | | | To Cul-de-Sac | | | | | | NA | | NA | | 12/09/2014 |
| 6098 English Mill Dr | 0.06 | 500 | R | | | From 29-5972 Pensive Lane | | | | | | NA | | NA | | 07/25/2018 |
| 6098 English Mill Dr | 0.12 | 230 | R | | | To 29-5093 Walker Mill Rd | | | | | | NA | | NA | | 07/25/2018 |
| 6098 English Mill Dr | 0.31 | 90 | R | | | From 29-6099 Dougal Ct | | | | | | NA | | NA | | 12/09/2014 |
| 6099 Dougal Ct | 0.05 | 60 | R | | | To Cul-de-Sac | | | | | | NA | | NA | | 08/18/2009 |
| 6100 Valleyfield Dr | 0.17 | 1100 | R | | | From 29-6098 English Mill Dr | | | | | | NA | | NA | | 12/03/2001 |
| | | | | | | To 29-6734 Scott St | | | | | | NA | | NA | | 12/03/2001 |
| | | | | | | From 29-7091 Deerlee Dr | | | | | | NA | | NA | | 12/03/2001 |

Virginia Department of Transportation
Traffic Engineering Division
2018
Annual Average Daily Traffic Volume Estimates By Section of Route
Fairfax Maintenance Area

| Route | Length | AADT | QA | 4Tire | Bus | -----Truck----- | | | | QC | K Factor | QK | Dir Factor | AAWDT | QW | Year |
|---------------------------|--------|------|----|-------|-----|-----------------|--------|--------|--------|----|-------------|----|---------------|-------|----|------------|
| | | | | | | 2Axle | 3+Axle | 1Trail | 2Trail | | | | | | | |
| Fairfax County | | | | | | | | | | | | | | | | |
| 6100 Valleyfield Dr | 0.29 | 1600 | R | | | | | | | | NA | | NA | | | 12/03/2001 |
| 6100 Newington Forest Ave | 0.08 | 5000 | R | | | | | | | | NA | | NA | | | 11/27/2001 |
| 6100 Newington Forest Ave | 0.09 | 2000 | R | | | | | | | | NA | | NA | | | 02/17/2009 |
| 6100 Newington Forest Ave | 0.30 | 4400 | R | | | | | | | | NA | | NA | | | 11/27/2001 |
| 6100 Newington Forest Ave | 0.06 | 2500 | R | | | | | | | | NA | | NA | | | 02/17/2009 |
| 6100 Newington Forest Ave | 0.14 | 4100 | R | | | | | | | | NA | | NA | | | 11/28/2001 |
| 6100 Newington Forest Ave | 0.05 | 3500 | R | | | | | | | | NA | | NA | | | 02/17/2009 |
| 6100 Newington Forest Ave | 0.22 | 5100 | R | | | | | | | | NA | | NA | | | 11/27/2001 |
| 6100 Newington Forest Ave | 0.19 | 1400 | R | | | | | | | | NA | | NA | | | 12/06/2001 |
| 6100 Newington Forest Ave | 0.09 | 220 | R | | | | | | | | NA | | NA | | | 12/06/2001 |
| 6101 Falling Leaf Rd | 0.04 | 780 | R | | | | | | | | NA | | NA | | | 11/28/2001 |
| 6101 Falling Leaf Rd | 0.16 | 300 | R | | | | | | | | NA | | NA | | | 11/28/2001 |
| 6101 Falling Leaf Rd | 0.03 | 10 | R | | | | | | | | NA | | NA | | | 12/09/2014 |
| 6102 Cliff Rock Ct | 0.13 | 230 | R | | | | | | | | NA | | NA | | | 11/28/2001 |
| 6103 Hill Stream Ct | 0.13 | 190 | R | | | | | | | | NA | | NA | | | 11/28/2001 |
| 6104 Summer Breeze Lane | 0.05 | 1000 | R | | | | | | | | NA | | NA | | | 12/16/2008 |
| 6104 Summer Breeze Lane | 0.09 | 1200 | R | | | | | | | | NA | | NA | | | 12/16/2008 |
| 6104 Summer Breeze Lane | 0.08 | 2400 | R | | | | | | | | NA | | NA | | | 11/28/2001 |
| 6105 Misty Blue Ct | 0.10 | 220 | R | | | | | | | | NA | | NA | | | 11/28/2001 |
| 6106 Athena St | 0.14 | 420 | R | | | | | | | | NA | | NA | | | 11/28/2001 |
| 6106 Athena St | 0.05 | 240 | R | | | | | | | | NA | | NA | | | 02/05/2015 |
| 6107 Marsh Ct | 0.04 | 100 | R | | | | | | | | NA | | NA | | | 11/28/2001 |

Virginia Department of Transportation
Traffic Engineering Division
2018
Annual Average Daily Traffic Volume Estimates By Section of Route
Fairfax Maintenance Area

| Route | Length | AADT | QA | 4Tire | Bus | -----Truck----- | | | | QC | K Factor | QK | Dir Factor | AAWDT | QW | Year | |
|-----------------------|---------------------|------|------|-------|-----|------------------------------------|--------|--------|--------|----|-------------|----|---------------|-------|----|------------|--|
| | | | | | | 2Axle | 3+Axle | 1Trail | 2Trail | | | | | | | | |
| Fairfax County | | | | | | | | | | | | | | | | | |
| 6108 | Winding Way Ct | 0.13 | 420 | R | | | | | | | | NA | | NA | | 11/28/2001 | |
| | | | | | | From: 29-6100 Newington Forest Ave | | | | | | | | | | | |
| | | | | | | To: 29-6110 Wind Song Ct | | | | | | | | | | | |
| 6108 | Winding Way Ct | 0.05 | 170 | R | | | | | | | | NA | | NA | | 02/17/2009 | |
| | | | | | | From: 29-6109 Morning Star Ct | | | | | | | | | | | |
| | | | | | | To: 29-6106 Athena St | | | | | | | | | | | |
| 6108 | Winding Way Ct | 0.05 | 110 | R | | | | | | | | NA | | NA | | 11/28/2001 | |
| | | | | | | From: Cul-de-Sac | | | | | | | | | | | |
| | | | | | | To: Cul-de-Sac | | | | | | | | | | | |
| 6109 | Morning Star Ct | 0.11 | 110 | R | | | | | | | | NA | | NA | | 11/28/2001 | |
| | | | | | | From: 29-6108 Winding Way Ct | | | | | | | | | | | |
| | | | | | | To: Cul-de-Sac | | | | | | | | | | | |
| 6110 | Wind Song Ct | 0.04 | 100 | R | | | | | | | | NA | | NA | | 11/28/2001 | |
| | | | | | | From: 29-6108 Winding Way Ct | | | | | | | | | | | |
| | | | | | | To: Cul-de-Sac | | | | | | | | | | | |
| 6111 | Yellow Leaf Ct | 0.07 | 180 | R | | | | | | | | NA | | NA | | 11/28/2001 | |
| | | | | | | From: 29-6104 Summer Breeze Lane | | | | | | | | | | | |
| | | | | | | To: Cul-de-Sac | | | | | | | | | | | |
| 6112 | Rainbow Bridge Lane | 0.11 | 230 | R | | | | | | | | NA | | NA | | 11/28/2001 | |
| | | | | | | From: Dead End | | | | | | | | | | | |
| | | | | | | To: 29-6113 Gold Sky Ct | | | | | | | | | | | |
| 6112 | Rainbow Bridge Lane | 0.07 | 350 | R | | | | | | | | NA | | NA | | 11/28/2001 | |
| | | | | | | From: 29-6104 Summer Breeze Lane | | | | | | | | | | | |
| | | | | | | To: 29-6114 Winter Blue Ct | | | | | | | | | | | |
| 6112 | Rainbow Bridge Lane | 0.10 | 1100 | R | | | | | | | | NA | | NA | | 11/28/2001 | |
| | | | | | | From: 29-6114 Winter Blue Ct | | | | | | | | | | | |
| | | | | | | To: Dead End | | | | | | | | | | | |
| 6113 | Gold Sky Ct | 0.04 | 100 | R | | | | | | | | NA | | NA | | 11/28/2001 | |
| | | | | | | From: Cul-de-Sac | | | | | | | | | | | |
| | | | | | | To: 29-6112 Rainbow Bridge Lane | | | | | | | | | | | |
| 6114 | Winter Blue Ct | 0.16 | 450 | R | | | | | | | | NA | | NA | | 11/28/2001 | |
| | | | | | | From: Cul-de-Sac | | | | | | | | | | | |
| | | | | | | To: 29-6112 Rainbow Bridge Lane | | | | | | | | | | | |
| 6115 | Curving Creek Ct | 0.05 | 880 | R | | | | | | | | NA | | NA | | 08/11/2015 | |
| | | | | | | From: Cul-de-Sac | | | | | | | | | | | |
| | | | | | | To: 29-6116 Rising Creek Lane | | | | | | | | | | | |
| 6115 | Curving Creek Ct | 0.10 | 1900 | R | | | | | | | | NA | | NA | | 11/27/2001 | |
| | | | | | | From: 29-6100 Newington Forest Ave | | | | | | | | | | | |
| | | | | | | To: Cul-de-Sac | | | | | | | | | | | |
| 6116 | Rising Creek Lane | 0.14 | 1200 | R | | | | | | | | NA | | NA | | 11/27/2001 | |
| | | | | | | From: Cul-de-Sac | | | | | | | | | | | |
| | | | | | | To: 29-6115 Curving Creek Ct | | | | | | | | | | | |
| 6117 | Cold Plain Lane | 0.05 | 220 | R | | | | | | | | NA | | NA | | 11/27/2001 | |
| | | | | | | From: 29-6100 Newington Forest Ave | | | | | | | | | | | |
| | | | | | | To: Cold Plain Ct | | | | | | | | | | | |
| 6117 | Cold Plain Ct | 0.14 | 240 | R | | | | | | | | NA | | NA | | 11/28/2001 | |
| | | | | | | From: Dead End | | | | | | | | | | | |
| | | | | | | To: Cold Plain Lane | | | | | | | | | | | |
| 6117 | Cold Plain Ct | 0.13 | 120 | R | | | | | | | | NA | | NA | | 12/09/2014 | |
| | | | | | | From: Cold Plain Lane | | | | | | | | | | | |
| | | | | | | To: Dead End | | | | | | | | | | | |
| 6118 | Treasure Tree Ct | 0.16 | 830 | R | | | | | | | | NA | | NA | | 11/28/2001 | |
| | | | | | | From: Cul-de-Sac | | | | | | | | | | | |
| | | | | | | To: 29-6100 Newington Forest Ave | | | | | | | | | | | |
| 6119 | Meadow Shire Lane | 0.12 | 420 | R | | | | | | | | NA | | NA | | 08/31/2005 | |
| | | | | | | From: 29-6122 Trotting Horse Lane | | | | | | | | | | | |
| | | | | | | To: 29-6196 Edward Dr | | | | | | | | | | | |

Virginia Department of Transportation
Traffic Engineering Division
2018
Annual Average Daily Traffic Volume Estimates By Section of Route
Fairfax Maintenance Area

| Route | Length | AADT | QA | 4Tire | Bus | -----Truck----- | | | | QC | K Factor | QK | Dir Factor | AAWDT | QW | Year |
|--------------------------|--------|------|----|-------|-----|-----------------|--------|--------|--------|----|-------------|----|---------------|-------|----|------------|
| | | | | | | 2Axle | 3+Axle | 1Trail | 2Trail | | | | | | | |
| Fairfax County | | | | | | | | | | | | | | | | |
| 6119 Meadow Shire Lane | 0.12 | 210 | R | | | | | | | | NA | | NA | | | 08/24/2016 |
| | | | | | | | | | | | | | | | | |
| 6120 Kelso Rd | 0.08 | 50 | R | | | | | | | | NA | | NA | | | 05/21/2015 |
| 6120 Kelso Rd | 0.12 | 740 | R | | | | | | | | NA | | NA | | | 08/06/2018 |
| 6121 Brian Jac Lane | 0.19 | 100 | R | | | | | | | | NA | | NA | | | 12/09/2014 |
| 6121 Brian Jac Lane | 0.10 | 400 | R | | | | | | | | NA | | NA | | | 08/06/2018 |
| 6121 Brian Jac Lane | 0.32 | 730 | R | | | | | | | | NA | | NA | | | 08/06/2018 |
| 6122 Trotting Horse Lane | 0.09 | 850 | R | | | | | | | | NA | | NA | | | 08/06/2018 |
| 6122 Trotting Horse Lane | 0.11 | 1300 | R | | | | | | | | NA | | NA | | | 08/31/2005 |
| 6122 Trotting Horse Lane | 0.12 | 970 | R | | | | | | | | NA | | NA | | | 08/31/2005 |
| 6122 Trotting Horse Lane | 0.27 | 840 | R | | | | | | | | NA | | NA | | | 08/31/2005 |
| 6122 Trotting Horse Lane | 0.08 | 950 | R | | | | | | | | NA | | NA | | | 08/06/2018 |
| 6123 Dapple Grey Ct | 0.15 | 240 | R | | | | | | | | NA | | NA | | | 08/18/2015 |
| 6124 Fairpine Lane | 0.18 | 420 | R | | | | | | | | NA | | NA | | | 08/24/2016 |
| 6124 Fairpine Lane | 0.09 | 1200 | R | | | | | | | | NA | | NA | | | 05/22/2002 |
| 6125 Locust Hill Dr | 0.05 | 70 | R | | | | | | | | NA | | NA | | | 12/09/2014 |
| 6125 Locust Hill Dr | 0.31 | 270 | R | | | | | | | | NA | | NA | | | 08/06/2018 |
| 6125 Locust Hill Dr | 0.39 | 390 | R | | | | | | | | NA | | NA | | | 08/24/2016 |
| 6126 San Jose Dr | 0.09 | 200 | R | | | | | | | | NA | | NA | | | 03/23/2009 |
| 6127 Brussels Ct | 0.12 | 90 | R | | | | | | | | NA | | NA | | | 12/09/2014 |
| 6127 Brussels Ct | 0.04 | 50 | R | | | | | | | | NA | | NA | | | 12/09/2014 |
| 6128 Cutwater Ct | 0.04 | 80 | R | | | | | | | | NA | | NA | | | 12/09/2014 |

Virginia Department of Transportation
Traffic Engineering Division
2018
Annual Average Daily Traffic Volume Estimates By Section of Route
Fairfax Maintenance Area

| Route | Length | AADT | QA | 4Tire | Bus | -----Truck----- | | | | QC | K Factor | QK | Dir Factor | AAWDT | QW | Year |
|-------------------------|--------|------|----|-------|-----|-----------------|--------|--------|--------|----|-------------|----|---------------|-------|----|------------|
| | | | | | | 2Axle | 3+Axle | 1Trail | 2Trail | | | | | | | |
| Fairfax County | | | | | | | | | | | | | | | | |
| 6129 Halyard Lane | 0.04 | 80 | R | | | | | | | | NA | | NA | | | 12/09/2014 |
| | | | | | | | | | | | | | | | | |
| | | | | | | | | | | | | | | | | |
| 6130 Freshaire Dr | 0.07 | 230 | R | | | | | | | | NA | | NA | | | 12/15/2008 |
| | | | | | | | | | | | | | | | | |
| 6130 Freshaire Dr | 0.07 | 210 | R | | | | | | | | NA | | NA | | | 02/05/2015 |
| | | | | | | | | | | | | | | | | |
| 6130 Freshaire Dr | 0.07 | 100 | R | | | | | | | | NA | | NA | | | 12/15/2008 |
| | | | | | | | | | | | | | | | | |
| 6130 Freshaire Dr | 0.07 | 46 | R | | | | | | | | NA | | NA | | | 02/05/2015 |
| | | | | | | | | | | | | | | | | |
| 6131 Huxley Ct | 0.04 | 80 | R | | | | | | | | NA | | NA | | | 08/12/2009 |
| | | | | | | | | | | | | | | | | |
| 6132 Grass Valley Ct | 0.05 | 120 | R | | | | | | | | NA | | NA | | | 08/12/2009 |
| | | | | | | | | | | | | | | | | |
| 6133 Kesley Ct | 0.05 | 120 | R | | | | | | | | NA | | NA | | | 08/12/2009 |
| | | | | | | | | | | | | | | | | |
| 6134 Tailcoat Ct | 0.10 | 80 | R | | | | | | | | NA | | NA | | | 08/12/2009 |
| | | | | | | | | | | | | | | | | |
| 6135 Newell Ct | 0.06 | 180 | R | | | | | | | | NA | | NA | | | 08/12/2009 |
| | | | | | | | | | | | | | | | | |
| 6136 Hayload Ct | 0.07 | 90 | R | | | | | | | | NA | | NA | | | 08/12/2009 |
| | | | | | | | | | | | | | | | | |
| 6136 Hayload Ct | 0.03 | 40 | R | | | | | | | | NA | | NA | | | 12/09/2014 |
| | | | | | | | | | | | | | | | | |
| 6137 Flower Tuft Ct | 0.04 | 170 | R | | | | | | | | NA | | NA | | | 08/12/2009 |
| | | | | | | | | | | | | | | | | |
| 6138 Hamor Lane | 0.20 | 190 | R | | | | | | | | NA | | NA | | | 12/15/2008 |
| | | | | | | | | | | | | | | | | |
| 6139 Hanks Pl | 0.20 | 190 | R | | | | | | | | NA | | NA | | | 12/15/2008 |
| | | | | | | | | | | | | | | | | |
| 6140 Evangel Dr | 0.13 | 160 | R | | | | | | | | NA | | NA | | | 08/12/2009 |
| | | | | | | | | | | | | | | | | |
| 6141 Woody Lane | 0.15 | 100 | R | | | | | | | | NA | | NA | | | 12/09/2014 |
| | | | | | | | | | | | | | | | | |
| 6142 Westwood Forest Dr | 0.14 | 130 | R | | | | | | | | NA | | NA | | | 05/29/2015 |
| | | | | | | | | | | | | | | | | |
| 6143 Cervantes Lane | 0.03 | 810 | R | | | | | | | | NA | | NA | | | 12/05/2001 |
| | | | | | | | | | | | | | | | | |
| 6143 Cervantes Lane | 0.08 | 510 | R | | | | | | | | NA | | NA | | | 12/05/2001 |
| | | | | | | | | | | | | | | | | |

Virginia Department of Transportation
Traffic Engineering Division
2018
Annual Average Daily Traffic Volume Estimates By Section of Route
Fairfax Maintenance Area

| Route | Length | AADT | QA | 4Tire | Bus | -----Truck----- | | | | QC | K Factor | QK | Dir Factor | AAWDT | QW | Year |
|-----------------------|--------|------|----|-------|-----|-----------------|--------|--------|--------|----|-------------|----|---------------|-------|----|------------|
| | | | | | | 2Axle | 3+Axle | 1Trail | 2Trail | | | | | | | |
| Fairfax County | | | | | | | | | | | | | | | | |
| 6143 Cervantes Lane | 0.07 | 650 | R | | | | | | | | NA | | | NA | | 12/05/2001 |
| | | | | | | | | | | | | | | | | |
| 6144 Fishermans Lane | 0.05 | 70 | R | | | | | | | | NA | | | NA | | 12/03/2001 |
| 6144 Fishermans Lane | 0.22 | 620 | R | | | | | | | | NA | | | NA | | 12/03/2001 |
| 6145 Modisto Lane | 0.22 | 320 | R | | | | | | | | NA | | | NA | | 12/03/2001 |
| 6145 Modisto Lane | 0.04 | 750 | R | | | | | | | | NA | | | NA | | 02/17/2009 |
| 6145 Modisto Lane | 0.06 | 590 | R | | | | | | | | NA | | | NA | | 12/05/2001 |
| 6145 Modisto Lane | 0.04 | 60 | R | | | | | | | | NA | | | NA | | 12/03/2001 |
| 6146 Paloma Lane | 0.07 | 150 | R | | | | | | | | NA | | | NA | | 12/03/2001 |
| 6146 Paloma Lane | 0.09 | 350 | R | | | | | | | | NA | | | NA | | 12/05/2001 |
| 6146 Paloma Lane | 0.06 | 100 | R | | | | | | | | NA | | | NA | | 12/03/2001 |
| 6147 Paloma Ct | 0.12 | 170 | R | | | | | | | | NA | | | NA | | 12/03/2001 |
| 6148 Cervantes Ct | 0.16 | 270 | R | | | | | | | | NA | | | NA | | 12/05/2001 |
| 6148 Cervantes Ct | 0.09 | 150 | R | | | | | | | | NA | | | NA | | 12/03/2001 |
| 6149 Octavia Ct | 0.05 | 90 | R | | | | | | | | NA | | | NA | | 12/05/2001 |
| 6149 Octavia Ct | 0.06 | 180 | R | | | | | | | | NA | | | NA | | 12/05/2001 |
| 6149 Octavia Ct | 0.16 | 240 | R | | | | | | | | NA | | | NA | | 12/03/2001 |
| 6150 Huber Ct | 0.05 | 180 | R | | | | | | | | NA | | | NA | | 10/31/2001 |
| 6150 Huber Ct | 0.11 | 90 | R | | | | | | | | NA | | | NA | | 10/31/2001 |
| 6151 Blarney Stone Dr | 0.23 | 690 | R | | | | | | | | NA | | | NA | | 12/16/2008 |
| 6152 Rosewood Hill Dr | 0.05 | 60 | R | | | | | | | | NA | | | NA | | 12/09/2014 |
| 6152 Rosewood Hill Dr | 0.53 | 610 | R | | | | | | | | NA | | | NA | | 08/30/2005 |
| 6152 Pennycress Lane | 0.14 | 560 | R | | | | | | | | NA | | | NA | | 08/30/2005 |

Virginia Department of Transportation
Traffic Engineering Division
2018
Annual Average Daily Traffic Volume Estimates By Section of Route
Fairfax Maintenance Area

| Route | Length | AADT | QA | 4Tire | Bus | -----Truck----- | | | | QC | K Factor | QK | Dir Factor | AAWDT | QW | Year |
|--|--------|------|----|-------|-----|-----------------|--------|--------|--------|----|-------------|----|---------------|-------|----|------------|
| | | | | | | 2Axle | 3+Axle | 1Trail | 2Trail | | | | | | | |
| Fairfax County | | | | | | | | | | | | | | | | |
| (6153) Chase Hill Ct | 0.16 | 160 | R | | | | | | | | NA | | | NA | | 12/09/2014 |
| | | | | | | | | | | | | | | | | |
| (6154) Country Creek Rd; Virginia Center | 0.20 | 6300 | F | 95% | 2% | 3% | 0% | 0% | 0% | C | 0.143 | F | 0.911 | 6800 | F | 2018 |
| (6155) Bentonbrook Dr | 0.13 | 400 | R | | | | | | | | NA | | | NA | | 09/13/2001 |
| (6155) Bentonbrook Dr | 0.25 | 590 | R | | | | | | | | NA | | | NA | | 09/13/2001 |
| (6156) Edenderry Dr | 0.11 | 190 | R | | | | | | | | NA | | | NA | | 09/13/2001 |
| (6156) Edenderry Dr | 0.05 | 290 | R | | | | | | | | NA | | | NA | | 09/13/2001 |
| (6156) Edenderry Dr | 0.07 | 70 | R | | | | | | | | NA | | | NA | | 09/13/2001 |
| (6157) Tydfil Ct | 0.17 | 160 | R | | | | | | | | NA | | | NA | | 08/14/2001 |
| (6158) Queens Wood Dr | 0.11 | 610 | R | | | | | | | | NA | | | NA | | 02/12/2009 |
| (6158) Queens Wood Dr | 0.18 | 390 | R | | | | | | | | NA | | | NA | | 01/28/2002 |
| (6158) Queens Wood Dr | 0.05 | 80 | R | | | | | | | | NA | | | NA | | 01/22/2002 |
| (6159) Harrowhill Lane | 0.08 | 990 | R | | | | | | | | NA | | | NA | | 01/22/2002 |
| (6159) Harrowhill Lane | 0.36 | 300 | R | | | | | | | | NA | | | NA | | 01/22/2002 |
| (6160) Joshua Davis Ct | 0.05 | 40 | R | | | | | | | | NA | | | NA | | 12/09/2014 |
| (6161) Hill Cumorah Dr | 0.06 | 180 | R | | | | | | | | NA | | | NA | | 03/05/2009 |
| (6162) New Church Ct | 0.11 | 50 | R | | | | | | | | NA | | | NA | | 1986 |
| (6163) Heathwood Ct | 0.07 | 610 | R | | | | | | | | NA | | | NA | | 01/28/2002 |
| (6163) Heathwood Ct | 0.05 | 90 | R | | | | | | | | NA | | | NA | | 01/22/2002 |
| (6164) Courthouse Woods Ct | 0.14 | 100 | R | | | | | | | | NA | | | NA | | 12/09/2014 |
| (6165) Oakton Glen Dr | 0.17 | 1200 | R | | | | | | | | NA | | | NA | | 01/28/2015 |
| (6165) Oakton Glen Dr | 0.35 | 640 | R | | | | | | | | NA | | | NA | | 01/28/2015 |

Virginia Department of Transportation
Traffic Engineering Division
2018
Annual Average Daily Traffic Volume Estimates By Section of Route
Fairfax Maintenance Area

| Route | Length | AADT | QA | 4Tire | Bus | -----Truck----- | | | | QC | K Factor | QK | Dir Factor | AAWDT | QW | Year |
|-----------------------|--------|------|----|-------|-----|---------------------------------|--------|--------|--------|----|-------------|----|---------------|-------|----|------------|
| | | | | | | 2Axle | 3+Axle | 1Trail | 2Trail | | | | | | | |
| Fairfax County | | | | | | | | | | | | | | | | |
| 6165 Oakton Glen Dr | 0.07 | 560 | R | | | From 29-6167 Glenoak Ct | | | | | NA | | | NA | | 01/28/2015 |
| 6165 Oakton Glen Dr | 0.10 | 90 | R | | | To 29-2068 Clearfield Ave | | | | | NA | | | NA | | 12/09/2014 |
| | | | | | | From Cul-de-Sac | | | | | | | | | | |
| 6166 Glencroft Rd | 0.17 | 90 | R | | | To Cul-de-Sac | | | | | NA | | | NA | | 12/09/2014 |
| 6166 Glencroft Rd | 0.08 | 220 | R | | | From 29-7039 Oakley Ct | | | | | NA | | | NA | | 01/28/2015 |
| 6166 Glencroft Rd | 0.23 | 350 | R | | | To 29-7038 Glencroft Ct | | | | | NA | | | NA | | 01/28/2015 |
| | | | | | | From 29-6165 Oakton Glen Rd | | | | | | | | | | |
| 6167 Glenoak Ct | 0.06 | 60 | R | | | To 29-6165 Oakton Glen Dr | | | | | NA | | | NA | | 12/09/2014 |
| | | | | | | From Cul-de-Sac | | | | | | | | | | |
| 6168 Oakledge Ct | 0.15 | 140 | R | | | To 29-2068 Clearfield Ave | | | | | NA | | | NA | | 12/09/2014 |
| 6169 Kipp Ct | 0.13 | 1700 | R | | | From 29-5130 Paynes Church Dr | | | | | NA | | | NA | | 03/05/2009 |
| | | | | | | To 29-654 Zion Dr | | | | | | | | | | |
| 6170 Saint Helena Dr | 0.32 | 390 | R | | | From Cul-de-Sac | | | | | NA | | | NA | | 05/26/2015 |
| 6170 Saint Helena Dr | 0.09 | 430 | R | | | To 0.19 ME 29-7049 | | | | | NA | | | NA | | 01/28/2015 |
| | | | | | | From 29-5453 Cobb Hill Lane | | | | | | | | | | |
| 6171 Fairfax Ridge Rd | 0.37 | 2800 | R | | | From 29-665; 29-5975 | | | | | NA | | | NA | | 06/21/2005 |
| | | | | | | To 29-665 Waples Mill Rd | | | | | | | | | | |
| 6172 Dove Nest Ct | 0.06 | 70 | R | | | From 29-2602 Jackson St | | | | | NA | | | NA | | 01/22/2002 |
| | | | | | | To Cul-de-Sac | | | | | | | | | | |
| 6173 Willow Pond Lane | 0.10 | 170 | R | | | From 29-2602 Jackson St | | | | | NA | | | NA | | 02/10/2009 |
| 6173 Willow Pond Lane | 0.09 | 190 | R | | | To 29-6177 Bakersville Lane | | | | | NA | | | NA | | 01/22/2002 |
| | | | | | | From Cul-de-Sac | | | | | | | | | | |
| 6174 Wax Myrtle Ct | 0.11 | 110 | R | | | From 29-5825 Mount Burnside Way | | | | | NA | | | NA | | 12/09/2014 |
| | | | | | | To Cul-de-Sac | | | | | | | | | | |
| 6175 Fox Lair Dr | 0.03 | 50 | R | | | From Dead End | | | | | NA | | | NA | | 12/09/2014 |
| 6175 Fox Lair Dr | 0.16 | 280 | R | | | To 29-5825 Mount Burnside Way | | | | | NA | | | NA | | 02/10/2009 |
| 6175 Fox Lair Dr | 0.11 | 130 | R | | | From 29-6176 De Soto St | | | | | NA | | | NA | | 12/09/2014 |
| | | | | | | To Dead End | | | | | | | | | | |
| 6176 De Soto St | 0.09 | 560 | R | | | From 29-6175 Fox Lair Dr | | | | | NA | | | NA | | 05/27/2015 |
| 6176 De Soto St | 0.08 | 690 | R | | | To 29-7622 De Soto Ct | | | | | NA | | | NA | | 02/10/2009 |
| | | | | | | From 29-3647 Lake Braddock Dr | | | | | | | | | | |
| 6177 Bakersville Lane | 0.02 | 320 | R | | | From 29-6173 Willow Pond Lane | | | | | NA | | | NA | | 03/16/2009 |
| | | | | | | To 0.02 MN 29-6173 | | | | | | | | | | |

Virginia Department of Transportation
 Traffic Engineering Division
 2018
 Annual Average Daily Traffic Volume Estimates By Section of Route
 Fairfax Maintenance Area

| Route | Length | AADT | QA | 4Tire | Bus | -----Truck----- | | | | QC | K Factor | QK | Dir Factor | AAWDT | QW | Year |
|--------------------------|--------|------|----|-------|-----|----------------------------|--------|--------|--------|----|-------------|----|---------------|-------|----|------------|
| | | | | | | 2Axle | 3+Axle | 1Trail | 2Trail | | | | | | | |
| Fairfax County | | | | | | | | | | | | | | | | |
| (6177) Bakersville Lane | 0.21 | 920 | R | | | 0.02 MN 29-6173 | | | | | NA | | | NA | | 02/10/2009 |
| | | | | | | 29-3647 Lake Braddock Dr | | | | | | | | | | |
| (6178) Beverly Park Dr | 0.05 | 280 | R | | | Cul-de-Sac | | | | | NA | | | NA | | 05/27/2015 |
| (6178) Beverly Park Dr | 0.21 | 630 | R | | | 29-6179 Belinger Ct | | | | | NA | | | NA | | 08/23/2016 |
| (6178) Beverly Park Dr | 0.11 | 1600 | R | | | 29-1393 Lavender Lane | | | | | NA | | | NA | | 08/23/2016 |
| | | | | | | 29-636; 29-6795 | | | | | | | | | | |
| (6179) Belinger Ct | 0.03 | 80 | R | | | Cul-de-Sac | | | | | NA | | | NA | | 12/09/2014 |
| (6179) Belinger Ct | 0.18 | 190 | R | | | 29-6178 Beverly Park Dr | | | | | NA | | | NA | | 08/23/2016 |
| | | | | | | 29-1393 Lavender Lane | | | | | | | | | | |
| (6180) Live Oak Dr | 0.03 | 140 | R | | | FR-269 Live Oak Dr | | | | | NA | | | NA | | 05/29/2015 |
| (6180) Live Oak Dr | 0.15 | 45 | R | | | 29-6181 Rivercrest Dr | | | | | NA | | | NA | | 12/09/2014 |
| | | | | | | Cul-de-Sac | | | | | | | | | | |
| (6181) Rivercrest Dr | 0.23 | 80 | R | | | 29-6180 Live Oak Dr | | | | | NA | | | NA | | 12/09/2014 |
| | | | | | | Cul-de-Sac | | | | | | | | | | |
| (6182) Heather Hill Lane | 0.04 | 250 | R | | | 29-686 Balls Hill Rd | | | | | NA | | | NA | | 05/29/2015 |
| (6182) Heather Hill Lane | 0.05 | 130 | R | | | 29-6183 Salt Meadow Lane | | | | | NA | | | NA | | 05/29/2015 |
| | | | | | | 29-6184 Heather Hill Ct | | | | | | | | | | |
| (6183) Salt Meadow Lane | 0.09 | 70 | R | | | Dead End | | | | | NA | | | NA | | 12/09/2014 |
| (6183) Salt Meadow Lane | 0.04 | 50 | R | | | 29-6182 Heather Hill Lane | | | | | NA | | | NA | | 12/09/2014 |
| | | | | | | Dead End | | | | | | | | | | |
| (6184) Heather Hill Ct | 0.05 | 60 | R | | | Dead End | | | | | NA | | | NA | | 12/09/2014 |
| (6184) Heather Hill Ct | 0.06 | 60 | R | | | 29-6182 Heather Hill Lane | | | | | NA | | | NA | | 12/09/2014 |
| | | | | | | Dead End | | | | | | | | | | |
| (6185) Karmich St | 0.21 | 200 | R | | | Cul-de-Sac | | | | | NA | | | NA | | 10/23/2001 |
| (6185) Karmich St | 0.11 | 280 | R | | | 29-6192 Karmich Ct | | | | | NA | | | NA | | 03/04/2009 |
| | | | | | | SR 286 Fairfax County Pkwy | | | | | | | | | | |
| (6186) Wendy Ann Ct | 0.06 | 60 | R | | | Cul-de-Sac | | | | | NA | | | NA | | 10/23/2001 |
| | | | | | | 29-641 Fairfax County Pkwy | | | | | | | | | | |
| (6187) Piney Branch Rd | 0.29 | 840 | R | | | Cul-de-Sac | | | | | NA | | | NA | | 05/28/2015 |
| | | | | | | FR-903 Lee Hwy Frontage | | | | | | | | | | |
| (6187) Piney Branch Rd | 0.43 | 4900 | R | | | US 29 Lee Highway | | | | | NA | | | NA | | 04/30/2003 |
| | | | | | | 29-608 West Ox Rd | | | | | | | | | | |
| (6188) Woodbury Knoll Ct | 0.06 | 48 | R | | | Dead End | | | | | NA | | | NA | | 10/23/2001 |
| | | | | | | 29-653 Sideburn Rd | | | | | | | | | | |

Virginia Department of Transportation
Traffic Engineering Division
2018
Annual Average Daily Traffic Volume Estimates By Section of Route
Fairfax Maintenance Area

| Route | Length | AADT | QA | 4Tire | Bus | -----Truck----- | | | | QC | K Factor | QK | Dir Factor | AAWDT | QW | Year |
|--------------------------|--------|-------|-----------------------------------|-------|-----|-----------------|--------|--------|--------|----|-------------|----|---------------|-------|----|------------|
| | | | | | | 2Axle | 3+Axle | 1Trail | 2Trail | | | | | | | |
| Fairfax County | | | | | | | | | | | | | | | | |
| (6188) Woodbury Woods Ct | 0.06 | 290 | R | | | | | | | | NA | | NA | | | 10/23/2001 |
| | | | From: 29-653 Sideburn Rd | | | | | | | | | | | | | |
| | | | To: 29-6189 Woodbury Woods Pl | | | | | | | | | | | | | |
| (6188) Woodbury Woods Ct | 0.09 | 180 | R | | | | | | | | NA | | NA | | | 10/23/2001 |
| | | | From: Cul-de-Sac | | | | | | | | | | | | | |
| | | | To: Cul-de-Sac | | | | | | | | | | | | | |
| (6189) Woodbury Woods Pl | 0.04 | 45 | R | | | | | | | | NA | | NA | | | 12/09/2014 |
| | | | From: 29-6188 Woodbury Woods Ct | | | | | | | | | | | | | |
| | | | To: Cul-de-Sac | | | | | | | | | | | | | |
| (6190) Wayfarer Dr | 0.04 | 40 | R | | | | | | | | NA | | NA | | | 12/09/2014 |
| | | | From: 29-6191 Daysailer Dr | | | | | | | | | | | | | |
| (6190) Wayfarer Dr | 0.21 | 590 | R | | | | | | | | NA | | NA | | | 11/07/2001 |
| | | | From: SR 123 Ox Rd | | | | | | | | | | | | | |
| | | | To: Dead End | | | | | | | | | | | | | |
| (6191) Daysailer Dr | 0.37 | 480 | R | | | | | | | | NA | | NA | | | 11/07/2001 |
| | | | From: 29-6190 Wayfarer Dr | | | | | | | | | | | | | |
| | | | To: 29-6185 Karmich St | | | | | | | | | | | | | |
| (6192) Karmich Ct | 0.08 | 40 | R | | | | | | | | NA | | NA | | | 10/23/2001 |
| | | | From: Cul-de-Sac | | | | | | | | | | | | | |
| | | | To: 29-673 Lawyers Rd | | | | | | | | | | | | | |
| (6193) Fariba Ct | 0.13 | 110 | R | | | | | | | | NA | | NA | | | 12/09/2014 |
| | | | From: Cul-de-Sac | | | | | | | | | | | | | |
| | | | To: Cul-de-Sac | | | | | | | | | | | | | |
| (6194) Myra Dr | 0.06 | 10 | R | | | | | | | | NA | | NA | | | 12/09/2014 |
| | | | From: 29-6195 Wiesman Ct | | | | | | | | | | | | | |
| (6194) Myra Dr | 0.09 | 100 | R | | | | | | | | NA | | NA | | | 02/18/2009 |
| | | | From: 29-702 Forestville Dr | | | | | | | | | | | | | |
| (6194) Myra Dr | 0.11 | 80 | R | | | | | | | | NA | | NA | | | 12/09/2014 |
| | | | From: Cul-de-Sac | | | | | | | | | | | | | |
| | | | To: 29-6194 Myra Dr | | | | | | | | | | | | | |
| (6195) Wiesman Ct | 0.09 | 80 | R | | | | | | | | NA | | NA | | | 12/09/2014 |
| | | | From: Cul-de-Sac | | | | | | | | | | | | | |
| | | | To: 29-6119 Meadow Shire Lane | | | | | | | | | | | | | |
| (6196) Edward Dr | 0.18 | 70 | R | | | | | | | | NA | | NA | | | 12/09/2014 |
| | | | From: Cul-de-Sac | | | | | | | | | | | | | |
| | | | To: 29-7100 Fairfax County Pkwy | | | | | | | | | | | | | |
| (6197) Roberts Pkwy | 0.31 | 11000 | F | 99% | 1% | 0% | 0% | 0% | 0% | F | 0.09 | F | 0.542 | 12000 | F | 2018 |
| | | | From: 29-6414 Burnside Landing Dr | | | | | | | | | | | | | |
| (6197) Roberts Pkwy | 0.22 | 11000 | F | 99% | 1% | 0% | 0% | 0% | 0% | F | 0.094 | F | 0.527 | 12000 | F | 2018 |
| | | | From: 29-643 Burke Center Pkwy | | | | | | | | | | | | | |
| (6197) Roberts Pkwy | 0.69 | 18000 | F | 99% | 1% | 0% | 0% | 0% | 0% | C | 0.095 | F | 0.644 | 19000 | F | 2018 |
| | | | From: 29-651 Guinea Rd | | | | | | | | | | | | | |
| | | | To: 29-694 Lewinsville Rd | | | | | | | | | | | | | |
| (6198) Timberly Lane | 0.32 | 440 | R | | | | | | | | NA | | NA | | | 05/19/2015 |
| | | | From: 29-6199 Timberly Ct | | | | | | | | | | | | | |
| (6198) Timberly Lane | 0.04 | 430 | R | | | | | | | | NA | | NA | | | 1997 |
| | | | From: 29-4082 Huntmaster Lane | | | | | | | | | | | | | |
| | | | To: Cul-de-Sac | | | | | | | | | | | | | |
| (6199) Timberly Ct | 0.13 | 90 | R | | | | | | | | NA | | NA | | | 12/09/2014 |
| | | | From: 29-6198 Timberly Lane | | | | | | | | | | | | | |
| | | | To: 29-609 Pleasant Valley Rd | | | | | | | | | | | | | |
| (6200) Blueridge View Dr | 0.03 | 1200 | R | | | | | | | | NA | | NA | | | 01/20/2015 |
| | | | From: 29-6201 Secret Hollow Lane | | | | | | | | | | | | | |
| (6200) Blueridge View Dr | 0.24 | 870 | R | | | | | | | | NA | | NA | | | 03/23/2009 |
| | | | From: 29-6202 Hidden Canyon Rd | | | | | | | | | | | | | |

Virginia Department of Transportation
Traffic Engineering Division
2018
Annual Average Daily Traffic Volume Estimates By Section of Route
Fairfax Maintenance Area

| Route | Length | AADT | QA | 4Tire | Bus | -----Truck----- | | | | QC | K Factor | QK | Dir Factor | AAWDT | QW | Year |
|-----------------------|--------------------|------|-----|-------|-----|-----------------|--------|--------|--------|----|-------------|----|---------------|-------|----|------------|
| | | | | | | 2Axle | 3+Axle | 1Trail | 2Trail | | | | | | | |
| Fairfax County | | | | | | | | | | | | | | | | |
| 6201 | Secret Hollow Lane | 0.13 | 160 | R | | | | | | | NA | | | NA | | 01/20/2015 |
| | | | | | | | | | | | | | | | | |
| 6201 | Secret Hollow Lane | 0.18 | 110 | R | | | | | | | NA | | | NA | | 01/20/2015 |
| | | | | | | | | | | | | | | | | |
| 6202 | Martins Hundred Dr | 0.42 | 220 | R | | | | | | | NA | | | NA | | 12/09/2014 |
| | | | | | | | | | | | | | | | | |
| 6202 | Hidden Canyon Rd | 0.56 | 350 | R | | | | | | | NA | | | NA | | 01/20/2015 |
| | | | | | | | | | | | | | | | | |
| 6202 | Hidden Canyon Rd | 0.03 | 410 | R | | | | | | | NA | | | NA | | 11/07/2001 |
| | | | | | | | | | | | | | | | | |
| 6202 | Hidden Canyon Rd | 0.05 | 500 | R | | | | | | | NA | | | NA | | 11/07/2001 |
| | | | | | | | | | | | | | | | | |
| 6202 | Hidden Canyon Rd | 0.04 | 470 | R | | | | | | | NA | | | NA | | 10/23/2001 |
| | | | | | | | | | | | | | | | | |
| 6202 | Hidden Canyon Rd | 0.02 | 490 | R | | | | | | | NA | | | NA | | 10/23/2001 |
| | | | | | | | | | | | | | | | | |
| 6202 | Hidden Canyon Rd | 0.11 | 860 | R | | | | | | | NA | | | NA | | 10/23/2001 |
| | | | | | | | | | | | | | | | | |
| 6202 | Hidden Canyon Rd | 0.32 | 410 | R | | | | | | | NA | | | NA | | 10/23/2001 |
| | | | | | | | | | | | | | | | | |
| 6203 | Riverland Run | 0.09 | 160 | R | | | | | | | NA | | | NA | | 01/20/2015 |
| | | | | | | | | | | | | | | | | |
| 6203 | Riverland Run | 0.05 | 45 | R | | | | | | | NA | | | NA | | 12/09/2014 |
| | | | | | | | | | | | | | | | | |
| 6204 | Knoll View Pl | 0.11 | 110 | R | | | | | | | NA | | | NA | | 12/09/2014 |
| | | | | | | | | | | | | | | | | |
| 6205 | Misty Meadow Way | 0.04 | 40 | R | | | | | | | NA | | | NA | | 12/09/2014 |
| | | | | | | | | | | | | | | | | |
| 6206 | Whispering Glen Ct | 0.04 | 60 | R | | | | | | | NA | | | NA | | 12/09/2014 |
| | | | | | | | | | | | | | | | | |
| 6207 | Harmony Hill Ct | 0.10 | 90 | R | | | | | | | NA | | | NA | | 12/09/2014 |
| | | | | | | | | | | | | | | | | |
| 6208 | Bishopsgate Way | 0.70 | 400 | R | | | | | | | NA | | | NA | | 01/15/2015 |
| | | | | | | | | | | | | | | | | |
| 6209 | Tottenham Lane | 0.11 | 240 | R | | | | | | | NA | | | NA | | 09/17/2005 |
| | | | | | | | | | | | | | | | | |
| 6210 | Bishopsgate Ct | 0.06 | 70 | R | | | | | | | NA | | | NA | | 12/09/2014 |
| | | | | | | | | | | | | | | | | |
| 6211 | Burywood Lane | 0.24 | 150 | R | | | | | | | NA | | | NA | | 12/09/2014 |
| | | | | | | | | | | | | | | | | |
| 6211 | Burywood Lane | 0.17 | 90 | R | | | | | | | NA | | | NA | | 12/09/2014 |
| | | | | | | | | | | | | | | | | |

Virginia Department of Transportation
Traffic Engineering Division
2018
Annual Average Daily Traffic Volume Estimates By Section of Route
Fairfax Maintenance Area

| Route | Length | AADT | QA | 4Tire | Bus | -----Truck----- | | | | QC | K Factor | QK | Dir Factor | AAWDT | QW | Year |
|---------------------------------|--------|-------|----|-------|-----|-----------------|--------|--------|--------|----|-------------|----|---------------|-------|----|------------|
| | | | | | | 2Axle | 3+Axle | 1Trail | 2Trail | | | | | | | |
| Fairfax County | | | | | | | | | | | | | | | | |
| (6212) Silkwood Ct | 0.26 | 170 | R | | | | | | | | NA | | | NA | | 01/28/2015 |
| | | | | | | | | | | | | | | | | |
| (6213) Green Holly Springs Lane | 0.06 | 140 | R | | | | | | | | NA | | | NA | | 08/16/2005 |
| (6214) Green Holly Springs Ct | 0.14 | 200 | R | | | | | | | | NA | | | NA | | 05/22/2002 |
| (6215) Willard Rd | 0.73 | 17000 | F | 97% | 1% | 1% | 0% | 1% | 0% | C | 0.117 | F | 0.591 | 18000 | F | 2018 |
| (6215) Willard Rd | 0.06 | 8000 | R | | | | | | | | NA | | | NA | | 03/04/2009 |
| (6215) Willard Rd | 0.13 | 4900 | R | | | | | | | | NA | | | NA | | 01/20/2015 |
| (6215) Willard Rd | 0.23 | 1700 | R | | | | | | | | NA | | | NA | | 01/20/2015 |
| (6216) Henninger Ct | 0.20 | 1300 | R | | | | | | | | NA | | | NA | | 01/20/2015 |
| (6217) Hazel Park Ct | 0.11 | 900 | R | | | | | | | | NA | | | NA | | 01/20/2015 |
| (6218) Holly Spring Dr | 0.17 | 360 | R | | | | | | | | NA | | | NA | | 01/15/2015 |
| (6218) Holly Spring Dr | 0.09 | 570 | R | | | | | | | | NA | | | NA | | 01/15/2015 |
| (6218) Holly Spring Dr | 0.09 | 670 | R | | | | | | | | NA | | | NA | | 01/15/2015 |
| (6219) Holly Run Ct | 0.05 | 40 | R | | | | | | | | NA | | | NA | | 08/17/2009 |
| (6220) Algonkian Pkwy | 0.12 | 21000 | F | 99% | 0% | 0% | 0% | 0% | 0% | F | 0.121 | F | 0.873 | 22000 | F | 2018 |
| (6220) Algonkian Pkwy | 0.74 | 21000 | F | 99% | 0% | 0% | 0% | 0% | 0% | C | 0.114 | F | 0.843 | 23000 | F | 2018 |
| (6221) Cup Leaf Holly Court | 0.18 | 420 | R | | | | | | | | NA | | | NA | | 08/08/2018 |
| (6221) Cup Leaf Holly Court | 0.40 | 270 | R | | | | | | | | NA | | | NA | | 08/17/2009 |
| (6222) Holly Knoll Cir | 0.28 | 140 | R | | | | | | | | NA | | | NA | | 01/15/2015 |
| (6222) Holly Knoll Cir | 0.38 | 170 | R | | | | | | | | NA | | | NA | | 01/15/2015 |
| (6223) Cardinal Holly Ct | 0.05 | 10 | R | | | | | | | | NA | | | NA | | 08/17/2009 |
| (6224) Rolling Holly Dr | 0.24 | 1200 | R | | | | | | | | NA | | | NA | | 01/15/2015 |

Virginia Department of Transportation
Traffic Engineering Division
2018
Annual Average Daily Traffic Volume Estimates By Section of Route
Fairfax Maintenance Area

| Route | Length | AADT | QA | 4Tire | Bus | -----Truck----- | | | | QC | K Factor | QK | Dir Factor | AAWDT | QW | Year |
|-----------------------|------------------|------|------|-------|-----|-----------------------------------|--------|--------|--------|----|-------------|----|---------------|-------|----|------------|
| | | | | | | 2Axle | 3+Axle | 1Trail | 2Trail | | | | | | | |
| Fairfax County | | | | | | | | | | | | | | | | |
| 6224 | Rolling Holly Dr | 0.18 | 880 | R | | From 29-6221 Cup Leaf Holly Court | | | | | NA | | | NA | | 01/15/2015 |
| 6224 | Rolling Holly Dr | 0.13 | 240 | R | | To 29-6218 Holly Spring Dr | | | | | NA | | | NA | | 01/15/2015 |
| 6224 | Rolling Holly Dr | 0.11 | 45 | R | | From 29-6958 Fallen Holly Ct | | | | | NA | | | NA | | 12/09/2014 |
| | | | | | | To Cul-de-Sac | | | | | | | | | | |
| 6225 | Butter Churn Dr | 0.11 | 250 | R | | From Dead End | | | | | NA | | | NA | | 11/09/2009 |
| 6225 | Butter Churn Dr | 0.08 | 810 | R | | To 29-7217 Plowman Ct | | | | | NA | | | NA | | 06/21/2005 |
| 6225 | Butter Churn Dr | 0.09 | 290 | R | | From 29-7215 Yellow Tavern Rd | | | | | NA | | | NA | | 08/15/2016 |
| 6225 | Butter Churn Dr | 0.06 | 640 | R | | To 29-6710 Shallow Ford Rd | | | | | NA | | | NA | | 01/15/2015 |
| 6225 | Butter Churn Dr | 0.07 | 320 | R | | From 29-6227 Forty Oaks Dr | | | | | NA | | | NA | | 01/15/2015 |
| 6225 | Butter Churn Dr | 0.06 | 120 | R | | To 29-6226 Butter Churn Ct | | | | | NA | | | NA | | 07/28/2005 |
| 6225 | Butter Churn Dr | 0.06 | 240 | R | | From SR 228 Dranesville Rd | | | | | NA | | | NA | | 08/15/2016 |
| | | | | | | To 29-7220 Cliff Edge Dr | | | | | | | | | | |
| 6226 | Butter Churn Ct | 0.04 | 40 | R | | From Cul-de-Sac | | | | | NA | | | NA | | 08/18/2009 |
| | | | | | | To 29-6225 Butter Churn Dr | | | | | | | | | | |
| 6227 | Forty Oaks Dr | 0.02 | 1100 | R | | From 29-6251 Powells Tavern Pl | | | | | NA | | | NA | | 01/15/2015 |
| 6227 | Forty Oaks Dr | 0.03 | 70 | R | | To 0.02 ME 29-6251 | | | | | NA | | | NA | | 1997 |
| 6227 | Forty Oaks Dr | 0.05 | 360 | R | | From 29-6228 S, Rock Chapel Rd | | | | | NA | | | NA | | 01/15/2015 |
| 6227 | Forty Oaks Dr | 0.08 | 330 | R | | To 29-6828 Forty Oaks Ct | | | | | NA | | | NA | | 01/15/2015 |
| 6227 | Forty Oaks Dr | 0.08 | 600 | R | | From 29-6228 N, Rock Chapel Rd | | | | | NA | | | NA | | 01/15/2015 |
| 6227 | Forty Oaks Dr | 0.12 | 350 | R | | To SR 228 Dranesville Rd | | | | | NA | | | NA | | 07/14/2005 |
| | | | | | | From 29-6225 Butter Churn Dr | | | | | | | | | | |
| 6228 | Rock Chapel Rd | 0.18 | 170 | R | | From Dead End | | | | | NA | | | NA | | 01/15/2015 |
| 6228 | Rock Chapel Rd | 0.04 | 230 | R | | To 29-7220 W, Cliff Edge Dr | | | | | NA | | | NA | | 08/15/2016 |
| 6228 | Rock Chapel Rd | 0.08 | 400 | R | | From 29-6826 Rock Chapel Ct | | | | | NA | | | NA | | 07/21/2005 |
| 6228 | Rock Chapel Rd | 0.13 | 710 | R | | To 29-6827 Browns Mill Dr | | | | | NA | | | NA | | 08/15/2016 |
| 6228 | Rock Chapel Rd | 0.06 | 120 | R | | From 29-6227 SOUTH | | | | | NA | | | NA | | 08/15/2016 |
| 6228 | Rock Chapel Rd | 0.13 | 140 | R | | To 29-6229 Stone Church Ct | | | | | NA | | | NA | | 08/15/2016 |
| 6228 | Rock Chapel Rd | 0.05 | 300 | R | | From 29-6227 NORTH | | | | | NA | | | NA | | 03/09/2009 |
| | | | | | | To 0.05 ME 29-6227 | | | | | | | | | | |

Virginia Department of Transportation
Traffic Engineering Division
2018
Annual Average Daily Traffic Volume Estimates By Section of Route
Fairfax Maintenance Area

| Route | Length | AADT | QA | 4Tire | Bus | -----Truck----- | | | | QC | K Factor | QK | Dir Factor | AAWDT | QW | Year |
|------------------------|--------|------|----|-------|-----|--------------------------|--------|--------|--------|----|-------------|----|---------------|-------|----|------------|
| | | | | | | 2Axle | 3+Axle | 1Trail | 2Trail | | | | | | | |
| Fairfax County | | | | | | | | | | | | | | | | |
| 6228 Rock Chapel Rd | 0.02 | 210 | R | | | 0.05 ME 29-6337 | | | | | NA | | | NA | | 08/15/2016 |
| | | | | | | 29-7220 E, Cliff Edge Dr | | | | | | | | | | |
| 6229 Stone Church Ct | 0.03 | 80 | R | | | Cul-de-Sac | | | | | NA | | | NA | | 08/18/2009 |
| | | | | | | 29-6228 Rock Chapel Rd | | | | | | | | | | |
| 6230 Walker Lake Dr | 0.53 | 70 | R | | | Cul-de-Sac | | | | | NA | | | NA | | 01/15/2015 |
| | | | | | | 29-681 Walker Rd | | | | | | | | | | |
| 6231 Falcon Ridge Rd | 0.44 | 950 | R | | | 29-603 Beach Mill Rd | | | | | NA | | | NA | | 07/25/2018 |
| | | | | | | 29-8032 Harewood Ct | | | | | | | | | | |
| 6231 Falcon Ridge Rd | 0.37 | 670 | R | | | 29-8277 Windy Hollow Rd | | | | | NA | | | NA | | 03/23/2009 |
| | | | | | | 29-4521 Huntsman Blvd | | | | | | | | | | |
| 6232 Wilbur Ct | 0.08 | 140 | R | | | Cul-de-Sac | | | | | NA | | | NA | | 12/03/2001 |
| | | | | | | 29-5977 History Dr | | | | | | | | | | |
| 6233 Norwegian Mill Ct | 0.11 | 110 | R | | | Cul-de-Sac | | | | | NA | | | NA | | 05/22/2002 |
| | | | | | | 29-6235 Riva Ridge Dr | | | | | | | | | | |
| 6234 Schindel Ct | 0.06 | 40 | R | | | Cul-de-Sac | | | | | NA | | | NA | | 12/09/2014 |
| | | | | | | SR 7 Leesburg Pike | | | | | | | | | | |
| 6235 Riva Ridge Dr | 0.16 | 620 | R | | | Cul-de-Sac | | | | | NA | | | NA | | 08/07/2018 |
| | | | | | | 29-6236 Kettle Pond Lane | | | | | | | | | | |
| 6235 Riva Ridge Dr | 0.14 | 310 | R | | | Cul-de-Sac | | | | | NA | | | NA | | 08/07/2018 |
| | | | | | | 29-6237 Morningwood Lane | | | | | | | | | | |
| 6235 Riva Ridge Dr | 0.26 | 780 | R | | | Cul-de-Sac | | | | | NA | | | NA | | 09/13/2005 |
| | | | | | | 29-6234 Schindel Ct | | | | | | | | | | |
| 6235 Riva Ridge Dr | 0.69 | 450 | R | | | Cul-de-Sac | | | | | NA | | | NA | | 08/07/2018 |
| | | | | | | 29-6238 Wynkoop Dr | | | | | | | | | | |
| 6236 Kettle Pond Lane | 0.30 | 220 | R | | | Dead End | | | | | NA | | | NA | | 01/15/2015 |
| | | | | | | 29-6235 Riva Ridge Dr | | | | | | | | | | |
| 6237 Morningwood Lane | 0.12 | 100 | R | | | Cul-de-Sac | | | | | NA | | | NA | | 12/09/2014 |
| | | | | | | 0.12 ME 29-6235 | | | | | | | | | | |
| 6237 Morningwood Lane | 0.07 | 47 | R | | | Cul-de-Sac | | | | | NA | | | NA | | 1996 |
| | | | | | | Dead End | | | | | | | | | | |
| 6238 Wynkoop Dr | 0.19 | 90 | R | | | Cul-de-Sac | | | | | NA | | | NA | | 12/09/2014 |
| | | | | | | 29-6240 Van Dusen Ct | | | | | | | | | | |
| 6238 Wynkoop Dr | 0.04 | 190 | R | | | Cul-de-Sac | | | | | NA | | | NA | | 08/07/2018 |
| | | | | | | 29-6235 Riva Ridge Dr | | | | | | | | | | |
| 6238 Wynkoop Dr | 0.22 | 980 | R | | | Cul-de-Sac | | | | | NA | | | NA | | 09/13/2005 |
| | | | | | | 29-6239 McMillen Ct | | | | | | | | | | |
| 6238 Wynkoop Dr | 0.04 | 750 | R | | | Cul-de-Sac | | | | | NA | | | NA | | 08/07/2018 |
| | | | | | | 29-674 Springvale Rd | | | | | | | | | | |
| 6239 McMillen Ct | 0.12 | 80 | R | | | Cul-de-Sac | | | | | NA | | | NA | | 12/09/2014 |
| | | | | | | 29-6238 Wynkoop Dr | | | | | | | | | | |
| 6240 Van Dusen Ct | 0.07 | 40 | R | | | Cul-de-Sac | | | | | NA | | | NA | | 12/09/2014 |
| | | | | | | 29-6238 Wynkoop Dr | | | | | | | | | | |
| | | | | | | Cul-de-Sac | | | | | | | | | | |

Virginia Department of Transportation
Traffic Engineering Division
2018
Annual Average Daily Traffic Volume Estimates By Section of Route
Fairfax Maintenance Area

| Route | Length | AADT | QA | 4Tire | Bus | -----Truck----- | | | | QC | K Factor | QK | Dir Factor | AAWDT | QW | Year |
|--------------------------------|--------|------|----|-------|-----|---------------------------------------|--------|--------|--------|----|-------------|----|---------------|-------|----|------------|
| | | | | | | 2Axle | 3+Axle | 1Trail | 2Trail | | | | | | | |
| Fairfax County | | | | | | | | | | | | | | | | |
| (6241) Kedge Dr | 0.12 | 820 | R | | | From: 29-673 Lawyers Rd | | | | | NA | | | NA | | 10/05/2005 |
| (6241) Kedge Dr | 0.11 | 360 | R | | | To: 29-4392 Meadow Valley Dr | | | | | NA | | | NA | | 10/05/2005 |
| (6241) Kedge Dr | 0.13 | 120 | R | | | From: 29-6242 Kedge Ct | | | | | NA | | | NA | | 12/09/2014 |
| | | | | | | To: Cul-de-Sac | | | | | | | | | | |
| (6242) Kedge Ct | 0.06 | 80 | R | | | From: Cul-de-Sac | | | | | NA | | | NA | | 12/09/2014 |
| | | | | | | To: 29-6241 Kedge Dr | | | | | | | | | | |
| (6243) Maritime Ct | 0.14 | 210 | R | | | From: Cul-de-Sac | | | | | NA | | | NA | | 12/03/2001 |
| | | | | | | To: 29-6295 Maritime Lane | | | | | | | | | | |
| (6244) Woodland Ridge Dr | 0.09 | 100 | R | | | From: Cul-de-Sac | | | | | NA | | | NA | | 12/09/2014 |
| (6244) Woodland Ridge Dr | 0.10 | 320 | R | | | To: 29-5402 Saint Germaine Dr | | | | | NA | | | NA | | 03/05/2009 |
| (6244) Woodland Ridge Dr | 0.13 | 6200 | R | | | From: 29-6245 Woodland Ridge Ct | | | | | NA | | | NA | | 04/10/2003 |
| | | | | | | To: Cul-de-Sac | | | | | | | | | | |
| (6245) Woodland Ridge Ct | 0.09 | 90 | R | | | From: Cul-de-Sac | | | | | NA | | | NA | | 12/09/2014 |
| | | | | | | To: 29-6244 Woodland Ridge Dr | | | | | | | | | | |
| (6246) Centreville Rd Frontage | 0.03 | 80 | R | | | From: Dead End | | | | | NA | | | NA | | 08/11/2015 |
| (6246) | 0.03 | 10 | R | | | To: 29-6247 | | | | | NA | | | NA | | 07/09/2015 |
| | | | | | | To: Dead End | | | | | | | | | | |
| (6247) | 0.01 | 90 | M | | | From: 29-6246 Centreville Rd Frontage | | | | | NA | | | NA | | 2015 |
| | | | | | | To: SR 28 Centreville Rd | | | | | | | | | | |
| (6248) Walnut Knoll Dr | 0.16 | 130 | R | | | From: Cul-de-Sac | | | | | NA | | | NA | | 12/09/2014 |
| | | | | | | To: 29-636 Hooes Rd | | | | | | | | | | |
| (6249) Wind Haven Way | 0.21 | 70 | R | | | From: 29-677 Meadowlark Rd | | | | | NA | | | NA | | 12/09/2014 |
| | | | | | | To: Cul-de-Sac | | | | | | | | | | |
| (6250) Shellbark Pl | 0.07 | 70 | R | | | From: 29-5389 Sadlers Wells Dr | | | | | NA | | | NA | | 12/09/2014 |
| | | | | | | To: Cul-de-Sac | | | | | | | | | | |
| (6251) Powells Tavern Pl | 0.05 | 60 | R | | | From: Dead End | | | | | NA | | | NA | | 12/09/2014 |
| (6251) Powells Tavern Pl | 0.08 | 1000 | R | | | To: 29-5389 Sadlers Wells Dr | | | | | NA | | | NA | | 08/14/2018 |
| (6251) Powells Tavern Pl | 0.42 | 1300 | R | | | From: 29-6253 Reams Station Pl | | | | | NA | | | NA | | 07/18/2005 |
| (6251) Powells Tavern Pl | 0.54 | 2400 | R | | | To: 29-8530 Stone Mountain Ct | | | | | NA | | | NA | | 10/24/2016 |
| | | | | | | To: SR 228 Dranesville Rd | | | | | | | | | | |
| (6252) Longleaf Lane | 0.07 | 130 | R | | | From: Dead End | | | | | NA | | | NA | | 12/09/2014 |
| (6252) Longleaf Lane | 0.09 | 210 | R | | | To: 29-5389 Sadlers Wells Dr | | | | | NA | | | NA | | 08/15/2016 |
| | | | | | | To: 29-6256 Briery River Ter | | | | | | | | | | |

Virginia Department of Transportation
Traffic Engineering Division
2018
Annual Average Daily Traffic Volume Estimates By Section of Route
Fairfax Maintenance Area

| Route | Length | AADT | QA | 4Tire | Bus | -----Truck----- | | | | QC | K Factor | QK | Dir Factor | AAWDT | QW | Year |
|-------------------------|--------|------|----|-------|-----|-----------------|--------|--------|--------|----|-------------|----|---------------|-------|----|------------|
| | | | | | | 2Axle | 3+Axle | 1Trail | 2Trail | | | | | | | |
| Fairfax County | | | | | | | | | | | | | | | | |
| 6252 Longleaf Lane | 0.21 | 220 | R | | | | | | | | NA | | NA | | | 07/21/2005 |
| | | | | | | | | | | | | | | | | |
| 6253 Reams Station Pl | 0.04 | 60 | R | | | | | | | | NA | | NA | | | 12/09/2014 |
| | | | | | | | | | | | | | | | | |
| 6254 Saylers Creek Lane | 0.10 | 100 | R | | | | | | | | NA | | NA | | | 12/09/2014 |
| | | | | | | | | | | | | | | | | |
| 6254 Saylers Creek Lane | 0.09 | 160 | R | | | | | | | | NA | | NA | | | 08/15/2016 |
| | | | | | | | | | | | | | | | | |
| 6254 Saylers Creek Lane | 0.07 | 150 | R | | | | | | | | NA | | NA | | | 10/14/2016 |
| | | | | | | | | | | | | | | | | |
| 6255 Old Dorm Pl | 0.06 | 70 | R | | | | | | | | NA | | NA | | | 12/09/2014 |
| | | | | | | | | | | | | | | | | |
| 6255 Old Dorm Pl | 0.04 | 45 | R | | | | | | | | NA | | NA | | | 12/09/2014 |
| | | | | | | | | | | | | | | | | |
| 6256 Briery River Ter | 0.05 | 60 | R | | | | | | | | NA | | NA | | | 12/09/2014 |
| | | | | | | | | | | | | | | | | |
| 6256 Briery River Ter | 0.08 | 80 | R | | | | | | | | NA | | NA | | | 12/09/2014 |
| | | | | | | | | | | | | | | | | |
| 6257 Whitefur Lane | 0.06 | 70 | R | | | | | | | | NA | | NA | | | 12/09/2014 |
| | | | | | | | | | | | | | | | | |
| 6258 Builders Rd | 0.12 | 100 | R | | | | | | | | NA | | NA | | | 12/09/2014 |
| | | | | | | | | | | | | | | | | |
| 6258 Builders Rd | 0.06 | 350 | R | | | | | | | | NA | | NA | | | 10/14/2016 |
| | | | | | | | | | | | | | | | | |
| 6258 Builders Rd | 0.05 | 340 | R | | | | | | | | NA | | NA | | | 07/25/2005 |
| | | | | | | | | | | | | | | | | |
| 6258 Builders Rd | 0.10 | 870 | R | | | | | | | | NA | | NA | | | 07/25/2005 |
| | | | | | | | | | | | | | | | | |
| 6258 Builders Rd | 0.07 | 1700 | R | | | | | | | | NA | | NA | | | 07/26/2005 |
| | | | | | | | | | | | | | | | | |
| 6258 Builders Rd | 0.04 | 2100 | R | | | | | | | | NA | | NA | | | 07/26/2005 |
| | | | | | | | | | | | | | | | | |
| 6258 Builders Rd | 0.03 | 2300 | R | | | | | | | | NA | | NA | | | 07/26/2005 |
| | | | | | | | | | | | | | | | | |
| 6258 Builders Rd | 0.10 | 2700 | R | | | | | | | | NA | | NA | | | 07/26/2005 |
| | | | | | | | | | | | | | | | | |
| 6258 Builders Rd | 0.04 | 4800 | R | | | | | | | | NA | | NA | | | 10/24/2016 |
| | | | | | | | | | | | | | | | | |
| 6258 Builders Rd | 0.04 | 350 | R | | | | | | | | NA | | NA | | | 10/14/2016 |
| | | | | | | | | | | | | | | | | |
| 6259 Fantasia Circle | 0.07 | 70 | R | | | | | | | | NA | | NA | | | 12/09/2014 |
| | | | | | | | | | | | | | | | | |
| 6259 Fantasia Circle | 0.07 | 240 | R | | | | | | | | NA | | NA | | | 08/10/2005 |
| | | | | | | | | | | | | | | | | |

Virginia Department of Transportation
Traffic Engineering Division
2018
Annual Average Daily Traffic Volume Estimates By Section of Route
Fairfax Maintenance Area

| Route | Length | AADT | QA | 4Tire | Bus | -----Truck----- | | | | QC | K Factor | QK | Dir Factor | AAWDT | QW | Year |
|------------------------|--------|------|----|-------|-----|-----------------|--------|--------|--------|----|-------------|----|---------------|-------|----|------------|
| | | | | | | 2Axle | 3+Axle | 1Trail | 2Trail | | | | | | | |
| Fairfax County | | | | | | | | | | | | | | | | |
| (6259) Fantasia Circle | 0.05 | 340 | R | | | | | | | | NA | | | NA | | 08/10/2005 |
| (6259) Fantasia Dr | 0.23 | 1800 | R | | | | | | | | NA | | | NA | | 08/16/2016 |
| (6259) Fantasia Dr | 0.28 | 1700 | R | | | | | | | | NA | | | NA | | 08/10/2005 |
| (6259) Fantasia Dr | 0.20 | 430 | R | | | | | | | | NA | | | NA | | 08/15/2016 |
| (6259) Fantasia Dr | 0.14 | 190 | R | | | | | | | | NA | | | NA | | 08/16/2016 |
| (6259) Fantasia Dr | 0.06 | 80 | R | | | | | | | | NA | | | NA | | 08/10/2005 |
| (6259) Fantasia Dr | 0.04 | 60 | R | | | | | | | | NA | | | NA | | 12/09/2014 |
| (6260) Taustin Lane | 0.26 | 220 | R | | | | | | | | NA | | | NA | | 08/16/2016 |
| (6261) Nathan Lane | 0.16 | 120 | R | | | | | | | | NA | | | NA | | 08/16/2016 |
| (6261) Nathan Lane | 0.05 | 400 | R | | | | | | | | NA | | | NA | | 08/16/2016 |
| (6261) Nathan Lane | 0.06 | 310 | R | | | | | | | | NA | | | NA | | 07/18/2005 |
| (6261) Nathan Lane | 0.04 | 240 | R | | | | | | | | NA | | | NA | | 07/18/2005 |
| (6261) Nathan Lane | 0.11 | 200 | R | | | | | | | | NA | | | NA | | 01/15/2015 |
| (6262) Builders Court | 0.04 | 40 | R | | | | | | | | NA | | | NA | | 12/09/2014 |
| (6262) Permit Court | 0.13 | 100 | R | | | | | | | | NA | | | NA | | 12/09/2014 |
| (6263) Nathan Ct | 0.06 | 70 | R | | | | | | | | NA | | | NA | | 12/09/2014 |
| (6264) Scranton Ct | 0.06 | 60 | R | | | | | | | | NA | | | NA | | 12/09/2014 |
| (6265) Cub Run Rd | 0.70 | 450 | R | | | | | | | | NA | | | NA | | 08/15/2016 |
| (6265) Cub Run Rd | 0.06 | 500 | R | | | | | | | | NA | | | NA | | 12/03/2001 |
| (6265) Cub Run Rd | 0.08 | 670 | R | | | | | | | | NA | | | NA | | 08/15/2016 |
| (6265) Cub Run Rd | 0.10 | 700 | R | | | | | | | | NA | | | NA | | 12/03/2001 |
| (6265) Cub Run Rd | 0.09 | 1800 | R | | | | | | | | NA | | | NA | | 12/03/2001 |
| (6265) Cub Run Rd | 0.06 | 1700 | R | | | | | | | | NA | | | NA | | 12/03/2001 |

Virginia Department of Transportation
Traffic Engineering Division
2018
Annual Average Daily Traffic Volume Estimates By Section of Route
Fairfax Maintenance Area

| Route | Length | AADT | QA | 4Tire | Bus | -----Truck----- | | | | QC | K Factor | QK | Dir Factor | AAWDT | QW | Year |
|-----------------------|---------------------|------|------|-------|-----|----------------------------------|--------------------------------------|--------|--------|----|-------------|----|---------------|-------|----|------------|
| | | | | | | 2Axle | 3+Axle | 1Trail | 2Trail | | | | | | | |
| Fairfax County | | | | | | | | | | | | | | | | |
| 6265 | Cub Run Rd | 0.11 | 1900 | R | | | From: 29-6266 N, Silas Hutchinson Dr | | | | NA | | | NA | | 08/15/2016 |
| | | | | | | To: 29-609 N, Pleasant Valley Rd | | | | | | | | | | |
| 6266 | Silas Hutchinson Dr | 0.26 | 30 | R | | | From: Dead End | | | | NA | | | NA | | 12/03/2001 |
| 6266 | Silas Hutchinson Dr | 0.22 | 360 | R | | | From: 29-7560 Philip Lee Rd | | | | NA | | | NA | | 08/15/2016 |
| 6266 | Silas Hutchinson Dr | 0.12 | 950 | R | | | From: 29-6610 Louis Mill Rd | | | | NA | | | NA | | 12/03/2001 |
| 6266 | Silas Hutchinson Dr | 0.13 | 120 | R | | | From: 29-6265 Cub Run Rd | | | | NA | | | NA | | 12/03/2001 |
| | | | | | | To: Cul-de-Sac | | | | | | | | | | |
| 6267 | General Kearny Ct | 0.14 | 110 | R | | | From: 29-6265 Cub Run Rd | | | | NA | | | NA | | 12/09/2014 |
| | | | | | | To: Cul-de-Sac | | | | | | | | | | |
| 6268 | General Stevens Ct | 0.08 | 110 | R | | | From: 0.08 MW 29-6265 | | | | NA | | | NA | | 12/09/2014 |
| 6268 | General Stevens Ct | 0.11 | 150 | R | | | From: 29-6265 Cub Run Rd | | | | NA | | | NA | | 12/09/2014 |
| | | | | | | To: Dead End | | | | | | | | | | |
| 6269 | Charnita Ct | 0.13 | 90 | R | | | From: Cul-de-Sac | | | | NA | | | NA | | 12/09/2014 |
| | | | | | | To: 29-5940 Squaw Valley Dr | | | | | | | | | | |
| 6270 | Eldridge Lane | 0.06 | 320 | R | | | From: 29-679 Crestview Dr | | | | NA | | | NA | | 08/16/2016 |
| | | | | | | To: 29-6259 Fantasia Circle | | | | | | | | | | |
| 6271 | Lady Fairfax Cir | 0.07 | 90 | R | | | From: Cul-de-Sac | | | | NA | | | NA | | 12/09/2014 |
| | | | | | | To: 29-6261 Nathan Lane | | | | | | | | | | |
| 6272 | Nureyev Lane | 0.03 | 370 | R | | | From: 29-5389 Sadlers Wells Dr | | | | NA | | | NA | | 07/18/2005 |
| 6272 | Nureyev Lane | 0.06 | 330 | R | | | From: 29-6273 Sadlers Wells Ct | | | | NA | | | NA | | 08/16/2016 |
| 6272 | Nureyev Lane | 0.04 | 420 | R | | | From: 29-6274 Folley Lick Ct | | | | NA | | | NA | | 03/09/2009 |
| | | | | | | To: 29-5380 Hiddenbrook Dr | | | | | | | | | | |
| 6273 | Sadlers Wells Ct | 0.14 | 100 | R | | | From: 29-6272 Nureyev Lane | | | | NA | | | NA | | 12/09/2014 |
| | | | | | | To: Cul-de-Sac | | | | | | | | | | |
| 6274 | Folley Lick Ct | 0.13 | 100 | R | | | From: 29-6272 Nureyev Lane | | | | NA | | | NA | | 12/09/2014 |
| | | | | | | To: Cul-de-Sac | | | | | | | | | | |
| 6275 | Bayou Ct | 0.05 | 45 | R | | | From: Cul-de-Sac | | | | NA | | | NA | | 12/09/2014 |
| | | | | | | To: 29-6279 Bayou Dr | | | | | | | | | | |
| 6276 | Attorney Ct | 0.05 | 60 | R | | | From: 29-6258 Builders Rd | | | | NA | | | NA | | 12/09/2014 |
| | | | | | | To: Cul-de-Sac | | | | | | | | | | |
| 6277 | Winterwood Pl | 0.11 | 230 | R | | | From: 29-6258 Builders Rd | | | | NA | | | NA | | 12/09/2014 |
| | | | | | | To: Dead End | | | | | | | | | | |
| 6278 | Little Stones Lane | 0.11 | 70 | R | | | From: 29-5380 Hiddenbrook Dr | | | | NA | | | NA | | 01/15/2015 |
| | | | | | | To: 29-6259 Fantasia Dr | | | | | | | | | | |

Virginia Department of Transportation
Traffic Engineering Division
2018
Annual Average Daily Traffic Volume Estimates By Section of Route
Fairfax Maintenance Area

| Route | Length | AADT | QA | 4Tire | Bus | -----Truck----- | | | | QC | K Factor | QK | Dir Factor | AAWDT | QW | Year |
|-------------------------|--------|------|----|-------|-----|-------------------------------|--------|--------|--------|----|-------------|----|---------------|-------|----|------------|
| | | | | | | 2Axle | 3+Axle | 1Trail | 2Trail | | | | | | | |
| Fairfax County | | | | | | | | | | | | | | | | |
| 6279 Bayou Dr | 0.05 | 160 | R | | | From 29-5380 Hiddenbrook Dr | | | | | NA | | | NA | | 08/16/2016 |
| 6279 Bayou Dr | 0.06 | 80 | R | | | To 29-6275 Bayou Ct | | | | | NA | | | NA | | 07/18/2005 |
| 6280 Rich Meadow Dr | 0.11 | 390 | R | | | From 29-6259 Fantasia Dr | | | | | NA | | | NA | | 08/08/2018 |
| 6280 Rich Meadow Dr | 0.63 | 380 | R | | | To 29-602 Seneca Rd | | | | | NA | | | NA | | 08/16/2005 |
| 6280 Rich Meadow Dr | 0.29 | 60 | R | | | From 29-6281 Crown Meadow Dr | | | | | NA | | | NA | | 12/09/2014 |
| 6281 Crown Meadow Dr | 0.36 | 160 | R | | | To 29-6282 Richland Valley Dr | | | | | NA | | | NA | | 08/17/2009 |
| 6282 Richland Valley Dr | 0.21 | 40 | R | | | From 29-6280 Rich Meadow Dr | | | | | NA | | | NA | | 12/09/2014 |
| 6283 Thunderhill Ct | 0.17 | 120 | R | | | To Cul-de-Sac | | | | | NA | | | NA | | 12/09/2014 |
| 6284 Euphrates Ct | 0.05 | 110 | R | | | From 29-681 Walker Rd | | | | | NA | | | NA | | 07/23/2001 |
| 6285 Graypine Pl | 0.07 | 70 | R | | | To Cul-de-Sac | | | | | NA | | | NA | | 12/09/2014 |
| 6286 Monalaine Ct | 0.13 | 40 | R | | | From 29-5389 Sadlers Wells Dr | | | | | NA | | | NA | | 12/09/2014 |
| 6288 Ramesses Ct | 0.19 | 270 | R | | | To 29-603 Beach Mill Rd | | | | | NA | | | NA | | 01/20/2015 |
| 6289 Nubian Ct | 0.14 | 110 | R | | | From Cul-de-Sac | | | | | NA | | | NA | | 12/09/2014 |
| 6290 Arnon Ridge Ct | 0.23 | 60 | R | | | To 29-6288 Ramesses Ct | | | | | NA | | | NA | | 12/09/2014 |
| 6291 Seabrook Lane | 0.33 | 670 | R | | | From Cul-de-Sac | | | | | NA | | | NA | | 12/09/2014 |
| 6291 Seabrook Lane | 0.04 | 500 | R | | | To 29-682 Arnon Chapel Rd | | | | | NA | | | NA | | 12/04/2001 |
| 6291 Seabrook Lane | 0.09 | 130 | R | | | From Dead End | | | | | NA | | | NA | | 02/05/2015 |
| 6292 Shadowlake Way | 0.43 | 270 | R | | | To 29-6298 Seacraft Ct | | | | | NA | | | NA | | 05/01/2003 |
| 6293 Bertito Lane | 0.08 | 220 | R | | | From 29-7599 Middleford Rd | | | | | NA | | | NA | | 12/04/2001 |
| 6293 Bertito Lane | 0.18 | 210 | R | | | To Cul-de-Sac | | | | | NA | | | NA | | 12/04/2001 |
| 6293 Bertito Lane | 0.08 | 220 | R | | | From 29-6293 Bertito Lane | | | | | NA | | | NA | | 12/04/2001 |
| 6293 Bertito Lane | 0.18 | 210 | R | | | To Cul-de-Sac | | | | | NA | | | NA | | 12/04/2001 |
| 6293 Bertito Lane | 0.08 | 220 | R | | | From 29-6295 Maritime Lane | | | | | NA | | | NA | | 02/17/2009 |
| 6293 Bertito Lane | 0.18 | 210 | R | | | To 29-6294 Renshaw Ct | | | | | NA | | | NA | | 02/05/2015 |
| 6293 Bertito Lane | 0.18 | 210 | R | | | From Cul-de-Sac | | | | | NA | | | NA | | 02/05/2015 |

Virginia Department of Transportation
Traffic Engineering Division
2018
Annual Average Daily Traffic Volume Estimates By Section of Route
Fairfax Maintenance Area

| Route | Length | AADT | QA | 4Tire | Bus | -----Truck----- | | | | QC | K Factor | QK | Dir Factor | AAWDT | QW | Year |
|-----------------------|--------|------|----|-------|-----|-----------------|--------|--------|--------|----|-------------|----|---------------|-------|----|------------|
| | | | | | | 2Axle | 3+Axle | 1Trail | 2Trail | | | | | | | |
| Fairfax County | | | | | | | | | | | | | | | | |
| 6294 Renshaw Ct | 0.05 | 70 | R | | | | | | | | NA | | | NA | | 12/09/2014 |
| | | | | | | | | | | | | | | | | |
| | | | | | | | | | | | | | | | | |
| 6295 Maritime Lane | 0.10 | 10 | R | | | | | | | | NA | | | NA | | 12/09/2014 |
| | | | | | | | | | | | | | | | | |
| 6295 Maritime Lane | 0.23 | 570 | R | | | | | | | | NA | | | NA | | 12/04/2001 |
| | | | | | | | | | | | | | | | | |
| 6295 Maritime Lane | 0.06 | 460 | R | | | | | | | | NA | | | NA | | 12/04/2001 |
| | | | | | | | | | | | | | | | | |
| 6295 Maritime Lane | 0.03 | 410 | R | | | | | | | | NA | | | NA | | 12/04/2001 |
| | | | | | | | | | | | | | | | | |
| 6295 Maritime Lane | 0.08 | 560 | R | | | | | | | | NA | | | NA | | 12/05/2001 |
| | | | | | | | | | | | | | | | | |
| 6295 Maritime Lane | 0.02 | 520 | R | | | | | | | | NA | | | NA | | 02/17/2009 |
| | | | | | | | | | | | | | | | | |
| 6295 Maritime Lane | 0.15 | 390 | R | | | | | | | | NA | | | NA | | 12/05/2001 |
| | | | | | | | | | | | | | | | | |
| 6295 Maritime Lane | 0.11 | 160 | R | | | | | | | | NA | | | NA | | 12/03/2001 |
| | | | | | | | | | | | | | | | | |
| 6296 Peoria Ct | 0.16 | 230 | R | | | | | | | | NA | | | NA | | 02/17/2009 |
| | | | | | | | | | | | | | | | | |
| 6297 Penn Manor Ct | 0.11 | 170 | R | | | | | | | | NA | | | NA | | 12/03/2001 |
| | | | | | | | | | | | | | | | | |
| 6298 Seacraft Ct | 0.08 | 150 | R | | | | | | | | NA | | | NA | | 12/03/2001 |
| | | | | | | | | | | | | | | | | |
| 6299 Forest Lake Dr | 0.36 | 120 | R | | | | | | | | NA | | | NA | | 12/09/2014 |
| | | | | | | | | | | | | | | | | |
| 6300 Folkstone Dr | 0.07 | 60 | R | | | | | | | | NA | | | NA | | 12/09/2014 |
| | | | | | | | | | | | | | | | | |
| 6300 Folkstone Dr | 0.14 | 440 | R | | | | | | | | NA | | | NA | | 08/08/2005 |
| | | | | | | | | | | | | | | | | |
| 6300 Folkstone Dr | 0.09 | 640 | R | | | | | | | | NA | | | NA | | 08/08/2005 |
| | | | | | | | | | | | | | | | | |
| 6300 Folkstone Dr | 0.16 | 720 | R | | | | | | | | NA | | | NA | | 08/08/2005 |
| | | | | | | | | | | | | | | | | |
| 6300 Folkstone Dr | 0.51 | 1200 | R | | | | | | | | NA | | | NA | | 08/08/2005 |
| | | | | | | | | | | | | | | | | |
| 6301 Castlevine Ct | 0.11 | 300 | R | | | | | | | | NA | | | NA | | 08/08/2005 |
| | | | | | | | | | | | | | | | | |
| 6302 Promenade Pl | 0.06 | 80 | R | | | | | | | | NA | | | NA | | 12/09/2014 |
| | | | | | | | | | | | | | | | | |
| 6303 Millstream Ct | 0.05 | 70 | R | | | | | | | | NA | | | NA | | 12/09/2014 |
| | | | | | | | | | | | | | | | | |

Virginia Department of Transportation
Traffic Engineering Division
2018
Annual Average Daily Traffic Volume Estimates By Section of Route
Fairfax Maintenance Area

| Route | Length | AADT | QA | 4Tire | Bus | -----Truck----- | | | | QC | K Factor | QK | Dir Factor | AAWDT | QW | Year |
|-----------------------|-------------------|------|------|-------|-----|-----------------|--------|--------|--------|----|-------------|----|---------------|-------|----|------------|
| | | | | | | 2Axle | 3+Axle | 1Trail | 2Trail | | | | | | | |
| Fairfax County | | | | | | | | | | | | | | | | |
| 6304 | Bronzegate Ct | 0.13 | 350 | R | | | | | | | | NA | | NA | | 03/10/2009 |
| | | | | | | | | | | | | | | | | |
| | | | | | | | | | | | | | | | | |
| 6305 | Denmark Dr | 0.06 | 70 | R | | | | | | | | NA | | NA | | 12/09/2014 |
| | | | | | | | | | | | | | | | | |
| | | | | | | | | | | | | | | | | |
| 6306 | Oakhampton Pl | 0.05 | 330 | R | | | | | | | | NA | | NA | | 03/11/2009 |
| | | | | | | | | | | | | | | | | |
| | | | | | | | | | | | | | | | | |
| 6306 | Oakhampton Pl | 0.16 | 170 | R | | | | | | | | NA | | NA | | 12/09/2014 |
| | | | | | | | | | | | | | | | | |
| | | | | | | | | | | | | | | | | |
| 6307 | Brofferton Ct | 0.08 | 120 | R | | | | | | | | NA | | NA | | 12/09/2014 |
| | | | | | | | | | | | | | | | | |
| | | | | | | | | | | | | | | | | |
| 6308 | Daniel Webster Dr | 0.05 | 250 | R | | | | | | | | NA | | NA | | 03/24/2009 |
| | | | | | | | | | | | | | | | | |
| | | | | | | | | | | | | | | | | |
| 6308 | Seskey Glen Ct | 0.06 | 90 | R | | | | | | | | NA | | NA | | 12/09/2014 |
| | | | | | | | | | | | | | | | | |
| | | | | | | | | | | | | | | | | |
| 6309 | Wendell Holmes Rd | 0.18 | 180 | R | | | | | | | | NA | | NA | | 12/09/2014 |
| | | | | | | | | | | | | | | | | |
| | | | | | | | | | | | | | | | | |
| 6309 | Wendell Holmes Rd | 0.03 | 20 | R | | | | | | | | NA | | NA | | 12/09/2014 |
| | | | | | | | | | | | | | | | | |
| | | | | | | | | | | | | | | | | |
| 6310 | Pinecrest View Ct | 0.06 | 70 | R | | | | | | | | NA | | NA | | 12/09/2014 |
| | | | | | | | | | | | | | | | | |
| | | | | | | | | | | | | | | | | |
| 6311 | Magna Carta Rd | 0.10 | 620 | R | | | | | | | | NA | | NA | | 07/28/2005 |
| | | | | | | | | | | | | | | | | |
| | | | | | | | | | | | | | | | | |
| 6311 | Magna Carta Rd | 0.06 | 690 | R | | | | | | | | NA | | NA | | 07/28/2005 |
| | | | | | | | | | | | | | | | | |
| | | | | | | | | | | | | | | | | |
| 6311 | Magna Carta Rd | 0.17 | 1000 | R | | | | | | | | NA | | NA | | 07/28/2005 |
| | | | | | | | | | | | | | | | | |
| | | | | | | | | | | | | | | | | |
| 6311 | Magna Carta Rd | 0.11 | 950 | R | | | | | | | | NA | | NA | | 02/09/2015 |
| | | | | | | | | | | | | | | | | |
| | | | | | | | | | | | | | | | | |
| 6311 | Magna Carta Rd | 0.09 | 570 | R | | | | | | | | NA | | NA | | 02/09/2015 |
| | | | | | | | | | | | | | | | | |
| | | | | | | | | | | | | | | | | |
| 6311 | Magna Carta Rd | 0.09 | 560 | R | | | | | | | | NA | | NA | | 02/09/2015 |
| | | | | | | | | | | | | | | | | |
| | | | | | | | | | | | | | | | | |
| 6311 | Magna Carta Rd | 0.07 | 570 | R | | | | | | | | NA | | NA | | 02/09/2015 |
| | | | | | | | | | | | | | | | | |
| | | | | | | | | | | | | | | | | |
| 6311 | Magna Carta Rd | 0.04 | 610 | R | | | | | | | | NA | | NA | | 02/09/2015 |
| | | | | | | | | | | | | | | | | |
| | | | | | | | | | | | | | | | | |
| 6312 | Arnsley Dr | 0.07 | 450 | R | | | | | | | | NA | | NA | | 07/28/2005 |
| | | | | | | | | | | | | | | | | |
| | | | | | | | | | | | | | | | | |
| 6313 | Arnsley Ct | 0.08 | 120 | R | | | | | | | | NA | | NA | | 12/09/2014 |
| | | | | | | | | | | | | | | | | |
| | | | | | | | | | | | | | | | | |
| 6313 | Arnsley Ct | 0.08 | 60 | R | | | | | | | | NA | | NA | | 12/09/2014 |
| | | | | | | | | | | | | | | | | |
| | | | | | | | | | | | | | | | | |

Virginia Department of Transportation
Traffic Engineering Division
2018
Annual Average Daily Traffic Volume Estimates By Section of Route
Fairfax Maintenance Area

| Route | Length | AADT | QA | 4Tire | Bus | -----Truck----- | | | | QC | K Factor | QK | Dir Factor | AAWDT | QW | Year |
|-----------------------|-----------------|------|-----|-------|-----|-----------------|--------|--------|--------|----|-------------|----|---------------|-------|----|------------|
| | | | | | | 2Axle | 3+Axle | 1Trail | 2Trail | | | | | | | |
| Fairfax County | | | | | | | | | | | | | | | | |
| 6314 | Congreve Ct | 0.10 | 120 | R | | | | | | | | NA | | NA | | 12/09/2014 |
| | | | | | | | | | | | | | | | | |
| | | | | | | | | | | | | | | | | |
| 6315 | Timber Wood Way | 0.09 | 70 | R | | | | | | | | NA | | NA | | 12/09/2014 |
| | | | | | | | | | | | | | | | | |
| 6315 | Timber Wood Way | 0.06 | 200 | R | | | | | | | | NA | | NA | | 08/10/2005 |
| | | | | | | | | | | | | | | | | |
| 6315 | Timber Wood Way | 0.07 | 300 | R | | | | | | | | NA | | NA | | 08/10/2005 |
| | | | | | | | | | | | | | | | | |
| 6315 | Timber Wood Way | 0.02 | 810 | R | | | | | | | | NA | | NA | | 03/11/2009 |
| | | | | | | | | | | | | | | | | |
| 6315 | Timber Wood Way | 0.31 | 390 | R | | | | | | | | NA | | NA | | 08/10/2005 |
| | | | | | | | | | | | | | | | | |
| 6316 | Granite Wood Ct | 0.05 | 45 | R | | | | | | | | NA | | NA | | 12/09/2014 |
| | | | | | | | | | | | | | | | | |
| 6317 | Crystal Wood Ct | 0.05 | 40 | R | | | | | | | | NA | | NA | | 12/09/2014 |
| | | | | | | | | | | | | | | | | |
| 6318 | North Park St | 0.06 | 70 | R | | | | | | | | NA | | NA | | 12/09/2014 |
| | | | | | | | | | | | | | | | | |
| 6318 | North Park St | 0.11 | 120 | R | | | | | | | | NA | | NA | | 11/09/2009 |
| | | | | | | | | | | | | | | | | |
| 6318 | North Park St | 0.08 | 160 | R | | | | | | | | NA | | NA | | 05/29/2015 |
| | | | | | | | | | | | | | | | | |
| 6318 | North Park St | 0.03 | 220 | R | | | | | | | | NA | | NA | | 11/07/2005 |
| | | | | | | | | | | | | | | | | |
| 6318 | North Park St | 0.06 | 80 | R | | | | | | | | NA | | NA | | 12/09/2014 |
| | | | | | | | | | | | | | | | | |
| 6319 | Ithaca St | 0.05 | 450 | R | | | | | | | | NA | | NA | | 05/19/2015 |
| | | | | | | | | | | | | | | | | |
| 6319 | Ithaca St | 0.03 | 760 | R | | | | | | | | NA | | NA | | 11/02/2005 |
| | | | | | | | | | | | | | | | | |
| 6319 | Ithaca St | 0.01 | 290 | R | | | | | | | | NA | | NA | | 11/02/2005 |
| | | | | | | | | | | | | | | | | |
| 6320 | Ayreshire Rd | 0.17 | 380 | R | | | | | | | | NA | | NA | | 08/17/2005 |
| | | | | | | | | | | | | | | | | |
| 6320 | Ayreshire Rd | 0.09 | 120 | R | | | | | | | | NA | | NA | | 12/09/2014 |
| | | | | | | | | | | | | | | | | |
| 6321 | Bree Hill Rd | 0.14 | 140 | R | | | | | | | | NA | | NA | | 12/09/2014 |
| | | | | | | | | | | | | | | | | |
| 6321 | Bree Hill Rd | 0.22 | 140 | R | | | | | | | | NA | | NA | | 12/09/2014 |
| | | | | | | | | | | | | | | | | |
| 6322 | Woodcroft Ct | 0.05 | 60 | R | | | | | | | | NA | | NA | | 12/09/2014 |
| | | | | | | | | | | | | | | | | |
| 6323 | Betsy Lane | 0.21 | 120 | R | | | | | | | | NA | | NA | | 12/09/2014 |
| | | | | | | | | | | | | | | | | |

Virginia Department of Transportation
Traffic Engineering Division
2018
Annual Average Daily Traffic Volume Estimates By Section of Route
Fairfax Maintenance Area

| Route | Length | AADT | QA | 4Tire | Bus | -----Truck----- 2Axle 3+Axle 1Trail 2Trail | QC | K Factor | QK | Dir Factor | AAWDT | QW | Year |
|-------------------------|--------|------|----|-------|-----|---|----|-------------|----|---------------|-------|----|------------|
| Fairfax County | | | | | | | | | | | | | |
| 6324 Meadowood Dr | 0.23 | 60 | R | | | Cul-de-Sac | | NA | | | NA | | 12/09/2014 |
| | | | | | | 29-677 Hunter Station Rd | | | | | | | |
| 6325 Cross School Rd | 0.31 | 1100 | R | | | 29-6329 S, Midsummer Dr | | NA | | | NA | | 08/24/2005 |
| | | | | | | 29-6326 Ramstead Lane | | | | | | | |
| 6325 Cross School Rd | 0.03 | 280 | R | | | 29-6329 N, Midsummer Dr | | NA | | | NA | | 08/08/2018 |
| | | | | | | 29-5320 Sunrise Valley Dr | | | | | | | |
| 6326 Ramstead Lane | 0.08 | 70 | R | | | 29-6325 Cross School Rd | | NA | | | NA | | 12/09/2014 |
| | | | | | | Cul-de-Sac | | | | | | | |
| 6327 Wintergreen Ct | 0.06 | 80 | R | | | 29-6329 Midsummer Dr | | NA | | | NA | | 12/09/2014 |
| | | | | | | 29-6329 Midsummer Dr | | | | | | | |
| 6328 Dayflower Ct | 0.10 | 90 | R | | | Cul-de-Sac | | NA | | | NA | | 11/25/2014 |
| | | | | | | Dead End | | | | | | | |
| 6329 Midsummer Dr | 0.10 | 80 | R | | | 29-6325 SOUTH | | NA | | | NA | | 11/25/2014 |
| | | | | | | 29-6328 Dayflower Ct | | | | | | | |
| 6329 Midsummer Dr | 0.25 | 190 | R | | | 29-6327 Wintergreen Ct | | NA | | | NA | | 08/24/2005 |
| | | | | | | 29-6327 Wintergreen Ct | | | | | | | |
| 6329 Midsummer Dr | 0.05 | 410 | R | | | 29-6325 NORTH | | NA | | | NA | | 08/24/2005 |
| | | | | | | Dead End | | | | | | | |
| 6330 Becontree Lake Dr | 0.04 | 620 | R | | | 29-4787 Becontree Lane | | NA | | | NA | | 01/15/2015 |
| | | | | | | Dead End | | | | | | | |
| 6330 Becontree Lake Dr | 0.12 | 770 | R | | | 29-675 Sunset Hills Rd | | NA | | | NA | | 01/15/2015 |
| | | | | | | Cul-de-Sac | | | | | | | |
| 6331 Michael Faraday Ct | 0.08 | 1900 | R | | | Cul-de-Sac | | NA | | | NA | | 02/02/2015 |
| | | | | | | Cul-de-Sac | | | | | | | |
| 6332 Barton Hill Rd | 0.06 | 60 | R | | | 29-6334 Quimby Point Lane | | NA | | | NA | | 11/25/2014 |
| | | | | | | 29-6333 Wilder Point Lane | | | | | | | |
| 6332 Barton Hill Rd | 0.23 | 370 | R | | | 29-5320 Sunrise Valley Dr | | NA | | | NA | | 08/24/2005 |
| | | | | | | 29-6332 Barton Hill Rd | | | | | | | |
| 6332 Barton Hill Rd | 0.25 | 1100 | R | | | Cul-de-Sac | | NA | | | NA | | 08/08/2018 |
| | | | | | | 29-6332 Barton Hill Rd | | | | | | | |
| 6333 Wilder Point Lane | 0.10 | 70 | R | | | Cul-de-Sac | | NA | | | NA | | 11/25/2014 |
| | | | | | | 29-6332 Barton Hill Rd | | | | | | | |
| 6334 Quimby Point Lane | 0.06 | 45 | R | | | Cul-de-Sac | | NA | | | NA | | 11/25/2014 |
| | | | | | | 29-828 S, Wiehle Ave | | | | | | | |
| 6335 Longwood Grove Dr | 0.45 | 220 | R | | | 29-828 N, Wiehle Ave | | NA | | | NA | | 08/15/2018 |
| | | | | | | 29-5320 Sunrise Valley Dr | | | | | | | |
| 6336 Mercator Dr | 0.05 | 1900 | R | | | Cul-de-Sac | | NA | | | NA | | 04/15/2002 |

Virginia Department of Transportation
Traffic Engineering Division
2018
Annual Average Daily Traffic Volume Estimates By Section of Route
Fairfax Maintenance Area

| Route | Length | AADT | QA | 4Tire | Bus | -----Truck----- | | | | QC | K Factor | QK | Dir Factor | AAWDT | QW | Year |
|-----------------------|--------------------|------|------|-------|-----|-----------------|--------|--------|--------|----|-------------|----|---------------|-------|----|------------|
| | | | | | | 2Axle | 3+Axle | 1Trail | 2Trail | | | | | | | |
| Fairfax County | | | | | | | | | | | | | | | | |
| 6337 | Bowman Towne Dr | 0.43 | 3600 | R | | | | | | | | NA | | NA | | 04/11/2002 |
| | | | | | | | | | | | | | | | | |
| | | | | | | | | | | | | | | | | |
| 6338 | Concord Point Lane | 0.12 | 100 | R | | | | | | | | NA | | NA | | 11/25/2014 |
| | | | | | | | | | | | | | | | | |
| | | | | | | | | | | | | | | | | |
| 6339 | Kinship Dr | 0.09 | 90 | R | | | | | | | | NA | | NA | | 11/25/2014 |
| | | | | | | | | | | | | | | | | |
| | | | | | | | | | | | | | | | | |
| 6340 | Conquest Pl | 0.09 | 110 | R | | | | | | | | NA | | NA | | 11/25/2014 |
| | | | | | | | | | | | | | | | | |
| | | | | | | | | | | | | | | | | |
| 6341 | Fanieul Hall Ct | 0.05 | 110 | R | | | | | | | | NA | | NA | | 11/25/2014 |
| | | | | | | | | | | | | | | | | |
| | | | | | | | | | | | | | | | | |
| 6341 | Fanieul Hall Ct | 0.07 | 330 | R | | | | | | | | NA | | NA | | 07/28/2005 |
| | | | | | | | | | | | | | | | | |
| | | | | | | | | | | | | | | | | |
| 6342 | Bexhill Ct | 0.05 | 100 | R | | | | | | | | NA | | NA | | 11/25/2014 |
| | | | | | | | | | | | | | | | | |
| | | | | | | | | | | | | | | | | |
| 6343 | Keele Dr | 0.13 | 2100 | R | | | | | | | | NA | | NA | | 07/28/2005 |
| | | | | | | | | | | | | | | | | |
| | | | | | | | | | | | | | | | | |
| 6344 | Etruscan Dr | 0.09 | 130 | R | | | | | | | | NA | | NA | | 11/25/2014 |
| | | | | | | | | | | | | | | | | |
| | | | | | | | | | | | | | | | | |
| 6344 | Etruscan Dr | 0.14 | 140 | R | | | | | | | | NA | | NA | | 11/25/2014 |
| | | | | | | | | | | | | | | | | |
| | | | | | | | | | | | | | | | | |
| 6345 | Holkein Dr | 0.12 | 110 | R | | | | | | | | NA | | NA | | 11/25/2014 |
| | | | | | | | | | | | | | | | | |
| | | | | | | | | | | | | | | | | |
| 6346 | Coronation Rd | 0.12 | 45 | R | | | | | | | | NA | | NA | | 11/25/2014 |
| | | | | | | | | | | | | | | | | |
| | | | | | | | | | | | | | | | | |
| 6347 | Armada St | 0.05 | 450 | R | | | | | | | | NA | | NA | | 07/28/2005 |
| | | | | | | | | | | | | | | | | |
| | | | | | | | | | | | | | | | | |
| 6347 | Armada St | 0.19 | 410 | R | | | | | | | | NA | | NA | | 07/28/2005 |
| | | | | | | | | | | | | | | | | |
| | | | | | | | | | | | | | | | | |
| 6348 | Firenze Ct | 0.07 | 90 | R | | | | | | | | NA | | NA | | 11/25/2014 |
| | | | | | | | | | | | | | | | | |
| | | | | | | | | | | | | | | | | |
| 6349 | Lyme Bay Dr | 0.05 | 1600 | R | | | | | | | | NA | | NA | | 07/28/2005 |
| | | | | | | | | | | | | | | | | |
| | | | | | | | | | | | | | | | | |
| 6349 | Lyme Bay Dr | 0.02 | 2500 | R | | | | | | | | NA | | NA | | 04/22/2002 |
| | | | | | | | | | | | | | | | | |
| | | | | | | | | | | | | | | | | |
| 6349 | Lyme Bay Dr | 0.21 | 1400 | R | | | | | | | | NA | | NA | | 07/28/2005 |
| | | | | | | | | | | | | | | | | |
| | | | | | | | | | | | | | | | | |
| 6350 | Farthingale Dr | 0.17 | 3600 | R | | | | | | | | NA | | NA | | 06/21/2005 |
| | | | | | | | | | | | | | | | | |
| | | | | | | | | | | | | | | | | |
| 6350 | Farthingale Dr | 0.04 | 1900 | R | | | | | | | | NA | | NA | | 07/28/2005 |
| | | | | | | | | | | | | | | | | |
| | | | | | | | | | | | | | | | | |

Virginia Department of Transportation
Traffic Engineering Division
2018
Annual Average Daily Traffic Volume Estimates By Section of Route
Fairfax Maintenance Area

| Route | Length | AADT | QA | 4Tire | Bus | -----Truck----- | | | | QC | K Factor | QK | Dir Factor | AAWDT | QW | Year |
|-------------------------|--------|-------|----|-------|-----|-----------------|--------|--------|--------|----|-------------|----|---------------|-------|----|------------|
| | | | | | | 2Axle | 3+Axle | 1Trail | 2Trail | | | | | | | |
| Fairfax County | | | | | | | | | | | | | | | | |
| 6350 Farthingale Dr | 0.20 | 2000 | R | | | | | | | | NA | | | NA | | 07/28/2005 |
| | | | | | | | | | | | | | | | | |
| 6351 Classic Ct | 0.04 | 80 | R | | | | | | | | NA | | | NA | | 11/25/2014 |
| 6352 Framingham Ct | 0.12 | 140 | R | | | | | | | | NA | | | NA | | 11/25/2014 |
| 6352 Framingham Ct | 0.17 | 630 | R | | | | | | | | NA | | | NA | | 07/28/2005 |
| 6352 Framingham Ct | 0.13 | 240 | R | | | | | | | | NA | | | NA | | 07/28/2005 |
| 6353 Fraternal Ct | 0.04 | 40 | R | | | | | | | | NA | | | NA | | 11/25/2014 |
| 6353 Fraternal Ct | 0.06 | 120 | R | | | | | | | | NA | | | NA | | 07/28/2005 |
| 6354 Taffrail Ct | 0.09 | 100 | R | | | | | | | | NA | | | NA | | 11/25/2014 |
| 6355 Quartermaster Lane | 0.04 | 340 | R | | | | | | | | NA | | | NA | | 03/23/2009 |
| 6355 Quartermaster Lane | 0.08 | 140 | R | | | | | | | | NA | | | NA | | 05/29/2015 |
| 6356 Crows Nest Lane | 0.06 | 70 | R | | | | | | | | NA | | | NA | | 11/25/2014 |
| 6357 Timberhead Lane | 0.12 | 120 | R | | | | | | | | NA | | | NA | | 1996 |
| 6357 Timberhead Lane | 0.05 | 260 | R | | | | | | | | NA | | | NA | | 02/09/2015 |
| 6357 Timberhead Lane | 0.03 | 520 | R | | | | | | | | NA | | | NA | | 06/09/2015 |
| 6358 Spinnaker Ct | 0.09 | 110 | R | | | | | | | | NA | | | NA | | 11/25/2014 |
| 6359 Burgee Ct | 0.09 | 110 | R | | | | | | | | NA | | | NA | | 11/25/2014 |
| 6360 Spyglass Cove Lane | 0.12 | 120 | R | | | | | | | | NA | | | NA | | 11/25/2014 |
| 6361 Compass Point Lane | 0.08 | 140 | R | | | | | | | | NA | | | NA | | 11/25/2014 |
| 6362 Old Quincy Lane | 0.15 | 290 | R | | | | | | | | NA | | | NA | | 04/11/2002 |
| 6363 New Dominion Pkwy | 0.29 | 18000 | R | | | | | | | | NA | | | NA | | 11/09/2009 |

Virginia Department of Transportation
 Traffic Engineering Division
 2018
 Annual Average Daily Traffic Volume Estimates By Section of Route
 Fairfax Maintenance Area

| Route | Length | AADT | QA | 4Tire | Bus | -----Truck----- | | | | QC | K Factor | QK | Dir Factor | AAWDT | QW | Year | | |
|-----------------------|---------------------|------|-------|-------|-----|-----------------|---------------------------------|--------|--------|----|-------------|-------|---------------|-------|-------|------|------------|--|
| | | | | | | 2Axle | 3+Axle | 1Trail | 2Trail | | | | | | | | | |
| Fairfax County | | | | | | | | | | | | | | | | | | |
| 6363 | New Dominion Pkwy | 0.47 | 14000 | F | 98% | 0% | 1% | 0% | 0% | 0% | C | 0.096 | F | 0.586 | 15000 | F | 2018 | |
| | | | | | | | From: 29-7414 Town Center Dr | | | | | | | | | | | |
| | | | | | | | To: 29-602 Reston Pkwy | | | | | | | | | | | |
| 6363 | Temporary Rd | 0.20 | 10000 | F | 98% | 0% | 2% | 0% | 0% | 0% | C | 0.092 | F | 0.594 | 11000 | F | 2018 | |
| | | | | | | | From: 29-4726 North Shore Dr | | | | | | | | | | | |
| | | | | | | | To: Cul-de-Sac | | | | | | | | | | | |
| 6364 | Stone Range Dr | 0.08 | 1300 | R | | | | | | | | NA | | | NA | | 04/15/2003 | |
| | | | | | | | From: 29-662 Stone Rd | | | | | | | | | | | |
| | | | | | | | To: Cul-de-Sac | | | | | | | | | | | |
| 6365 | Stockbridge Lane | 0.10 | 140 | R | | | | | | | | NA | | | NA | | 11/25/2014 | |
| | | | | | | | From: 29-6391 Stowe Rd | | | | | | | | | | | |
| | | | | | | | To: Cul-de-Sac | | | | | | | | | | | |
| 6366 | York Mills Lane | 0.14 | 170 | R | | | | | | | | NA | | | NA | | 11/25/2014 | |
| | | | | | | | From: 29-6391 Stowe Rd | | | | | | | | | | | |
| | | | | | | | To: Cul-de-Sac | | | | | | | | | | | |
| 6367 | Cabots Point Lane | 0.07 | 490 | R | | | | | | | | NA | | | NA | | 02/09/2015 | |
| | | | | | | | From: 29-5329 South Lakes Dr | | | | | | | | | | | |
| | | | | | | | To: Cul-de-Sac | | | | | | | | | | | |
| 6368 | Tatnuck Ct | 0.13 | 340 | R | | | | | | | | NA | | | NA | | 12/09/2014 | |
| | | | | | | | From: 29-7207 New Parkland Dr | | | | | | | | | | | |
| | | | | | | | To: Cul-de-Sac | | | | | | | | | | | |
| 6369 | Owls Cove Lane | 0.19 | 360 | R | | | | | | | | NA | | | NA | | 02/09/2015 | |
| | | | | | | | From: 29-5373 Ridge Heights Rd | | | | | | | | | | | |
| | | | | | | | To: Cul-de-Sac | | | | | | | | | | | |
| 6370 | Cedar Cove Ct | 0.10 | 250 | R | | | | | | | | NA | | | NA | | 05/26/2015 | |
| | | | | | | | From: Cul-de-Sac | | | | | | | | | | | |
| | | | | | | | To: 29-5329 South Lakes Dr | | | | | | | | | | | |
| 6371 | Staley Rd | 0.07 | 290 | R | | | | | | | | NA | | | NA | | 03/11/2009 | |
| | | | | | | | From: 29-5308 Leatherwood Dr | | | | | | | | | | | |
| | | | | | | | To: Cul-de-Sac | | | | | | | | | | | |
| 6371 | Staley Rd | 0.07 | 40 | R | | | | | | | | NA | | | NA | | 11/25/2014 | |
| | | | | | | | From: 29-673 Lawyers Rd | | | | | | | | | | | |
| | | | | | | | To: Cul-de-Sac | | | | | | | | | | | |
| 6372 | Labbe Lane | 0.12 | 120 | R | | | | | | | | NA | | | NA | | 11/25/2014 | |
| | | | | | | | From: Cul-de-Sac | | | | | | | | | | | |
| | | | | | | | To: 29-698 Cedar Lane | | | | | | | | | | | |
| 6373 | Thunder Chase Dr | 0.76 | 940 | R | | | | | | | | NA | | | NA | | 06/22/2005 | |
| | | | | | | | From: 29-8392 Colts Brook Dr | | | | | | | | | | | |
| | | | | | | | To: 29-5320 Sunrise Valley Dr | | | | | | | | | | | |
| 6374 | Cross Country Lane | 0.08 | 760 | R | | | | | | | | NA | | | NA | | 08/02/2005 | |
| | | | | | | | From: 29-6375 Stirrup Iron Lane | | | | | | | | | | | |
| | | | | | | | To: 29-6373 Thunder Chase Dr | | | | | | | | | | | |
| 6374 | Cross Country Lane | 0.10 | 250 | R | | | | | | | | NA | | | NA | | 08/02/2005 | |
| | | | | | | | From: Cul-de-Sac | | | | | | | | | | | |
| | | | | | | | To: 29-7852 Halter Lane | | | | | | | | | | | |
| 6375 | Stirrup Iron Lane | 0.05 | 60 | R | | | | | | | | NA | | | NA | | 11/25/2014 | |
| | | | | | | | From: Dead End | | | | | | | | | | | |
| | | | | | | | To: 29-6374 Cross Country Lane | | | | | | | | | | | |
| 6375 | Stirrup Iron Lane | 0.11 | 90 | R | | | | | | | | NA | | | NA | | 11/25/2014 | |
| | | | | | | | From: Cul-de-Sac | | | | | | | | | | | |
| | | | | | | | To: 29-674 Hunter Mill Rd | | | | | | | | | | | |
| 6376 | Hickory Forest Dr | 0.20 | 200 | R | | | | | | | | NA | | | NA | | 01/28/2015 | |
| | | | | | | | From: Cul-de-Sac | | | | | | | | | | | |
| | | | | | | | To: 29-6376 Hickory Forest Dr | | | | | | | | | | | |
| 6377 | Hickory Hollow Lane | 0.12 | 48 | R | | | | | | | | NA | | | NA | | 01/28/2015 | |
| | | | | | | | From: Cul-de-Sac | | | | | | | | | | | |
| | | | | | | | To: Cul-de-Sac | | | | | | | | | | | |
| 6378 | Clarks Glen Pl | 0.12 | 330 | R | | | | | | | | NA | | | NA | | 05/09/2002 | |
| | | | | | | | From: Cul-de-Sac | | | | | | | | | | | |
| | | | | | | | To: 29-676 Clarks Crossing Rd | | | | | | | | | | | |

Virginia Department of Transportation
Traffic Engineering Division
2018
Annual Average Daily Traffic Volume Estimates By Section of Route
Fairfax Maintenance Area

| Route | Length | AADT | QA | 4Tire | Bus | -----Truck----- | | | | QC | K Factor | QK | Dir Factor | AAWDT | QW | Year |
|--------------------------|--------|------|----|-------|-----|-----------------|--------|--------|--------|----|-------------|----|---------------|-------|----|------------|
| | | | | | | 2Axle | 3+Axle | 1Trail | 2Trail | | | | | | | |
| Fairfax County | | | | | | | | | | | | | | | | |
| 6379 Oakton Woods Way | 0.20 | 60 | R | | | | | | | | NA | | | NA | | 11/25/2014 |
| | | | | | | | | | | | | | | | | |
| 6380 Clear Lake Ct | 0.07 | 80 | R | | | | | | | | NA | | | NA | | 11/25/2014 |
| 6381 Wendover Dr | 0.18 | 80 | R | | | | | | | | NA | | | NA | | 11/25/2014 |
| 6381 Wendover Dr | 0.05 | 530 | R | | | | | | | | NA | | | NA | | 03/10/2009 |
| 6381 Wendover Dr | 0.11 | 240 | R | | | | | | | | NA | | | NA | | 03/10/2009 |
| 6381 Wendover Dr | 0.34 | 450 | R | | | | | | | | NA | | | NA | | 02/03/2015 |
| 6382 Bird Rd | 0.06 | 550 | R | | | | | | | | NA | | | NA | | 05/16/2002 |
| 6382 Bird Rd | 0.11 | 740 | R | | | | | | | | NA | | | NA | | 06/22/2005 |
| 6383 Oliver Cromwell Dr | 0.10 | 430 | R | | | | | | | | NA | | | NA | | 03/11/2009 |
| 6383 Oliver Cromwell Dr | 0.08 | 100 | R | | | | | | | | NA | | | NA | | 11/25/2014 |
| 6384 Huntington Dr | 0.08 | 260 | R | | | | | | | | NA | | | NA | | 03/11/2009 |
| 6384 Huntington Dr | 0.16 | 150 | R | | | | | | | | NA | | | NA | | 11/25/2014 |
| 6385 Wendell Holmes Rd | 0.30 | 170 | R | | | | | | | | NA | | | NA | | 12/09/2014 |
| 6386 Horton Hill Rd | 0.22 | 390 | R | | | | | | | | NA | | | NA | | 12/09/2014 |
| 6387 Marstan Moor Lane | 0.18 | 680 | R | | | | | | | | NA | | | NA | | 05/13/2002 |
| 6388 Chasbarb Ter | 0.19 | 450 | R | | | | | | | | NA | | | NA | | 05/09/2002 |
| 6389 Chasbarb Ct | 0.03 | 850 | R | | | | | | | | NA | | | NA | | 05/09/2002 |
| 6390 Bennington Woods Rd | 0.57 | 3800 | F | 97% | 1% | 2% | 0% | 0% | 0% | F | 0.098 | F | 0.67 | 4000 | F | 2018 |
| 6390 Bennington Woods Rd | 0.13 | 2500 | F | 97% | 1% | 2% | 0% | 0% | 0% | F | 0.104 | F | 0.513 | 2700 | F | 2018 |
| 6390 Bennington Woods Rd | 0.03 | 2800 | G | 97% | 1% | 2% | 0% | 0% | 0% | F | 0.108 | F | 0.598 | 3000 | G | 2018 |
| 6390 Bennington Woods Dr | 0.13 | 2600 | F | 97% | 1% | 2% | 0% | 0% | 0% | C | 0.104 | F | 0.511 | 2800 | F | 2018 |

Virginia Department of Transportation
Traffic Engineering Division
2018
Annual Average Daily Traffic Volume Estimates By Section of Route
Fairfax Maintenance Area

| Route | Length | AADT | QA | 4Tire | Bus | -----Truck----- | | | | QC | K Factor | QK | Dir Factor | AAWDT | QW | Year |
|-------------------------------|--------|------|----|-------|-----|-----------------|--------|--------|--------|----|-------------|----|---------------|-------|----|------------|
| | | | | | | 2Axle | 3+Axle | 1Trail | 2Trail | | | | | | | |
| Fairfax County | | | | | | | | | | | | | | | | |
| (6390) Bennington Woods Dr | 0.07 | 2900 | G | 97% | 1% | 2% | 0% | 0% | 0% | C | 0.103 | F | 0.55 | 3200 | G | 2018 |
| (6390) Bennington Woods Rd | 0.07 | 1100 | R | | | | | | | | NA | | NA | | | 08/15/2018 |
| (6390) Bennington Woods Rd | 0.23 | 790 | R | | | | | | | | NA | | NA | | | 08/29/2005 |
| (6390) Bennington Woods Rd | 0.13 | 670 | R | | | | | | | | NA | | NA | | | 08/15/2018 |
| (6391) Stowe Rd | 0.16 | 610 | R | | | | | | | | NA | | NA | | | 08/15/2018 |
| (6391) Stowe Rd | 0.19 | 690 | R | | | | | | | | NA | | NA | | | 08/15/2018 |
| (6392) Post Mills Lane | 0.05 | 80 | R | | | | | | | | NA | | NA | | | 11/25/2014 |
| (6393) North Village Rd | 0.13 | 1900 | F | 99% | 0% | 0% | 0% | 0% | 0% | C | 0.098 | F | 0.673 | 2100 | F | 2018 |
| (6393) North Village Rd | 0.15 | 1800 | R | | | | | | | | NA | | NA | | | 07/12/2005 |
| (6393) North Village Rd | 0.25 | 1400 | F | 99% | 1% | 0% | 0% | 0% | 0% | C | 0.095 | F | 0.687 | 1500 | F | 2018 |
| (6393) North Village Rd | 0.37 | 710 | F | 98% | 1% | 1% | 0% | 0% | 0% | C | 0.106 | F | 0.605 | 750 | F | 2018 |
| (6393) North Village Rd | 0.19 | 2100 | R | | | | | | | | NA | | NA | | | 01/15/2015 |
| (6394) Bennington Hollow Lane | 0.17 | 160 | R | | | | | | | | NA | | NA | | | 11/25/2014 |
| (6395) Harvest Green Dr | 0.06 | 1000 | R | | | | | | | | NA | | NA | | | 08/15/2018 |
| (6396) Lake Newport Rd | 0.40 | 1400 | R | | | | | | | | NA | | NA | | | 01/15/2015 |
| (6397) Old Eaton Lane | 0.05 | 60 | R | | | | | | | | NA | | NA | | | 11/25/2014 |
| (6398) Harpers Cove Lane | 0.04 | 80 | R | | | | | | | | NA | | NA | | | 11/25/2014 |
| (6399) Newport Cove Lane | 0.06 | 70 | R | | | | | | | | NA | | NA | | | 11/25/2014 |
| (6400) Villagesmith Way | 0.09 | 130 | R | | | | | | | | NA | | NA | | | 10/29/2001 |
| (6400) Villagesmith Way | 0.04 | 250 | R | | | | | | | | NA | | NA | | | 02/19/2009 |
| (6400) Villagesmith Way | 0.10 | 1900 | R | | | | | | | | NA | | NA | | | 10/29/2001 |

Virginia Department of Transportation
Traffic Engineering Division
2018
Annual Average Daily Traffic Volume Estimates By Section of Route
Fairfax Maintenance Area

| Route | Length | AADT | QA | 4Tire | Bus | -----Truck----- | | | | QC | K Factor | QK | Dir Factor | AAWDT | QW | Year |
|-----------------------|-------------------|------|------|-------|-----|-----------------|--------|--------|--------|----|-------------|----|---------------|-------|----|------------|
| | | | | | | 2Axle | 3+Axle | 1Trail | 2Trail | | | | | | | |
| Fairfax County | | | | | | | | | | | | | | | | |
| 6401 | Little Cobbler Ct | 0.06 | 110 | R | | | | | | | | NA | | NA | | 10/28/2001 |
| | | | | | | | | | | | | | | | | |
| | | | | | | | | | | | | | | | | |
| 6402 | New Chandler Ct | 0.08 | 150 | R | | | | | | | | NA | | NA | | 10/28/2001 |
| | | | | | | | | | | | | | | | | |
| | | | | | | | | | | | | | | | | |
| 6403 | Old Blacksmith Dr | 0.32 | 490 | R | | | | | | | | NA | | NA | | 02/19/2009 |
| | | | | | | | | | | | | | | | | |
| | | | | | | | | | | | | | | | | |
| 6404 | Tinsmith Lane | 0.07 | 320 | R | | | | | | | | NA | | NA | | 04/15/2003 |
| | | | | | | | | | | | | | | | | |
| | | | | | | | | | | | | | | | | |
| 6404 | Tinsmith Lane | 0.12 | 200 | R | | | | | | | | NA | | NA | | 10/29/2001 |
| | | | | | | | | | | | | | | | | |
| | | | | | | | | | | | | | | | | |
| 6405 | Crayford St | 0.20 | 320 | R | | | | | | | | NA | | NA | | 04/28/2003 |
| | | | | | | | | | | | | | | | | |
| | | | | | | | | | | | | | | | | |
| 6405 | Crayford St | 0.05 | 270 | R | | | | | | | | NA | | NA | | 02/19/2009 |
| | | | | | | | | | | | | | | | | |
| | | | | | | | | | | | | | | | | |
| 6405 | Crayford St | 0.03 | 500 | R | | | | | | | | NA | | NA | | 02/19/2009 |
| | | | | | | | | | | | | | | | | |
| | | | | | | | | | | | | | | | | |
| 6405 | Crayford St | 0.12 | 190 | R | | | | | | | | NA | | NA | | 10/29/2001 |
| | | | | | | | | | | | | | | | | |
| | | | | | | | | | | | | | | | | |
| 6406 | Koziara Dr | 0.50 | 1000 | R | | | | | | | | NA | | NA | | 02/19/2009 |
| | | | | | | | | | | | | | | | | |
| | | | | | | | | | | | | | | | | |
| 6407 | Harr Ct | 0.12 | 100 | R | | | | | | | | NA | | NA | | 11/25/2014 |
| | | | | | | | | | | | | | | | | |
| | | | | | | | | | | | | | | | | |
| 6408 | Schmidt Dr | 0.14 | 120 | R | | | | | | | | NA | | NA | | 11/25/2014 |
| | | | | | | | | | | | | | | | | |
| | | | | | | | | | | | | | | | | |
| 6409 | Raftelis Rd | 0.25 | 530 | R | | | | | | | | NA | | NA | | 04/28/2003 |
| | | | | | | | | | | | | | | | | |
| | | | | | | | | | | | | | | | | |
| 6409 | Raftelis Rd | 0.14 | 550 | R | | | | | | | | NA | | NA | | 02/19/2009 |
| | | | | | | | | | | | | | | | | |
| | | | | | | | | | | | | | | | | |
| 6409 | Raftelis Rd | 0.05 | 680 | R | | | | | | | | NA | | NA | | 02/19/2009 |
| | | | | | | | | | | | | | | | | |
| | | | | | | | | | | | | | | | | |
| 6410 | Velilla Rd | 0.15 | 130 | R | | | | | | | | NA | | NA | | 11/25/2014 |
| | | | | | | | | | | | | | | | | |
| | | | | | | | | | | | | | | | | |
| 6411 | Ironmaster Dr | 0.40 | 940 | R | | | | | | | | NA | | NA | | 02/19/2009 |
| | | | | | | | | | | | | | | | | |
| | | | | | | | | | | | | | | | | |
| 6411 | Ironmaster Dr | 0.05 | 1100 | R | | | | | | | | NA | | NA | | 02/19/2009 |
| | | | | | | | | | | | | | | | | |
| | | | | | | | | | | | | | | | | |
| 6411 | Ironmaster Dr | 0.39 | 1200 | R | | | | | | | | NA | | NA | | 02/19/2009 |
| | | | | | | | | | | | | | | | | |
| | | | | | | | | | | | | | | | | |
| 6411 | Ironmaster Dr | 0.04 | 1800 | R | | | | | | | | NA | | NA | | 03/03/2009 |
| | | | | | | | | | | | | | | | | |
| | | | | | | | | | | | | | | | | |
| 6412 | Stonecutter Dr | 0.09 | 260 | R | | | | | | | | NA | | NA | | 12/15/2014 |
| | | | | | | | | | | | | | | | | |
| | | | | | | | | | | | | | | | | |

Virginia Department of Transportation
Traffic Engineering Division
2018
Annual Average Daily Traffic Volume Estimates By Section of Route
Fairfax Maintenance Area

| Route | Length | AADT | QA | 4Tire | Bus | -----Truck----- | | | | QC | K Factor | QK | Dir Factor | AAWDT | QW | Year |
|----------------------------|--------|------|----|-------|-----|---------------------------------|--------|--------|--------|----|-------------|----|---------------|-------|----|------------|
| | | | | | | 2Axle | 3+Axle | 1Trail | 2Trail | | | | | | | |
| Fairfax County | | | | | | | | | | | | | | | | |
| (6412) Stonecutter Dr | 0.10 | 120 | R | | | From 29-6413 Woodcarver Ct | | | | | NA | | NA | | | 02/19/2009 |
| (6412) Stonecutter Dr | 0.19 | 150 | R | | | To 0.10 ME 29-6413 | | | | | NA | | NA | | | 04/28/2003 |
| (6413) Woodcarver Ct | 0.05 | 60 | R | | | From Cul-de-Sac | | | | | NA | | NA | | | 11/25/2014 |
| (6414) Burnside Landing Dr | 0.84 | 1600 | R | | | To 29-6412 Stonecutter Dr | | | | | NA | | NA | | | 10/22/2001 |
| (6415) Spring Oak Ct | 0.07 | 760 | R | | | From 29-6197 Roberts Pkwy | | | | | NA | | NA | | | 12/16/2014 |
| (6416) Oak Leather Dr | 0.72 | 2300 | R | | | To 29-643; 29-6494 | | | | | NA | | NA | | | 03/04/2009 |
| (6416) Oak Leather Dr | 0.47 | 1300 | R | | | From Cul-de-Sac | | | | | NA | | NA | | | 10/22/2001 |
| (6417) Burr Oak Way | 0.47 | 2400 | R | | | To 29-6416 Oak Leather Dr | | | | | NA | | NA | | | 08/31/2001 |
| (6417) Burr Oak Way | 0.06 | 2100 | R | | | From 29-643 Burke Centre Pkwy | | | | | NA | | NA | | | 08/31/2001 |
| (6417) Burr Oak Way | 0.09 | 290 | R | | | To Dead End | | | | | NA | | NA | | | 03/04/2009 |
| (6417) Burr Oak Way | 0.04 | 220 | R | | | From 29-6418 W, Oakland Park Dr | | | | | NA | | NA | | | 12/16/2014 |
| (6417) Burr Oak Way | 0.04 | 80 | R | | | To 29-6420 Oak Moss Ter | | | | | NA | | NA | | | 11/25/2014 |
| (6418) Oakland Park Dr | 0.13 | 1000 | R | | | From 29-6422 Quiet Oak Ct | | | | | NA | | NA | | | 03/04/2009 |
| (6418) Oakland Park Dr | 0.32 | 440 | R | | | To 29-6423 Dundas Oak Ct | | | | | NA | | NA | | | 10/31/2001 |
| (6418) Oakland Park Dr | 0.10 | 500 | R | | | From 29-6417 Burr Oak Way | | | | | NA | | NA | | | 10/31/2001 |
| (6418) Oakland Park Dr | 0.05 | 570 | R | | | To 29-6435 Basket Oak Ct | | | | | NA | | NA | | | 10/31/2001 |
| (6418) Oakland Park Dr | 0.10 | 720 | R | | | From 29-6434 Bear Oak Ct | | | | | NA | | NA | | | 10/31/2001 |
| (6419) Oakenshaw Ct | 0.12 | 190 | R | | | To 29-6433 Shingle Oak Ct | | | | | NA | | NA | | | 10/31/2001 |
| (6420) Oak Moss Ter | 0.05 | 70 | R | | | From 29-6416 Oak Leather Dr | | | | | NA | | NA | | | 10/31/2001 |
| (6421) Acorn Knoll Ct | 0.05 | 110 | R | | | To Cul-de-Sac | | | | | NA | | NA | | | 10/31/2001 |
| (6422) Quiet Oak Ct | 0.03 | 100 | R | | | From 29-6417 Burr Oak Way | | | | | NA | | NA | | | 10/31/2001 |
| | | | | | | To Cul-de-Sac | | | | | NA | | NA | | | 10/31/2001 |

Virginia Department of Transportation
Traffic Engineering Division
2018
Annual Average Daily Traffic Volume Estimates By Section of Route
Fairfax Maintenance Area

| Route | Length | AADT | QA | 4Tire | Bus | -----Truck----- | | | | QC | K Factor | QK | Dir Factor | AAWDT | QW | Year |
|------------------------|--------|------|----|-------|-----|-----------------|--------|--------|--------|----|-------------|----|---------------|-------|----|------------|
| | | | | | | 2Axle | 3+Axle | 1Trail | 2Trail | | | | | | | |
| Fairfax County | | | | | | | | | | | | | | | | |
| (6423) Dundas Oak Ct | 0.06 | 130 | R | | | | | | | | NA | | | NA | | 10/31/2001 |
| | | | | | | | | | | | | | | | | |
| (6424) Carters Oak Way | 0.04 | 60 | R | | | | | | | | NA | | | NA | | 11/25/2014 |
| (6424) Carters Oak Way | 0.07 | 250 | R | | | | | | | | NA | | | NA | | 12/16/2014 |
| (6424) Carters Oak Way | 0.06 | 460 | R | | | | | | | | NA | | | NA | | 03/04/2009 |
| (6424) Carters Oak Way | 0.07 | 1100 | R | | | | | | | | NA | | | NA | | 08/30/2001 |
| (6425) Hollow Oak Ct | 0.06 | 120 | R | | | | | | | | NA | | | NA | | 08/30/2001 |
| (6426) Oak Ridge Ct | 0.12 | 160 | R | | | | | | | | NA | | | NA | | 08/30/2001 |
| (6427) Carters Oak Ct | 0.05 | 120 | R | | | | | | | | NA | | | NA | | 11/25/2014 |
| (6428) Split Oak Lane | 0.05 | 450 | R | | | | | | | | NA | | | NA | | 12/16/2014 |
| (6428) Split Oak Lane | 0.07 | 470 | R | | | | | | | | NA | | | NA | | 03/04/2009 |
| (6428) Split Oak Lane | 0.06 | 470 | R | | | | | | | | NA | | | NA | | 12/16/2014 |
| (6428) Split Oak Lane | 0.08 | 420 | R | | | | | | | | NA | | | NA | | 03/04/2009 |
| (6429) Oak Apple Ct | 0.05 | 100 | R | | | | | | | | NA | | | NA | | 11/25/2014 |
| (6429) Oak Apple Ct | 0.05 | 400 | R | | | | | | | | NA | | | NA | | 08/30/2001 |
| (6430) Oak Wilds Ct | 0.04 | 120 | R | | | | | | | | NA | | | NA | | 08/30/2001 |
| (6431) Oak Stake Ct | 0.04 | 80 | R | | | | | | | | NA | | | NA | | 08/30/2001 |
| (6432) Oak Fern Ct | 0.03 | 100 | R | | | | | | | | NA | | | NA | | 08/30/2001 |
| (6433) Shingle Oak Ct | 0.06 | 110 | R | | | | | | | | NA | | | NA | | 08/30/2001 |
| (6434) Bear Oak Ct | 0.08 | 140 | R | | | | | | | | NA | | | NA | | 08/30/2001 |
| (6435) Basket Oak Ct | 0.05 | 140 | R | | | | | | | | NA | | | NA | | 08/30/2001 |

Virginia Department of Transportation
Traffic Engineering Division
2018
Annual Average Daily Traffic Volume Estimates By Section of Route
Fairfax Maintenance Area

| Route | Length | AADT | QA | 4Tire | Bus | -----Truck----- | | | | QC | K Factor | QK | Dir Factor | AAWDT | QW | Year |
|-----------------------------|--------|------|---------------------------------|-------|-----|-----------------|--------|--------|--------|----|-------------|----|---------------|-------|----|------------|
| | | | | | | 2Axle | 3+Axle | 1Trail | 2Trail | | | | | | | |
| Fairfax County | | | | | | | | | | | | | | | | |
| (6436) Freds Oak Ct | 0.12 | 250 | R | | | | | | | | | NA | | NA | | 08/30/2001 |
| | | | From: Dead End | | | | | | | | | | | | | |
| | | | To: 29-5580 Freds Oak Rd | | | | | | | | | | | | | |
| (6436) Vernons Oak Ct | 0.15 | 350 | R | | | | | | | | | NA | | NA | | 08/30/2001 |
| | | | From: Cul-de-Sac | | | | | | | | | | | | | |
| | | | To: Cul-de-Sac | | | | | | | | | | | | | |
| (6437) Oak Green Way | 0.14 | 1300 | R | | | | | | | | | NA | | NA | | 12/16/2014 |
| | | | From: 29-6428 Split Oak Lane | | | | | | | | | | | | | |
| (6437) Oak Green Way | 0.10 | 1600 | R | | | | | | | | | NA | | NA | | 03/04/2009 |
| | | | From: 29-643 Burke Centre Pkwy | | | | | | | | | | | | | |
| | | | To: Cul-de-Sac | | | | | | | | | | | | | |
| (6438) Powells Landing Rd | 0.07 | 180 | R | | | | | | | | | NA | | NA | | 12/16/2014 |
| | | | From: Reeds Land | | | | | | | | | | | | | |
| (6438) Powells Landing Rd | 0.04 | 460 | R | | | | | | | | | NA | | NA | | 03/16/2009 |
| | | | From: Reeds Land | | | | | | | | | | | | | |
| (6438) Powells Landing Rd | 0.07 | 590 | R | | | | | | | | | NA | | NA | | 03/04/2009 |
| | | | From: Reeds Land | | | | | | | | | | | | | |
| (6438) Powells Landing Rd | 0.07 | 1000 | R | | | | | | | | | NA | | NA | | 03/04/2009 |
| | | | From: 29-643 Burke Centre Pkwy | | | | | | | | | | | | | |
| | | | To: 29-6416 Oak Leather Dr | | | | | | | | | | | | | |
| (6439) O'Hara Landing Ct | 0.13 | 260 | R | | | | | | | | | NA | | NA | | 08/31/2001 |
| | | | From: Cul-de-Sac | | | | | | | | | | | | | |
| | | | To: 29-6493 Pond Spice Lane | | | | | | | | | | | | | |
| (6440) Marshall Pond Rd | 0.54 | 980 | R | | | | | | | | | NA | | NA | | 10/24/2001 |
| | | | From: 29-643 Burke Centre Pkwy | | | | | | | | | | | | | |
| (6440) Schoolhouse Woods Rd | 0.10 | 1200 | R | | | | | | | | | NA | | NA | | 12/16/2014 |
| | | | From: Cul-de-Sac | | | | | | | | | | | | | |
| | | | To: 29-645 Burke Lake Rd | | | | | | | | | | | | | |
| (6441) Jeremiah Ct | 0.19 | 170 | R | | | | | | | | | NA | | NA | | 11/07/2001 |
| | | | From: Cul-de-Sac | | | | | | | | | | | | | |
| | | | To: 29-652 Burke Rd | | | | | | | | | | | | | |
| (6442) Heritage Square Dr | 0.09 | 410 | R | | | | | | | | | NA | | NA | | 12/15/2014 |
| | | | From: Cul-de-Sac | | | | | | | | | | | | | |
| | | | To: Cul-de-Sac | | | | | | | | | | | | | |
| (6443) Capon Hill Pl | 0.16 | 200 | R | | | | | | | | | NA | | NA | | 01/23/2002 |
| | | | From: 29-5630 Bradfield Dr | | | | | | | | | | | | | |
| | | | To: Cul-de-Sac | | | | | | | | | | | | | |
| (6444) Wadebrook Terrace | 0.20 | 380 | F | 93% | 2% | 3% | 1% | 1% | 0% | C | 0.105 | F | 0.556 | 400 | F | 2018 |
| | | | From: 29-638 Pohick Rd | | | | | | | | | | | | | |
| | | | To: 29-5236 Shiplett Blvd | | | | | | | | | | | | | |
| (6445) Candleberry Ct | 0.07 | 890 | R | | | | | | | | | NA | | NA | | 12/15/2014 |
| | | | From: Cul-de-Sac | | | | | | | | | | | | | |
| | | | To: Cul-de-Sac | | | | | | | | | | | | | |
| (6446) Cordwood Ct | 0.06 | 90 | R | | | | | | | | | NA | | NA | | 10/24/2001 |
| | | | From: 29-5236 Shiplett Blvd | | | | | | | | | | | | | |
| | | | To: 29-6406 Koziara Dr | | | | | | | | | | | | | |
| (6447) Glenway Ct | 0.12 | 100 | R | | | | | | | | | NA | | NA | | 11/25/2014 |
| | | | From: Cul-de-Sac | | | | | | | | | | | | | |
| | | | To: 29-6449 Tilia Ct | | | | | | | | | | | | | |
| (6448) Tilia Rd | 0.03 | 140 | R | | | | | | | | | NA | | NA | | 02/10/2009 |
| | | | From: 29-8248 Old Burke Lake Rd | | | | | | | | | | | | | |
| | | | To: Dead End | | | | | | | | | | | | | |
| (6449) Tilia Ct | 0.04 | 60 | R | | | | | | | | | NA | | NA | | 11/25/2014 |
| | | | From: 29-6448 Tilia Rd | | | | | | | | | | | | | |

Virginia Department of Transportation
Traffic Engineering Division
2018
Annual Average Daily Traffic Volume Estimates By Section of Route
Fairfax Maintenance Area

| Route | Length | AADT | QA | 4Tire | Bus | -----Truck----- | | | | QC | K Factor | QK | Dir Factor | AAWDT | QW | Year |
|---------------------------|--------|------|----|-------|-----|--------------------------|--------|--------|--------|----|-------------|----|---------------|-------|----|------------|
| | | | | | | 2Axle | 3+Axle | 1Trail | 2Trail | | | | | | | |
| Fairfax County | | | | | | | | | | | | | | | | |
| 6449 Tilia Ct | 0.08 | 80 | R | | | 29-6448 Tilia Rd | | | | | NA | | | NA | | 11/25/2014 |
| | | | | | | Dead End | | | | | | | | | | |
| 6450 Flint Tavern Pl | 0.07 | 90 | R | | | Cul-de-Sac | | | | | NA | | | NA | | 11/25/2014 |
| 6450 Flint Tavern Pl | 0.18 | 210 | R | | | 29-6451 Signal House Ct | | | | | NA | | | NA | | 02/10/2009 |
| | | | | | | 29-3383 Parliment Dr | | | | | | | | | | |
| 6451 Signal House Ct | 0.05 | 60 | R | | | 29-6450 Flint Tavern Pl | | | | | NA | | | NA | | 11/25/2014 |
| | | | | | | Cul-de-Sac | | | | | | | | | | |
| 6452 Mt Corcoran Pl | 0.04 | 60 | R | | | Cul-de-Sac | | | | | NA | | | NA | | 11/25/2014 |
| 6452 Mt Corcoran Pl | 0.12 | 160 | R | | | 29-3383 Parliament Dr | | | | | NA | | | NA | | 02/10/2009 |
| | | | | | | 29-7779 Renaissance Ct | | | | | | | | | | |
| 6453 Mount Greenwich Ct | 0.05 | 70 | R | | | Cul-de-Sac | | | | | NA | | | NA | | 11/25/2014 |
| | | | | | | 29-3383 Parliment Dr | | | | | | | | | | |
| 6454 Point Longstreet Way | 0.17 | 650 | R | | | 29-3647 Lake Braddock Dr | | | | | NA | | | NA | | 05/08/2003 |
| 6454 Point Longstreet Way | 0.11 | 510 | R | | | 29-7074 Digory Ct | | | | | NA | | | NA | | 02/10/2009 |
| | | | | | | 29-3383 Parliment Dr | | | | | | | | | | |
| 6455 Dorothy Lane | 0.04 | 880 | R | | | 29-6456 Jenna Rd | | | | | NA | | | NA | | 12/04/2001 |
| 6455 Dorothy Lane | 0.05 | 150 | R | | | 29-4521 Huntsman Blvd | | | | | NA | | | NA | | 12/04/2001 |
| 6455 Dorothy Lane | 0.12 | 160 | R | | | 29-6458 Dorothy Ct | | | | | NA | | | NA | | 03/03/2009 |
| 6455 Dorothy Lane | 0.06 | 40 | R | | | 29-6459 Carath Ct | | | | | NA | | | NA | | 12/04/2001 |
| | | | | | | Cul-de-Sac | | | | | | | | | | |
| 6456 Jenna Rd | 0.19 | 70 | R | | | Dead End | | | | | NA | | | NA | | 04/30/2003 |
| 6456 Jenna Rd | 0.06 | 250 | R | | | 29-6455 Dorothy Lane | | | | | NA | | | NA | | 02/17/2009 |
| 6456 Jenna Rd | 0.12 | 170 | R | | | 29-6457 Jenna Ct | | | | | NA | | | NA | | 12/04/2001 |
| | | | | | | Cul-de-Sac | | | | | | | | | | |
| 6457 Jenna Ct | 0.09 | 110 | R | | | Cul-de-Sac | | | | | NA | | | NA | | 12/04/2001 |
| | | | | | | 29-6456 Jenna Rd | | | | | | | | | | |
| 6458 Dorothy Ct | 0.03 | 120 | R | | | Dead End | | | | | NA | | | NA | | 12/04/2001 |
| 6458 Dorothy Ct | 0.07 | 50 | R | | | 29-6455 Dorothy Lane | | | | | NA | | | NA | | 12/04/2001 |
| | | | | | | Dead End | | | | | | | | | | |
| 6459 Carath Ct | 0.07 | 90 | R | | | Dead End | | | | | NA | | | NA | | 12/04/2001 |
| 6459 Carath Ct | 0.06 | 100 | R | | | 29-6455 Dorothy Lane | | | | | NA | | | NA | | 12/04/2001 |
| | | | | | | Dead End | | | | | | | | | | |

Virginia Department of Transportation
Traffic Engineering Division
2018
Annual Average Daily Traffic Volume Estimates By Section of Route
Fairfax Maintenance Area

| Route | Length | AADT | QA | 4Tire | Bus | -----Truck----- | | | | QC | K Factor | QK | Dir Factor | AAWDT | QW | Year |
|--------------------------|--------|------|----|-------|-----|-----------------|--------|--------|--------|----|-------------|----|---------------|-------|----|------------|
| | | | | | | 2Axle | 3+Axle | 1Trail | 2Trail | | | | | | | |
| Fairfax County | | | | | | | | | | | | | | | | |
| (6460) Renoir Port Lane | 0.11 | 80 | R | | | | | | | | NA | | | NA | | 11/25/2014 |
| | | | | | | | | | | | | | | | | |
| (6461) Pheasant Ridge Rd | 0.47 | 790 | R | | | | | | | | NA | | | NA | | 08/09/2001 |
| (6461) Pheasant Ridge Rd | 0.05 | 1100 | R | | | | | | | | NA | | | NA | | 08/09/2001 |
| (6461) Pheasant Ridge Rd | 0.04 | 770 | R | | | | | | | | NA | | | NA | | 08/09/2001 |
| (6461) Pheasant Ridge Rd | 0.27 | 620 | R | | | | | | | | NA | | | NA | | 08/09/2001 |
| (6462) Tall Pines Ct | 0.06 | 90 | R | | | | | | | | NA | | | NA | | 08/07/2001 |
| (6463) Cottage Lane | 0.08 | 70 | R | | | | | | | | NA | | | NA | | 11/25/2014 |
| (6464) Brian Run Lane | 0.13 | 40 | R | | | | | | | | NA | | | NA | | 12/04/2001 |
| (6465) Brian Run Ct | 0.09 | 120 | R | | | | | | | | NA | | | NA | | 12/04/2001 |
| (6466) Tomcris Ct | 0.03 | 730 | R | | | | | | | | NA | | | NA | | 04/30/2003 |
| (6466) Tomcris Ct | 0.13 | 80 | R | | | | | | | | NA | | | NA | | 12/04/2001 |
| (6467) John Turley Pl | 0.16 | 290 | R | | | | | | | | NA | | | NA | | 09/05/2001 |
| (6467) John Turley Pl | 0.07 | 220 | R | | | | | | | | NA | | | NA | | 03/05/2009 |
| (6467) John Turley Pl | 0.09 | 190 | R | | | | | | | | NA | | | NA | | 09/05/2001 |
| (6468) Water Crest Ct | 0.05 | 80 | R | | | | | | | | NA | | | NA | | 09/05/2001 |
| (6469) Carlin Lane | 0.26 | 1100 | R | | | | | | | | NA | | | NA | | 06/22/2005 |
| (6470) Ladybank Lane | 0.76 | 870 | R | | | | | | | | NA | | | NA | | 05/09/2002 |
| (6471) Colshire Dr | 0.23 | 7000 | R | | | | | | | | NA | | | NA | | 12/09/2014 |
| (6472) Liganore Dr | 0.16 | 430 | R | | | | | | | | NA | | | NA | | 04/16/2002 |
| (6473) Liganore Ct | 0.13 | 170 | R | | | | | | | | NA | | | NA | | 04/16/2002 |

Virginia Department of Transportation
Traffic Engineering Division
2018
Annual Average Daily Traffic Volume Estimates By Section of Route
Fairfax Maintenance Area

| Route | Length | AADT | QA | 4Tire | Bus | -----Truck----- | | | | QC | K Factor | QK | Dir Factor | AAWDT | QW | Year |
|--------------------------|--------|------|----|-------|-----|-----------------|--------|--------|--------|----|-------------|----|---------------|-------|----|------------|
| | | | | | | 2Axle | 3+Axle | 1Trail | 2Trail | | | | | | | |
| Fairfax County | | | | | | | | | | | | | | | | |
| (6474) Oakton Mill Dr | 0.09 | 40 | R | | | | | | | | NA | | | NA | | 11/25/2014 |
| | | | | | | | | | | | | | | | | |
| | | | | | | | | | | | | | | | | |
| (6475) Westbury Oaks Ct | 0.07 | 350 | R | | | | | | | | NA | | | NA | | 12/15/2014 |
| | | | | | | | | | | | | | | | | |
| (6476) Brookfield Ct | 0.11 | 100 | R | | | | | | | | NA | | | NA | | 11/25/2014 |
| | | | | | | | | | | | | | | | | |
| (6476) Brookfield Dr | 0.18 | 130 | R | | | | | | | | NA | | | NA | | 03/04/2009 |
| | | | | | | | | | | | | | | | | |
| (6476) Brookfield Dr | 0.06 | 220 | R | | | | | | | | NA | | | NA | | 12/08/2014 |
| | | | | | | | | | | | | | | | | |
| (6476) Brookfield Dr | 0.20 | 500 | R | | | | | | | | NA | | | NA | | 03/04/2009 |
| | | | | | | | | | | | | | | | | |
| (6477) Carbury Ct | 0.08 | 160 | R | | | | | | | | NA | | | NA | | 08/24/2001 |
| | | | | | | | | | | | | | | | | |
| (6478) Gumwood Ct | 0.07 | 70 | R | | | | | | | | NA | | | NA | | 08/24/2001 |
| | | | | | | | | | | | | | | | | |
| (6478) Gumwood Ct | 0.04 | 110 | R | | | | | | | | NA | | | NA | | 08/24/2001 |
| | | | | | | | | | | | | | | | | |
| (6479) Braxton Rd | 0.18 | 60 | R | | | | | | | | NA | | | NA | | 12/08/2014 |
| | | | | | | | | | | | | | | | | |
| (6480) Liberty Tree Lane | 0.28 | 260 | R | | | | | | | | NA | | | NA | | 10/05/2005 |
| | | | | | | | | | | | | | | | | |
| (6481) Blythe Dale Ct | 0.10 | 150 | R | | | | | | | | NA | | | NA | | 02/03/2015 |
| | | | | | | | | | | | | | | | | |
| (6482) Brookmeadow Ct | 0.05 | 30 | R | | | | | | | | NA | | | NA | | 11/25/2014 |
| | | | | | | | | | | | | | | | | |
| (6483) Taj Dr | 0.12 | 60 | R | | | | | | | | NA | | | NA | | 11/25/2014 |
| | | | | | | | | | | | | | | | | |
| (6484) Tiny Ct | 0.05 | 70 | R | | | | | | | | NA | | | NA | | 11/25/2014 |
| | | | | | | | | | | | | | | | | |
| (6486) Community Lane | 0.19 | 270 | R | | | | | | | | NA | | | NA | | 11/08/2001 |
| | | | | | | | | | | | | | | | | |
| (6486) Community Lane | 0.03 | 90 | R | | | | | | | | NA | | | NA | | 04/30/2003 |
| | | | | | | | | | | | | | | | | |
| (6487) Honey Tree Ct | 0.06 | 90 | R | | | | | | | | NA | | | NA | | 11/25/2014 |
| | | | | | | | | | | | | | | | | |
| (6487) Honey Tree Ct | 0.09 | 120 | R | | | | | | | | NA | | | NA | | 02/19/2009 |
| | | | | | | | | | | | | | | | | |
| (6488) Blackacre Rd | 0.22 | 50 | R | | | | | | | | NA | | | NA | | 11/25/2014 |
| | | | | | | | | | | | | | | | | |

Virginia Department of Transportation
Traffic Engineering Division
2018
Annual Average Daily Traffic Volume Estimates By Section of Route
Fairfax Maintenance Area

| Route | Length | AADT | QA | 4Tire | Bus | -----Truck----- | | | | QC | K Factor | QK | Dir Factor | AAWDT | QW | Year |
|-------------------------------|--------|------|----|-------|-----|-----------------|--------|--------|--------|----|-------------|----|---------------|-------|----|------------|
| | | | | | | 2Axle | 3+Axle | 1Trail | 2Trail | | | | | | | |
| Fairfax County | | | | | | | | | | | | | | | | |
| (6489) Roberts Common Lane | 0.08 | 1000 | R | | | | | | | | NA | | | NA | | 05/08/2003 |
| | | | | | | | | | | | | | | | | |
| (6490) Ormandy Dr | 0.13 | 30 | R | | | | | | | | NA | | | NA | | 11/25/2014 |
| (6490) Ormandy Dr | 0.05 | 100 | R | | | | | | | | NA | | | NA | | 10/23/2001 |
| (6491) Winnepeg Ct | 0.05 | 70 | R | | | | | | | | NA | | | NA | | 11/25/2014 |
| (6492) Whidbey Lane | 0.07 | 130 | R | | | | | | | | NA | | | NA | | 10/22/2001 |
| (6493) Pond Spice Lane | 0.09 | 120 | R | | | | | | | | NA | | | NA | | 10/22/2001 |
| (6493) Pond Spice Lane | 0.15 | 2100 | R | | | | | | | | NA | | | NA | | 02/19/2009 |
| (6493) Burke Commons Rd | 0.35 | 6500 | R | | | | | | | | NA | | | NA | | 02/19/2009 |
| (6493) Burke Commons Rd | 0.31 | 5500 | R | | | | | | | | NA | | | NA | | 02/19/2009 |
| (6494) Waters Edge Landing Ln | 0.13 | 520 | R | | | | | | | | NA | | | NA | | 10/22/2001 |
| (6495) Martins Landing Ct | 0.09 | 480 | R | | | | | | | | NA | | | NA | | 12/16/2014 |
| (6496) Highridge St | 0.14 | 110 | R | | | | | | | | NA | | | NA | | 11/07/2001 |
| (6496) Highridge St | 0.09 | 190 | R | | | | | | | | NA | | | NA | | 12/15/2014 |
| (6496) Highridge St | 0.16 | 130 | R | | | | | | | | NA | | | NA | | 11/07/2001 |
| (6497) Streamwood Pl | 0.11 | 90 | R | | | | | | | | NA | | | NA | | 11/07/2001 |
| (6498) Heathstone Ct | 0.17 | 120 | R | | | | | | | | NA | | | NA | | 11/07/2001 |
| (6499) Fort Fisher Ct | 0.04 | 70 | R | | | | | | | | NA | | | NA | | 11/25/2014 |
| (6500) Clara Barton Dr | 0.32 | 240 | R | | | | | | | | NA | | | NA | | 08/30/2001 |
| (6500) Clara Barton Dr | 0.07 | 400 | R | | | | | | | | NA | | | NA | | 08/30/2001 |
| (6500) Clara Barton Dr | 0.27 | 620 | R | | | | | | | | NA | | | NA | | 08/30/2001 |
| (6500) Clara Barton Dr | 0.13 | 2100 | R | | | | | | | | NA | | | NA | | 08/30/2001 |

Virginia Department of Transportation
Traffic Engineering Division
2018
Annual Average Daily Traffic Volume Estimates By Section of Route
Fairfax Maintenance Area

| Route | Length | AADT | QA | 4Tire | Bus | -----Truck----- | | | | QC | K Factor | QK | Dir Factor | AAWDT | QW | Year |
|-----------------------------|--------|------|----|-------|-----|-----------------|--------------------------------------|--------|--------|----|-------------|----|---------------|-------|----|------------|
| | | | | | | 2Axle | 3+Axle | 1Trail | 2Trail | | | | | | | |
| Fairfax County | | | | | | | | | | | | | | | | |
| (6500) Clara Barton Dr | 0.90 | 2300 | R | | | | From: 29-6507 Makely Dr | | | | | NA | | NA | | 08/30/2001 |
| | | | | | | | To: SR 123 Ox Rd | | | | | | | | | |
| (6500) Clara Barton Dr | 0.65 | 1300 | R | | | | From: Cul-de-Sac; Gap | | | | | NA | | NA | | 11/23/2009 |
| | | | | | | | To: Dead End; Gap | | | | | | | | | |
| (6501) Encampment Ct | 0.07 | 70 | R | | | | From: 29-6500 Clara Barton Dr | | | | | NA | | NA | | 08/28/2001 |
| | | | | | | | To: Cul-de-Sac | | | | | | | | | |
| (6502) Patrick O'Roarke Ct | 0.04 | 100 | R | | | | From: Cul-de-Sac | | | | | NA | | NA | | 08/28/2001 |
| | | | | | | | To: 29-6500 Clara Barton Dr | | | | | | | | | |
| (6503) Jonathan Mitchell Rd | 0.37 | 110 | R | | | | From: 29-6542 Arrington Dr | | | | | NA | | NA | | 08/28/2001 |
| | | | | | | | To: 29-6500 Clara Barton Drive | | | | | | | | | |
| (6504) Captain Jones Ct | 0.05 | 80 | R | | | | From: 29-6500 Clara Barton Dr | | | | | NA | | NA | | 08/30/2001 |
| | | | | | | | To: Cul-de-Sac | | | | | | | | | |
| (6505) Robert Carter Rd | 0.23 | 180 | R | | | | From: Dead End | | | | | NA | | NA | | 08/30/2001 |
| | | | | | | | To: 29-6500 Clara Barton Drive | | | | | | | | | |
| (6505) Robert Carter Rd | 0.20 | 720 | R | | | | From: 29-6500 Clara Barton Drive | | | | | NA | | NA | | 08/30/2001 |
| | | | | | | | To: 29-6508 Housatonic Ct | | | | | | | | | |
| (6505) Robert Carter Rd | 0.10 | 650 | R | | | | From: 29-6511 Militia Ct | | | | | NA | | NA | | 08/30/2001 |
| | | | | | | | To: 29-6512 Balls Ford Dr | | | | | | | | | |
| (6505) Robert Carter Rd | 0.11 | 960 | R | | | | From: 29-6512 Balls Ford Dr | | | | | NA | | NA | | 08/30/2001 |
| | | | | | | | To: 29-6542 Arrington Dr | | | | | | | | | |
| (6505) Robert Carter Rd | 0.30 | 1100 | R | | | | From: 29-6542 Arrington Dr | | | | | NA | | NA | | 08/30/2001 |
| | | | | | | | To: SR 123 Ox Rd | | | | | | | | | |
| (6506) Station View Ct | 0.15 | 110 | R | | | | From: 29-6500 Clara Barton Dr | | | | | NA | | NA | | 08/28/2001 |
| | | | | | | | To: Cul-de-Sac | | | | | | | | | |
| (6507) Makely Dr | 0.31 | 400 | R | | | | From: 29-6500 Clara Barton Dr | | | | | NA | | NA | | 08/28/2001 |
| | | | | | | | To: Cul-de-Sac | | | | | | | | | |
| (6508) Housatonic Ct | 0.09 | 110 | R | | | | From: 29-6505 Robert Carter Rd | | | | | NA | | NA | | 08/28/2001 |
| | | | | | | | To: Cul-de-Sac | | | | | | | | | |
| (6509) Captain Marr Ct | 0.07 | 130 | R | | | | From: 29-6505 Robert Carter Rd | | | | | NA | | NA | | 08/28/2001 |
| | | | | | | | To: Cul-de-Sac | | | | | | | | | |
| (6510) Emmett Guards Ct | 0.15 | 240 | R | | | | From: 29-6505 Robert Carter Rd | | | | | NA | | NA | | 08/28/2001 |
| | | | | | | | To: Cul-de-Sac | | | | | | | | | |
| (6511) Militia Ct | 0.05 | 48 | R | | | | From: Cul-de-Sac | | | | | NA | | NA | | 08/28/2001 |
| | | | | | | | To: 29-6505 Robert Carter Rd | | | | | | | | | |
| (6512) Ballsford Dr | 0.16 | 110 | R | | | | From: Cul-de-Sac | | | | | NA | | NA | | 08/28/2001 |
| | | | | | | | To: 29-6505 Robert Carter Rd | | | | | | | | | |
| (6513) Havenner Rd | 0.45 | 420 | R | | | | From: Dead End | | | | | NA | | NA | | 12/16/2014 |
| | | | | | | | To: 0.09 SW 29-6540 Sudley Church Ct | | | | | | | | | |

Virginia Department of Transportation
Traffic Engineering Division
2018
Annual Average Daily Traffic Volume Estimates By Section of Route
Fairfax Maintenance Area

| Route | Length | AADT | QA | 4Tire | Bus | -----Truck----- | | | | QC | K Factor | QK | Dir Factor | AAWDT | QW | Year |
|--------------------------|--------|------|----|-------|-----|---------------------------|--------|--------|--------|----|-------------|----|---------------|-------|----|------------|
| | | | | | | 2Axle | 3+Axle | 1Trail | 2Trail | | | | | | | |
| Fairfax County | | | | | | | | | | | | | | | | |
| (6513) Havenner Rd | 0.10 | 820 | R | | | 0.09 SW 29-6540 | | | | | NA | | | NA | | 08/30/2001 |
| (6513) Havenner Rd | 0.10 | 1100 | R | | | 29-6540 Sudley Church Ct | | | | | NA | | | NA | | 08/30/2001 |
| (6513) Havenner Rd | 0.09 | 2000 | R | | | 29-6539 Blackburn Ford Dr | | | | | NA | | | NA | | 08/30/2001 |
| (6513) Havenner Rd | 0.20 | 2000 | R | | | 29-6537 Youngs Branch Dr | | | | | NA | | | NA | | 08/30/2001 |
| (6513) Havenner Rd | 0.07 | 120 | R | | | 29-6500 Clara Barton Dr | | | | | NA | | | NA | | 08/30/2001 |
| (6514) Henry House Ct | 0.18 | 190 | R | | | Cul-de-Sac | | | | | NA | | | NA | | 08/28/2001 |
| (6515) Adams Hill Rd | 0.09 | 440 | R | | | 29-5956 Cedar Pond Dr | | | | | NA | | | NA | | 03/10/2009 |
| (6515) Adams Hill Rd | 0.13 | 130 | R | | | 29-6516 Hillington Ct | | | | | NA | | | NA | | 11/25/2014 |
| (6516) Hillington Ct | 0.40 | 80 | R | | | Cul-de-Sac | | | | | NA | | | NA | | 02/03/2015 |
| (6517) Union Camp Dr | 0.14 | 160 | R | | | 29-6515 Adams Hill Rd | | | | | NA | | | NA | | 08/28/2001 |
| (6518) Rushing Creek Dr | 0.10 | 200 | R | | | Cul-de-Sac | | | | | NA | | | NA | | 11/29/2001 |
| (6518) Rushing Creek Dr | 0.09 | 400 | R | | | 29-6505 Robert Carter Rd | | | | | NA | | | NA | | 08/28/2001 |
| (6518) Rushing Creek Dr | 0.10 | 200 | R | | | Cul-de-Sac | | | | | NA | | | NA | | 11/29/2001 |
| (6518) Rushing Creek Dr | 0.09 | 400 | R | | | 29-6519 Rushing Creek Ct | | | | | NA | | | NA | | 11/29/2001 |
| (6519) Rushing Creek Ct | 0.06 | 140 | R | | | 29-6070 Southrun Rd | | | | | NA | | | NA | | 11/29/2001 |
| (6519) Rushing Creek Ct | 0.07 | 140 | R | | | Dead End | | | | | NA | | | NA | | 11/29/2001 |
| (6519) Rushing Creek Ct | 0.07 | 140 | R | | | 29-6518 Rushing Creek Dr | | | | | NA | | | NA | | 11/29/2001 |
| (6520) Ashdown Forest Dr | 0.04 | 760 | R | | | Dead End | | | | | NA | | | NA | | 11/29/2001 |
| (6520) Ashdown Forest Dr | 0.15 | 290 | R | | | 29-608 S, West Ox Rd | | | | | NA | | | NA | | 08/08/2005 |
| (6520) Ashdown Forest Dr | 0.15 | 290 | R | | | 29-6521 Rock Spray Ct | | | | | NA | | | NA | | 08/08/2005 |
| (6520) Ashdown Forest Dr | 0.12 | 560 | R | | | 29-6523 Burchlawn St | | | | | NA | | | NA | | 08/08/2005 |
| (6520) Ashdown Forest Dr | 0.04 | 1200 | R | | | 29-6522 Mount Auburn Ct | | | | | NA | | | NA | | 08/08/2005 |
| (6521) Rock Spray Ct | 0.09 | 80 | R | | | 29-608 N, West Ox Rd | | | | | NA | | | NA | | 08/08/2005 |
| (6521) Rock Spray Ct | 0.09 | 80 | R | | | Cul-de-Sac | | | | | NA | | | NA | | 11/25/2014 |
| (6522) Mount Auburn Ct | 0.06 | 60 | R | | | 29-6520 Ashdown Forest Dr | | | | | NA | | | NA | | 11/25/2014 |
| (6523) Burchlawn St | 0.09 | 30 | R | | | Cul-de-Sac | | | | | NA | | | NA | | 11/25/2014 |
| (6523) Burchlawn St | 0.09 | 30 | R | | | Dead End | | | | | NA | | | NA | | 11/25/2014 |
| (6523) Burchlawn St | 0.09 | 30 | R | | | 29-6529 Summershade Ct | | | | | NA | | | NA | | 11/25/2014 |

Virginia Department of Transportation
Traffic Engineering Division
2018
Annual Average Daily Traffic Volume Estimates By Section of Route
Fairfax Maintenance Area

| Route | Length | AADT | QA | 4Tire | Bus | -----Truck----- | | | | QC | K Factor | QK | Dir Factor | AAWDT | QW | Year |
|------------------------------|--------|------|----|-------|-----|-----------------|-------------------------------------|--------|--------|----|-------------|----|---------------|-------|------------|------|
| | | | | | | 2Axle | 3+Axle | 1Trail | 2Trail | | | | | | | |
| Fairfax County | | | | | | | | | | | | | | | | |
| (6523) Burchlawn St | 0.02 | 340 | R | | | | From: 29-6529 Summershade Ct | | | | NA | | NA | | 08/08/2005 | |
| (6523) Burchlawn St | 0.06 | 490 | R | | | | To: 29-6524 Kensal Green Ct | | | | NA | | NA | | 08/08/2005 | |
| | | | | | | | From: 29-6520 Ashdown Forest Dr | | | | | | | | | |
| (6524) Kensal Green Ct | 0.04 | 50 | R | | | | To: Cul-de-Sac | | | | NA | | NA | | 11/25/2014 | |
| | | | | | | | From: 29-6523 Burchlawn St | | | | | | | | | |
| (6525) Tulip Tree Ct | 0.15 | 140 | R | | | | To: Cul-de-Sac | | | | NA | | NA | | 11/25/2014 | |
| | | | | | | | From: 29-4820 Point Pleasant Dr | | | | | | | | | |
| (6526) Stone Pine Ct | 0.07 | 80 | R | | | | To: Cul-de-Sac | | | | NA | | NA | | 11/25/2014 | |
| | | | | | | | From: 29-6527 Pitch Pine Ct | | | | | | | | | |
| (6526) Stone Pine Ct | 0.08 | 280 | R | | | | To: 29-6528 Broken Branch Ct | | | | NA | | NA | | 03/16/2009 | |
| | | | | | | | From: 29-6528 Broken Branch Ct | | | | | | | | | |
| (6526) Stone Pine Ct | 0.06 | 470 | R | | | | To: 29-4820 Point Pleasant Dr | | | | NA | | NA | | 03/16/2009 | |
| | | | | | | | From: 29-6526 Stone Pine Ct | | | | | | | | | |
| (6527) Pitch Pine Ct | 0.07 | 80 | R | | | | To: Cul-de-Sac | | | | NA | | NA | | 11/25/2014 | |
| | | | | | | | From: Cul-de-Sac | | | | | | | | | |
| (6528) Broken Branch Ct | 0.16 | 150 | R | | | | To: 29-6526 Stone Pine Ct | | | | NA | | NA | | 11/25/2014 | |
| | | | | | | | From: Cul-de-Sac | | | | | | | | | |
| (6529) Summershade Ct | 0.14 | 130 | R | | | | To: 29-6523 Burchlawn St | | | | NA | | NA | | 11/25/2014 | |
| | | | | | | | From: 29-657 Walney Rd | | | | | | | | | |
| (6530) Waverly Crossing Lane | 0.32 | 320 | R | | | | To: Cul-de-Sac | | | | NA | | NA | | 12/08/2014 | |
| | | | | | | | From: 29-6530 Waverly Crossing Lane | | | | | | | | | |
| (6531) Castle Ct | 0.10 | 80 | R | | | | To: Cul-de-Sac | | | | NA | | NA | | 11/25/2014 | |
| | | | | | | | From: Dead End | | | | | | | | | |
| (6532) Woodside Pl | 0.03 | 5 | R | | | | To: 29-6530 Waverly Crossing Lane | | | | NA | | NA | | 11/25/2014 | |
| | | | | | | | From: 29-6530 Waverly Crossing Lane | | | | | | | | | |
| (6533) Waverly Creek Ct | 0.06 | 70 | R | | | | To: Cul-de-Sac | | | | NA | | NA | | 11/25/2014 | |
| | | | | | | | From: 29-5320 Sunrise Valley Dr | | | | | | | | | |
| (6534) Wood Oak Dr | 0.15 | 2000 | R | | | | To: Cul-de-Sac | | | | NA | | NA | | 04/19/2016 | |
| | | | | | | | From: Cul-de-Sac | | | | | | | | | |
| (6535) Crosen Ct | 0.07 | 60 | R | | | | To: 29-5359 Richland Lane | | | | NA | | NA | | 11/25/2014 | |
| | | | | | | | From: 29-696 Wolftrap Rd | | | | | | | | | |
| (6536) Annies Way | 0.06 | 260 | R | | | | To: Cul-de-Sac | | | | NA | | NA | | 05/13/2002 | |
| | | | | | | | From: 29-6513 Havenner Rd | | | | | | | | | |
| (6537) Youngs Branch Dr | 0.09 | 420 | R | | | | To: 29-6538 Chinn House Dr | | | | NA | | NA | | 08/28/2001 | |
| | | | | | | | From: Cul-de-Sac | | | | | | | | | |
| (6537) Youngs Branch Dr | 0.16 | 260 | R | | | | To: Cul-de-Sac | | | | NA | | NA | | 08/28/2001 | |
| | | | | | | | From: 29-6537 Youngs Branch Dr | | | | | | | | | |
| (6538) Chinn House Dr | 0.16 | 170 | R | | | | To: Cul-de-Sac | | | | NA | | NA | | 08/28/2001 | |

Virginia Department of Transportation
Traffic Engineering Division
2018
Annual Average Daily Traffic Volume Estimates By Section of Route
Fairfax Maintenance Area

| Route | Length | AADT | QA | 4Tire | Bus | -----Truck----- | | | | QC | K Factor | QK | Dir Factor | AAWDT | QW | Year |
|--------------------------|--------|------|----|-------|-----|--|--------|--------|--------|----|-------------|----|---------------|-------|----|------------|
| | | | | | | 2Axle | 3+Axle | 1Trail | 2Trail | | | | | | | |
| Fairfax County | | | | | | | | | | | | | | | | |
| (6539) Blackburn Ford Dr | 0.17 | 220 | R | | | From: 29-6513 Havenner Rd To: Cul-de-Sac | | | | | NA | | | NA | | 08/28/2001 |
| (6540) Sudley Church Ct | 0.05 | 80 | R | | | From: 29-6513 Havenner Rd To: Cul-de-Sac | | | | | NA | | | NA | | 08/28/2001 |
| (6541) Havenner Ct | 0.07 | 100 | R | | | From: 29-6513 Havenner Rd To: Cul-de-Sac | | | | | NA | | | NA | | 08/28/2001 |
| (6542) Arrington Dr | 0.26 | 190 | R | | | From: 29-6505 Robert Carter Rd To: Cul-de-Sac | | | | | NA | | | NA | | 12/16/2014 |
| (6543) Deuaughn Ct | 0.06 | 70 | R | | | From: Cul-de-Sac To: 29-6542 Arrington Dr | | | | | NA | | | NA | | 11/25/2014 |
| (6544) Ruffner Woods Ct | 0.10 | 90 | R | | | From: 29-4864 Bronte Dr To: Cul-de-Sac | | | | | NA | | | NA | | 11/25/2014 |
| (6545) Tapestry Dr | 0.18 | 810 | R | | | From: 29-5498 Roberts Rd To: 0.18 ME 29-5498 Roberts Rd | | | | | NA | | | NA | | 09/18/2001 |
| (6545) Tapestry Dr | 0.20 | 900 | R | | | From: 29-6548 Catterick Ct To: 29-6547 Farndon Ct | | | | | NA | | | NA | | 09/18/2001 |
| (6545) Tapestry Dr | 0.05 | 890 | R | | | From: 29-6547 Farndon Ct To: 29-6546 Tapestry Ct | | | | | NA | | | NA | | 09/18/2001 |
| (6545) Tapestry Dr | 0.20 | 1400 | R | | | From: 29-620 Braddock Rd To: 29-6022 Black Rock Ct | | | | | NA | | | NA | | 09/17/2001 |
| (6545) Tapestry Dr | 0.18 | 290 | R | | | From: 29-6022 Black Rock Ct To: Dead End | | | | | NA | | | NA | | 09/18/2001 |
| (6546) Tapestry Ct | 0.08 | 150 | R | | | From: Cul-de-Sac To: 29-6545 Tapestry Dr | | | | | NA | | | NA | | 08/14/2001 |
| (6547) Farndon Ct | 0.09 | 200 | R | | | From: Dead End To: 29-6545 Tapestry Dr | | | | | NA | | | NA | | 08/14/2001 |
| (6547) Farndon Ct | 0.17 | 330 | R | | | From: Cul-de-Sac To: 29-6545 Tapestry Dr | | | | | NA | | | NA | | 08/14/2001 |
| (6548) Catterick Ct | 0.13 | 220 | R | | | From: Cul-de-Sac To: Cul-de-Sac | | | | | NA | | | NA | | 08/14/2001 |
| (6549) Hursley Ct | 0.07 | 70 | R | | | From: Cul-de-Sac To: 29-677 Old Courthouse Rd | | | | | NA | | | NA | | 11/25/2014 |
| (6550) Blanche Dr | 0.06 | 60 | R | | | From: Cul-de-Sac To: 29-6551 Silver Ann Dr | | | | | NA | | | NA | | 11/25/2014 |
| (6550) Blanche Dr | 0.07 | 260 | R | | | From: 29-6552 Boot Ct To: 29-6553 Frosty Ct | | | | | NA | | | NA | | 02/25/2009 |
| (6550) Blanche Dr | 0.05 | 320 | R | | | From: 29-6553 Frosty Ct To: 29-6553 Frosty Ct | | | | | NA | | | NA | | 12/08/2014 |

Virginia Department of Transportation
Traffic Engineering Division
2018
Annual Average Daily Traffic Volume Estimates By Section of Route
Fairfax Maintenance Area

| Route | Length | AADT | QA | 4Tire | Bus | -----Truck----- | | | | QC | K Factor | QK | Dir Factor | AAWDT | QW | Year |
|-----------------------------|--------|------|----|-------|-----|-----------------------------------|--------|--------|--------|----|-------------|----|---------------|-------|----|------------|
| | | | | | | 2Axle | 3+Axle | 1Trail | 2Trail | | | | | | | |
| Fairfax County | | | | | | | | | | | | | | | | |
| (6550) Blanche Dr | 0.05 | 490 | R | | | From 29-6553 Frosty Ct | | | | | NA | | | NA | | 12/08/2014 |
| (6550) Blanche Dr | 0.15 | 720 | R | | | To 29-6554 Fitt Ct | | | | | NA | | | NA | | 02/25/2009 |
| | | | | | | From 29-611 Telegraph Rd | | | | | | | | | | |
| (6551) Silver Ann Dr | 0.22 | 80 | R | | | To Cul-de-Sac | | | | | NA | | | NA | | 01/25/2017 |
| (6551) Silver Ann Dr | 0.12 | 200 | R | | | From 29-7640 Fran Ct | | | | | NA | | | NA | | 02/25/2009 |
| | | | | | | To 29-6550 Blanche Dr | | | | | | | | | | |
| (6552) Boot Ct | 0.07 | 60 | R | | | From Cul-de-Sac | | | | | NA | | | NA | | 11/25/2014 |
| | | | | | | To 29-6550 Blanche Dr | | | | | | | | | | |
| (6553) Frosty Ct | 0.12 | 100 | R | | | From Cul-de-Sac | | | | | NA | | | NA | | 11/25/2014 |
| | | | | | | To 29-6550 Blanche Dr | | | | | | | | | | |
| (6554) Fitt Ct | 0.13 | 110 | R | | | From Cul-de-Sac | | | | | NA | | | NA | | 11/25/2014 |
| | | | | | | To 29-6550 Blanche Dr | | | | | | | | | | |
| (6555) Jan View Lane | 0.04 | 1600 | R | | | From 29-4410 Pickett Rd | | | | | NA | | | NA | | 05/06/2009 |
| | | | | | | To 29-5965 Tartan View Dr | | | | | | | | | | |
| (6557) Charles Stewart Dr | 0.03 | 3300 | R | | | From 29-7201 Alder Woods Dr | | | | | NA | | | NA | | 06/22/2005 |
| | | | | | | To 29-6556 | | | | | | | | | | |
| (6557) Charles Stewart Dr | 0.14 | 1700 | R | | | From 29-6558 Ox Hill Rd | | | | | NA | | | NA | | 01/28/2015 |
| | | | | | | To 29-6558 Ox Hill Rd | | | | | | | | | | |
| (6557) Charles Stewart Dr | 0.06 | 1900 | R | | | From 29-6559 Charles Stewart Ct | | | | | NA | | | NA | | 01/28/2015 |
| | | | | | | To 29-6559 Charles Stewart Ct | | | | | | | | | | |
| (6557) Charles Stewart Dr | 0.08 | 1800 | R | | | From 29-6560 Lt Nichols Rd | | | | | NA | | | NA | | 01/28/2015 |
| | | | | | | To 29-6560 Lt Nichols Rd | | | | | | | | | | |
| (6557) Charles Stewart Dr | 0.10 | 1500 | R | | | From 29-6561 Alexander Cornell Dr | | | | | NA | | | NA | | 05/26/2015 |
| | | | | | | To 29-6561 Alexander Cornell Dr | | | | | | | | | | |
| (6557) Charles Stewart Dr | 0.04 | 880 | R | | | From 29-6562 Stewarts Ford Ct | | | | | NA | | | NA | | 01/28/2015 |
| | | | | | | To 29-6562 Stewarts Ford Ct | | | | | | | | | | |
| (6557) Charles Stewart Dr | 0.05 | 1100 | R | | | From 29-6597 Washington Brice Rd | | | | | NA | | | NA | | 1997 |
| | | | | | | To 29-6597 Washington Brice Rd | | | | | | | | | | |
| (6558) Ox Hill Rd | 0.73 | 1500 | R | | | From 29-6557 Charles Stewart Dr | | | | | NA | | | NA | | 01/28/2015 |
| | | | | | | To 29-6557 Charles Stewart Dr | | | | | | | | | | |
| (6558) Penderbrook Dr | 0.51 | 8900 | R | | | From 29-608 West Ox Rd | | | | | NA | | | NA | | 04/17/2002 |
| | | | | | | To Cul-de-Sac | | | | | | | | | | |
| (6559) Charles Stewart Ct | 0.07 | 60 | R | | | From 29-6557 Charles Stewart Dr | | | | | NA | | | NA | | 11/25/2014 |
| | | | | | | To Cul-de-Sac | | | | | | | | | | |
| (6560) Lt Nichols Rd | 0.26 | 450 | R | | | From Dead End | | | | | NA | | | NA | | 01/28/2015 |
| | | | | | | To 29-6557 Charles Stewart Dr | | | | | | | | | | |
| (6560) Lt Nichols Rd | 0.10 | 90 | R | | | From 29-6557 Charles Stewart Dr | | | | | NA | | | NA | | 11/25/2014 |
| | | | | | | To Cul-de-Sac | | | | | | | | | | |
| (6561) Alexander Cornell Dr | 0.17 | 210 | R | | | From 0.17 MW 29-6557 | | | | | NA | | | NA | | 01/28/2015 |
| | | | | | | To 29-6557 Charles Stewart Dr | | | | | | | | | | |

Virginia Department of Transportation
Traffic Engineering Division
2018
Annual Average Daily Traffic Volume Estimates By Section of Route
Fairfax Maintenance Area

| Route | Length | AADT | QA | 4Tire | Bus | -----Truck----- | | | | QC | K Factor | QK | Dir Factor | AAWDT | QW | Year |
|-----------------------------|--------|------|----|-------|-----|-----------------|--------|--------|--------|----|-------------|----|---------------|-------|----|------------|
| | | | | | | 2Axle | 3+Axle | 1Trail | 2Trail | | | | | | | |
| Fairfax County | | | | | | | | | | | | | | | | |
| (6561) Alexander Cornell Dr | 0.18 | 180 | R | | | | | | | | NA | | | NA | | 11/25/2014 |
| | | | | | | | | | | | | | | | | |
| | | | | | | | | | | | | | | | | |
| (6562) Stewart's Ford Ct | 0.07 | 100 | R | | | | | | | | NA | | | NA | | 11/25/2014 |
| | | | | | | | | | | | | | | | | |
| | | | | | | | | | | | | | | | | |
| (6563) Brecknock St | 0.32 | 240 | R | | | | | | | | NA | | | NA | | 01/28/2015 |
| | | | | | | | | | | | | | | | | |
| | | | | | | | | | | | | | | | | |
| (6563) Fox Valley Ct | 0.05 | 30 | R | | | | | | | | NA | | | NA | | 11/25/2014 |
| | | | | | | | | | | | | | | | | |
| | | | | | | | | | | | | | | | | |
| (6564) Rippled Creek Ct | 0.03 | 1300 | R | | | | | | | | NA | | | NA | | 02/17/2009 |
| | | | | | | | | | | | | | | | | |
| | | | | | | | | | | | | | | | | |
| (6564) Rippled Creek Ct | 0.05 | 1100 | R | | | | | | | | NA | | | NA | | 02/17/2009 |
| | | | | | | | | | | | | | | | | |
| | | | | | | | | | | | | | | | | |
| (6564) Rippled Creek Ct | 0.09 | 830 | R | | | | | | | | NA | | | NA | | 02/17/2009 |
| | | | | | | | | | | | | | | | | |
| | | | | | | | | | | | | | | | | |
| (6564) Rippled Creek Ct | 0.03 | 480 | R | | | | | | | | NA | | | NA | | 02/17/2009 |
| | | | | | | | | | | | | | | | | |
| | | | | | | | | | | | | | | | | |
| (6564) Rippled Creek Ct | 0.07 | 270 | R | | | | | | | | NA | | | NA | | 02/17/2009 |
| | | | | | | | | | | | | | | | | |
| | | | | | | | | | | | | | | | | |
| (6564) Rippled Creek Ct | 0.04 | 100 | R | | | | | | | | NA | | | NA | | 11/29/2001 |
| | | | | | | | | | | | | | | | | |
| | | | | | | | | | | | | | | | | |
| (6565) Morning Dew Ct | 0.09 | 200 | R | | | | | | | | NA | | | NA | | 11/29/2001 |
| | | | | | | | | | | | | | | | | |
| | | | | | | | | | | | | | | | | |
| (6566) Magic Tree Ct | 0.15 | 390 | R | | | | | | | | NA | | | NA | | 11/29/2001 |
| | | | | | | | | | | | | | | | | |
| | | | | | | | | | | | | | | | | |
| (6567) Raindrop Way | 0.14 | 370 | R | | | | | | | | NA | | | NA | | 11/29/2001 |
| | | | | | | | | | | | | | | | | |
| | | | | | | | | | | | | | | | | |
| (6568) Wold Den Ct | 0.11 | 300 | R | | | | | | | | NA | | | NA | | 11/29/2001 |
| | | | | | | | | | | | | | | | | |
| | | | | | | | | | | | | | | | | |
| (6569) Deep Valley Ct | 0.08 | 220 | R | | | | | | | | NA | | | NA | | 11/29/2001 |
| | | | | | | | | | | | | | | | | |
| | | | | | | | | | | | | | | | | |
| (6570) Grandview Ct | 0.11 | 560 | R | | | | | | | | NA | | | NA | | 12/10/2014 |
| | | | | | | | | | | | | | | | | |
| | | | | | | | | | | | | | | | | |
| (6571) Burning Forest Ct | 0.16 | 580 | R | | | | | | | | NA | | | NA | | 12/10/2014 |
| | | | | | | | | | | | | | | | | |
| | | | | | | | | | | | | | | | | |
| (6572) Great Lake Lane | 0.62 | 570 | R | | | | | | | | NA | | | NA | | 12/10/2014 |
| | | | | | | | | | | | | | | | | |
| | | | | | | | | | | | | | | | | |
| (6573) White Star Ct | 0.09 | 200 | R | | | | | | | | NA | | | NA | | 11/29/2001 |
| | | | | | | | | | | | | | | | | |
| | | | | | | | | | | | | | | | | |
| (6574) Veering Lane | 0.20 | 290 | R | | | | | | | | NA | | | NA | | 05/06/2003 |
| | | | | | | | | | | | | | | | | |

Virginia Department of Transportation
Traffic Engineering Division
2018
Annual Average Daily Traffic Volume Estimates By Section of Route
Fairfax Maintenance Area

| Route | Length | AADT | QA | 4Tire | Bus | -----Truck----- | | | | QC | K Factor | QK | Dir Factor | AAWDT | QW | Year |
|-------------------------------|--------|------|----|-------|-----|-------------------------------------|--------|--------|--------|----|-------------|----|---------------|-------|----|------------|
| | | | | | | 2Axle | 3+Axle | 1Trail | 2Trail | | | | | | | |
| Fairfax County | | | | | | | | | | | | | | | | |
| (6575) Ebbtide Lane | 0.14 | 540 | R | | | From 29-5880 Waterline Dr | | | | | NA | | NA | | | 05/06/2003 |
| | | | | | | To Cul-de-Sac | | | | | | | | | | |
| (6576) Sailcloth Pl | 0.09 | 130 | R | | | From 29-6575 Ebbtide Lane | | | | | NA | | NA | | | 05/06/2003 |
| | | | | | | To Cul-de-Sac | | | | | | | | | | |
| (6577) Protest Ct | 0.04 | 80 | R | | | From 29-6575 Ebbtide Lane | | | | | NA | | NA | | | 05/06/2003 |
| | | | | | | To Cul-de-Sac | | | | | | | | | | |
| (6578) Summerton Way | 0.04 | 46 | R | | | From 29-7529 Summerton Way | | | | | NA | | NA | | | 05/12/2003 |
| | | | | | | To Cul-de-Sac | | | | | | | | | | |
| (6579) Mayfair Ct | 0.04 | 90 | R | | | From 29-1666 Mayfair Lane | | | | | NA | | NA | | | 06/02/2003 |
| | | | | | | To Cul-de-Sac | | | | | | | | | | |
| (6580) Eagle Landing Rd | 0.06 | 790 | R | | | From 29-6587 Heritage Landing Rd | | | | | NA | | NA | | | 10/22/2001 |
| | | | | | | To 29-6584 Eagle Landing Ct | | | | | | | | | | |
| (6580) Eagle Landing Rd | 0.11 | 780 | R | | | From 29-6584 Eagle Landing Ct | | | | | NA | | NA | | | 10/22/2001 |
| | | | | | | To 29-6583 Steamboat Landing Lane | | | | | | | | | | |
| (6580) Eagle Landing Rd | 0.05 | 760 | R | | | From 29-6583 Steamboat Landing Lane | | | | | NA | | NA | | | 10/22/2001 |
| | | | | | | To 29-6414 Burnside Landing Dr | | | | | | | | | | |
| (6581) Dory Landing Ct | 0.14 | 250 | R | | | From 29-6414 Burnside Landing Dr | | | | | NA | | NA | | | 10/22/2001 |
| | | | | | | To Cul-de-Sac | | | | | | | | | | |
| (6582) Poburn Landing Ct | 0.11 | 180 | R | | | From 29-6414 Burnside Landing Dr | | | | | NA | | NA | | | 10/22/2001 |
| | | | | | | To Cul-de-Sac | | | | | | | | | | |
| (6583) Steamboat Landing Lane | 0.08 | 650 | R | | | From 29-5580 Freds Oak Rd | | | | | NA | | NA | | | 10/22/2001 |
| | | | | | | To 0.03 ME 29-7047 | | | | | | | | | | |
| (6583) Steamboat Landing Lane | 0.55 | 950 | R | | | From 0.03 ME 29-7047 | | | | | NA | | NA | | | 10/22/2001 |
| | | | | | | To 29-6580 Eagle Landing Rd | | | | | | | | | | |
| (6584) Eagle Landing Ct | 0.11 | 200 | R | | | From Cul-de-Sac | | | | | NA | | NA | | | 08/29/2001 |
| | | | | | | To 29-6580 Eagle Landing Rd | | | | | | | | | | |
| (6585) Burnside Landing Ct | 0.08 | 90 | R | | | From 29-6414 Burnside Landing Dr | | | | | NA | | NA | | | 08/29/2001 |
| | | | | | | To Cul-de-Sac | | | | | | | | | | |
| (6586) Battalion Landing Ct | 0.09 | 100 | R | | | From Cul-de-Sac | | | | | NA | | NA | | | 08/29/2001 |
| | | | | | | To 29-6414 Burnside Landing Dr | | | | | | | | | | |
| (6587) Heritage Landing Rd | 0.08 | 100 | R | | | From Cul-de-Sac | | | | | NA | | NA | | | 10/31/2001 |
| | | | | | | To 29-6590 Heritage Landing Ct | | | | | | | | | | |
| (6587) Heritage Landing Rd | 0.08 | 490 | R | | | From 29-6590 Heritage Landing Ct | | | | | NA | | NA | | | 10/31/2001 |
| | | | | | | To 29-6580 Eagle Landing Rd | | | | | | | | | | |
| (6587) Heritage Landing Rd | 0.09 | 710 | R | | | From 29-6580 Eagle Landing Rd | | | | | NA | | NA | | | 10/31/2001 |
| | | | | | | To 29-6589 Falcon Landing Ct | | | | | | | | | | |
| (6587) Heritage Landing Rd | 0.14 | 720 | R | | | From 29-6589 Falcon Landing Ct | | | | | NA | | NA | | | 10/31/2001 |
| | | | | | | To 29-6588 Swan Landing Ct | | | | | | | | | | |
| (6587) Heritage Landing Rd | 0.05 | 910 | R | | | From 29-6588 Swan Landing Ct | | | | | NA | | NA | | | 10/31/2001 |
| | | | | | | To 29-6197 Roberts Pkwy | | | | | | | | | | |

Virginia Department of Transportation
Traffic Engineering Division
2018
Annual Average Daily Traffic Volume Estimates By Section of Route
Fairfax Maintenance Area

| Route | Length | AADT | QA | 4Tire | Bus | -----Truck----- | | | | QC | K Factor | QK | Dir Factor | AAWDT | QW | Year |
|----------------------------|--------|------|----|-------|-----|-----------------|--------|--------|--------|----|-------------|----|---------------|-------|----|------------|
| | | | | | | 2Axle | 3+Axle | 1Trail | 2Trail | | | | | | | |
| Fairfax County | | | | | | | | | | | | | | | | |
| (6588) Swan Landing Ct | 0.06 | 80 | R | | | | | | | | NA | | | NA | | 08/28/2001 |
| | | | | | | | | | | | | | | | | |
| (6589) Falcon Landing Ct | 0.12 | 90 | R | | | | | | | | NA | | | NA | | 08/28/2001 |
| (6590) Heritage Landing Ct | 0.06 | 80 | R | | | | | | | | NA | | | NA | | 08/28/2001 |
| (6591) Deljo Dr | 0.10 | 40 | R | | | | | | | | NA | | | NA | | 1986 |
| (6592) Starlit Ponds Dr | 0.05 | 2300 | R | | | | | | | | NA | | | NA | | 02/10/2009 |
| (6592) Starlit Ponds Dr | 0.07 | 80 | R | | | | | | | | NA | | | NA | | 11/25/2014 |
| (6593) Pickstone Dr | 0.06 | 350 | R | | | | | | | | NA | | | NA | | 12/16/2014 |
| (6593) Pickstone Dr | 0.05 | 880 | R | | | | | | | | NA | | | NA | | 01/29/2009 |
| (6593) Pickstone Dr | 0.11 | 2200 | R | | | | | | | | NA | | | NA | | 01/29/2009 |
| (6594) Pickett Rd | 0.03 | 570 | R | | | | | | | | NA | | | NA | | 12/16/2014 |
| (6594) Pickett Rd | 0.09 | 3200 | R | | | | | | | | NA | | | NA | | 05/26/2015 |
| (6595) Fulton's Landing Ct | 0.05 | 60 | R | | | | | | | | NA | | | NA | | 08/27/2001 |
| (6596) Cooper's Landing Ct | 0.07 | 120 | R | | | | | | | | NA | | | NA | | 08/27/2001 |
| (6597) Washington Brice Rd | 0.05 | 110 | R | | | | | | | | NA | | | NA | | 11/25/2014 |
| (6597) Washington Brice Rd | 0.25 | 370 | R | | | | | | | | NA | | | NA | | 01/28/2015 |
| (6597) Washington Brice Rd | 0.09 | 610 | R | | | | | | | | NA | | | NA | | 01/28/2015 |
| (6597) Washington Brice Rd | 0.12 | 90 | R | | | | | | | | NA | | | NA | | 11/25/2014 |
| (6598) Brice's Ford Ct | 0.10 | 120 | R | | | | | | | | NA | | | NA | | 11/25/2014 |
| (6599) Fuller Dunaway Ct | 0.03 | 40 | R | | | | | | | | NA | | | NA | | 11/25/2014 |
| (6600) Montmorency Dr | 0.09 | 60 | R | | | | | | | | NA | | | NA | | 11/25/2014 |
| (6600) Montmorency Dr | 0.21 | 530 | R | | | | | | | | NA | | | NA | | 05/26/2015 |

Virginia Department of Transportation
Traffic Engineering Division
2018
Annual Average Daily Traffic Volume Estimates By Section of Route
Fairfax Maintenance Area

| Route | Length | AADT | QA | 4Tire | Bus | -----Truck----- | | | | QC | K Factor | QK | Dir Factor | AAWDT | QW | Year |
|-----------------------|----------------------|------|------|-------|-----|-----------------|------------------------------|--------|--------|----|-------------|----|---------------|-------|----|------------|
| | | | | | | 2Axle | 3+Axle | 1Trail | 2Trail | | | | | | | |
| Fairfax County | | | | | | | | | | | | | | | | |
| 6600 | Montmorency Dr | 0.45 | 560 | R | | | 0.21 ME 29-3203 | | | | | NA | | NA | | 09/22/2005 |
| | | | | | | | Cul-de-Sac | | | | | | | | | |
| 6601 | Moonac Ct | 0.05 | 45 | R | | | Cul-de-Sac | | | | | NA | | NA | | 11/25/2014 |
| | | | | | | | 29-6600 Montmorency Dr | | | | | | | | | |
| 6602 | Ermanttrude Ct | 0.13 | 80 | R | | | Cul-de-Sac | | | | | NA | | NA | | 11/25/2014 |
| | | | | | | | 29-6600 | | | | | | | | | |
| 6603 | Mount Vernon Circle | 0.25 | 430 | R | | | End Loop | | | | | NA | | NA | | 03/17/2009 |
| | | | | | | | 29-6604 Mount Vernon Landing | | | | | | | | | |
| 6603 | Mount Vernon Cir | 0.38 | 330 | R | | | Begin Loop | | | | | NA | | NA | | 03/17/2009 |
| | | | | | | | 29-623 Ferry Landing Rd | | | | | | | | | |
| 6603 | Mount Vernon Ci | 0.10 | 960 | R | | | Cul-de-Sac | | | | | NA | | NA | | 03/17/2009 |
| | | | | | | | 29-623 Ferry Landing Rd | | | | | | | | | |
| 6604 | Mount Vernon Landing | 0.16 | 120 | R | | | Cul-de-Sac | | | | | NA | | NA | | 12/08/2014 |
| | | | | | | | 29-6603 Mount Vernon Cir | | | | | | | | | |
| 6605 | Quisenberry Dr | 0.22 | 990 | R | | | 29-1097 Mt Zephyr Dr | | | | | NA | | NA | | 01/18/2017 |
| | | | | | | | Cul-de-Sac | | | | | | | | | |
| 6606 | Kings Hill Ct | 0.08 | 120 | R | | | Cul-de-Sac | | | | | NA | | NA | | 05/21/2003 |
| | | | | | | | 29-6605 Quisenberry Dr | | | | | | | | | |
| 6607 | Pram Way | 0.04 | 1000 | R | | | 29-6608 Nalls Rd | | | | | NA | | NA | | 01/18/2017 |
| | | | | | | | 29-6605 Quisenberry Dr | | | | | | | | | |
| 6608 | Nalls Rd | 0.27 | 1200 | R | | | Cul-de-Sac | | | | | NA | | NA | | 01/18/2017 |
| | | | | | | | 29-623 Old Mt Vernon Rd | | | | | | | | | |
| 6609 | Highland Mews Ct | 0.27 | 3900 | R | | | 29-657 Centreville Rd | | | | | NA | | NA | | 06/14/2002 |
| | | | | | | | Cul-de-Sac | | | | | | | | | |
| 6610 | Louis Mill Rd | 0.11 | 120 | R | | | 29-6265 W. Cub Run Rd | | | | | NA | | NA | | 12/08/2014 |
| | | | | | | | 0.11 MN 29-6265 | | | | | | | | | |
| 6610 | Louis Mill Rd | 0.13 | 130 | R | | | 0.12 MN 29-6265 | | | | | NA | | NA | | 12/08/2014 |
| | | | | | | | 29-6611 Carls Ct | | | | | | | | | |
| 6610 | Louis Mill Rd | 0.03 | 200 | R | | | Cul-de-Sac | | | | | NA | | NA | | 12/08/2014 |
| | | | | | | | 29-6266 Silas Hutchinson Dr | | | | | | | | | |
| 6610 | Louis Mill Rd | 0.19 | 70 | R | | | Cul-de-Sac | | | | | NA | | NA | | 12/08/2014 |
| | | | | | | | 29-6265 E. Cub Run Rd | | | | | | | | | |
| 6611 | Carls Ct | 0.05 | 80 | R | | | 29-6610 Louis Mill Rd | | | | | NA | | NA | | 11/25/2014 |
| | | | | | | | Cul-de-Sac | | | | | | | | | |
| 6612 | Bannon Hill Ct | 0.12 | 120 | R | | | Cul-de-Sac | | | | | NA | | NA | | 11/25/2014 |
| | | | | | | | 29-6265 Cub Run Rd | | | | | | | | | |
| 6613 | Bicentennial Ct | 0.04 | 50 | R | | | Cul-de-Sac | | | | | NA | | NA | | 11/25/2014 |
| | | | | | | | 29-6614 Donegal Church Ct | | | | | | | | | |
| 6613 | Bicentennial Ct | 0.10 | 270 | R | | | Cul-de-Sac | | | | | NA | | NA | | 12/08/2014 |
| | | | | | | | 29-6265 Cub Run Rd | | | | | | | | | |

Virginia Department of Transportation
Traffic Engineering Division
2018
Annual Average Daily Traffic Volume Estimates By Section of Route
Fairfax Maintenance Area

| Route | Length | AADT | QA | 4Tire | Bus | -----Truck----- | | | | QC | K Factor | QK | Dir Factor | AAWDT | QW | Year |
|----------------------------|--------|------|----|-------|-----|-----------------|--------|--------|--------|----|-------------|----|---------------|-------|----|------------|
| | | | | | | 2Axle | 3+Axle | 1Trail | 2Trail | | | | | | | |
| Fairfax County | | | | | | | | | | | | | | | | |
| (6614) Donegal Church Ct | 0.06 | 60 | R | | | | | | | | NA | | | NA | | 11/25/2014 |
| | | | | | | | | | | | | | | | | |
| (6615) Waldren Dr | 0.32 | 1600 | F | 98% | 1% | 1% | 0% | 0% | 0% | C | 0.087 | F | 0.678 | 1700 | F | 2018 |
| (6616) Wexford Dr | 0.03 | 20 | R | | | | | | | | NA | | | NA | | 11/25/2014 |
| (6616) Wexford Dr | 0.08 | 210 | R | | | | | | | | NA | | | NA | | 03/17/2009 |
| (6616) Wexford Dr | 0.11 | 320 | R | | | | | | | | NA | | | NA | | 03/17/2009 |
| (6617) Wexford Way | 0.04 | 50 | R | | | | | | | | NA | | | NA | | 11/25/2014 |
| (6618) Fallswood Way | 0.43 | 1000 | R | | | | | | | | NA | | | NA | | 05/09/2003 |
| (6619) Colgrove Ct | 0.05 | 90 | R | | | | | | | | NA | | | NA | | 05/09/2003 |
| (6620) Clover Leaf Dr | 0.30 | 220 | R | | | | | | | | NA | | | NA | | 02/18/2009 |
| (6621) Dolsie Grove Dr | 0.04 | 450 | R | | | | | | | | NA | | | NA | | 12/09/2014 |
| (6621) Dolsie Grove Dr | 0.05 | 1400 | R | | | | | | | | NA | | | NA | | 02/25/2009 |
| (6621) Dolsie Grove Dr | 0.04 | 1500 | R | | | | | | | | NA | | | NA | | 12/09/2014 |
| (6621) Dolsie Grove Dr | 0.04 | 2000 | R | | | | | | | | NA | | | NA | | 02/25/2009 |
| (6622) Sheffield Green Way | 0.01 | 530 | R | | | | | | | | NA | | | NA | | 02/14/2017 |
| (6622) Sheffield Green Way | 0.12 | 290 | R | | | | | | | | NA | | | NA | | 12/09/2014 |
| (6622) Sheffield Green Way | 0.07 | 480 | R | | | | | | | | NA | | | NA | | 03/17/2009 |
| (6622) Sheffield Green Way | 0.05 | 470 | R | | | | | | | | NA | | | NA | | 12/09/2014 |
| (6623) Surry Grove Ct | 0.05 | 80 | R | | | | | | | | NA | | | NA | | 11/25/2014 |
| (6624) Lancer Ridge Ct | 0.04 | 70 | R | | | | | | | | NA | | | NA | | 11/25/2014 |
| (6625) MacSvega Ct | 0.04 | 60 | R | | | | | | | | NA | | | NA | | 11/25/2014 |
| (6626) Ashmeadow Ct | 0.06 | 1100 | R | | | | | | | | NA | | | NA | | 08/14/2001 |

Virginia Department of Transportation
Traffic Engineering Division
2018
Annual Average Daily Traffic Volume Estimates By Section of Route
Fairfax Maintenance Area

| Route | Length | AADT | QA | 4Tire | Bus | -----Truck----- | | | | QC | K Factor | QK | Dir Factor | AAWDT | QW | Year |
|-----------------------|-------------------|------|------|-------|-----|-----------------|--------|--------|--------|----|-------------|----|---------------|-------|----|------------|
| | | | | | | 2Axle | 3+Axle | 1Trail | 2Trail | | | | | | | |
| Fairfax County | | | | | | | | | | | | | | | | |
| 6627 | Summerhill Ct | 0.18 | 350 | R | | | | | | | | NA | | NA | | 05/06/2003 |
| | | | | | | | | | | | | | | | | |
| | | | | | | | | | | | | | | | | |
| 6628 | Owen's View Ct | 0.03 | 410 | R | | | | | | | | NA | | NA | | 08/14/2001 |
| | | | | | | | | | | | | | | | | |
| | | | | | | | | | | | | | | | | |
| 6629 | Daviswood Dr | 0.20 | 90 | R | | | | | | | | NA | | NA | | 11/25/2014 |
| | | | | | | | | | | | | | | | | |
| | | | | | | | | | | | | | | | | |
| 6629 | Daviswood Dr | 0.08 | 600 | R | | | | | | | | NA | | NA | | 02/18/2009 |
| | | | | | | | | | | | | | | | | |
| | | | | | | | | | | | | | | | | |
| 6629 | Daviswood Dr | 0.11 | 580 | R | | | | | | | | NA | | NA | | 02/18/2009 |
| | | | | | | | | | | | | | | | | |
| | | | | | | | | | | | | | | | | |
| 6629 | Daviswood Dr | 0.16 | 580 | R | | | | | | | | NA | | NA | | 02/18/2009 |
| | | | | | | | | | | | | | | | | |
| | | | | | | | | | | | | | | | | |
| 6630 | Summerwood Dr | 0.17 | 720 | R | | | | | | | | NA | | NA | | 02/18/2009 |
| | | | | | | | | | | | | | | | | |
| | | | | | | | | | | | | | | | | |
| 6630 | Summerwood Dr | 0.09 | 950 | R | | | | | | | | NA | | NA | | 02/18/2009 |
| | | | | | | | | | | | | | | | | |
| | | | | | | | | | | | | | | | | |
| 6631 | Summerwood Ct | 0.07 | 45 | R | | | | | | | | NA | | NA | | 11/25/2014 |
| | | | | | | | | | | | | | | | | |
| | | | | | | | | | | | | | | | | |
| 6631 | Summerwood Ct | 0.15 | 140 | R | | | | | | | | NA | | NA | | 02/18/2009 |
| | | | | | | | | | | | | | | | | |
| | | | | | | | | | | | | | | | | |
| 6632 | Bernane Forest Ct | 0.07 | 40 | R | | | | | | | | NA | | NA | | 11/26/2014 |
| | | | | | | | | | | | | | | | | |
| | | | | | | | | | | | | | | | | |
| 6633 | Honeywood Ct | 0.09 | 40 | R | | | | | | | | NA | | NA | | 11/26/2014 |
| | | | | | | | | | | | | | | | | |
| | | | | | | | | | | | | | | | | |
| 6634 | | 0.10 | 80 | R | | | | | | | | NA | | NA | | 11/26/2014 |
| | | | | | | | | | | | | | | | | |
| | | | | | | | | | | | | | | | | |
| 6634 | Holly Leaf Dr | 0.36 | 350 | R | | | | | | | | NA | | NA | | 04/16/2009 |
| | | | | | | | | | | | | | | | | |
| | | | | | | | | | | | | | | | | |
| 6634 | Holly Leaf Dr | 0.20 | 320 | R | | | | | | | | NA | | NA | | 04/28/2009 |
| | | | | | | | | | | | | | | | | |
| | | | | | | | | | | | | | | | | |
| 6634 | Holly Leaf Dr | 0.12 | 440 | R | | | | | | | | NA | | NA | | 05/21/2015 |
| | | | | | | | | | | | | | | | | |
| | | | | | | | | | | | | | | | | |
| 6635 | Nomis Dr | 0.11 | 80 | R | | | | | | | | NA | | NA | | 11/26/2014 |
| | | | | | | | | | | | | | | | | |
| | | | | | | | | | | | | | | | | |
| 6636 | Rosehaven St | 0.02 | 3700 | R | | | | | | | | NA | | NA | | 04/30/2009 |
| | | | | | | | | | | | | | | | | |
| | | | | | | | | | | | | | | | | |
| 6636 | Rosehaven St | 0.12 | 1600 | R | | | | | | | | NA | | NA | | 04/30/2009 |
| | | | | | | | | | | | | | | | | |
| | | | | | | | | | | | | | | | | |
| 6637 | Roseforest Dr | 0.05 | 6800 | F | | | | | | | 0.125 | F | 0.738 | 7200 | F | 2018 |
| | | | | | | | | | | | | | | | | |
| | | | | | | | | | | | | | | | | |
| 6638 | Saint Ives Rd | 0.22 | 130 | R | | | | | | | | NA | | NA | | 08/08/2018 |
| | | | | | | | | | | | | | | | | |
| | | | | | | | | | | | | | | | | |

Virginia Department of Transportation
Traffic Engineering Division
2018
Annual Average Daily Traffic Volume Estimates By Section of Route
Fairfax Maintenance Area

| Route | Length | AADT | QA | 4Tire | Bus | -----Truck----- | | | | QC | K Factor | QK | Dir Factor | AAWDT | QW | Year |
|-----------------------|--------|------|----|-------|-----|------------------------------------|--------|--------|--------|----|-------------|----|---------------|-------|----|------------|
| | | | | | | 2Axle | 3+Axle | 1Trail | 2Trail | | | | | | | |
| Fairfax County | | | | | | | | | | | | | | | | |
| 6639 Belgravia Ct | 0.05 | 20 | R | | | From: Dead End | | | | | NA | | | NA | | 11/26/2014 |
| 6639 Belgravia Ct | 0.23 | 60 | R | | | From: 29-6638 Saint Ives Rd | | | | | NA | | | NA | | 11/26/2014 |
| | | | | | | To: Dead End | | | | | | | | | | |
| 6640 Latigo Lane | 0.13 | 420 | R | | | From: 29-5453 Cobb Hill Lane | | | | | NA | | | NA | | 01/28/2015 |
| 6640 Latigo Lane | 0.08 | 270 | R | | | From: 29-6641 Latigo Ct | | | | | NA | | | NA | | 01/28/2015 |
| 6640 Latigo Lane | 0.19 | 180 | R | | | From: 29-6642 Pommel Ct | | | | | NA | | | NA | | 01/28/2015 |
| | | | | | | To: Cul-de-Sac | | | | | | | | | | |
| 6641 Latigo Ct | 0.12 | 90 | R | | | From: Cul-de-Sac | | | | | NA | | | NA | | 11/26/2014 |
| | | | | | | To: 29-6640 Latigo Lane | | | | | | | | | | |
| 6642 Pommel Ct | 0.10 | 60 | R | | | From: Cul-de-Sac | | | | | NA | | | NA | | 11/26/2014 |
| | | | | | | To: 29-6640 Latigo Lane | | | | | | | | | | |
| 6643 Park Lake Dr | 0.36 | 170 | R | | | From: Cul-de-Sac | | | | | NA | | | NA | | 02/27/2015 |
| | | | | | | To: 29-1212 Lake Fairfax Dr | | | | | | | | | | |
| 6644 Edgepark Rd | 0.12 | 90 | R | | | From: Dead End | | | | | NA | | | NA | | 11/26/2014 |
| 6644 Edgepark Rd | 0.18 | 350 | R | | | From: 29-5764 Laurel Hill Rd | | | | | NA | | | NA | | 04/16/2009 |
| | | | | | | To: 29-8912 Jarrett Valley Dr | | | | | | | | | | |
| 6645 Laurel Hill Ct | 0.05 | 30 | R | | | From: 29-5764 Laurel Hill Rd | | | | | NA | | | NA | | 11/26/2014 |
| | | | | | | To: Cul-de-Sac | | | | | | | | | | |
| 6646 Terra Woods Dr | 0.09 | 1100 | R | | | From: 29-790 Alban Rd | | | | | NA | | | NA | | 12/15/2014 |
| | | | | | | To: 29-6647 Terra Grande Ave | | | | | | | | | | |
| 6647 Terra Grande Ave | 0.09 | 1000 | R | | | From: 29-638 Rolling Lane | | | | | NA | | | NA | | 12/15/2014 |
| 6647 Terra Grande Ave | 0.48 | 840 | R | | | From: 29-6736 Springfield Hills Dr | | | | | NA | | | NA | | 12/15/2014 |
| | | | | | | To: Cul-de-Sac | | | | | | | | | | |
| 6648 Chillum Ct | 0.12 | 140 | R | | | From: Cul-de-Sac | | | | | NA | | | NA | | 11/26/2014 |
| | | | | | | To: 29-6647 Terra Grande Ave | | | | | | | | | | |
| 6649 Glenville Ct | 0.11 | 120 | R | | | From: Cul-de-Sac | | | | | NA | | | NA | | 11/26/2014 |
| | | | | | | To: 29-6647 Terra Grande Ave | | | | | | | | | | |
| 6650 Randolph Ct | 0.09 | 60 | R | | | From: Cul-de-Sac | | | | | NA | | | NA | | 11/26/2014 |
| | | | | | | To: 29-2912 Randolph Dr | | | | | | | | | | |
| 6651 Kinross Cir | 0.23 | 1700 | R | | | From: 29-657 S. Centreville Rd | | | | | NA | | | NA | | 07/13/2005 |
| 6651 Kinross Cir | 0.04 | 1600 | R | | | From: 29-6652 Allness Lane | | | | | NA | | | NA | | 01/20/2015 |
| 6651 Kinross Cir | 0.08 | 1300 | R | | | From: 29-6653 Ravenscraig Ct | | | | | NA | | | NA | | 01/20/2015 |
| 6651 Kinross Cir | 0.70 | 1800 | R | | | From: 29-6658 Greenstone Way | | | | | NA | | | NA | | 07/13/2005 |
| | | | | | | To: 29-8381 E. Glen Taylor Lane | | | | | | | | | | |

Virginia Department of Transportation
Traffic Engineering Division
2018
Annual Average Daily Traffic Volume Estimates By Section of Route
Fairfax Maintenance Area

| Route | Length | AADT | QA | 4Tire | Bus | -----Truck----- | | | | QC | K Factor | QK | Dir Factor | AAWDT | QW | Year |
|-----------------------|--------|------|----|-------|-----|--|--------|--------|--------|----|-------------|----|---------------|-------|----|------------|
| | | | | | | 2Axle | 3+Axle | 1Trail | 2Trail | | | | | | | |
| Fairfax County | | | | | | | | | | | | | | | | |
| (6651) Kinross Cir | 0.59 | 1600 | R | | | From: 29-8381 E; Glen Taylor Lane To: 29-657 Centreville Rd | | | | | NA | | | NA | | 07/13/2005 |
| (6652) Allness Lane | 0.07 | 120 | R | | | From: Cul-de-Sac To: 29-6843 Dairy Lou Dr | | | | | NA | | | NA | | 11/26/2014 |
| (6652) Allness Lane | 0.15 | 620 | R | | | From: 29-6843 Dairy Lou Dr To: 29-6651 Kinross Cir | | | | | NA | | | NA | | 03/11/2009 |
| (6653) Ravenscraig Ct | 0.10 | 110 | R | | | From: Cul-de-Sac To: 29-6651 Kinross Cir | | | | | NA | | | NA | | 11/26/2014 |
| (6654) Kinross Ct | 0.04 | 45 | R | | | From: 29-6651 Kinross Cir To: Cul-de-Sac | | | | | NA | | | NA | | 11/26/2014 |
| (6655) Glendundee Dr | 0.13 | 440 | R | | | From: 29-6651 Kinross Cir To: 29-6656 Kirkwell Pl | | | | | NA | | | NA | | 07/13/2005 |
| (6656) Kirkwell Pl | 0.09 | 110 | R | | | From: Cul-de-Sac To: 29-6655 Glendundee Dr | | | | | NA | | | NA | | 11/26/2014 |
| (6656) Kirkwell Pl | 0.04 | 520 | R | | | From: 29-6655 Glendundee Dr To: 29-6657 Gordon Ct | | | | | NA | | | NA | | 07/13/2005 |
| (6656) Kirkwell Pl | 0.07 | 410 | R | | | From: 29-6657 Gordon Ct To: 29-6651 Kinross Cir | | | | | NA | | | NA | | 07/13/2005 |
| (6657) Gordon Ct | 0.05 | 70 | R | | | From: Cul-de-Sac To: 29-6656 Kirkwell Pl | | | | | NA | | | NA | | 11/26/2014 |
| (6658) Greenstone Way | 0.12 | 160 | R | | | From: 29-6651 Kinross Cir To: Cul-de-Sac | | | | | NA | | | NA | | 01/20/2015 |
| (6659) Greenstone Ct | 0.03 | 45 | R | | | From: Cul-de-Sac To: 29-6658 Greenstone Way | | | | | NA | | | NA | | 11/26/2014 |
| (6660) Kinbrace Rd | 0.07 | 310 | R | | | From: 29-6651 Kinross Cir To: 29-6661 Muirkirk Lane | | | | | NA | | | NA | | 08/22/2005 |
| (6661) Muirkirk Lane | 0.08 | 90 | R | | | From: Dead End To: 29-6660 Kinbrace Rd | | | | | NA | | | NA | | 11/26/2014 |
| (6661) Muirkirk Lane | 0.12 | 120 | R | | | From: 29-6660 Kinbrace Rd To: Cul-de-Sac | | | | | NA | | | NA | | 11/26/2014 |
| (6662) Grovemore Lane | 0.10 | 820 | R | | | From: 29-744 Hilltop Rd To: Cul-de-Sac | | | | | NA | | | NA | | 02/02/2015 |
| (6663) Hollybrook Pl | 0.14 | 70 | R | | | From: 29-671 Stuart Mill Rd To: Cul-de-Sac | | | | | NA | | | NA | | 05/26/2015 |
| (6664) Carterwood Dr | 0.19 | 280 | R | | | From: 29-5994 S, Aspen Hollow Way To: 29-6665 Marcus Ct | | | | | NA | | | NA | | 02/11/2009 |
| (6664) Carterwood Dr | 0.10 | 270 | R | | | From: 29-6665 Marcus Ct To: 0.10 ME 29-6665 | | | | | NA | | | NA | | 12/16/2014 |
| (6664) Carterwood Dr | 0.13 | 450 | R | | | From: 0.10 ME 29-6665 To: 29-5994 N, Aspen Hollow Way | | | | | NA | | | NA | | 05/15/2003 |

Virginia Department of Transportation
Traffic Engineering Division
2018
Annual Average Daily Traffic Volume Estimates By Section of Route
Fairfax Maintenance Area

| Route | Length | AADT | QA | 4Tire | Bus | -----Truck----- | | | | QC | K Factor | QK | Dir Factor | AAWDT | QW | Year |
|----------------------------|--------|------|----|-------|-----|-----------------|--------|--------|--------|----|-------------|----|---------------|-------|----|------------|
| | | | | | | 2Axle | 3+Axle | 1Trail | 2Trail | | | | | | | |
| Fairfax County | | | | | | | | | | | | | | | | |
| (6665) Marcus Ct | 0.10 | 110 | R | | | | | | | | NA | | | NA | | 11/26/2014 |
| | | | | | | | | | | | | | | | | |
| | | | | | | | | | | | | | | | | |
| (6666) Barnacle Pl | 0.07 | 80 | R | | | | | | | | NA | | | NA | | 11/26/2014 |
| | | | | | | | | | | | | | | | | |
| | | | | | | | | | | | | | | | | |
| (6667) Ballast Ct | 0.04 | 70 | R | | | | | | | | NA | | | NA | | 11/26/2014 |
| | | | | | | | | | | | | | | | | |
| | | | | | | | | | | | | | | | | |
| (6668) Chapel Hill Dr | 0.12 | 370 | R | | | | | | | | NA | | | NA | | 04/29/2003 |
| | | | | | | | | | | | | | | | | |
| | | | | | | | | | | | | | | | | |
| (6669) Gamid Dr | 0.13 | 80 | R | | | | | | | | NA | | | NA | | 12/10/2014 |
| | | | | | | | | | | | | | | | | |
| | | | | | | | | | | | | | | | | |
| (6670) O'Hara Pl | 0.04 | 50 | R | | | | | | | | NA | | | NA | | 12/06/2001 |
| | | | | | | | | | | | | | | | | |
| | | | | | | | | | | | | | | | | |
| (6671) Tara Heights Pl | 0.07 | 140 | R | | | | | | | | NA | | | NA | | 12/06/2001 |
| | | | | | | | | | | | | | | | | |
| | | | | | | | | | | | | | | | | |
| (6672) Newington Woods Dr | 0.15 | 590 | R | | | | | | | | NA | | | NA | | 12/06/2001 |
| | | | | | | | | | | | | | | | | |
| | | | | | | | | | | | | | | | | |
| (6672) Newington Woods Dr | 0.15 | 320 | R | | | | | | | | NA | | | NA | | 12/06/2001 |
| | | | | | | | | | | | | | | | | |
| | | | | | | | | | | | | | | | | |
| (6673) Middle Run Dr | 0.02 | 740 | R | | | | | | | | NA | | | NA | | 04/29/2003 |
| | | | | | | | | | | | | | | | | |
| | | | | | | | | | | | | | | | | |
| (6673) Middle Run Dr | 0.05 | 460 | R | | | | | | | | NA | | | NA | | 02/17/2009 |
| | | | | | | | | | | | | | | | | |
| | | | | | | | | | | | | | | | | |
| (6673) Middle Run Dr | 0.10 | 940 | R | | | | | | | | NA | | | NA | | 12/06/2001 |
| | | | | | | | | | | | | | | | | |
| | | | | | | | | | | | | | | | | |
| (6673) Middle Run Dr | 0.03 | 780 | R | | | | | | | | NA | | | NA | | 12/10/2014 |
| | | | | | | | | | | | | | | | | |
| | | | | | | | | | | | | | | | | |
| (6673) Middle Run Dr | 0.03 | 780 | R | | | | | | | | NA | | | NA | | 02/17/2009 |
| | | | | | | | | | | | | | | | | |
| | | | | | | | | | | | | | | | | |
| (6673) Middle Run Dr | 0.03 | 850 | R | | | | | | | | NA | | | NA | | 02/17/2009 |
| | | | | | | | | | | | | | | | | |
| | | | | | | | | | | | | | | | | |
| (6674) Wilson Woods Ct | 0.07 | 80 | R | | | | | | | | NA | | | NA | | 11/26/2014 |
| | | | | | | | | | | | | | | | | |
| | | | | | | | | | | | | | | | | |
| (6675) Tamar Woods Ct | 0.06 | 70 | R | | | | | | | | NA | | | NA | | 11/26/2014 |
| | | | | | | | | | | | | | | | | |
| | | | | | | | | | | | | | | | | |
| (6676) Herzell Woods Ct | 0.11 | 110 | R | | | | | | | | NA | | | NA | | 11/26/2014 |
| | | | | | | | | | | | | | | | | |
| | | | | | | | | | | | | | | | | |
| (6677) Monterey Estates Dr | 0.40 | 1100 | R | | | | | | | | NA | | | NA | | 03/11/2009 |
| | | | | | | | | | | | | | | | | |
| | | | | | | | | | | | | | | | | |
| (6678) Yukon Rd | 0.07 | 340 | R | | | | | | | | NA | | | NA | | 03/11/2009 |
| | | | | | | | | | | | | | | | | |
| | | | | | | | | | | | | | | | | |

Virginia Department of Transportation
Traffic Engineering Division
2018
Annual Average Daily Traffic Volume Estimates By Section of Route
Fairfax Maintenance Area

| Route | Length | AADT | QA | 4Tire | Bus | -----Truck----- | | | | QC | K Factor | QK | Dir Factor | AAWDT | QW | Year |
|-------------------------|--------|------|----|-------|-----|-----------------|--------|--------|--------|----|-------------|----|---------------|-------|----|------------|
| | | | | | | 2Axle | 3+Axle | 1Trail | 2Trail | | | | | | | |
| Fairfax County | | | | | | | | | | | | | | | | |
| 6679 New Carson Dr | 0.08 | 1100 | R | | | | | | | | NA | | NA | | | 03/11/2009 |
| | | | | | | | | | | | | | | | | |
| 6680 Ranleigh Manor Dr | 0.06 | 30 | R | | | | | | | | NA | | NA | | | 11/26/2014 |
| 6680 Ranleigh Manor Dr | 0.03 | 100 | R | | | | | | | | NA | | NA | | | 12/11/2014 |
| 6680 Ranleigh Manor Dr | 0.08 | 180 | R | | | | | | | | NA | | NA | | | 12/11/2014 |
| 6681 Clayborne House Ct | 0.07 | 40 | R | | | | | | | | NA | | NA | | | 11/26/2014 |
| 6682 Beresford Ct | 0.05 | 45 | R | | | | | | | | NA | | NA | | | 11/26/2014 |
| 6683 Village Green Dr | 0.28 | 1500 | R | | | | | | | | NA | | NA | | | 12/08/2014 |
| 6684 Welham Green Rd | 0.19 | 470 | R | | | | | | | | NA | | NA | | | 08/08/2018 |
| 6684 Welham Green Rd | 0.21 | 290 | R | | | | | | | | NA | | NA | | | 09/13/2005 |
| 6685 Warwickshire Dr | 0.08 | 90 | R | | | | | | | | NA | | NA | | | 11/26/2014 |
| 6685 Warwickshire Dr | 0.08 | 230 | R | | | | | | | | NA | | NA | | | 09/13/2005 |
| 6686 Warwickshire Ct | 0.06 | 40 | R | | | | | | | | NA | | NA | | | 11/26/2014 |
| 6687 Onion Patch Dr | 0.05 | 240 | R | | | | | | | | NA | | NA | | | 02/19/2009 |
| 6687 Onion Patch Dr | 0.20 | 70 | R | | | | | | | | NA | | NA | | | 12/15/2014 |
| 6687 Onion Patch Dr | 0.05 | 210 | R | | | | | | | | NA | | NA | | | 12/15/2014 |
| 6687 Onion Patch Dr | 0.05 | 490 | R | | | | | | | | NA | | NA | | | 03/03/2009 |
| 6687 Onion Patch Dr | 0.04 | 620 | R | | | | | | | | NA | | NA | | | 02/19/2009 |
| 6687 Onion Patch Dr | 0.05 | 950 | R | | | | | | | | NA | | NA | | | 02/19/2009 |
| 6688 Spanker Dr | 0.02 | 280 | R | | | | | | | | NA | | NA | | | 03/03/2009 |
| 6688 Spanker Dr | 0.19 | 730 | R | | | | | | | | NA | | NA | | | 04/29/2003 |
| 6689 Courageous Cir | 0.08 | 80 | R | | | | | | | | NA | | NA | | | 11/26/2014 |

Virginia Department of Transportation
Traffic Engineering Division
2018
Annual Average Daily Traffic Volume Estimates By Section of Route
Fairfax Maintenance Area

| Route | Length | AADT | QA | 4Tire | Bus | -----Truck----- | | | | QC | K Factor | QK | Dir Factor | AAWDT | QW | Year |
|------------------------|--------|------|----|-------|-----|-----------------|--------|--------|--------|----|-------------|----|---------------|-------|----|------------|
| | | | | | | 2Axle | 3+Axle | 1Trail | 2Trail | | | | | | | |
| Fairfax County | | | | | | | | | | | | | | | | |
| (6690) Halyard Pl | 0.04 | 60 | R | | | | | | | | NA | | NA | | | 11/26/2014 |
| | | | | | | | | | | | | | | | | |
| (6691) Backstay Ct | 0.03 | 50 | R | | | | | | | | NA | | NA | | | 11/26/2014 |
| (6692) Lynwood Hill Rd | 0.05 | 250 | R | | | | | | | | NA | | NA | | | 12/11/2014 |
| (6692) Lynwood Hill Rd | 0.11 | 500 | R | | | | | | | | NA | | NA | | | 12/11/2014 |
| (6693) Suffield Dr | 0.14 | 80 | R | | | | | | | | NA | | NA | | | 11/26/2014 |
| (6694) Aldebaran Dr | 0.17 | 110 | R | | | | | | | | NA | | NA | | | 11/26/2014 |
| (6694) Aldebaran Dr | 0.05 | 40 | R | | | | | | | | NA | | NA | | | 11/26/2014 |
| (6695) Ruxton Dr | 0.06 | 430 | R | | | | | | | | NA | | NA | | | 12/15/2014 |
| (6695) Ruxton Dr | 0.09 | 130 | R | | | | | | | | NA | | NA | | | 11/26/2014 |
| (6696) Lindside Way | 0.06 | 60 | R | | | | | | | | NA | | NA | | | 11/26/2014 |
| (6696) Lindside Way | 0.06 | 180 | R | | | | | | | | NA | | NA | | | 12/15/2014 |
| (6696) Lindside Way | 0.09 | 90 | R | | | | | | | | NA | | NA | | | 11/26/2014 |
| (6697) Lindside Pl | 0.04 | 40 | R | | | | | | | | NA | | NA | | | 11/26/2014 |
| (6698) Woodstown Dr | 0.04 | 40 | R | | | | | | | | NA | | NA | | | 11/26/2014 |
| (6698) Woodstown Dr | 0.05 | 410 | R | | | | | | | | NA | | NA | | | 12/15/2014 |
| (6698) Woodstown Dr | 0.09 | 320 | R | | | | | | | | NA | | NA | | | 12/15/2014 |
| (6698) Woodstown Dr | 0.07 | 100 | R | | | | | | | | NA | | NA | | | 11/26/2014 |
| (6699) Alvarado Ct | 0.05 | 60 | R | | | | | | | | NA | | NA | | | 11/26/2014 |
| (6700) Woodstown Ct | 0.04 | 100 | R | | | | | | | | NA | | NA | | | 11/26/2014 |
| (6701) Kingstream Dr | 0.06 | 600 | G | | | | | | | | NA | | 600 | G | | 2018 |
| (6701) Kingstream Dr | 0.10 | 490 | F | 97% | 2% | 1% | 1% | 0% | 0% | C | 0.136 | F | 0.612 | 520 | F | 2018 |

Virginia Department of Transportation
Traffic Engineering Division
2018
Annual Average Daily Traffic Volume Estimates By Section of Route
Fairfax Maintenance Area

| Route | Length | AADT | QA | 4Tire | Bus | -----Truck----- | | | | QC | K Factor | QK | Dir Factor | AAWDT | QW | Year | |
|-------------------------|--------|------|----|-------|-----|-------------------------------------|--------|--------|--------|----|-------------|----|---------------|-------|----|------------|--|
| | | | | | | 2Axle | 3+Axle | 1Trail | 2Trail | | | | | | | | |
| Fairfax County | | | | | | | | | | | | | | | | | |
| (6701) Kingstream Dr | 0.65 | 1700 | F | 98% | 1% | 0% | 0% | 0% | 0% | C | 0.167 | F | 0.6 | 1800 | F | 2018 | |
| | | | | | | From: 29-6704 W; Parkstream Terrace | | | | | | | | | | | |
| | | | | | | To: 29-6963 Kingstream Circle | | | | | | | | | | | |
| (6702) Streamvale Cir | 0.22 | 3900 | R | | | | | | | | NA | | | NA | | 07/18/2005 | |
| | | | | | | From: 29-6701 Kingstream Dr | | | | | | | | | | | |
| (6702) Streamvale Cir | 0.16 | 140 | R | | | | | | | | NA | | | NA | | 08/14/2018 | |
| | | | | | | From: 29-6703 Cassia St | | | | | | | | | | | |
| | | | | | | To: 29-6704 Parkstream Ter | | | | | | | | | | | |
| (6703) Cassia St | 0.05 | 1600 | R | | | | | | | | NA | | | NA | | 08/14/2018 | |
| | | | | | | From: 29-6701 Kingstream Dr | | | | | | | | | | | |
| (6703) Cassia St | 0.41 | 720 | R | | | | | | | | NA | | | NA | | 01/15/2015 | |
| | | | | | | From: 29-6702 Streamvale Cir | | | | | | | | | | | |
| | | | | | | To: Dead End | | | | | | | | | | | |
| (6704) Parkstream Ter | 0.28 | 100 | R | | | | | | | | NA | | | NA | | 01/15/2015 | |
| | | | | | | From: 29-6701 Kingstream Dr | | | | | | | | | | | |
| (6704) Parkstream Ter | 0.03 | 120 | R | | | | | | | | NA | | | NA | | 03/11/2015 | |
| | | | | | | From: 0.28 ME 29-6701 | | | | | | | | | | | |
| (6704) Parkstream Ter | 0.04 | 45 | R | | | | | | | | NA | | | NA | | 11/26/2014 | |
| | | | | | | From: 29-6702 Streamvale Cir | | | | | | | | | | | |
| | | | | | | To: Cul-de-Sac | | | | | | | | | | | |
| (6705) Jordan Lane | 0.21 | 120 | R | | | | | | | | NA | | | NA | | 08/17/2009 | |
| | | | | | | From: 29-602 Seneca Rd | | | | | | | | | | | |
| | | | | | | To: Cul-de-Sac | | | | | | | | | | | |
| (6706) Canterbury Rd | 0.57 | 370 | R | | | | | | | | NA | | | NA | | 11/07/2001 | |
| | | | | | | From: Dead End | | | | | | | | | | | |
| (6706) Canterbury Rd | 0.28 | 890 | R | | | | | | | | NA | | | NA | | 11/01/2001 | |
| | | | | | | From: 29-6707 Native Dancer Ct | | | | | | | | | | | |
| | | | | | | To: SR 123 Ox Rd | | | | | | | | | | | |
| (6707) Native Dancer Ct | 0.09 | 80 | R | | | | | | | | NA | | | NA | | 11/07/2001 | |
| | | | | | | From: Cul-de-Sac | | | | | | | | | | | |
| | | | | | | To: 29-6706 Canterbury Rd | | | | | | | | | | | |
| (6708) Scenic View Ter | 0.28 | 220 | R | | | | | | | | NA | | | NA | | 02/10/2015 | |
| | | | | | | From: Cul-de-Sac | | | | | | | | | | | |
| | | | | | | To: 29-743 Carpers Farm Way | | | | | | | | | | | |
| (6709) Carpers Farm Ct | 0.17 | 80 | R | | | | | | | | NA | | | NA | | 11/26/2014 | |
| | | | | | | From: Cul-de-Sac | | | | | | | | | | | |
| | | | | | | To: 29-743 Carpers Farm Way | | | | | | | | | | | |
| (6710) Shallow Ford Rd | 0.03 | 440 | R | | | | | | | | NA | | | NA | | 08/14/2018 | |
| | | | | | | From: 29-7830 Misty Water Dr | | | | | | | | | | | |
| (6710) Shallow Ford Rd | 0.34 | 620 | R | | | | | | | | NA | | | NA | | 08/14/2018 | |
| | | | | | | From: SR 228 Dranesville Rd | | | | | | | | | | | |
| (6710) Shallow Ford Rd | 0.12 | 370 | R | | | | | | | | NA | | | NA | | 08/14/2018 | |
| | | | | | | From: 29-6225 Butter Churn Dr | | | | | | | | | | | |
| (6710) Shallow Ford Rd | 0.11 | 360 | R | | | | | | | | NA | | | NA | | 08/14/2018 | |
| | | | | | | From: 29-6711 Cold Harbor Dr | | | | | | | | | | | |
| | | | | | | To: 29-6225 Butter Churn Rd | | | | | | | | | | | |
| (6711) Cold Harbor Dr | 0.05 | 130 | R | | | | | | | | NA | | | NA | | 08/14/2018 | |
| | | | | | | From: 29-6710 Shallow Ford Rd | | | | | | | | | | | |
| | | | | | | To: 29-6712 Cold Harbor Ct | | | | | | | | | | | |
| (6712) Cold Harbor Ct | 0.05 | 50 | R | | | | | | | | NA | | | NA | | 11/26/2014 | |
| | | | | | | From: Dead End | | | | | | | | | | | |
| (6712) Cold Harbor Ct | 0.06 | 70 | R | | | | | | | | NA | | | NA | | 11/26/2014 | |
| | | | | | | From: 29-6711 Cold Harbor Dr | | | | | | | | | | | |
| | | | | | | To: Dead End | | | | | | | | | | | |

Virginia Department of Transportation
Traffic Engineering Division
2018
Annual Average Daily Traffic Volume Estimates By Section of Route
Fairfax Maintenance Area

| Route | Length | AADT | QA | 4Tire | Bus | -----Truck----- | | | | QC | K Factor | QK | Dir Factor | AAWDT | QW | Year |
|-------------------------|--------|------|----|-------|-----|-----------------|--------|--------|--------|----|-------------|----|---------------|-------|----|------------|
| | | | | | | 2Axle | 3+Axle | 1Trail | 2Trail | | | | | | | |
| Fairfax County | | | | | | | | | | | | | | | | |
| 6713 Sunset Pl | 0.06 | 80 | R | | | | | | | | NA | | | NA | | 05/12/2003 |
| | | | | | | | | | | | | | | | | |
| 6714 Whitewood Lane | 0.05 | 70 | R | | | | | | | | NA | | | NA | | 11/26/2014 |
| 6714 Whitewood Lane | 0.15 | 230 | R | | | | | | | | NA | | | NA | | 02/09/2015 |
| 6714 Whitewood Lane | 0.07 | 70 | R | | | | | | | | NA | | | NA | | 11/26/2014 |
| 6715 Firewood Ct | 0.10 | 110 | R | | | | | | | | NA | | | NA | | 11/26/2014 |
| 6716 Colvin Forest Dr | 0.15 | 120 | R | | | | | | | | NA | | | NA | | 11/26/2014 |
| 6716 Colvin Forest Dr | 0.11 | 310 | R | | | | | | | | NA | | | NA | | 08/31/2005 |
| 6716 Colvin Forest Dr | 0.05 | 330 | R | | | | | | | | NA | | | NA | | 08/31/2005 |
| 6716 Colvin Forest Dr | 0.03 | 360 | R | | | | | | | | NA | | | NA | | 08/31/2005 |
| 6716 Colvin Forest Dr | 0.12 | 360 | R | | | | | | | | NA | | | NA | | 03/09/2009 |
| 6717 Mill Wheel Lane | 0.13 | 80 | R | | | | | | | | NA | | | NA | | 11/26/2014 |
| 6718 Chestnut Oak Ct | 0.05 | 30 | R | | | | | | | | NA | | | NA | | 11/26/2014 |
| 6719 Wandering Creek Rd | 0.05 | 70 | R | | | | | | | | NA | | | NA | | 11/26/2014 |
| 6720 Executive Park Ave | 0.18 | 3300 | R | | | | | | | | NA | | | NA | | 02/26/2009 |
| 6721 Broad Branch Ct | 0.17 | 150 | R | | | | | | | | NA | | | NA | | 11/26/2014 |
| 6722 Goldfield Lane | 0.04 | 80 | R | | | | | | | | NA | | | NA | | 11/26/2014 |
| 6722 Goldfield Lane | 0.18 | 280 | R | | | | | | | | NA | | | NA | | 02/19/2009 |
| 6723 Kenwood Ave | 0.05 | 140 | R | | | | | | | | NA | | | NA | | 01/02/2002 |
| 6723 Kenwood Ave | 0.04 | 210 | R | | | | | | | | NA | | | NA | | 12/15/2014 |
| 6723 Kenwood Ave | 0.09 | 320 | R | | | | | | | | NA | | | NA | | 12/15/2014 |
| 6723 Kenwood Ave | 0.08 | 560 | R | | | | | | | | NA | | | NA | | 12/15/2014 |

Virginia Department of Transportation
Traffic Engineering Division
2018
Annual Average Daily Traffic Volume Estimates By Section of Route
Fairfax Maintenance Area

| Route | Length | AADT | QA | 4Tire | Bus | -----Truck----- | | | | QC | K Factor | QK | Dir Factor | AAWDT | QW | Year |
|-----------------------------|--------|------|----|-------|-----|-----------------|--------|--------|--------|----|-------------|----|---------------|-------|----|------------|
| | | | | | | 2Axle | 3+Axle | 1Trail | 2Trail | | | | | | | |
| Fairfax County | | | | | | | | | | | | | | | | |
| (6723) Kenwood Ave | 0.10 | 760 | R | | | | | | | | NA | | | NA | | 12/15/2014 |
| | | | | | | | | | | | | | | | | |
| (6724) Gregory Ct | 0.08 | 80 | R | | | | | | | | NA | | | NA | | 11/26/2014 |
| (6725) Haislip Lane | 0.01 | 10 | R | | | | | | | | NA | | | NA | | 11/26/2014 |
| (6725) Haislip Lane | 0.10 | 50 | R | | | | | | | | NA | | | NA | | 12/08/2014 |
| (6726) Rio Vista Dr | 0.01 | 2 | R | | | | | | | | NA | | | NA | | 08/07/2000 |
| (6727) Heron Dr | 0.08 | 130 | R | | | | | | | | NA | | | NA | | 01/20/2015 |
| (6728) Ashcomb Ct | 0.05 | 70 | R | | | | | | | | NA | | | NA | | 11/26/2014 |
| (6730) Edgecomb Ct | 0.04 | 50 | R | | | | | | | | NA | | | NA | | 11/26/2014 |
| (6731) Vaden Dr | 0.21 | 810 | R | | | | | | | | NA | | | NA | | 05/28/2015 |
| (6732) Northedge Dr | 0.59 | 1400 | R | | | | | | | | NA | | | NA | | 05/13/2003 |
| (6733) Northedge Ct | 0.08 | 490 | R | | | | | | | | NA | | | NA | | 12/03/2001 |
| (6734) Scott St | 0.22 | 370 | R | | | | | | | | NA | | | NA | | 12/03/2001 |
| (6734) Scott St | 0.59 | 710 | R | | | | | | | | NA | | | NA | | 05/13/2003 |
| (6735) Lakeland Valley Dr | 0.19 | 770 | R | | | | | | | | NA | | | NA | | 12/03/2001 |
| (6736) Springfield Hills Dr | 0.27 | 620 | R | | | | | | | | NA | | | NA | | 05/06/2003 |
| (6737) Hornbuckle Dr | 0.12 | 120 | R | | | | | | | | NA | | | NA | | 11/26/2014 |
| (6738) Holly Blossom Ct | 0.09 | 60 | R | | | | | | | | NA | | | NA | | 11/26/2014 |
| (6738) Holly Blossom Ct | 0.15 | 90 | R | | | | | | | | NA | | | NA | | 11/26/2014 |
| (6739) Saugus Ct | 0.04 | 70 | R | | | | | | | | NA | | | NA | | 11/26/2014 |

Virginia Department of Transportation
Traffic Engineering Division
2018
Annual Average Daily Traffic Volume Estimates By Section of Route
Fairfax Maintenance Area

| Route | Length | AADT | QA | 4Tire | Bus | -----Truck----- | | | | QC | K Factor | QK | Dir Factor | AAWDT | QW | Year |
|----------------------------|--------|------|----|-------|-----|-----------------|--------|--------|--------|----|-------------|----|---------------|-------|----|------------|
| | | | | | | 2Axle | 3+Axle | 1Trail | 2Trail | | | | | | | |
| Fairfax County | | | | | | | | | | | | | | | | |
| (6740) Faulkner Dr | 0.06 | 260 | R | | | | | | | | NA | | | NA | | 03/09/2009 |
| | | | | | | | | | | | | | | | | |
| | | | | | | | | | | | | | | | | |
| (6741) Fox Glen Dr | 0.27 | 90 | R | | | | | | | | NA | | | NA | | 01/28/2015 |
| | | | | | | | | | | | | | | | | |
| | | | | | | | | | | | | | | | | |
| (6742) 6th Rd | 0.05 | 60 | R | | | | | | | | NA | | | NA | | 11/26/2014 |
| | | | | | | | | | | | | | | | | |
| | | | | | | | | | | | | | | | | |
| (6742) 6th Rd | 0.03 | 750 | R | | | | | | | | NA | | | NA | | 02/26/2009 |
| | | | | | | | | | | | | | | | | |
| | | | | | | | | | | | | | | | | |
| (6743) Merritt Place | 0.16 | 110 | R | | | | | | | | NA | | | NA | | 11/26/2014 |
| | | | | | | | | | | | | | | | | |
| | | | | | | | | | | | | | | | | |
| (6744) Victoria Farms Lane | 0.28 | 170 | R | | | | | | | | NA | | | NA | | 05/21/2015 |
| | | | | | | | | | | | | | | | | |
| | | | | | | | | | | | | | | | | |
| (6744) Victoria Farms Lane | 0.21 | 520 | R | | | | | | | | NA | | | NA | | 08/30/2005 |
| | | | | | | | | | | | | | | | | |
| | | | | | | | | | | | | | | | | |
| (6745) Country View Ct | 0.13 | 30 | R | | | | | | | | NA | | | NA | | 11/26/2014 |
| | | | | | | | | | | | | | | | | |
| | | | | | | | | | | | | | | | | |
| (6746) Brookmay Ct | 0.04 | 40 | R | | | | | | | | NA | | | NA | | 11/26/2014 |
| | | | | | | | | | | | | | | | | |
| | | | | | | | | | | | | | | | | |
| (6747) Birch Pond Lane | 0.10 | 140 | R | | | | | | | | NA | | | NA | | 08/16/2001 |
| | | | | | | | | | | | | | | | | |
| | | | | | | | | | | | | | | | | |
| (6748) Glenridge Ct | 0.19 | 140 | R | | | | | | | | NA | | | NA | | 11/26/2014 |
| | | | | | | | | | | | | | | | | |
| | | | | | | | | | | | | | | | | |
| (6749) Falmead Rd | 0.10 | 1000 | R | | | | | | | | NA | | | NA | | 05/26/2015 |
| | | | | | | | | | | | | | | | | |
| | | | | | | | | | | | | | | | | |
| (6750) Logwood Lane | 0.27 | 140 | R | | | | | | | | NA | | | NA | | 12/08/2014 |
| | | | | | | | | | | | | | | | | |
| | | | | | | | | | | | | | | | | |
| (6752) Loran Ct | 0.11 | 80 | R | | | | | | | | NA | | | NA | | 11/26/2014 |
| | | | | | | | | | | | | | | | | |
| | | | | | | | | | | | | | | | | |
| (6753) Willow Branch Ct | 0.06 | 40 | R | | | | | | | | NA | | | NA | | 11/26/2014 |
| | | | | | | | | | | | | | | | | |
| | | | | | | | | | | | | | | | | |
| (6754) Spring Branch Dr | 0.06 | 40 | R | | | | | | | | NA | | | NA | | 11/26/2014 |
| | | | | | | | | | | | | | | | | |
| | | | | | | | | | | | | | | | | |
| (6754) Spring Branch Dr | 0.19 | 140 | R | | | | | | | | NA | | | NA | | 11/26/2014 |
| | | | | | | | | | | | | | | | | |
| | | | | | | | | | | | | | | | | |
| (6756) Woodstone Pl | 0.17 | 530 | R | | | | | | | | NA | | | NA | | 01/24/2017 |
| | | | | | | | | | | | | | | | | |
| | | | | | | | | | | | | | | | | |
| (6757) Blue Slate Ct | 0.05 | 80 | R | | | | | | | | NA | | | NA | | 05/19/2003 |
| | | | | | | | | | | | | | | | | |
| | | | | | | | | | | | | | | | | |

Virginia Department of Transportation
Traffic Engineering Division
2018
Annual Average Daily Traffic Volume Estimates By Section of Route
Fairfax Maintenance Area

| Route | Length | AADT | QA | 4Tire | Bus | -----Truck----- | | | | QC | K Factor | QK | Dir Factor | AAWDT | QW | Year |
|---------------------------|--------|------|----|-------|-----|-----------------|--------|--------|--------|----|-------------|----|---------------|-------|----|------------|
| | | | | | | 2Axle | 3+Axle | 1Trail | 2Trail | | | | | | | |
| Fairfax County | | | | | | | | | | | | | | | | |
| (6758) Roundhouse Rd | 0.10 | 90 | R | | | | | | | | NA | | | NA | | 11/26/2014 |
| | | | | | | | | | | | | | | | | |
| (6759) Dunleigh Dr | 0.51 | 420 | R | | | | | | | | NA | | | NA | | 01/24/2002 |
| (6759) Dunleigh Dr | 0.04 | 820 | R | | | | | | | | NA | | | NA | | 02/10/2009 |
| (6759) Dunleigh Dr | 0.05 | 880 | R | | | | | | | | NA | | | NA | | 12/17/2014 |
| (6759) Dunleigh Dr | 0.27 | 1200 | R | | | | | | | | NA | | | NA | | 12/17/2014 |
| (6760) MacMahon Dr | 0.05 | 250 | R | | | | | | | | NA | | | NA | | 02/10/2009 |
| (6761) Dunleigh Ct | 0.07 | 110 | R | | | | | | | | NA | | | NA | | 01/23/2002 |
| (6762) Dunleigh Glen Lane | 0.06 | 50 | R | | | | | | | | NA | | | NA | | 01/23/2002 |
| (6762) Dunleigh Glen Lane | 0.11 | 140 | R | | | | | | | | NA | | | NA | | 01/23/2002 |
| (6763) Regency Forest Dr | 0.19 | 45 | R | | | | | | | | NA | | | NA | | 11/26/2014 |
| (6763) Crossing Gate Way | 0.14 | 70 | R | | | | | | | | NA | | | NA | | 11/26/2014 |
| (6764) Briarbush Way | 0.04 | 50 | R | | | | | | | | NA | | | NA | | 11/26/2014 |
| (6765) Brown Ct | 0.07 | 90 | R | | | | | | | | NA | | | NA | | 11/26/2014 |
| (6766) Shaw Park Ct | 0.07 | 40 | R | | | | | | | | NA | | | NA | | 11/26/2014 |
| (6767) Backlash Ct | 0.05 | 45 | R | | | | | | | | NA | | | NA | | 11/26/2014 |
| (6768) Roundabout Way | 0.05 | 40 | R | | | | | | | | NA | | | NA | | 11/29/2001 |
| (6768) Roundabout Way | 0.13 | 370 | R | | | | | | | | NA | | | NA | | 03/03/2009 |
| (6768) Roundabout Way | 0.22 | 450 | R | | | | | | | | NA | | | NA | | 02/17/2009 |
| (6769) Ships Curve Lane | 0.02 | 180 | R | | | | | | | | NA | | | NA | | 11/29/2001 |
| (6769) Ships Curve Lane | 0.30 | 130 | R | | | | | | | | NA | | | NA | | 05/20/2003 |
| (6770) Acorn Hill Dr | 0.03 | 30 | R | | | | | | | | NA | | | NA | | 08/15/2001 |

Virginia Department of Transportation
Traffic Engineering Division
2018
Annual Average Daily Traffic Volume Estimates By Section of Route
Fairfax Maintenance Area

| Route | Length | AADT | QA | 4Tire | Bus | -----Truck----- | | | | QC | K Factor | QK | Dir Factor | AAWDT | QW | Year |
|----------------------------|--------|------|----|-------|-----|--------------------------------|--------|--------|--------|----|-------------|----|---------------|-------|----|------------|
| | | | | | | 2Axle | 3+Axle | 1Trail | 2Trail | | | | | | | |
| Fairfax County | | | | | | | | | | | | | | | | |
| (6771) Sumacs St | 0.17 | 80 | R | | | From 29-5453 Cobb Hill Lane | | | | | NA | | | NA | | 03/25/2009 |
| | | | | | | To 29-5445 Foxvale Dr | | | | | | | | | | |
| (6772) Hill Park Dr | 0.06 | 4000 | R | | | From 29-637 Cinder Bed Rd | | | | | NA | | | NA | | 02/25/2009 |
| | | | | | | To 29-6773 Hill Park Ct | | | | | | | | | | |
| (6772) Hill Park Dr | 0.05 | 2600 | R | | | From 0.05 ME 29-6773 | | | | | NA | | | NA | | 12/08/2014 |
| | | | | | | To 29-7569 Kincannon Pl | | | | | | | | | | |
| (6772) Hill Park Dr | 0.16 | 2600 | R | | | From 29-6772 Hill Park Dr | | | | | NA | | | NA | | 02/14/2017 |
| | | | | | | To Cul-de-Sac | | | | | | | | | | |
| (6774) Woodland Glen Ct | 0.04 | 30 | R | | | From 29-5785 Batten Hollow Rd | | | | | NA | | | NA | | 11/26/2014 |
| | | | | | | To Cul-de-Sac | | | | | | | | | | |
| (6775) Cheddar Dr | 0.08 | 200 | R | | | From 29-5785 Batten Hollow Rd | | | | | NA | | | NA | | 03/10/2009 |
| | | | | | | To 29-8173 Brookhill Lane | | | | | | | | | | |
| (6776) Gilbertson Rd | 0.30 | 80 | R | | | From 29-5987 Red Spruce Rd | | | | | NA | | | NA | | 03/05/2009 |
| | | | | | | To 29-5987 Red Spruce Rd | | | | | | | | | | |
| (6777) Country Squire Lane | 0.05 | 240 | R | | | From 29-5984 Cotton Farm Rd | | | | | NA | | | NA | | 09/22/2001 |
| | | | | | | To 29-6778 Wheatfield Ct | | | | | | | | | | |
| (6777) Country Squire Lane | 0.08 | 160 | R | | | From Cul-de-Sac | | | | | NA | | | NA | | 09/22/2001 |
| | | | | | | To 29-6777 Country Squire Lane | | | | | | | | | | |
| (6778) Wheatfield Ct | 0.12 | 150 | R | | | From Cul-de-Sac | | | | | NA | | | NA | | 08/14/2001 |
| | | | | | | To Cul-de-Sac | | | | | | | | | | |
| (6779) Gentle Lane | 0.22 | 400 | R | | | From Cul-de-Sac | | | | | NA | | | NA | | 06/02/2003 |
| | | | | | | To 29-7260 Fallen Tree Ct | | | | | | | | | | |
| (6779) Gentle Lane | 0.37 | 200 | R | | | From 29-891 N, Florence Lane | | | | | NA | | | NA | | 03/16/2009 |
| | | | | | | To 29-891 Florence Lane | | | | | | | | | | |
| (6780) Wooden Valley Ct | 0.09 | 100 | R | | | From Cul-de-Sac | | | | | NA | | | NA | | 07/15/2009 |
| | | | | | | To 29-709 Tobin Rd | | | | | | | | | | |
| (6781) Monarch Lane | 0.24 | 1300 | R | | | From 29-6785 Broken Arrow Ct | | | | | NA | | | NA | | 03/09/2009 |
| | | | | | | To 29-3565 Beverly Dr | | | | | | | | | | |
| (6781) Monarch Lane | 0.51 | 260 | R | | | From Cul-de-Sac | | | | | NA | | | NA | | 05/26/2015 |
| | | | | | | To 29-6781 Monarch Lane | | | | | | | | | | |
| (6782) Sevan Ct | 0.08 | 110 | R | | | From Cul-de-Sac | | | | | NA | | | NA | | 11/26/2014 |
| | | | | | | To 29-6781 Monarch Lane | | | | | | | | | | |
| (6783) Nicole Ct | 0.09 | 80 | R | | | From Cul-de-Sac | | | | | NA | | | NA | | 11/26/2014 |
| | | | | | | To 29-6784 Taleen Ct | | | | | | | | | | |
| (6783) Nicole Ct | 0.06 | 230 | R | | | From 29-6781 Monarch Lane | | | | | NA | | | NA | | 05/26/2015 |
| | | | | | | To Cul-de-Sac | | | | | | | | | | |
| (6784) Taleen Ct | 0.13 | 130 | R | | | From Cul-de-Sac | | | | | NA | | | NA | | 11/26/2014 |
| | | | | | | To 29-6783 Nicole Ct | | | | | | | | | | |

Virginia Department of Transportation
Traffic Engineering Division
2018
Annual Average Daily Traffic Volume Estimates By Section of Route
Fairfax Maintenance Area

| Route | Length | AADT | QA | 4Tire | Bus | -----Truck----- | | | | QC | K Factor | QK | Dir Factor | AAWDT | QW | Year |
|---------------------------|--------|------|----|-------|-----|----------------------------------|--------|--------|--------|----|-------------|----|---------------|-------|----|------------|
| | | | | | | 2Axle | 3+Axle | 1Trail | 2Trail | | | | | | | |
| Fairfax County | | | | | | | | | | | | | | | | |
| (6785) Broken Arrow Ct | 0.10 | 170 | R | | | From: 29-6781 Monarch Lane | | | | | NA | | | NA | | 05/26/2015 |
| | | | | | | To: Cul-de-Sac | | | | | | | | | | |
| (6786) Broken Knife Ct | 0.07 | 60 | R | | | From: Cul-de-Sac | | | | | NA | | | NA | | 11/26/2014 |
| | | | | | | To: 29-6785 Broken Arrow Ct | | | | | | | | | | |
| (6787) Ararat Ct | 0.12 | 100 | R | | | From: Dead End | | | | | NA | | | NA | | 11/26/2014 |
| (6787) Ararat Ct | 0.07 | 100 | R | | | From: 29-6781 Monarch Lane | | | | | NA | | | NA | | 11/26/2014 |
| | | | | | | To: Cul-de-Sac | | | | | | | | | | |
| (6788) Van Ct | 0.06 | 90 | R | | | From: 29-6781 Monarch Lane | | | | | NA | | | NA | | 11/26/2014 |
| | | | | | | To: Cul-de-Sac | | | | | | | | | | |
| (6789) Hunting Crest Lane | 0.28 | 410 | R | | | From: 29-674 Hunter Mill Rd | | | | | NA | | | NA | | 08/30/2005 |
| (6789) Hunting Crest Lane | 0.11 | 30 | R | | | From: 29-6790 Brookmeade Pl | | | | | NA | | | NA | | 11/26/2014 |
| | | | | | | To: Cul-de-Sac | | | | | | | | | | |
| (6790) Brookmeade Pl | 0.16 | 70 | R | | | From: 29-6789 Hunting Crest Lane | | | | | NA | | | NA | | 11/29/2014 |
| | | | | | | To: Cul-de-Sac | | | | | | | | | | |
| (6791) Stokley Way | 0.04 | 60 | R | | | From: Cul-de-Sac | | | | | NA | | | NA | | 11/29/2014 |
| (6791) Stokley Way | 0.05 | 250 | R | | | From: 29-6794 Kilby Glen Dr | | | | | NA | | | NA | | 03/25/2009 |
| (6791) Stokley Way | 0.14 | 620 | R | | | From: 29-6792 Robnel Pl | | | | | NA | | | NA | | 08/30/2005 |
| | | | | | | To: SR 7; FR-759 | | | | | | | | | | |
| (6792) Robnel Pl | 0.14 | 250 | R | | | From: 29-678 Atwood Rd | | | | | NA | | | NA | | 02/18/2009 |
| (6792) Robnel Pl | 0.04 | 360 | R | | | From: 0.14 ME 29-678 | | | | | NA | | | NA | | 08/30/2005 |
| (6792) Robnel Pl | 0.06 | 230 | R | | | From: 29-6791 Stokley Way | | | | | NA | | | NA | | 08/30/2005 |
| (6792) Robnel Pl | 0.12 | 100 | R | | | From: 29-6793 Vanetta Lane | | | | | NA | | | NA | | 11/29/2014 |
| | | | | | | To: Cul-de-Sac | | | | | | | | | | |
| (6793) Vanetta Lane | 0.08 | 70 | R | | | From: 29-6792 Robnel Pl | | | | | NA | | | NA | | 11/29/2014 |
| | | | | | | To: Cul-de-Sac | | | | | | | | | | |
| (6794) Kilby Glen Dr | 0.20 | 140 | R | | | From: 29-6791 Stokley Way | | | | | NA | | | NA | | 11/29/2014 |
| | | | | | | To: Cul-de-Sac | | | | | | | | | | |
| (6795) Bethnal Ct | 0.30 | 380 | R | | | From: Dead End | | | | | NA | | | NA | | 12/09/2014 |
| (6795) Bethnal Ct | 0.09 | 90 | R | | | From: 29-6796 Bethnal Pl | | | | | NA | | | NA | | 11/29/2014 |
| | | | | | | To: Cul-de-Sac | | | | | | | | | | |
| (6796) Bethnal Pl | 0.06 | 220 | R | | | From: 29-10246 | | | | | NA | | | NA | | 12/09/2014 |
| | | | | | | To: 29-6795 Bethnal Ct | | | | | | | | | | |
| (6797) Nathaniel Lane | 0.07 | 230 | R | | | From: 29-3233 Evers Dr | | | | | NA | | | NA | | 12/09/2014 |
| | | | | | | To: 29-6798 Mary Ellen Ct | | | | | | | | | | |

Virginia Department of Transportation
Traffic Engineering Division
2018
Annual Average Daily Traffic Volume Estimates By Section of Route
Fairfax Maintenance Area

| Route | Length | AADT | QA | 4Tire | Bus | -----Truck----- | | | | QC | K Factor | QK | Dir Factor | AAWDT | QW | Year |
|-----------------------|--------|-------|----|-------|-----|------------------------------|--------|--------|--------|----|-------------|----|---------------|-------|----|------------|
| | | | | | | 2Axle | 3+Axle | 1Trail | 2Trail | | | | | | | |
| Fairfax County | | | | | | | | | | | | | | | | |
| (6797) Nathaniel Lane | 0.03 | 10 | R | | | From: 29-6798 Mary Ellen Ct | | | | | NA | | | NA | | 11/29/2014 |
| | | | | | | To: Dead End | | | | | | | | | | |
| (6798) Mary Ellen Ct | 0.08 | 70 | R | | | From: Dead End | | | | | NA | | | NA | | 11/29/2014 |
| | | | | | | To: 29-6797 Nathaniel Lane | | | | | | | | | | |
| (6798) Mary Ellen Ct | 0.13 | 110 | R | | | From: 29-6797 Nathaniel Lane | | | | | NA | | | NA | | 11/29/2014 |
| | | | | | | To: Cul-de-Sac | | | | | | | | | | |
| (6799) | 0.07 | 20 | R | | | From: Dead End | | | | | NA | | | NA | | 1986 |
| | | | | | | To: 29-644 Old Keene Mill Rd | | | | | | | | | | |
| (6800) Boston Blvd | 0.26 | 1500 | R | | | From: Cul-de-Sac | | | | | NA | | | NA | | 12/09/2014 |
| | | | | | | To: 29-7316 Research Way | | | | | | | | | | |
| (6800) Boston Blvd | 0.41 | 10000 | R | | | From: 29-7316 Research Way | | | | | NA | | | NA | | 03/03/2009 |
| | | | | | | To: 29-4502 Fullerton Rd | | | | | | | | | | |
| (6801) Grainger Ct | 0.08 | 430 | R | | | From: 29-6800 Boston Blvd | | | | | NA | | | NA | | 12/09/2014 |
| | | | | | | To: Cul-de-Sac | | | | | | | | | | |
| (6802) Hatmark St | 0.04 | 45 | R | | | From: Cul-de-Sac | | | | | NA | | | NA | | 11/29/2014 |
| | | | | | | To: 29-6803 Hatmark Ct | | | | | | | | | | |
| (6802) Hatmark St | 0.08 | 190 | R | | | From: 29-6803 Hatmark Ct | | | | | NA | | | NA | | 02/02/2015 |
| | | | | | | To: 29-673 Lawyers Rd | | | | | | | | | | |
| (6803) Hatmark Ct | 0.07 | 90 | R | | | From: 29-6802 Hatmark St | | | | | NA | | | NA | | 11/29/2014 |
| | | | | | | To: Cul-de-Sac | | | | | | | | | | |
| (6804) Leighfield St | 0.32 | 210 | R | | | From: 29-4831 Poplar Tree Rd | | | | | NA | | | NA | | 03/04/2009 |
| | | | | | | To: 29-4646 Lee Corner Rd | | | | | | | | | | |
| (6805) Essex Ct | 0.05 | 80 | R | | | From: Cul-de-Sac | | | | | NA | | | NA | | 01/02/2002 |
| | | | | | | To: 29-6723 Kenwood Ave | | | | | | | | | | |
| (6806) Lamese Ct | 0.08 | 130 | R | | | From: 29-6723 Kenwood Ave | | | | | NA | | | NA | | 01/02/2002 |
| | | | | | | To: Cul-de-Sac | | | | | | | | | | |
| (6807) Tiburon Ct | 0.04 | 90 | R | | | From: 29-6723 Kenwood Ave | | | | | NA | | | NA | | 01/02/2002 |
| | | | | | | To: Cul-de-Sac | | | | | | | | | | |
| (6808) Park View Ct | 0.04 | 70 | R | | | From: Dead End | | | | | NA | | | NA | | 11/02/2002 |
| | | | | | | To: 29-6723 Kenwood Ave | | | | | | | | | | |
| (6808) Park View Ct | 0.04 | 80 | R | | | From: 29-6723 Kenwood Ave | | | | | NA | | | NA | | 11/02/2002 |
| | | | | | | To: Dead End | | | | | | | | | | |
| (6809) Phillip Ct | 0.18 | 280 | R | | | From: Cul-de-Sac | | | | | NA | | | NA | | 01/02/2002 |
| | | | | | | To: 29-6723 Kenwood Ave | | | | | | | | | | |
| (6810) Daffodil Ct | 0.09 | 120 | R | | | From: 29-6012 Petunia St | | | | | NA | | | NA | | 11/29/2014 |
| | | | | | | To: Cul-de-Sac | | | | | | | | | | |
| (6811) Carnation Ct | 0.11 | 120 | R | | | From: 29-6013 Flax St | | | | | NA | | | NA | | 11/29/2014 |
| | | | | | | To: Cul-de-Sac | | | | | | | | | | |
| (6812) Crayford Ct | 0.06 | 80 | R | | | From: Cul-de-Sac | | | | | NA | | | NA | | 10/29/2001 |
| | | | | | | To: 29-6405 Crayford St | | | | | | | | | | |

Virginia Department of Transportation
Traffic Engineering Division
2018
Annual Average Daily Traffic Volume Estimates By Section of Route
Fairfax Maintenance Area

| Route | Length | AADT | QA | 4Tire | Bus | -----Truck----- | | | | QC | K Factor | QK | Dir Factor | AAWDT | QW | Year |
|------------------------|--------|-------|----|-------|-----|-----------------|--------|--------|--------|----|-------------|----|---------------|-------|----|------------|
| | | | | | | 2Axle | 3+Axle | 1Trail | 2Trail | | | | | | | |
| Fairfax County | | | | | | | | | | | | | | | | |
| 6813 Debra Spradlin Ct | 0.21 | 340 | R | | | | | | | | NA | | | NA | | 10/29/2001 |
| | | | | | | | | | | | | | | | | |
| 6814 Sara Alyce Ct | 0.10 | 150 | R | | | | | | | | NA | | | NA | | 10/29/2001 |
| | | | | | | | | | | | | | | | | |
| 6815 Faith Ct | 0.01 | 10 | R | | | | | | | | NA | | | NA | | 11/29/2014 |
| | | | | | | | | | | | | | | | | |
| 6815 Faith Ct | 0.08 | 100 | R | | | | | | | | NA | | | NA | | 11/29/2014 |
| | | | | | | | | | | | | | | | | |
| 6816 Oak Falls Ct | 0.12 | 40 | R | | | | | | | | NA | | | NA | | 11/29/2014 |
| | | | | | | | | | | | | | | | | |
| 6817 Parsons Grove | 0.05 | 60 | R | | | | | | | | NA | | | NA | | 11/29/2014 |
| | | | | | | | | | | | | | | | | |
| 6818 Abbey Glen Ct | 0.21 | 60 | R | | | | | | | | NA | | | NA | | 11/29/2014 |
| | | | | | | | | | | | | | | | | |
| 6819 Franklin Farm Rd | 0.45 | 15000 | F | 98% | 1% | 0% | 0% | 0% | 0% | F | 0.087 | F | 0.55 | 16000 | F | 2018 |
| | | | | | | | | | | | | | | | | |
| 6819 Franklin Farm Rd | 0.09 | 14000 | F | 98% | 1% | 0% | 0% | 0% | 0% | F | 0.085 | F | 0.533 | 15000 | F | 2018 |
| | | | | | | | | | | | | | | | | |
| 6819 Franklin Farm Rd | 0.46 | 15000 | F | 98% | 1% | 0% | 0% | 0% | 0% | F | 0.086 | F | 0.522 | 16000 | F | 2018 |
| | | | | | | | | | | | | | | | | |
| 6819 Franklin Farm Rd | 0.56 | 6300 | F | 98% | 1% | 0% | 0% | 0% | 0% | F | 0.101 | F | 0.581 | 6700 | F | 2018 |
| | | | | | | | | | | | | | | | | |
| 6819 Franklin Farm Rd | 0.17 | 5800 | F | 98% | 1% | 0% | 0% | 0% | 0% | F | 0.105 | F | 0.676 | 6200 | F | 2018 |
| | | | | | | | | | | | | | | | | |
| 6819 Franklin Farm Rd | 0.36 | 6400 | G | 98% | 1% | 0% | 0% | 0% | 0% | F | 0.113 | F | 0.634 | 6900 | G | 2018 |
| | | | | | | | | | | | | | | | | |
| 6819 Franklin Farm Rd | 0.10 | 6200 | F | 98% | 1% | 0% | 0% | 0% | 0% | F | 0.112 | F | 0.645 | 6600 | F | 2018 |
| | | | | | | | | | | | | | | | | |
| 6819 Franklin Farm Rd | 0.22 | 5700 | F | 98% | 1% | 0% | 0% | 0% | 0% | C | 0.105 | F | 0.698 | 6100 | F | 2018 |
| | | | | | | | | | | | | | | | | |
| 6820 Husky Lane | 0.15 | 130 | R | | | | | | | | NA | | | NA | | 11/29/2014 |
| | | | | | | | | | | | | | | | | |
| 6821 Center Ridge Dr | 0.28 | 150 | R | | | | | | | | NA | | | NA | | 06/04/2002 |
| | | | | | | | | | | | | | | | | |
| 6821 Center Ridge Dr | 0.09 | 610 | R | | | | | | | | NA | | | NA | | 08/22/2005 |
| | | | | | | | | | | | | | | | | |
| 6822 Meadowland Dr | 0.08 | 340 | R | | | | | | | | NA | | | NA | | 08/22/2005 |
| | | | | | | | | | | | | | | | | |
| 6822 Meadowland Dr | 0.03 | 200 | R | | | | | | | | NA | | | NA | | 03/10/2009 |
| | | | | | | | | | | | | | | | | |
| 6822 Meadowland Dr | 0.23 | 200 | R | | | | | | | | NA | | | NA | | 01/28/2015 |
| | | | | | | | | | | | | | | | | |

Virginia Department of Transportation
Traffic Engineering Division
2018
Annual Average Daily Traffic Volume Estimates By Section of Route
Fairfax Maintenance Area

| Route | Length | AADT | QA | 4Tire | Bus | -----Truck----- | | | | QC | K Factor | QK | Dir Factor | AAWDT | QW | Year |
|-----------------------|--------|------|----|-------|-----|-----------------|--------|--------|--------|----|-------------|----|---------------|-------|----|------------|
| | | | | | | 2Axle | 3+Axle | 1Trail | 2Trail | | | | | | | |
| Fairfax County | | | | | | | | | | | | | | | | |
| 6823 East Ridge Ct | 0.11 | 60 | R | | | | | | | | NA | | | NA | | 11/29/2014 |
| | | | | | | | | | | | | | | | | |
| 6824 Verily Ct | 0.05 | 90 | R | | | | | | | | NA | | | NA | | 11/29/2014 |
| 6825 Groveland Dr | 0.04 | 400 | R | | | | | | | | NA | | | NA | | 02/17/2009 |
| 6825 Groveland Dr | 0.03 | 720 | R | | | | | | | | NA | | | NA | | 05/01/2003 |
| 6826 Rock Chapel Ct | 0.10 | 80 | R | | | | | | | | NA | | | NA | | 11/29/2014 |
| 6827 Browns Mill Dr | 0.06 | 310 | R | | | | | | | | NA | | | NA | | 08/14/2018 |
| 6828 Forty Oaks Ct | 0.05 | 70 | R | | | | | | | | NA | | | NA | | 11/29/2014 |
| 6829 Shallow Ford Ct | 0.10 | 80 | R | | | | | | | | NA | | | NA | | 11/29/2014 |
| 6830 Valley Mill Ct | 0.09 | 90 | R | | | | | | | | NA | | | NA | | 11/29/2014 |
| 6831 Skyhaven Ct | 0.09 | 90 | R | | | | | | | | NA | | | NA | | 11/29/2014 |
| 6832 Dressage Dr | 0.19 | 2800 | R | | | | | | | | NA | | | NA | | 08/30/2005 |
| 6832 Dressage Dr | 0.03 | 110 | R | | | | | | | | NA | | | NA | | 12/03/2001 |
| 6832 Dressage Dr | 0.20 | 90 | R | | | | | | | | NA | | | NA | | 11/29/2014 |
| 6833 Pony Club Ct | 0.07 | 30 | R | | | | | | | | NA | | | NA | | 11/29/2014 |
| 6834 Equestrian Ct | 0.13 | 60 | R | | | | | | | | NA | | | NA | | 11/29/2014 |
| 6835 Dower House Dr | 0.04 | 1900 | R | | | | | | | | NA | | | NA | | 03/11/2009 |
| 6835 Dower House Dr | 0.04 | 1800 | R | | | | | | | | NA | | | NA | | 03/11/2009 |
| 6835 Dower House Dr | 0.15 | 1500 | R | | | | | | | | NA | | | NA | | 03/11/2009 |
| 6835 Dower House Dr | 0.09 | 1600 | R | | | | | | | | NA | | | NA | | 03/11/2009 |
| 6835 Dower House Dr | 0.18 | 2700 | R | | | | | | | | NA | | | NA | | 06/22/2005 |

Virginia Department of Transportation
Traffic Engineering Division
2018
Annual Average Daily Traffic Volume Estimates By Section of Route
Fairfax Maintenance Area

| Route | Length | AADT | QA | 4Tire | Bus | -----Truck----- | | | | QC | K Factor | QK | Dir Factor | AAWDT | QW | Year |
|-------------------------|--------|------|----|-------|-----|-----------------|--------|--------|--------|----|-------------|----|---------------|-------|----|------------|
| | | | | | | 2Axle | 3+Axle | 1Trail | 2Trail | | | | | | | |
| Fairfax County | | | | | | | | | | | | | | | | |
| (6836) Turberville Lane | 0.07 | 90 | R | | | | | | | | NA | | | NA | | 11/29/2014 |
| | | | | | | | | | | | | | | | | |
| (6836) Turberville Lane | 0.06 | 210 | R | | | | | | | | NA | | | NA | | 03/11/2009 |
| | | | | | | | | | | | | | | | | |
| (6836) Turberville Lane | 0.16 | 620 | R | | | | | | | | NA | | | NA | | 03/11/2009 |
| | | | | | | | | | | | | | | | | |
| (6836) Turberville Lane | 0.04 | 660 | R | | | | | | | | NA | | | NA | | 12/09/2014 |
| | | | | | | | | | | | | | | | | |
| (6836) Turberville Lane | 0.06 | 990 | R | | | | | | | | NA | | | NA | | 03/11/2009 |
| | | | | | | | | | | | | | | | | |
| (6837) Still Pond Lane | 0.16 | 490 | R | | | | | | | | NA | | | NA | | 07/13/2005 |
| | | | | | | | | | | | | | | | | |
| (6837) Still Pond Lane | 0.05 | 670 | R | | | | | | | | NA | | | NA | | 07/13/2005 |
| | | | | | | | | | | | | | | | | |
| (6838) Still Pond Ct | 0.07 | 90 | R | | | | | | | | NA | | | NA | | 11/29/2014 |
| | | | | | | | | | | | | | | | | |
| (6839) Turberville Ct | 0.09 | 110 | R | | | | | | | | NA | | | NA | | 11/29/2014 |
| | | | | | | | | | | | | | | | | |
| (6840) Cross Creek Lane | 0.05 | 90 | R | | | | | | | | NA | | | NA | | 11/29/2014 |
| | | | | | | | | | | | | | | | | |
| (6840) Cross Creek Lane | 0.09 | 300 | R | | | | | | | | NA | | | NA | | 07/13/2005 |
| | | | | | | | | | | | | | | | | |
| (6841) Cross Creek Ct | 0.06 | 70 | R | | | | | | | | NA | | | NA | | 11/29/2014 |
| | | | | | | | | | | | | | | | | |
| (6842) Breezy Knoll Ct | 0.05 | 70 | R | | | | | | | | NA | | | NA | | 11/29/2014 |
| | | | | | | | | | | | | | | | | |
| (6843) Dairy Lou Dr | 0.05 | 820 | R | | | | | | | | NA | | | NA | | 07/13/2005 |
| | | | | | | | | | | | | | | | | |
| (6843) Dairy Lou Dr | 0.06 | 690 | R | | | | | | | | NA | | | NA | | 07/13/2005 |
| | | | | | | | | | | | | | | | | |
| (6843) Dairy Lou Dr | 0.07 | 550 | R | | | | | | | | NA | | | NA | | 07/13/2005 |
| | | | | | | | | | | | | | | | | |
| (6844) Dairy Lou Ct | 0.05 | 90 | R | | | | | | | | NA | | | NA | | 11/29/2014 |
| | | | | | | | | | | | | | | | | |
| (6845) White Barn Lane | 0.03 | 490 | R | | | | | | | | NA | | | NA | | 07/13/2005 |
| | | | | | | | | | | | | | | | | |
| (6845) White Barn Lane | 0.07 | 90 | R | | | | | | | | NA | | | NA | | 11/29/2014 |
| | | | | | | | | | | | | | | | | |
| (6846) White Barn Ct | 0.05 | 110 | R | | | | | | | | NA | | | NA | | 11/29/2014 |
| | | | | | | | | | | | | | | | | |
| (6847) Pond Crest Lane | 0.16 | 490 | R | | | | | | | | NA | | | NA | | 12/09/2014 |
| | | | | | | | | | | | | | | | | |

Virginia Department of Transportation
Traffic Engineering Division
2018
Annual Average Daily Traffic Volume Estimates By Section of Route
Fairfax Maintenance Area

| Route | Length | AADT | QA | 4Tire | Bus | -----Truck----- | | | | QC | K Factor | QK | Dir Factor | AAWDT | QW | Year |
|--------------------------|--------|------|----|-------|-----|-----------------|--------|--------|--------|----|-------------|----|---------------|-------|----|------------|
| | | | | | | 2Axle | 3+Axle | 1Trail | 2Trail | | | | | | | |
| Fairfax County | | | | | | | | | | | | | | | | |
| (6848) Wellhouse Ct | 0.07 | 70 | R | | | | | | | | NA | | NA | | | 11/29/2014 |
| | | | | | | | | | | | | | | | | |
| (6849) Thorngate Dr | 0.10 | 1500 | R | | | | | | | | NA | | NA | | | 06/22/2005 |
| (6849) Thorngate Dr | 0.04 | 1200 | R | | | | | | | | NA | | NA | | | 07/13/2005 |
| (6849) Thorngate Dr | 0.05 | 850 | R | | | | | | | | NA | | NA | | | 07/13/2005 |
| (6849) Thorngate Dr | 0.03 | 770 | R | | | | | | | | NA | | NA | | | 07/13/2005 |
| (6850) Flintwood Pl | 0.09 | 120 | R | | | | | | | | NA | | NA | | | 11/29/2014 |
| (6850) Flintwood Pl | 0.04 | 560 | R | | | | | | | | NA | | NA | | | 07/13/2005 |
| (6851) Flintwood Ct | 0.07 | 80 | R | | | | | | | | NA | | NA | | | 11/29/2014 |
| (6852) Farmbell Ct | 0.07 | 90 | R | | | | | | | | NA | | NA | | | 11/29/2014 |
| (6853) Hay Meadow Pl | 0.22 | 140 | R | | | | | | | | NA | | NA | | | 11/29/2014 |
| (6854) Gatepost Lane | 0.05 | 60 | R | | | | | | | | NA | | NA | | | 11/29/2014 |
| (6854) Gatepost Lane | 0.05 | 280 | R | | | | | | | | NA | | NA | | | 12/09/2014 |
| (6854) Gatepost Lane | 0.05 | 380 | R | | | | | | | | NA | | NA | | | 03/11/2009 |
| (6855) Awbrey Ct | 0.13 | 110 | R | | | | | | | | NA | | NA | | | 11/29/2014 |
| (6856) Gatepost Ct | 0.10 | 150 | R | | | | | | | | NA | | NA | | | 11/29/2014 |
| (6857) Willow Glen Dr | 0.14 | 250 | R | | | | | | | | NA | | NA | | | 04/17/2002 |
| (6857) Willow Glen Dr | 0.28 | 950 | R | | | | | | | | NA | | NA | | | 06/22/2005 |
| (6857) Willow Glen Dr | 0.10 | 490 | R | | | | | | | | NA | | NA | | | 12/09/2014 |
| (6858) Tranquility Lane | 0.17 | 890 | R | | | | | | | | NA | | NA | | | 04/17/2002 |
| (6859) Old Dairy Rd | 0.58 | 870 | R | | | | | | | | NA | | NA | | | 02/09/2015 |
| (6860) Hannahs Pond Lane | 0.24 | 210 | R | | | | | | | | NA | | NA | | | 11/29/2014 |

Virginia Department of Transportation
Traffic Engineering Division
2018
Annual Average Daily Traffic Volume Estimates By Section of Route
Fairfax Maintenance Area

| Route | Length | AADT | QA | 4Tire | Bus | -----Truck----- | | | | QC | K Factor | QK | Dir Factor | AAWDT | QW | Year |
|-------------------------|--------|------|----|-------|-----|-----------------|--------|--------|--------|----|-------------|----|---------------|-------|----|------------|
| | | | | | | 2Axle | 3+Axle | 1Trail | 2Trail | | | | | | | |
| Fairfax County | | | | | | | | | | | | | | | | |
| (6861) Brass Harness Ct | 0.04 | 160 | R | | | | | | | | NA | | | NA | | 04/17/2002 |
| | | | | | | | | | | | | | | | | |
| | | | | | | | | | | | | | | | | |
| (6862) Macswain Pl | 0.10 | 270 | R | | | | | | | | NA | | | NA | | 03/03/2009 |
| | | | | | | | | | | | | | | | | |
| (6862) Macswain Pl | 0.10 | 90 | R | | | | | | | | NA | | | NA | | 11/29/2014 |
| | | | | | | | | | | | | | | | | |
| (6863) Gralnick Pl | 0.11 | 150 | R | | | | | | | | NA | | | NA | | 12/03/2001 |
| | | | | | | | | | | | | | | | | |
| (6863) Gralnick Pl | 0.24 | 200 | R | | | | | | | | NA | | | NA | | 12/03/2001 |
| | | | | | | | | | | | | | | | | |
| (6864) Janphil Lane | 0.12 | 910 | R | | | | | | | | NA | | | NA | | 12/03/2001 |
| | | | | | | | | | | | | | | | | |
| (6864) Janphil Lane | 0.05 | 960 | R | | | | | | | | NA | | | NA | | 12/03/2001 |
| | | | | | | | | | | | | | | | | |
| (6865) Wagon Trail Lane | 0.17 | 240 | R | | | | | | | | NA | | | NA | | 12/03/2001 |
| | | | | | | | | | | | | | | | | |
| (6866) Griffin Pond Ct | 0.15 | 240 | R | | | | | | | | NA | | | NA | | 12/03/2001 |
| | | | | | | | | | | | | | | | | |
| (6867) Olde Kent Rd | 0.13 | 420 | R | | | | | | | | NA | | | NA | | 12/08/2014 |
| | | | | | | | | | | | | | | | | |
| (6868) Robin Ridge Ct | 0.10 | 110 | R | | | | | | | | NA | | | NA | | 11/29/2014 |
| | | | | | | | | | | | | | | | | |
| (6869) Lamarre Dr | 0.11 | 1300 | R | | | | | | | | NA | | | NA | | 10/16/2001 |
| | | | | | | | | | | | | | | | | |
| (6869) Lamarre Dr | 0.02 | 880 | R | | | | | | | | NA | | | NA | | 10/16/2001 |
| | | | | | | | | | | | | | | | | |
| (6869) Lamarre Dr | 0.03 | 980 | R | | | | | | | | NA | | | NA | | 10/09/2001 |
| | | | | | | | | | | | | | | | | |
| (6870) Verde Vista Dr | 0.07 | 1500 | R | | | | | | | | NA | | | NA | | 10/07/2001 |
| | | | | | | | | | | | | | | | | |
| (6870) Verde Vista Dr | 0.22 | 160 | R | | | | | | | | NA | | | NA | | 10/07/2001 |
| | | | | | | | | | | | | | | | | |
| (6871) University Dr | 0.08 | 2200 | R | | | | | | | | NA | | | NA | | 03/10/2009 |
| | | | | | | | | | | | | | | | | |
| (6872) Bellavia Lane | 0.19 | 1200 | R | | | | | | | | NA | | | NA | | 10/16/2001 |
| | | | | | | | | | | | | | | | | |
| (6873) Santa Clara Ct | 0.10 | 150 | R | | | | | | | | NA | | | NA | | 08/08/2001 |
| | | | | | | | | | | | | | | | | |
| (6874) Deer Run Dr | 0.28 | 880 | R | | | | | | | | NA | | | NA | | 05/19/2003 |
| | | | | | | | | | | | | | | | | |

Virginia Department of Transportation
Traffic Engineering Division
2018
Annual Average Daily Traffic Volume Estimates By Section of Route
Fairfax Maintenance Area

| Route | Length | AADT | QA | 4Tire | Bus | -----Truck----- | | | | QC | K Factor | QK | Dir Factor | AAWDT | QW | Year |
|--------------------------|--------|------|----|-------|-----|---------------------------------|--------|--------|--------|----|-------------|----|---------------|-------|----|------------|
| | | | | | | 2Axle | 3+Axle | 1Trail | 2Trail | | | | | | | |
| Fairfax County | | | | | | | | | | | | | | | | |
| (6874) Deer Run Dr | 0.03 | 320 | R | | | From: 0.28 MN Cul-de-Sac | | | | | NA | | | NA | | 01/12/2009 |
| (6874) Deer Run Dr | 0.21 | 730 | R | | | From: 29-6875 Deer Run Ct | | | | | NA | | | NA | | 03/16/2009 |
| | | | | | | To: 29-633 Kings Hwy South | | | | | | | | | | |
| (6875) Deer Run Ct | 0.09 | 380 | R | | | From: Cul-de-Sac | | | | | NA | | | NA | | 05/19/2003 |
| (6875) Deer Run Ct | 0.11 | 160 | R | | | From: 0.09 ME Cul-de-Sac | | | | | NA | | | NA | | 01/12/2009 |
| | | | | | | To: 29-6874 Deer Run Dr | | | | | | | | | | |
| (6876) Spring Ridge Lane | 0.17 | 120 | R | | | From: Cul-de-Sac | | | | | NA | | | NA | | 11/29/2014 |
| (6876) Spring Ridge Lane | 0.05 | 190 | R | | | From: 29-6878 Edgefield Lane | | | | | NA | | | NA | | 08/30/2005 |
| (6876) Spring Ridge Lane | 0.20 | 290 | R | | | From: 29-6877 Mossy Stone Ct | | | | | NA | | | NA | | 08/30/2005 |
| | | | | | | To: 29-702 Beulah Rd | | | | | | | | | | |
| (6877) Mossy Stone Ct | 0.06 | 50 | R | | | From: 29-6876 Spring Ridge Lane | | | | | NA | | | NA | | 11/29/2014 |
| | | | | | | To: Cul-de-Sac | | | | | | | | | | |
| (6878) Edgefield Lane | 0.07 | 440 | R | | | From: 29-6876 Spring Ridge Lane | | | | | NA | | | NA | | 08/30/2005 |
| | | | | | | To: 29-702 Beulah Rd | | | | | | | | | | |
| (6879) Wooden Spoke Ct | 0.06 | 60 | R | | | From: 29-6886 Wooden Spoke Rd | | | | | NA | | | NA | | 04/28/2003 |
| | | | | | | To: Cul-de-Sac | | | | | | | | | | |
| (6880) Woodford Ct | 0.12 | 170 | R | | | From: Cul-de-Sac | | | | | NA | | | NA | | 11/29/2014 |
| | | | | | | To: 29-697 Woodford Rd | | | | | | | | | | |
| (6881) Yellow Pine Dr | 0.15 | 460 | R | | | From: 29-6941 Dunn Meadow Rd | | | | | NA | | | NA | | 03/09/2009 |
| (6881) Yellow Pine Dr | 0.04 | 150 | R | | | From: 0.15 ME 29-6941 | | | | | NA | | | NA | | 02/10/2015 |
| (6881) Yellow Pine Dr | 0.06 | 310 | R | | | From: 29-6882 Tulip Poplar Lane | | | | | NA | | | NA | | 02/10/2015 |
| (6881) Yellow Pine Dr | 0.09 | 80 | R | | | From: 29-6716 Colvin Forest Dr | | | | | NA | | | NA | | 11/29/2014 |
| | | | | | | To: Cul-de-Sac | | | | | | | | | | |
| (6882) Tulip Poplar Lane | 0.09 | 70 | R | | | From: 29-6881 Yellow Pine Dr | | | | | NA | | | NA | | 11/29/2014 |
| | | | | | | To: Cul-de-Sac | | | | | | | | | | |
| (6883) Pine Knot Dr | 0.13 | 250 | R | | | From: 29-673 Lawyers Rd | | | | | NA | | | NA | | 02/02/2015 |
| | | | | | | To: Cul-de-Sac | | | | | | | | | | |
| (6884) Soucy Pl | 0.03 | 460 | R | | | From: Dead End | | | | | NA | | | NA | | 05/13/2003 |
| (6884) Soucy Pl | 0.06 | 640 | R | | | From: 29-4954 Jarnigan St | | | | | NA | | | NA | | 07/24/2001 |
| | | | | | | To: 29-4763 Cranoke St | | | | | | | | | | |
| (6885) Prince Way | 0.19 | 1100 | R | | | From: US 29; FR-29 | | | | | NA | | | NA | | 12/08/2014 |
| | | | | | | To: Cul-de-Sac | | | | | | | | | | |
| (6886) Wooden Spoke Rd | 0.06 | 330 | R | | | From: 29-7728 Claychin Ct | | | | | NA | | | NA | | 04/28/2003 |
| | | | | | | To: 29-6412 Stonecutter Dr | | | | | | | | | | |

Virginia Department of Transportation
Traffic Engineering Division
2018
Annual Average Daily Traffic Volume Estimates By Section of Route
Fairfax Maintenance Area

| Route | Length | AADT | QA | 4Tire | Bus | -----Truck----- | | | | QC | K Factor | QK | Dir Factor | AAWDT | QW | Year |
|------------------------|--------|------|----|-------|-----|------------------------------|--------|--------|--------|----|-------------|----|---------------|-------|----|------------|
| | | | | | | 2Axle | 3+Axle | 1Trail | 2Trail | | | | | | | |
| Fairfax County | | | | | | | | | | | | | | | | |
| (6886) Wooden Spoke Rd | 0.10 | 360 | R | | | From 29-6412 Stonecutter Dr | | | | | NA | | | NA | | 04/28/2003 |
| (6886) Wooden Spoke Rd | 0.04 | 180 | R | | | To 29-6879 Wooden Spoke Ct | | | | | NA | | | NA | | 02/19/2009 |
| (6886) Wooden Spoke Rd | 0.05 | 280 | R | | | From 29-6887 Tinker Ct | | | | | NA | | | NA | | 02/19/2009 |
| (6887) Tinker Ct | 0.11 | 80 | R | | | To 29-6411 Ironmaster Dr | | | | | NA | | | NA | | 11/29/2014 |
| (6888) Foxmoor Dr | 0.08 | 110 | R | | | From 29-6886 Wooden Spoke Rd | | | | | NA | | | NA | | 11/29/2014 |
| (6889) Saddlehorn Ct | 0.07 | 70 | R | | | To Cul-de-Sac | | | | | NA | | | NA | | 11/29/2014 |
| (6889) Saddlehorn Ct | 0.05 | 130 | R | | | From 29-936 | | | | | NA | | | NA | | 11/29/2014 |
| (6890) Leathersmith Ct | 0.07 | 140 | R | | | To Cul-de-Sac | | | | | NA | | | NA | | 11/29/2014 |
| (6891) Degen Dr | 0.05 | 260 | R | | | From 29-6890 Leathersmith Ct | | | | | NA | | | NA | | 11/01/2001 |
| (6891) Degen Dr | 0.09 | 340 | R | | | To 29-6411 Ironmaster Dr | | | | | NA | | | NA | | 11/01/2001 |
| (6891) Degen Dr | 0.07 | 380 | R | | | From Cul-de-Sac | | | | | NA | | | NA | | 11/01/2001 |
| (6892) Klimt Ct | 0.03 | 60 | R | | | To 29-6889 Saddlehorn Ct | | | | | NA | | | NA | | 11/01/2001 |
| (6893) Biggers Rd | 0.08 | 80 | R | | | From 29-6894 Stipp St | | | | | NA | | | NA | | 02/19/2009 |
| (6894) Stipp St | 0.15 | 380 | R | | | To 29-6893 Biggers Rd | | | | | NA | | | NA | | 02/19/2009 |
| (6894) Stipp St | 0.04 | 240 | R | | | From 29-6892 Klimt Ct | | | | | NA | | | NA | | 12/15/2014 |
| (6894) Stipp St | 0.08 | 70 | R | | | To 29-6411 Ironmaster Dr | | | | | NA | | | NA | | 02/19/2009 |
| (6895) Meadowrill Lane | 0.05 | 300 | R | | | From Cul-de-Sac | | | | | NA | | | NA | | 11/29/2014 |
| (6896) Rossetti Ct | 0.06 | 120 | R | | | To 29-6891 Degen Dr | | | | | NA | | | NA | | 11/29/2014 |
| (6896) Rossetti Ct | 0.05 | 280 | R | | | From 29-6411 Ironmaster Dr | | | | | NA | | | NA | | 11/29/2014 |
| (6897) Gladeview Ct | 0.05 | 90 | R | | | To Cul-de-Sac | | | | | NA | | | NA | | 11/29/2014 |
| (6896) Rossetti Ct | 0.09 | 90 | R | | | From 29-6896 Rossetti Ct | | | | | NA | | | NA | | 04/28/2003 |
| (6896) Rossetti Ct | 0.05 | 280 | R | | | To Dead End | | | | | NA | | | NA | | 04/28/2003 |
| (6896) Rossetti Ct | 0.05 | 280 | R | | | From 29-6897 Gladeview Ct | | | | | NA | | | NA | | 04/28/2003 |
| (6896) Rossetti Ct | 0.09 | 90 | R | | | To 29-6895 Meadowrill Lane | | | | | NA | | | NA | | 04/28/2003 |
| (6897) Gladeview Ct | 0.05 | 90 | R | | | From Dead End | | | | | NA | | | NA | | 04/28/2003 |
| (6897) Gladeview Ct | 0.05 | 90 | R | | | To Cul-de-Sac | | | | | NA | | | NA | | 04/28/2003 |
| (6897) Gladeview Ct | 0.05 | 90 | R | | | From 29-6896 Rossetti Ct | | | | | NA | | | NA | | 04/28/2003 |

Virginia Department of Transportation
Traffic Engineering Division
2018
Annual Average Daily Traffic Volume Estimates By Section of Route
Fairfax Maintenance Area

| Route | Length | AADT | QA | 4Tire | Bus | -----Truck----- | | | | QC | K Factor | QK | Dir Factor | AAWDT | QW | Year |
|-----------------------|--------|------|----|-------|-----|-----------------|--------|--------|--------|----|-------------|----|---------------|-------|----|------------|
| | | | | | | 2Axle | 3+Axle | 1Trail | 2Trail | | | | | | | |
| Fairfax County | | | | | | | | | | | | | | | | |
| 6898 Rehanek Ct | 0.08 | 120 | R | | | | | | | | NA | | | NA | | 04/28/2003 |
| | | | | | | | | | | | | | | | | |
| | | | | | | | | | | | | | | | | |
| 6899 Dellford Ct | 0.14 | 130 | R | | | | | | | | NA | | | NA | | 04/29/2003 |
| | | | | | | | | | | | | | | | | |
| | | | | | | | | | | | | | | | | |
| 6900 Holly Creek Dr | 0.07 | 90 | R | | | | | | | | NA | | | NA | | 11/29/2014 |
| | | | | | | | | | | | | | | | | |
| | | | | | | | | | | | | | | | | |
| 6900 Holly Creek Dr | 0.07 | 160 | R | | | | | | | | NA | | | NA | | 01/15/2015 |
| | | | | | | | | | | | | | | | | |
| | | | | | | | | | | | | | | | | |
| 6900 Holly Creek Dr | 0.06 | 170 | R | | | | | | | | NA | | | NA | | 01/15/2015 |
| | | | | | | | | | | | | | | | | |
| | | | | | | | | | | | | | | | | |
| 6900 Holly Creek Dr | 0.03 | 130 | R | | | | | | | | NA | | | NA | | 01/15/2015 |
| | | | | | | | | | | | | | | | | |
| | | | | | | | | | | | | | | | | |
| 6900 Holly Creek Dr | 0.12 | 70 | R | | | | | | | | NA | | | NA | | 11/29/2014 |
| | | | | | | | | | | | | | | | | |
| | | | | | | | | | | | | | | | | |
| 6901 Holly Crest Ct | 0.05 | 40 | R | | | | | | | | NA | | | NA | | 11/29/2014 |
| | | | | | | | | | | | | | | | | |
| | | | | | | | | | | | | | | | | |
| 6902 Holly Branch Ct | 0.06 | 45 | R | | | | | | | | NA | | | NA | | 11/29/2014 |
| | | | | | | | | | | | | | | | | |
| | | | | | | | | | | | | | | | | |
| 6903 Frinks Ct | 0.04 | 50 | R | | | | | | | | NA | | | NA | | 11/29/2014 |
| | | | | | | | | | | | | | | | | |
| | | | | | | | | | | | | | | | | |
| 6904 Pocono Pl | 0.05 | 220 | R | | | | | | | | NA | | | NA | | 03/09/2009 |
| | | | | | | | | | | | | | | | | |
| | | | | | | | | | | | | | | | | |
| 6905 Pocono Ct | 0.05 | 70 | R | | | | | | | | NA | | | NA | | 11/29/2014 |
| | | | | | | | | | | | | | | | | |
| | | | | | | | | | | | | | | | | |
| 6905 Pocono Ct | 0.05 | 60 | R | | | | | | | | NA | | | NA | | 11/29/2014 |
| | | | | | | | | | | | | | | | | |
| | | | | | | | | | | | | | | | | |
| 6906 Sugarloaf Ct | 0.05 | 70 | R | | | | | | | | NA | | | NA | | 11/29/2014 |
| | | | | | | | | | | | | | | | | |
| | | | | | | | | | | | | | | | | |
| 6907 Winners Cir | 0.25 | 240 | R | | | | | | | | NA | | | NA | | 09/07/2001 |
| | | | | | | | | | | | | | | | | |
| | | | | | | | | | | | | | | | | |
| 6908 Silver Pine Dr | 0.13 | 130 | R | | | | | | | | NA | | | NA | | 11/29/2014 |
| | | | | | | | | | | | | | | | | |
| | | | | | | | | | | | | | | | | |
| 6908 Silver Pine Dr | 0.04 | 270 | R | | | | | | | | NA | | | NA | | 02/17/2009 |
| | | | | | | | | | | | | | | | | |
| | | | | | | | | | | | | | | | | |
| 6908 Silver Pine Dr | 0.05 | 370 | R | | | | | | | | NA | | | NA | | 12/10/2014 |
| | | | | | | | | | | | | | | | | |
| | | | | | | | | | | | | | | | | |
| 6908 Silver Pine Dr | 0.11 | 830 | R | | | | | | | | NA | | | NA | | 05/01/2003 |
| | | | | | | | | | | | | | | | | |
| | | | | | | | | | | | | | | | | |
| 6909 Wild Spruce Dr | 0.20 | 720 | R | | | | | | | | NA | | | NA | | 05/01/2003 |
| | | | | | | | | | | | | | | | | |
| | | | | | | | | | | | | | | | | |
| 6910 Golden Aspen Ct | 0.04 | 90 | R | | | | | | | | NA | | | NA | | 11/29/2014 |
| | | | | | | | | | | | | | | | | |
| | | | | | | | | | | | | | | | | |

Virginia Department of Transportation
Traffic Engineering Division
2018
Annual Average Daily Traffic Volume Estimates By Section of Route
Fairfax Maintenance Area

| Route | Length | AADT | QA | 4Tire | Bus | -----Truck----- | | | | QC | K Factor | QK | Dir Factor | AAWDT | QW | Year |
|--------------------------|--------|------|----|-------|-----|-----------------|--------|--------|--------|----|-------------|----|---------------|-------|----|------------|
| | | | | | | 2Axle | 3+Axle | 1Trail | 2Trail | | | | | | | |
| Fairfax County | | | | | | | | | | | | | | | | |
| (6910) Golden Aspen Ct | 0.12 | 670 | R | | | | | | | | NA | | NA | | | 02/17/2009 |
| | | | | | | | | | | | | | | | | |
| | | | | | | | | | | | | | | | | |
| (6911) Shady Palm Dr | 0.32 | 800 | R | | | | | | | | NA | | NA | | | 02/17/2009 |
| | | | | | | | | | | | | | | | | |
| | | | | | | | | | | | | | | | | |
| (6912) Sweet Pine Ct | 0.08 | 100 | R | | | | | | | | NA | | NA | | | 11/29/2014 |
| | | | | | | | | | | | | | | | | |
| | | | | | | | | | | | | | | | | |
| (6913) Adrienne Glen Ave | 0.20 | 390 | R | | | | | | | | NA | | NA | | | 05/01/2003 |
| | | | | | | | | | | | | | | | | |
| | | | | | | | | | | | | | | | | |
| (6914) Paige Glen Ave | 0.04 | 47 | R | | | | | | | | NA | | NA | | | 05/01/2003 |
| | | | | | | | | | | | | | | | | |
| | | | | | | | | | | | | | | | | |
| (6915) Mill Cross Ct | 0.13 | 90 | R | | | | | | | | NA | | NA | | | 11/29/2014 |
| | | | | | | | | | | | | | | | | |
| | | | | | | | | | | | | | | | | |
| (6916) Cranbrook Ct | 0.05 | 50 | R | | | | | | | | NA | | NA | | | 11/29/2014 |
| | | | | | | | | | | | | | | | | |
| | | | | | | | | | | | | | | | | |
| (6917) Saddlestone Ct | 0.18 | 90 | R | | | | | | | | NA | | NA | | | 11/29/2014 |
| | | | | | | | | | | | | | | | | |
| | | | | | | | | | | | | | | | | |
| (6918) Hilltopper Ct | 0.07 | 130 | R | | | | | | | | NA | | NA | | | 11/29/2001 |
| | | | | | | | | | | | | | | | | |
| | | | | | | | | | | | | | | | | |
| (6919) Chars Lane | 0.16 | 210 | R | | | | | | | | NA | | NA | | | 11/29/2001 |
| | | | | | | | | | | | | | | | | |
| | | | | | | | | | | | | | | | | |
| (6920) Old Cedar Rd | 0.36 | 180 | R | | | | | | | | NA | | NA | | | 05/21/2015 |
| | | | | | | | | | | | | | | | | |
| | | | | | | | | | | | | | | | | |
| (6921) Old Cedar Ct | 0.06 | 80 | R | | | | | | | | NA | | NA | | | 11/29/2014 |
| | | | | | | | | | | | | | | | | |
| | | | | | | | | | | | | | | | | |
| (6922) O'Dell St | 0.12 | 70 | R | | | | | | | | NA | | NA | | | 11/29/2014 |
| | | | | | | | | | | | | | | | | |
| | | | | | | | | | | | | | | | | |
| (6922) O'Dell St | 0.06 | 250 | R | | | | | | | | NA | | NA | | | 02/17/2009 |
| | | | | | | | | | | | | | | | | |
| | | | | | | | | | | | | | | | | |
| (6923) O'Dell Ct | 0.04 | 30 | R | | | | | | | | NA | | NA | | | 11/29/2014 |
| | | | | | | | | | | | | | | | | |
| | | | | | | | | | | | | | | | | |
| (6924) Crestleigh Way | 0.30 | 2400 | R | | | | | | | | NA | | NA | | | 03/16/2009 |
| | | | | | | | | | | | | | | | | |
| | | | | | | | | | | | | | | | | |
| (6924) Crestleigh Way | 0.33 | 620 | R | | | | | | | | NA | | NA | | | 12/10/2014 |
| | | | | | | | | | | | | | | | | |
| | | | | | | | | | | | | | | | | |
| (6925) Birchleigh Way | 0.14 | 350 | R | | | | | | | | NA | | NA | | | 12/10/2014 |
| | | | | | | | | | | | | | | | | |
| | | | | | | | | | | | | | | | | |
| (6926) Jennichelle Ct | 0.11 | 130 | R | | | | | | | | NA | | NA | | | 01/23/2002 |
| | | | | | | | | | | | | | | | | |
| | | | | | | | | | | | | | | | | |

Virginia Department of Transportation
Traffic Engineering Division
2018
Annual Average Daily Traffic Volume Estimates By Section of Route
Fairfax Maintenance Area

| Route | Length | AADT | QA | 4Tire | Bus | -----Truck----- | | | | QC | K Factor | QK | Dir Factor | AAWDT | QW | Year |
|--------------------------|--------|-------|----|-------|-----|-----------------|--------|--------|--------|----|-------------|----|---------------|-------|----|------------|
| | | | | | | 2Axle | 3+Axle | 1Trail | 2Trail | | | | | | | |
| Fairfax County | | | | | | | | | | | | | | | | |
| (6927) Brentleigh Ct | 0.09 | 270 | R | | | | | | | | NA | | NA | | | 12/15/2014 |
| | | | | | | | | | | | | | | | | |
| (6928) Fairview Park Dr | 0.18 | 8400 | F | | | | | | | | 0.114 | F | 0.844 | 9000 | F | 2018 |
| (6928) Fairview Park Dr | 0.83 | 17000 | F | 96% | 1% | 1% | 1% | 1% | 0% | C | 0.085 | F | 0.541 | 18000 | F | 2018 |
| (6928) Ramp | 0.14 | NA | | | | | | | | | NA | | NA | | | |
| (6928) Ramp | 0.13 | NA | | | | | | | | | NA | | NA | | | |
| (6928) Ramp | 0.06 | NA | | | | | | | | | NA | | NA | | | |
| (6928) Ramp | 0.10 | NA | | | | | | | | | NA | | NA | | | |
| (6928) Ramp | 0.05 | NA | | | | | | | | | NA | | NA | | | |
| North (6928) Ramp | 0.03 | NA | | | | | | | | | NA | | NA | | | |
| North (6928) Ramp | 0.03 | NA | | | | | | | | | NA | | NA | | | |
| South (6928) Ramp | 0.05 | NA | | | | | | | | | NA | | NA | | | |
| South (6928) Ramp | 0.07 | NA | | | | | | | | | NA | | NA | | | |
| (6929) New Providence Dr | 0.31 | 2200 | R | | | | | | | | NA | | NA | | | 06/18/2002 |
| (6930) Colburn Dr | 0.06 | 430 | R | | | | | | | | NA | | NA | | | 05/28/2015 |
| (6931) Indian Rock Rd | 0.05 | 260 | R | | | | | | | | NA | | NA | | | 01/20/2015 |
| (6931) Indian Rock Rd | 0.03 | 220 | R | | | | | | | | NA | | NA | | | 01/20/2015 |
| (6931) Indian Rock Rd | 0.08 | 80 | R | | | | | | | | NA | | NA | | | 11/29/2014 |
| (6932) Baywood Ct | 0.06 | 60 | R | | | | | | | | NA | | NA | | | 11/29/2014 |
| (6933) Choptank Ct | 0.10 | 90 | R | | | | | | | | NA | | NA | | | 11/29/2014 |
| (6934) Jarrett Ct | 0.11 | 110 | R | | | | | | | | NA | | NA | | | 11/29/2014 |

Virginia Department of Transportation
Traffic Engineering Division
2018
Annual Average Daily Traffic Volume Estimates By Section of Route
Fairfax Maintenance Area

| Route | Length | AADT | QA | 4Tire | Bus | -----Truck----- | | | | QC | K Factor | QK | Dir Factor | AAWDT | QW | Year |
|--------------------------|--------|------|----|-------|-----|-----------------|--------|--------|--------|----|-------------|----|---------------|-------|----|------------|
| | | | | | | 2Axle | 3+Axle | 1Trail | 2Trail | | | | | | | |
| Fairfax County | | | | | | | | | | | | | | | | |
| (6935) Northbourne Dr | 0.23 | 2900 | F | 98% | 1% | 1% | 0% | 0% | 0% | C | 0.140 | F | 0.507 | 3100 | F | 2018 |
| (6935) Northbourne Dr | 0.06 | 3000 | F | 98% | 1% | 0% | 1% | 0% | 0% | C | 0.140 | F | 0.509 | 3200 | F | 2018 |
| (6935) Northbourne Dr | 0.98 | 5900 | F | 98% | 1% | 1% | 0% | 0% | 0% | F | 0.112 | F | 0.562 | 6300 | F | 2018 |
| (6936) Rushbrook Dr | 0.16 | 260 | R | | | | | | | | | NA | | NA | | 01/20/2015 |
| (6937) Ellicott Dr | 0.24 | 340 | R | | | | | | | | | NA | | NA | | 01/20/2015 |
| (6938) Broad Brook Ct | 0.09 | 100 | R | | | | | | | | | NA | | NA | | 11/30/2014 |
| (6939) Darrington Way | 0.07 | 190 | R | | | | | | | | | NA | | NA | | 01/20/2015 |
| (6940) Eastcliff Cir | 0.05 | 70 | R | | | | | | | | | NA | | NA | | 11/30/2014 |
| (6940) Eastcliff Cir | 0.09 | 100 | R | | | | | | | | | NA | | NA | | 11/30/2014 |
| (6941) Dunn Meadow Rd | 0.19 | 130 | R | | | | | | | | | NA | | NA | | 11/30/2014 |
| (6941) Dunn Meadow Rd | 0.18 | 760 | R | | | | | | | | | NA | | NA | | 09/19/2005 |
| (6941) Dunn Meadow Rd | 0.38 | 760 | R | | | | | | | | | NA | | NA | | 03/09/2009 |
| (6941) Dunn Meadow Rd | 0.09 | 150 | R | | | | | | | | | NA | | NA | | 03/09/2009 |
| (6942) Mount Sunapee Rd | 0.33 | 220 | R | | | | | | | | | NA | | NA | | 08/23/2015 |
| (6943) Richview Ct | 0.07 | 70 | R | | | | | | | | | NA | | NA | | 05/21/2015 |
| (6944) Southwind Ct | 0.07 | 50 | R | | | | | | | | | NA | | NA | | 11/30/2014 |
| (6945) Hunter Village Dr | 0.17 | 3500 | F | 99% | 1% | 0% | 0% | 0% | 0% | F | 0.103 | F | 0.522 | 3800 | F | 2018 |
| (6945) Hunter Village Dr | 0.35 | 3200 | F | 98% | 1% | 1% | 0% | 0% | 0% | C | 0.105 | F | 0.581 | 3400 | F | 2018 |
| (6945) Hunter Village Dr | 0.57 | 4600 | F | 99% | 1% | 0% | 0% | 0% | 0% | C | 0.097 | F | 0.654 | 4900 | F | 2018 |
| (6946) Belleflower Dr | 0.36 | 520 | R | | | | | | | | | NA | | NA | | 01/15/2009 |
| (6946) Belleflower Dr | 0.05 | 1200 | R | | | | | | | | | NA | | NA | | 01/15/2009 |

Virginia Department of Transportation
Traffic Engineering Division
2018
Annual Average Daily Traffic Volume Estimates By Section of Route
Fairfax Maintenance Area

| Route | Length | AADT | QA | 4Tire | Bus | -----Truck----- | | | | QC | K Factor | QK | Dir Factor | AAWDT | QW | Year |
|--------------------------|--------|------|----|-------|-----|--------------------------------|--------|--------|--------|----|-------------|----|---------------|-------|----|------------|
| | | | | | | 2Axle | 3+Axle | 1Trail | 2Trail | | | | | | | |
| Fairfax County | | | | | | | | | | | | | | | | |
| (6947) Mallow Ct | 0.13 | 290 | R | | | From: 29-6946 Belleflower Dr | | | | | NA | | | NA | | 04/30/2003 |
| | | | | | | To: Cul-de-Sac | | | | | | | | | | |
| (6948) Bluecurl Cir | 0.22 | 280 | R | | | From: 29-6946 Belleflower Dr | | | | | NA | | | NA | | 04/30/2003 |
| | | | | | | To: 29-6946 Belleflower Dr | | | | | | | | | | |
| (6949) Spring Beauty Ct | 0.14 | 120 | R | | | From: Cul-de-Sac | | | | | NA | | | NA | | 04/30/2003 |
| | | | | | | To: 29-6946 Belleflower Dr | | | | | | | | | | |
| (6950) Vervain Ct | 0.26 | 310 | R | | | From: 29-6949 Spring Beauty Ct | | | | | NA | | | NA | | 04/30/2003 |
| | | | | | | To: Cul-de-Sac | | | | | | | | | | |
| (6951) Camus Pl | 0.07 | 140 | R | | | From: Cul-de-Sac | | | | | NA | | | NA | | 04/30/2003 |
| | | | | | | To: 29-6946 Belleflower Dr | | | | | | | | | | |
| (6952) Lobelia Lane | 0.57 | 1100 | R | | | From: 29-6946 Belleflower Dr | | | | | NA | | | NA | | 04/30/2003 |
| | | | | | | To: 29-6945 Hunter Village Dr | | | | | | | | | | |
| (6953) Trillium Lane | 0.05 | 45 | R | | | From: Dead End | | | | | NA | | | NA | | 04/30/2003 |
| | | | | | | To: 29-6952 Lobelia Lane | | | | | | | | | | |
| (6953) Trillium Lane | 0.10 | 140 | R | | | From: 29-6952 Lobelia Lane | | | | | NA | | | NA | | 05/05/2003 |
| | | | | | | To: Dead End | | | | | | | | | | |
| (6954) Chain Bridge Ct | 0.10 | 80 | R | | | From: 29-3547 Chain Bridge Rd | | | | | NA | | | NA | | 11/30/2014 |
| | | | | | | To: Cul-de-Sac | | | | | | | | | | |
| (6955) Pine Oaks Way | 0.28 | 310 | R | | | From: Dead End | | | | | NA | | | NA | | 05/26/2015 |
| | | | | | | To: 29-669 Bennett Rd | | | | | | | | | | |
| (6956) Benedictine Ct | 0.05 | 130 | R | | | From: 29-695 Idylwood Rd | | | | | NA | | | NA | | 05/29/2015 |
| | | | | | | To: 29-6957 Blevins Way Ct | | | | | | | | | | |
| (6956) Benedictine Ct | 0.06 | 60 | R | | | From: 29-6957 Blevins Way Ct | | | | | NA | | | NA | | 11/30/2014 |
| | | | | | | To: Cul-de-Sac | | | | | | | | | | |
| (6957) Blevins Way Ct | 0.05 | 50 | R | | | From: 29-6956 Benedictine Ct | | | | | NA | | | NA | | 11/30/2014 |
| | | | | | | To: Cul-de-Sac | | | | | | | | | | |
| (6958) Fallen Holly Ct | 0.22 | 150 | R | | | From: 29-6224 Rolling Holly Dr | | | | | NA | | | NA | | 01/15/2015 |
| | | | | | | To: Cul-de-Sac | | | | | | | | | | |
| (6959) Arden Holly Ct | 0.06 | 40 | R | | | From: 29-6958 Fallen Holly Ct | | | | | NA | | | NA | | 11/30/2014 |
| | | | | | | To: Cul-de-Sac | | | | | | | | | | |
| (6960) Holly Leaf Ct | 0.12 | 60 | R | | | From: Cul-de-Sac | | | | | NA | | | NA | | 11/30/2014 |
| | | | | | | To: 29-6900 Holly Creek Dr | | | | | | | | | | |
| (6961) Ellicott Ct | 0.16 | 180 | R | | | From: 29-6937 Ellicott Dr | | | | | NA | | | NA | | 06/17/2002 |
| | | | | | | To: Cul-de-Sac | | | | | | | | | | |
| (6962) Frankford Cir | 0.09 | 340 | R | | | From: Cul-de-Sac | | | | | NA | | | NA | | 12/03/2001 |
| | | | | | | To: 29-6937 Ellicott Dr | | | | | | | | | | |
| (6963) Kingstream Circle | 0.25 | 370 | R | | | From: 09-1554 Red Oak Rd | | | | | NA | | | NA | | 06/17/2002 |
| | | | | | | To: 29-7807 Woodvale Ct | | | | | | | | | | |

Virginia Department of Transportation
Traffic Engineering Division
2018
Annual Average Daily Traffic Volume Estimates By Section of Route
Fairfax Maintenance Area

| Route | Length | AADT | QA | 4Tire | Bus | -----Truck----- | | | | QC | K Factor | QK | Dir Factor | AAWDT | QW | Year |
|---------------------------|--------|------|----|-------|-----|-----------------|--------|--------|--------|----|-------------|----|---------------|-------|----|------------|
| | | | | | | 2Axle | 3+Axle | 1Trail | 2Trail | | | | | | | |
| Fairfax County | | | | | | | | | | | | | | | | |
| (6963) Kingstream Circle | 0.08 | 170 | R | | | | | | | | NA | | | NA | | 08/14/2018 |
| (6963) Kingstream Circle | 0.17 | 350 | R | | | | | | | | NA | | | NA | | 07/25/2005 |
| (6963) Kingstream Circle | 0.05 | 320 | R | | | | | | | | NA | | | NA | | 08/14/2018 |
| (6964) Nanticoke Ct | 0.13 | 150 | R | | | | | | | | NA | | | NA | | 05/05/2003 |
| (6965) Kingsvale Cir | 0.45 | 240 | R | | | | | | | | NA | | | NA | | 08/14/2018 |
| (6966) Valebrook Lane | 0.21 | 70 | R | | | | | | | | NA | | | NA | | 01/15/2015 |
| (6967) Eddyspark Dr | 0.37 | 700 | R | | | | | | | | NA | | | NA | | 05/20/2002 |
| (6968) Carol Pl | 0.15 | 90 | R | | | | | | | | NA | | | NA | | 11/30/2014 |
| (6969) Asoleado Lane | 0.24 | 120 | R | | | | | | | | NA | | | NA | | 02/03/2015 |
| (6970) Mare Lane | 0.21 | 60 | R | | | | | | | | NA | | | NA | | 11/30/2014 |
| (6971) Gervais Dr | 0.14 | 440 | R | | | | | | | | NA | | | NA | | 05/19/2015 |
| (6972) Margay Ct | 0.08 | 80 | R | | | | | | | | NA | | | NA | | 05/20/2003 |
| (6973) Devereux Circle Dr | 0.23 | 2400 | R | | | | | | | | NA | | | NA | | 12/10/2014 |
| (6973) Devereux Circle Dr | 0.38 | 540 | R | | | | | | | | NA | | | NA | | 01/25/2017 |
| (6973) Devereux Circle Dr | 0.41 | 560 | R | | | | | | | | NA | | | NA | | 12/10/2014 |
| (6974) Preston Ave | 0.10 | 220 | R | | | | | | | | NA | | | NA | | 06/02/2003 |
| (6975) Honsena Dr | 0.39 | 580 | R | | | | | | | | NA | | | NA | | 07/23/2001 |
| (6976) Mackenzie St | 0.18 | 510 | R | | | | | | | | NA | | | NA | | 07/23/2001 |
| (6977) Pamela Dr | 0.39 | 260 | R | | | | | | | | NA | | | NA | | 12/08/2014 |
| (6978) McConnell Ct | 0.04 | 50 | R | | | | | | | | NA | | | NA | | 07/23/2001 |

Virginia Department of Transportation
Traffic Engineering Division
2018
Annual Average Daily Traffic Volume Estimates By Section of Route
Fairfax Maintenance Area

| Route | Length | AADT | QA | 4Tire | Bus | -----Truck----- | | | | QC | K Factor | QK | Dir Factor | AAWDT | QW | Year |
|---------------------------|--------|-------|----|-------|-----|-----------------|--------|--------|--------|----|-------------|----|---------------|-------|----|------------|
| | | | | | | 2Axle | 3+Axle | 1Trail | 2Trail | | | | | | | |
| Fairfax County | | | | | | | | | | | | | | | | |
| 6979 Dumas Ct | 0.04 | 50 | R | | | | | | | | NA | | | NA | | 07/23/2001 |
| | | | | | | | | | | | | | | | | |
| | | | | | | | | | | | | | | | | |
| 6980 Snellings Ct | 0.04 | 48 | R | | | | | | | | NA | | | NA | | 07/23/2001 |
| | | | | | | | | | | | | | | | | |
| | | | | | | | | | | | | | | | | |
| 6981 Clubside Lane | 0.24 | 2000 | R | | | | | | | | NA | | | NA | | 07/24/2001 |
| | | | | | | | | | | | | | | | | |
| | | | | | | | | | | | | | | | | |
| 6981 Sully Station Dr | 0.89 | 880 | R | | | | | | | | NA | | | NA | | 07/24/2001 |
| | | | | | | | | | | | | | | | | |
| | | | | | | | | | | | | | | | | |
| 6982 Deviar Dr | 0.27 | 430 | R | | | | | | | | NA | | | NA | | 07/24/2001 |
| | | | | | | | | | | | | | | | | |
| | | | | | | | | | | | | | | | | |
| 6983 Hickory Knoll Place | 0.22 | 480 | R | | | | | | | | NA | | | NA | | 01/28/2015 |
| | | | | | | | | | | | | | | | | |
| | | | | | | | | | | | | | | | | |
| 6984 Chipper Lane | 0.07 | 60 | R | | | | | | | | NA | | | NA | | 01/23/2002 |
| | | | | | | | | | | | | | | | | |
| | | | | | | | | | | | | | | | | |
| 6985 Ox Trail | 0.32 | 13000 | F | 97% | 1% | 1% | 1% | 0% | 0% | C | 0.094 | F | 0.580 | 14000 | F | 2018 |
| | | | | | | | | | | | | | | | | |
| | | | | | | | | | | | | | | | | |
| 6986 Patricia Ct | 0.14 | 140 | R | | | | | | | | NA | | | NA | | 05/27/2015 |
| | | | | | | | | | | | | | | | | |
| | | | | | | | | | | | | | | | | |
| 6987 Moon Dr | 0.03 | 20 | R | | | | | | | | NA | | | NA | | 11/30/2014 |
| | | | | | | | | | | | | | | | | |
| | | | | | | | | | | | | | | | | |
| 6988 Black Alder Dr | 0.24 | 200 | R | | | | | | | | NA | | | NA | | 12/08/2014 |
| | | | | | | | | | | | | | | | | |
| | | | | | | | | | | | | | | | | |
| 6989 Northern Spruce Lane | 0.12 | 90 | R | | | | | | | | NA | | | NA | | 11/30/2014 |
| | | | | | | | | | | | | | | | | |
| | | | | | | | | | | | | | | | | |
| 6990 Teak Ct | 0.04 | 60 | R | | | | | | | | NA | | | NA | | 11/30/2014 |
| | | | | | | | | | | | | | | | | |
| | | | | | | | | | | | | | | | | |
| 6991 Barkers Ct | 0.18 | 280 | R | | | | | | | | NA | | | NA | | 05/06/2003 |
| | | | | | | | | | | | | | | | | |
| | | | | | | | | | | | | | | | | |
| 6992 Cyril Pl | 0.05 | 50 | R | | | | | | | | NA | | | NA | | 05/06/2003 |
| | | | | | | | | | | | | | | | | |
| | | | | | | | | | | | | | | | | |
| 6993 Hamaker Ct | 0.12 | 4400 | R | | | | | | | | NA | | | NA | | 05/18/2002 |
| | | | | | | | | | | | | | | | | |
| | | | | | | | | | | | | | | | | |
| 6994 Lafferty Lane | 0.08 | 120 | R | | | | | | | | NA | | | NA | | 08/14/2001 |
| | | | | | | | | | | | | | | | | |
| | | | | | | | | | | | | | | | | |
| 6995 Stallworth Ct | 0.28 | 540 | R | | | | | | | | NA | | | NA | | 04/17/2003 |
| | | | | | | | | | | | | | | | | |
| | | | | | | | | | | | | | | | | |
| 6996 Headly Ct | 0.22 | 470 | R | | | | | | | | NA | | | NA | | 04/17/2003 |
| | | | | | | | | | | | | | | | | |
| | | | | | | | | | | | | | | | | |

Virginia Department of Transportation
Traffic Engineering Division
2018
Annual Average Daily Traffic Volume Estimates By Section of Route
Fairfax Maintenance Area

| Route | Length | AADT | QA | 4Tire | Bus | -----Truck----- | | | | QC | K Factor | QK | Dir Factor | AAWDT | QW | Year |
|--------------------------|--------|------|----|-------|-----|---------------------------------|--------|--------|--------|----|-------------|----|---------------|-------|----|------------|
| | | | | | | 2Axle | 3+Axle | 1Trail | 2Trail | | | | | | | |
| Fairfax County | | | | | | | | | | | | | | | | |
| (6997) Ridge Rd | 0.10 | 880 | R | | | From: 29-640 Gambrell Rd | | | | | NA | | | NA | | 05/06/2003 |
| (6997) Ridge Rd | 0.07 | 770 | R | | | To: 29-6998 Quincy Hall Ct | | | | | NA | | | NA | | 05/06/2003 |
| (6997) Ridge Rd | 0.04 | 640 | N | | | From: 29-6999 Shepherd Ridge Ct | | | | | NA | | | NA | | 06/02/2003 |
| (6997) Ridge Creek Way | 0.13 | 640 | R | | | To: Ridge Creek Way | | | | | NA | | | NA | | 06/02/2003 |
| (6997) Ridge Creek Way | 0.17 | 550 | R | | | From: Ridge Rd | | | | | NA | | | NA | | 06/02/2003 |
| (6997) Ridge Creek Way | | | | | | To: 29-8130 Ridgebrook Dr | | | | | NA | | | NA | | 06/02/2003 |
| (6997) Ridge Creek Way | | | | | | To: 29-8132 Davisfield Lane | | | | | NA | | | NA | | 06/02/2003 |
| (6998) Quincy Hall Ct | 0.08 | 120 | R | | | From: 29-6997 Ridge Rd | | | | | NA | | | NA | | 05/06/2003 |
| (6998) Quincy Hall Ct | | | | | | To: Cul-de-Sac | | | | | NA | | | NA | | 05/06/2003 |
| (6999) Shepherd Ridge Ct | 0.10 | 130 | R | | | From: 29-6997 Ridge Rd | | | | | NA | | | NA | | 05/06/2003 |
| (6999) Shepherd Ridge Ct | | | | | | To: Cul-de-Sac | | | | | NA | | | NA | | 05/06/2003 |
| (7000) Wood Thrush Ct | 0.08 | 140 | R | | | From: Cul-de-Sac | | | | | NA | | | NA | | 08/31/2001 |
| (7000) Wood Thrush Ct | | | | | | To: 29-660 Fairfax Station Rd | | | | | NA | | | NA | | 08/31/2001 |
| (7001) Fox Sparrow Ct | 0.14 | 350 | R | | | From: 29-660 Fairfax Station Rd | | | | | NA | | | NA | | 08/31/2001 |
| (7001) Fox Sparrow Ct | | | | | | To: Cul-de-Sac | | | | | NA | | | NA | | 08/31/2001 |
| (7002) John Ayres Dr | 0.73 | 870 | R | | | From: 29-660 Fairfax Station Rd | | | | | NA | | | NA | | 08/31/2001 |
| (7002) John Ayres Dr | 0.06 | 640 | R | | | To: 29-7014 Yellow Rail Ct | | | | | NA | | | NA | | 12/16/2014 |
| (7002) John Ayres Dr | 0.05 | 670 | R | | | From: 29-5866 Andrews Chapel Ct | | | | | NA | | | NA | | 03/05/2009 |
| (7002) John Ayres Dr | 0.07 | 1300 | R | | | To: 29-5865 Landmark Pl | | | | | NA | | | NA | | 09/05/2001 |
| (7002) John Ayres Dr | | | | | | To: 29-5140 Broadwater Dr | | | | | NA | | | NA | | 09/05/2001 |
| (7003) Greenshank Ct | 0.05 | 110 | R | | | From: 29-7002 John Ayres Dr | | | | | NA | | | NA | | 09/05/2001 |
| (7003) Greenshank Ct | | | | | | To: Cul-de-Sac | | | | | NA | | | NA | | 09/05/2001 |
| (7004) Surfbird Ct | 0.04 | 80 | R | | | From: 29-7001 Fox Sparrow Ct | | | | | NA | | | NA | | 08/31/2001 |
| (7004) Surfbird Ct | | | | | | To: Cul-de-Sac | | | | | NA | | | NA | | 08/31/2001 |
| (7005) Rocky Run Dr | 0.54 | 880 | R | | | From: Dead End | | | | | NA | | | NA | | 07/19/2001 |
| (7005) Belle Pond Dr | 0.12 | 1700 | R | | | To: 29-620 Braddock Rd | | | | | NA | | | NA | | 07/19/2001 |
| (7005) Belle Pond Dr | 0.15 | 430 | R | | | From: 29-7172 Filly Ct | | | | | NA | | | NA | | 08/02/2001 |
| (7005) Belle Pond Dr | | | | | | To: 29-7170 Buggy Whip Dr | | | | | NA | | | NA | | 08/02/2001 |
| (7006) Rocky Branch Ct | 0.05 | 50 | R | | | From: Cul-de-Sac | | | | | NA | | | NA | | 07/18/2001 |
| (7006) Rocky Branch Ct | | | | | | To: 29-7005 Rocky Run Dr | | | | | NA | | | NA | | 07/18/2001 |
| (7007) Tramore Ct | 0.03 | 70 | R | | | From: 29-7002 John Ayres Dr | | | | | NA | | | NA | | 07/19/2001 |
| (7007) Tramore Ct | | | | | | To: Cul-de-Sac | | | | | NA | | | NA | | 07/19/2001 |
| (7008) Glanmore Ct | 0.04 | 70 | R | | | From: 29-7002 John Ayres Dr | | | | | NA | | | NA | | 07/19/2001 |
| (7008) Glanmore Ct | | | | | | To: Cul-de-Sac | | | | | NA | | | NA | | 07/19/2001 |

Virginia Department of Transportation
Traffic Engineering Division
2018
Annual Average Daily Traffic Volume Estimates By Section of Route
Fairfax Maintenance Area

| Route | Length | AADT | QA | 4Tire | Bus | -----Truck----- | | | | QC | K Factor | QK | Dir Factor | AAWDT | QW | Year |
|------------------------|--------|------|----|-------|-----|-----------------|--------|--------|--------|----|-------------|----|---------------|-------|----|------------|
| | | | | | | 2Axle | 3+Axle | 1Trail | 2Trail | | | | | | | |
| Fairfax County | | | | | | | | | | | | | | | | |
| 7009 Greenshank Ct | 0.04 | 80 | R | | | | | | | | NA | | | NA | | 07/19/2001 |
| | | | | | | | | | | | | | | | | |
| | | | | | | | | | | | | | | | | |
| 7010 Limpkin Ct | 0.05 | 70 | R | | | | | | | | NA | | | NA | | 07/19/2001 |
| | | | | | | | | | | | | | | | | |
| | | | | | | | | | | | | | | | | |
| 7011 Snowy Owl Dr | 0.05 | 180 | R | | | | | | | | NA | | | NA | | 07/19/2001 |
| | | | | | | | | | | | | | | | | |
| | | | | | | | | | | | | | | | | |
| 7012 Goldeneye Lane | 0.13 | 290 | R | | | | | | | | NA | | | NA | | 07/19/2001 |
| | | | | | | | | | | | | | | | | |
| | | | | | | | | | | | | | | | | |
| 7013 Barn Swallow Ct | 0.06 | 140 | R | | | | | | | | NA | | | NA | | 07/19/2001 |
| | | | | | | | | | | | | | | | | |
| | | | | | | | | | | | | | | | | |
| 7014 Yellow Rail Ct | 0.09 | 200 | R | | | | | | | | NA | | | NA | | 07/19/2001 |
| | | | | | | | | | | | | | | | | |
| | | | | | | | | | | | | | | | | |
| 7015 Belle Plains Dr | 0.11 | 190 | R | | | | | | | | NA | | | NA | | 08/01/2001 |
| | | | | | | | | | | | | | | | | |
| | | | | | | | | | | | | | | | | |
| 7015 Belle Plains Dr | 0.21 | 200 | R | | | | | | | | NA | | | NA | | 08/01/2001 |
| | | | | | | | | | | | | | | | | |
| | | | | | | | | | | | | | | | | |
| 7015 Belle Plains Dr | 0.05 | 140 | R | | | | | | | | NA | | | NA | | 08/01/2001 |
| | | | | | | | | | | | | | | | | |
| | | | | | | | | | | | | | | | | |
| 7016 Kroughton Way | 0.15 | 330 | R | | | | | | | | NA | | | NA | | 07/30/2001 |
| | | | | | | | | | | | | | | | | |
| | | | | | | | | | | | | | | | | |
| 7017 Elkheart Ct | 0.07 | 80 | R | | | | | | | | NA | | | NA | | 05/01/2003 |
| | | | | | | | | | | | | | | | | |
| | | | | | | | | | | | | | | | | |
| 7018 Locust Grove Ct | 0.05 | 150 | R | | | | | | | | NA | | | NA | | 08/01/2001 |
| | | | | | | | | | | | | | | | | |
| | | | | | | | | | | | | | | | | |
| 7019 Quail Pond Ct | 0.16 | 200 | R | | | | | | | | NA | | | NA | | 08/01/2001 |
| | | | | | | | | | | | | | | | | |
| | | | | | | | | | | | | | | | | |
| 7020 Fence Post Ct | 0.11 | 160 | R | | | | | | | | NA | | | NA | | 07/30/2001 |
| | | | | | | | | | | | | | | | | |
| | | | | | | | | | | | | | | | | |
| 7021 Sully Park Dr | 0.15 | 3400 | R | | | | | | | | NA | | | NA | | 04/02/2002 |
| | | | | | | | | | | | | | | | | |
| | | | | | | | | | | | | | | | | |
| 7022 Braddock Ridge Dr | 0.13 | 320 | R | | | | | | | | NA | | | NA | | 07/30/2001 |
| | | | | | | | | | | | | | | | | |
| | | | | | | | | | | | | | | | | |
| 7022 Braddock Ridge Dr | 0.44 | 1400 | R | | | | | | | | NA | | | NA | | 07/30/2001 |
| | | | | | | | | | | | | | | | | |
| | | | | | | | | | | | | | | | | |
| 7022 Braddock Ridge Dr | 0.05 | 1400 | R | | | | | | | | NA | | | NA | | 07/30/2001 |
| | | | | | | | | | | | | | | | | |
| | | | | | | | | | | | | | | | | |
| 7023 Tree Line Dr | 0.30 | 630 | R | | | | | | | | NA | | | NA | | 07/30/2001 |
| | | | | | | | | | | | | | | | | |
| | | | | | | | | | | | | | | | | |
| 7024 Farm Pond Ct | 0.07 | 340 | R | | | | | | | | NA | | | NA | | 07/30/2001 |
| | | | | | | | | | | | | | | | | |
| | | | | | | | | | | | | | | | | |

Virginia Department of Transportation
Traffic Engineering Division
2018
Annual Average Daily Traffic Volume Estimates By Section of Route
Fairfax Maintenance Area

| Route | Length | AADT | QA | 4Tire | Bus | -----Truck----- | | | | QC | K Factor | QK | Dir Factor | AAWDT | QW | Year |
|---------------------------|--------|------|----|-------|-----|-----------------|--------|--------|--------|----|-------------|----|---------------|-------|----|------------|
| | | | | | | 2Axle | 3+Axle | 1Trail | 2Trail | | | | | | | |
| Fairfax County | | | | | | | | | | | | | | | | |
| (7025) Round Lick Lane | 0.49 | 2700 | R | | | | | | | | NA | | | NA | | 07/30/2001 |
| | | | | | | | | | | | | | | | | |
| | | | | | | | | | | | | | | | | |
| (7026) Hedgerow Ct | 0.06 | 120 | R | | | | | | | | NA | | | NA | | 07/30/2001 |
| | | | | | | | | | | | | | | | | |
| (7027) Tower Woods Dr | 0.10 | 130 | R | | | | | | | | NA | | | NA | | 05/01/2003 |
| | | | | | | | | | | | | | | | | |
| (7027) Tower Woods Dr | 0.11 | 500 | R | | | | | | | | NA | | | NA | | 05/01/2003 |
| | | | | | | | | | | | | | | | | |
| (7027) Tower Woods Dr | 0.03 | 60 | R | | | | | | | | NA | | | NA | | 05/01/2003 |
| | | | | | | | | | | | | | | | | |
| (7028) Valley Creek Lane | 0.06 | 40 | R | | | | | | | | NA | | | NA | | 11/30/2014 |
| | | | | | | | | | | | | | | | | |
| (7029) Meadow Glen Dr | 0.05 | 45 | R | | | | | | | | NA | | | NA | | 11/30/2014 |
| | | | | | | | | | | | | | | | | |
| (7030) Brookdale Ter | 0.06 | 60 | R | | | | | | | | NA | | | NA | | 11/30/2014 |
| | | | | | | | | | | | | | | | | |
| (7031) Millfarm Dr | 0.21 | 120 | R | | | | | | | | NA | | | NA | | 02/10/2015 |
| | | | | | | | | | | | | | | | | |
| (7032) Cloverdale Pl | 0.04 | 70 | R | | | | | | | | NA | | | NA | | 11/30/2014 |
| | | | | | | | | | | | | | | | | |
| (7033) Lakeland Valley Ct | 0.08 | 170 | R | | | | | | | | NA | | | NA | | 12/03/2001 |
| | | | | | | | | | | | | | | | | |
| (7034) Windy Point Ct | 0.15 | 260 | R | | | | | | | | NA | | | NA | | 12/03/2001 |
| | | | | | | | | | | | | | | | | |
| (7035) Silverdale Rd | 0.15 | 810 | R | | | | | | | | NA | | | NA | | 11/26/2001 |
| | | | | | | | | | | | | | | | | |
| (7035) Silverdale Rd | 0.14 | 370 | R | | | | | | | | NA | | | NA | | 05/01/2003 |
| | | | | | | | | | | | | | | | | |
| (7036) Golden Ridge Rd | 0.09 | 1600 | R | | | | | | | | NA | | | NA | | 11/26/2001 |
| | | | | | | | | | | | | | | | | |
| (7038) Glencroft Ct | 0.03 | 50 | R | | | | | | | | NA | | | NA | | 11/30/2014 |
| | | | | | | | | | | | | | | | | |
| (7039) Oakley Ct | 0.05 | 60 | R | | | | | | | | NA | | | NA | | 11/30/2014 |
| | | | | | | | | | | | | | | | | |
| (7040) Tamani Dr | 0.04 | 200 | R | | | | | | | | NA | | | NA | | 04/10/2002 |
| | | | | | | | | | | | | | | | | |
| (7040) Tamani Dr | 0.12 | 210 | R | | | | | | | | NA | | | NA | | 06/22/2005 |
| | | | | | | | | | | | | | | | | |
| (7041) Catocin Ct | 0.03 | 90 | R | | | | | | | | NA | | | NA | | 04/10/2002 |
| | | | | | | | | | | | | | | | | |

Virginia Department of Transportation
Traffic Engineering Division
2018
Annual Average Daily Traffic Volume Estimates By Section of Route
Fairfax Maintenance Area

| Route | Length | AADT | QA | 4Tire | Bus | -----Truck----- | | | | QC | K Factor | QK | Dir Factor | AAWDT | QW | Year |
|-----------------------------|--------|------|----|-------|-----|-----------------|--------|--------|--------|----|-------------|----|---------------|-------|----|------------|
| | | | | | | 2Axle | 3+Axle | 1Trail | 2Trail | | | | | | | |
| Fairfax County | | | | | | | | | | | | | | | | |
| (7042) Bryce Ct | 0.06 | 180 | R | | | | | | | | NA | | | NA | | 04/10/2002 |
| | | | | | | | | | | | | | | | | |
| | | | | | | | | | | | | | | | | |
| (7043) Mack St | 0.10 | 160 | R | | | | | | | | NA | | | NA | | 05/21/2003 |
| | | | | | | | | | | | | | | | | |
| | | | | | | | | | | | | | | | | |
| (7044) Pohick Station Dr | 0.54 | 140 | R | | | | | | | | NA | | | NA | | 05/08/2003 |
| | | | | | | | | | | | | | | | | |
| | | | | | | | | | | | | | | | | |
| (7045) Lapstrake Lane | 0.21 | 340 | R | | | | | | | | NA | | | NA | | 04/30/2003 |
| | | | | | | | | | | | | | | | | |
| | | | | | | | | | | | | | | | | |
| (7046) Little Rocky Run Cir | 0.95 | 5900 | R | | | | | | | | NA | | | NA | | 04/17/2003 |
| | | | | | | | | | | | | | | | | |
| | | | | | | | | | | | | | | | | |
| (7047) Steamboat Landing Ct | 0.05 | 90 | R | | | | | | | | NA | | | NA | | 05/08/2003 |
| | | | | | | | | | | | | | | | | |
| | | | | | | | | | | | | | | | | |
| (7048) Clermont Landing Ct | 0.13 | 310 | R | | | | | | | | NA | | | NA | | 05/08/2003 |
| | | | | | | | | | | | | | | | | |
| | | | | | | | | | | | | | | | | |
| (7049) Wandabury Rd | 0.23 | 260 | R | | | | | | | | NA | | | NA | | 01/28/2015 |
| | | | | | | | | | | | | | | | | |
| | | | | | | | | | | | | | | | | |
| (7050) Berryland Dr | 0.81 | 470 | R | | | | | | | | NA | | | NA | | 01/28/2015 |
| | | | | | | | | | | | | | | | | |
| | | | | | | | | | | | | | | | | |
| (7051) Pony Farm Ct | 0.07 | 50 | R | | | | | | | | NA | | | NA | | 11/30/2014 |
| | | | | | | | | | | | | | | | | |
| | | | | | | | | | | | | | | | | |
| (7052) Parcel Ct | 0.17 | 170 | R | | | | | | | | NA | | | NA | | 01/28/2015 |
| | | | | | | | | | | | | | | | | |
| | | | | | | | | | | | | | | | | |
| (7053) Valestra Cir | 0.46 | 860 | R | | | | | | | | NA | | | NA | | 06/22/2005 |
| | | | | | | | | | | | | | | | | |
| | | | | | | | | | | | | | | | | |
| (7054) Weisiger Lane | 0.15 | 140 | R | | | | | | | | NA | | | NA | | 11/30/2014 |
| | | | | | | | | | | | | | | | | |
| | | | | | | | | | | | | | | | | |
| (7055) Country Pond Lane | 0.06 | 40 | R | | | | | | | | NA | | | NA | | 11/30/2014 |
| | | | | | | | | | | | | | | | | |
| | | | | | | | | | | | | | | | | |
| (7056) Meadow Pond Lane | 0.16 | 120 | R | | | | | | | | NA | | | NA | | 11/30/2014 |
| | | | | | | | | | | | | | | | | |
| | | | | | | | | | | | | | | | | |
| (7057) Berryland Ct | 0.05 | 60 | R | | | | | | | | NA | | | NA | | 11/30/2014 |
| | | | | | | | | | | | | | | | | |
| | | | | | | | | | | | | | | | | |
| (7058) Braddock Creek Rd | 0.13 | 1400 | R | | | | | | | | NA | | | NA | | 04/17/2003 |
| | | | | | | | | | | | | | | | | |
| | | | | | | | | | | | | | | | | |
| (7060) Bonniemill Lane | 0.38 | 1600 | R | | | | | | | | NA | | | NA | | 04/30/2003 |
| | | | | | | | | | | | | | | | | |
| | | | | | | | | | | | | | | | | |
| (7060) Bonniemill Lane | 0.23 | 460 | R | | | | | | | | NA | | | NA | | 12/10/2014 |
| | | | | | | | | | | | | | | | | |
| | | | | | | | | | | | | | | | | |

Virginia Department of Transportation
Traffic Engineering Division
2018
Annual Average Daily Traffic Volume Estimates By Section of Route
Fairfax Maintenance Area

| Route | Length | AADT | QA | 4Tire | Bus | -----Truck----- | | | | QC | K Factor | QK | Dir Factor | AAWDT | QW | Year |
|-----------------------|---------------------|------|-----|-------|-----|-----------------|--------|--------|--------|----|-------------|----|---------------|-------|----|------------|
| | | | | | | 2Axle | 3+Axle | 1Trail | 2Trail | | | | | | | |
| Fairfax County | | | | | | | | | | | | | | | | |
| 7061 | Sterling Grove Dr | 0.39 | 570 | R | | | | | | | | NA | | NA | | 04/30/2003 |
| | | | | | | | | | | | | | | | | |
| | | | | | | | | | | | | | | | | |
| 7062 | Kinsdale Ct | 0.11 | 120 | R | | | | | | | | NA | | NA | | 04/30/2003 |
| | | | | | | | | | | | | | | | | |
| | | | | | | | | | | | | | | | | |
| 7063 | Dudrow Rd | 0.03 | 10 | R | | | | | | | | NA | | NA | | 04/30/2003 |
| | | | | | | | | | | | | | | | | |
| | | | | | | | | | | | | | | | | |
| 7064 | Loughboro Lane | 0.12 | 250 | R | | | | | | | | NA | | NA | | 04/30/2003 |
| | | | | | | | | | | | | | | | | |
| | | | | | | | | | | | | | | | | |
| 7065 | Snowden Ct | 0.10 | 120 | R | | | | | | | | NA | | NA | | 04/30/2003 |
| | | | | | | | | | | | | | | | | |
| | | | | | | | | | | | | | | | | |
| 7066 | Normann Pl | 0.03 | 10 | R | | | | | | | | NA | | NA | | 04/30/2003 |
| | | | | | | | | | | | | | | | | |
| | | | | | | | | | | | | | | | | |
| 7067 | Gambrill Lane | 0.12 | 90 | R | | | | | | | | NA | | NA | | 12/07/2001 |
| | | | | | | | | | | | | | | | | |
| | | | | | | | | | | | | | | | | |
| 7068 | Peartree Landing | 0.11 | 310 | R | | | | | | | | NA | | NA | | 05/21/2003 |
| | | | | | | | | | | | | | | | | |
| | | | | | | | | | | | | | | | | |
| 7069 | Sheridans Point Ct | 0.06 | 90 | R | | | | | | | | NA | | NA | | 05/12/2003 |
| | | | | | | | | | | | | | | | | |
| | | | | | | | | | | | | | | | | |
| 7070 | Rilian Ct | 0.06 | 70 | R | | | | | | | | NA | | NA | | 11/30/2014 |
| | | | | | | | | | | | | | | | | |
| | | | | | | | | | | | | | | | | |
| 7071 | Prince Caspian Lane | 0.13 | 260 | R | | | | | | | | NA | | NA | | 12/17/2014 |
| | | | | | | | | | | | | | | | | |
| | | | | | | | | | | | | | | | | |
| 7072 | Prince Caspian Ct | 0.05 | 90 | R | | | | | | | | NA | | NA | | 11/30/2014 |
| | | | | | | | | | | | | | | | | |
| | | | | | | | | | | | | | | | | |
| 7073 | Narnia Ct | 0.03 | 20 | R | | | | | | | | NA | | NA | | 11/30/2014 |
| | | | | | | | | | | | | | | | | |
| | | | | | | | | | | | | | | | | |
| 7074 | Digory Ct | 0.06 | 100 | R | | | | | | | | NA | | NA | | 11/30/2014 |
| | | | | | | | | | | | | | | | | |
| | | | | | | | | | | | | | | | | |
| 7075 | Pettit Ct | 0.05 | 50 | R | | | | | | | | NA | | NA | | 11/30/2014 |
| | | | | | | | | | | | | | | | | |
| | | | | | | | | | | | | | | | | |
| 7076 | River Park Dr | 0.46 | 370 | R | | | | | | | | NA | | NA | | 03/23/2009 |
| | | | | | | | | | | | | | | | | |
| | | | | | | | | | | | | | | | | |
| 7076 | River Park Dr | 0.35 | 240 | R | | | | | | | | NA | | NA | | 06/17/2002 |
| | | | | | | | | | | | | | | | | |
| | | | | | | | | | | | | | | | | |
| 7077 | Oak Valley Ct | 0.07 | 220 | R | | | | | | | | NA | | NA | | 05/17/2002 |
| | | | | | | | | | | | | | | | | |
| | | | | | | | | | | | | | | | | |
| 7080 | John Barnes Lane | 0.06 | 80 | R | | | | | | | | NA | | NA | | 11/30/2014 |
| | | | | | | | | | | | | | | | | |
| | | | | | | | | | | | | | | | | |

Virginia Department of Transportation
Traffic Engineering Division
2018
Annual Average Daily Traffic Volume Estimates By Section of Route
Fairfax Maintenance Area

| Route | Length | AADT | QA | 4Tire | Bus | -----Truck----- | | | | QC | K Factor | QK | Dir Factor | AAWDT | QW | Year |
|-----------------------------|--------|------|----|-------|-----|-----------------|--------|--------|--------|----|-------------|----|---------------|-------|----|------------|
| | | | | | | 2Axle | 3+Axle | 1Trail | 2Trail | | | | | | | |
| Fairfax County | | | | | | | | | | | | | | | | |
| 7081 Western St | 0.20 | 230 | R | | | | | | | | NA | | | NA | | 08/08/2001 |
| | | | | | | | | | | | | | | | | |
| | | | | | | | | | | | | | | | | |
| 7082 Hill Dr | 0.11 | 1300 | R | | | | | | | | NA | | | NA | | 09/13/2001 |
| | | | | | | | | | | | | | | | | |
| | | | | | | | | | | | | | | | | |
| 7083 Featherfield Ct | 0.06 | 70 | R | | | | | | | | NA | | | NA | | 08/08/2001 |
| | | | | | | | | | | | | | | | | |
| | | | | | | | | | | | | | | | | |
| 7084 Slatestone Ct | 0.06 | 80 | R | | | | | | | | NA | | | NA | | 08/08/2001 |
| | | | | | | | | | | | | | | | | |
| | | | | | | | | | | | | | | | | |
| 7085 Cornerstone Ct | 0.05 | 49 | R | | | | | | | | NA | | | NA | | 08/08/2001 |
| | | | | | | | | | | | | | | | | |
| | | | | | | | | | | | | | | | | |
| 7086 Tiffin Pl | 0.12 | 180 | R | | | | | | | | NA | | | NA | | 02/11/2009 |
| | | | | | | | | | | | | | | | | |
| | | | | | | | | | | | | | | | | |
| 7087 Dansk Ct | 0.09 | 160 | R | | | | | | | | NA | | | NA | | 01/24/2002 |
| | | | | | | | | | | | | | | | | |
| | | | | | | | | | | | | | | | | |
| 7087 Dansk Ct | 0.13 | 200 | R | | | | | | | | NA | | | NA | | 01/24/2002 |
| | | | | | | | | | | | | | | | | |
| | | | | | | | | | | | | | | | | |
| 7088 Franconia Station Lane | 0.37 | 550 | R | | | | | | | | NA | | | NA | | 12/09/2014 |
| | | | | | | | | | | | | | | | | |
| | | | | | | | | | | | | | | | | |
| 7089 Marcy Ct | 0.04 | 50 | R | | | | | | | | NA | | | NA | | 11/30/2014 |
| | | | | | | | | | | | | | | | | |
| | | | | | | | | | | | | | | | | |
| 7090 Franconia Station Ct | 0.08 | 680 | R | | | | | | | | NA | | | NA | | 12/09/2014 |
| | | | | | | | | | | | | | | | | |
| | | | | | | | | | | | | | | | | |
| 7091 Deerlee Dr | 0.17 | 160 | R | | | | | | | | NA | | | NA | | 12/03/2001 |
| | | | | | | | | | | | | | | | | |
| | | | | | | | | | | | | | | | | |
| 7092 Collingwood Ct | 0.15 | 220 | R | | | | | | | | NA | | | NA | | 04/11/2002 |
| | | | | | | | | | | | | | | | | |
| | | | | | | | | | | | | | | | | |
| 7093 Surrey Ct | 0.15 | 100 | R | | | | | | | | NA | | | NA | | 11/30/2014 |
| | | | | | | | | | | | | | | | | |
| | | | | | | | | | | | | | | | | |
| 7094 Lombardy Lane | 0.12 | 60 | R | | | | | | | | NA | | | NA | | 11/30/2014 |
| | | | | | | | | | | | | | | | | |
| | | | | | | | | | | | | | | | | |
| 7095 Laura Belle Lane | 0.15 | 550 | R | | | | | | | | NA | | | NA | | 10/24/2001 |
| | | | | | | | | | | | | | | | | |
| | | | | | | | | | | | | | | | | |
| 7096 Willa Mae Ct | 0.04 | 60 | R | | | | | | | | NA | | | NA | | 11/30/2014 |
| | | | | | | | | | | | | | | | | |
| | | | | | | | | | | | | | | | | |
| 7097 Greenhorn St | 0.08 | 220 | R | | | | | | | | NA | | | NA | | 03/11/2009 |
| | | | | | | | | | | | | | | | | |
| | | | | | | | | | | | | | | | | |
| 7098 Marionwood Ct | 0.08 | 60 | R | | | | | | | | NA | | | NA | | 11/30/2014 |
| | | | | | | | | | | | | | | | | |
| | | | | | | | | | | | | | | | | |

Virginia Department of Transportation
Traffic Engineering Division
2018
Annual Average Daily Traffic Volume Estimates By Section of Route
Fairfax Maintenance Area

| Route | Length | AADT | QA | 4Tire | Bus | -----Truck----- | | | | QC | K Factor | QK | Dir Factor | AAWDT | QW | Year |
|-----------------------------|--------|------|----|-------|-----|-----------------|--------|--------|--------|----|-------------|----|---------------|-------|----|------------|
| | | | | | | 2Axle | 3+Axle | 1Trail | 2Trail | | | | | | | |
| Fairfax County | | | | | | | | | | | | | | | | |
| (7099) Pinafore Ct | 0.04 | 40 | R | | | | | | | | NA | | | NA | | 11/30/2014 |
| | | | | | | | | | | | | | | | | |
| (7101) Spring Lake Dr | 0.45 | 2400 | R | | | | | | | | NA | | | NA | | 11/05/2001 |
| | | | | | | | | | | | | | | | | |
| (7102) Four Oaks Lane | 0.19 | 610 | R | | | | | | | | NA | | | NA | | 11/05/2001 |
| | | | | | | | | | | | | | | | | |
| (7102) Falling Brook Dr | 0.31 | 340 | R | | | | | | | | NA | | | NA | | 11/05/2001 |
| | | | | | | | | | | | | | | | | |
| (7103) Summerday Dr | 0.22 | 430 | R | | | | | | | | NA | | | NA | | 04/29/2003 |
| | | | | | | | | | | | | | | | | |
| (7103) Summerday Dr | 0.12 | 100 | R | | | | | | | | NA | | | NA | | 12/15/2014 |
| | | | | | | | | | | | | | | | | |
| (7104) Country Meadow Ct | 0.11 | 50 | R | | | | | | | | NA | | | NA | | 11/30/2014 |
| | | | | | | | | | | | | | | | | |
| (7105) Chesterbrook Vale Ct | 0.14 | 150 | R | | | | | | | | NA | | | NA | | 11/30/2014 |
| | | | | | | | | | | | | | | | | |
| (7106) Gooding Pond Ct | 0.10 | 320 | R | | | | | | | | NA | | | NA | | 10/24/2001 |
| | | | | | | | | | | | | | | | | |
| (7106) Timmarron Cove Lane | 0.42 | 340 | R | | | | | | | | NA | | | NA | | 12/15/2014 |
| | | | | | | | | | | | | | | | | |
| (7107) Latney Rd | 0.05 | 1400 | R | | | | | | | | NA | | | NA | | 10/18/2001 |
| | | | | | | | | | | | | | | | | |
| (7108) Lucas Pond Ct | 0.10 | 150 | R | | | | | | | | NA | | | NA | | 10/24/2001 |
| | | | | | | | | | | | | | | | | |
| (7109) Augustus Ct | 0.07 | 50 | R | | | | | | | | NA | | | NA | | 11/30/2014 |
| | | | | | | | | | | | | | | | | |
| (7110) Silchester St | 0.14 | 590 | R | | | | | | | | NA | | | NA | | 12/17/2001 |
| | | | | | | | | | | | | | | | | |
| (7111) Moverly Ct | 0.11 | 130 | R | | | | | | | | NA | | | NA | | 11/30/2014 |
| | | | | | | | | | | | | | | | | |
| (7112) Linda Maria Ct | 0.04 | 80 | R | | | | | | | | NA | | | NA | | 11/30/2014 |
| | | | | | | | | | | | | | | | | |
| (7113) Glencroft Rd | 0.09 | 390 | R | | | | | | | | NA | | | NA | | 01/28/2015 |
| | | | | | | | | | | | | | | | | |
| (7114) Glade Vale Way | 0.07 | 30 | R | | | | | | | | NA | | | NA | | 11/30/2014 |
| | | | | | | | | | | | | | | | | |
| (7114) Glade Vale Way | 0.16 | 320 | R | | | | | | | | NA | | | NA | | 01/28/2015 |
| | | | | | | | | | | | | | | | | |
| (7115) Oakcroft Way | 0.07 | 220 | R | | | | | | | | NA | | | NA | | 01/28/2015 |
| | | | | | | | | | | | | | | | | |

Virginia Department of Transportation
Traffic Engineering Division
2018
Annual Average Daily Traffic Volume Estimates By Section of Route
Fairfax Maintenance Area

| Route | Length | AADT | QA | 4Tire | Bus | -----Truck----- | | | | QC | K Factor | QK | Dir Factor | AAWDT | QW | Year |
|-----------------------------|--------|------|----|-------|-----|-----------------|--------|--------|--------|----|-------------|----|---------------|-------|----|------------|
| | | | | | | 2Axle | 3+Axle | 1Trail | 2Trail | | | | | | | |
| Fairfax County | | | | | | | | | | | | | | | | |
| (7116) Merrimac Trail | 0.15 | 140 | R | | | | | | | | NA | | NA | | | 11/30/2014 |
| | | | | | | | | | | | | | | | | |
| (7116) Thurner Ct | 0.08 | 40 | R | | | | | | | | NA | | NA | | | 11/30/2014 |
| | | | | | | | | | | | | | | | | |
| (7117) Lafayette Village Dr | 0.50 | 1200 | R | | | | | | | | NA | | NA | | | 05/21/2015 |
| | | | | | | | | | | | | | | | | |
| (7117) Fenton Dr | 0.08 | 40 | R | | | | | | | | NA | | NA | | | 11/30/2014 |
| | | | | | | | | | | | | | | | | |
| (7118) Shadow Valley Dr | 0.15 | 640 | R | | | | | | | | NA | | NA | | | 09/13/2001 |
| | | | | | | | | | | | | | | | | |
| (7119) Oakcrest Dr | 0.88 | 490 | R | | | | | | | | NA | | NA | | | 09/13/2001 |
| | | | | | | | | | | | | | | | | |
| (7120) Oakcrest Ct | 0.11 | 120 | R | | | | | | | | NA | | NA | | | 08/08/2001 |
| | | | | | | | | | | | | | | | | |
| (7121) Fieldwood Dr | 0.40 | 260 | R | | | | | | | | NA | | NA | | | 08/08/2001 |
| | | | | | | | | | | | | | | | | |
| (7122) Fieldwood Ct | 0.05 | 60 | R | | | | | | | | NA | | NA | | | 08/08/2001 |
| | | | | | | | | | | | | | | | | |
| (7123) Inglenook Dr | 0.08 | 230 | R | | | | | | | | NA | | NA | | | 05/27/2015 |
| | | | | | | | | | | | | | | | | |
| (7124) Glen Mist Lane | 0.08 | 130 | R | | | | | | | | NA | | NA | | | 08/08/2001 |
| | | | | | | | | | | | | | | | | |
| (7124) Glen Mist Lane | 0.15 | 100 | R | | | | | | | | NA | | NA | | | 08/08/2001 |
| | | | | | | | | | | | | | | | | |
| (7125) Overland Ct | 0.08 | 130 | R | | | | | | | | NA | | NA | | | 07/24/2001 |
| | | | | | | | | | | | | | | | | |
| (7126) Cristo Ct | 0.14 | 310 | R | | | | | | | | NA | | NA | | | 07/24/2001 |
| | | | | | | | | | | | | | | | | |
| (7127) Deidre Ter | 0.18 | 330 | R | | | | | | | | NA | | NA | | | 12/11/2014 |
| | | | | | | | | | | | | | | | | |
| (7128) Jill Ct | 0.19 | 130 | R | | | | | | | | NA | | NA | | | 11/30/2014 |
| | | | | | | | | | | | | | | | | |
| (7129) Monique Ct | 0.08 | 80 | R | | | | | | | | NA | | NA | | | 11/30/2014 |
| | | | | | | | | | | | | | | | | |
| (7130) Heidi Ct | 0.18 | 110 | R | | | | | | | | NA | | NA | | | 11/30/2014 |
| | | | | | | | | | | | | | | | | |
| (7131) Springvale Ct | 0.18 | 80 | R | | | | | | | | NA | | NA | | | 11/30/2014 |
| | | | | | | | | | | | | | | | | |

Virginia Department of Transportation
Traffic Engineering Division
2018
Annual Average Daily Traffic Volume Estimates By Section of Route
Fairfax Maintenance Area

| Route | Length | AADT | QA | 4Tire | Bus | -----Truck----- | | | | QC | K Factor | QK | Dir Factor | AAWDT | QW | Year |
|---------------------------|--------|-------|----|-------|-----|-----------------|--------|--------|--------|----|-------------|----|---------------|-------|----|------------|
| | | | | | | 2Axle | 3+Axle | 1Trail | 2Trail | | | | | | | |
| Fairfax County | | | | | | | | | | | | | | | | |
| (7132) Dunnaway Dr | 0.15 | 350 | R | | | | | | | | NA | | | NA | | 12/11/2014 |
| | | | | | | | | | | | | | | | | |
| | | | | | | | | | | | | | | | | |
| (7133) Dunaway Ct | 0.29 | 140 | R | | | | | | | | NA | | | NA | | 12/11/2014 |
| | | | | | | | | | | | | | | | | |
| | | | | | | | | | | | | | | | | |
| (7134) Aspen Wood Ct | 0.06 | 45 | R | | | | | | | | NA | | | NA | | 11/30/2014 |
| | | | | | | | | | | | | | | | | |
| | | | | | | | | | | | | | | | | |
| (7135) Hunting Ridge Lane | 0.15 | 220 | R | | | | | | | | NA | | | NA | | 12/11/2014 |
| | | | | | | | | | | | | | | | | |
| | | | | | | | | | | | | | | | | |
| (7136) Hunting Ridge Ct | 0.04 | 40 | R | | | | | | | | NA | | | NA | | 11/30/2014 |
| | | | | | | | | | | | | | | | | |
| | | | | | | | | | | | | | | | | |
| (7137) New Guinea Rd | 0.14 | 12000 | F | 98% | 1% | 1% | 0% | 0% | 0% | F | 0.094 | F | 0.552 | 13000 | F | 2018 |
| | | | | | | | | | | | | | | | | |
| | | | | | | | | | | | | | | | | |
| (7137) New Guinea Rd | 0.13 | 11000 | F | 98% | 1% | 1% | 0% | 0% | 0% | C | 0.094 | F | 0.546 | 12000 | F | 2018 |
| | | | | | | | | | | | | | | | | |
| | | | | | | | | | | | | | | | | |
| (7138) Stringfellow Ct | 0.08 | 90 | R | | | | | | | | NA | | | NA | | 12/02/2014 |
| | | | | | | | | | | | | | | | | |
| | | | | | | | | | | | | | | | | |
| (7139) Chestnut Farm Dr | 0.12 | 80 | R | | | | | | | | NA | | | NA | | 11/30/2014 |
| | | | | | | | | | | | | | | | | |
| | | | | | | | | | | | | | | | | |
| (7140) Springhaven Dr | 0.29 | 1500 | F | 98% | 1% | 1% | 0% | 0% | 0% | C | 0.143 | F | 0.667 | 1500 | F | 2018 |
| | | | | | | | | | | | | | | | | |
| | | | | | | | | | | | | | | | | |
| (7140) Springhaven Dr | 0.65 | 2400 | F | 98% | 1% | 0% | 0% | 0% | 0% | C | 0.130 | F | 0.740 | 2600 | F | 2018 |
| | | | | | | | | | | | | | | | | |
| | | | | | | | | | | | | | | | | |
| (7140) Tuckaway Dr | 0.20 | 2200 | F | 97% | 1% | 1% | 0% | 0% | 0% | C | 0.130 | F | 0.740 | 2300 | F | 2018 |
| | | | | | | | | | | | | | | | | |
| | | | | | | | | | | | | | | | | |
| (7141) Canoe Birch Ct | 0.10 | 120 | R | | | | | | | | NA | | | NA | | 11/30/2014 |
| | | | | | | | | | | | | | | | | |
| | | | | | | | | | | | | | | | | |
| (7142) Honey Locust Ct | 0.16 | 140 | R | | | | | | | | NA | | | NA | | 11/30/2014 |
| | | | | | | | | | | | | | | | | |
| | | | | | | | | | | | | | | | | |
| (7143) Great Laurel Lane | 0.26 | 280 | R | | | | | | | | NA | | | NA | | 08/08/2005 |
| | | | | | | | | | | | | | | | | |
| | | | | | | | | | | | | | | | | |
| (7144) Water Birch Ct | 0.05 | 70 | R | | | | | | | | NA | | | NA | | 11/30/2014 |
| | | | | | | | | | | | | | | | | |
| | | | | | | | | | | | | | | | | |
| (7145) Elderberry Pl | 0.30 | 380 | R | | | | | | | | NA | | | NA | | 12/09/2014 |
| | | | | | | | | | | | | | | | | |
| | | | | | | | | | | | | | | | | |
| (7146) Virginia Willow Dr | 0.44 | 670 | R | | | | | | | | NA | | | NA | | 08/08/2005 |
| | | | | | | | | | | | | | | | | |
| | | | | | | | | | | | | | | | | |
| (7147) Oak Ivy Lane | 0.11 | 110 | R | | | | | | | | NA | | | NA | | 11/30/2014 |
| | | | | | | | | | | | | | | | | |
| | | | | | | | | | | | | | | | | |

Virginia Department of Transportation
Traffic Engineering Division
2018
Annual Average Daily Traffic Volume Estimates By Section of Route
Fairfax Maintenance Area

| Route | Length | AADT | QA | 4Tire | Bus | -----Truck----- | | | | QC | K Factor | QK | Dir Factor | AAWDT | QW | Year |
|------------------------------|--------|------|----|-------|-----|-----------------|--------|--------|--------|----|-------------|----|---------------|-------|----|------------|
| | | | | | | 2Axle | 3+Axle | 1Trail | 2Trail | | | | | | | |
| Fairfax County | | | | | | | | | | | | | | | | |
| (7148) Deerberry Ct | 0.08 | 80 | R | | | | | | | | | NA | | NA | | 11/30/2014 |
| | | | | | | | | | | | | | | | | |
| | | | | | | | | | | | | | | | | |
| (7149) Plum Dale Dr | 0.33 | 410 | R | | | | | | | | | NA | | NA | | 08/08/2005 |
| | | | | | | | | | | | | | | | | |
| | | | | | | | | | | | | | | | | |
| (7150) Meadowlark Gardens Ct | 0.08 | 220 | R | | | | | | | | | NA | | NA | | 02/03/2015 |
| | | | | | | | | | | | | | | | | |
| | | | | | | | | | | | | | | | | |
| (7151) Ruben Simpson Ct | 0.10 | 110 | R | | | | | | | | | NA | | NA | | 11/30/2014 |
| | | | | | | | | | | | | | | | | |
| | | | | | | | | | | | | | | | | |
| (7152) Lt Nichols Ct | 0.04 | 60 | R | | | | | | | | | NA | | NA | | 11/30/2014 |
| | | | | | | | | | | | | | | | | |
| | | | | | | | | | | | | | | | | |
| (7153) King Charles Dr | 0.18 | 620 | R | | | | | | | | | NA | | NA | | 12/09/2014 |
| | | | | | | | | | | | | | | | | |
| | | | | | | | | | | | | | | | | |
| (7154) Chevy Chase Lane | 0.08 | 110 | R | | | | | | | | | NA | | NA | | 11/30/2014 |
| | | | | | | | | | | | | | | | | |
| | | | | | | | | | | | | | | | | |
| (7154) Chevy Chase Lane | 0.07 | 270 | R | | | | | | | | | NA | | NA | | 12/09/2014 |
| | | | | | | | | | | | | | | | | |
| | | | | | | | | | | | | | | | | |
| (7154) Chevy Chase Lane | 0.10 | 100 | R | | | | | | | | | NA | | NA | | 11/30/2014 |
| | | | | | | | | | | | | | | | | |
| | | | | | | | | | | | | | | | | |
| (7155) Stringfellow Rd | 0.19 | 9200 | F | 98% | 1% | 0% | 0% | 0% | 0% | C | 0.093 | F | 0.615 | 9800 | F | 2018 |
| | | | | | | | | | | | | | | | | |
| | | | | | | | | | | | | | | | | |
| (7155) Stringfellow Rd | 0.09 | 8700 | F | 98% | 1% | 0% | 0% | 0% | 0% | F | 0.095 | F | 0.635 | 9300 | F | 2018 |
| | | | | | | | | | | | | | | | | |
| | | | | | | | | | | | | | | | | |
| (7155) Stringfellow Rd | 0.69 | 7800 | F | 98% | 1% | 0% | 0% | 0% | 0% | F | 0.096 | F | 0.699 | 8300 | F | 2018 |
| | | | | | | | | | | | | | | | | |
| | | | | | | | | | | | | | | | | |
| (7156) Jasper Ct | 0.26 | 440 | R | | | | | | | | | NA | | NA | | 12/08/2014 |
| | | | | | | | | | | | | | | | | |
| | | | | | | | | | | | | | | | | |
| (7157) Alcoa Dr | 0.11 | 110 | R | | | | | | | | | NA | | NA | | 11/30/2014 |
| | | | | | | | | | | | | | | | | |
| | | | | | | | | | | | | | | | | |
| (7158) Hollinger Ave | 0.26 | 1100 | R | | | | | | | | | NA | | NA | | 08/08/2005 |
| | | | | | | | | | | | | | | | | |
| | | | | | | | | | | | | | | | | |
| (7158) Hollinger Ave | 0.19 | 1200 | R | | | | | | | | | NA | | NA | | 08/08/2005 |
| | | | | | | | | | | | | | | | | |
| | | | | | | | | | | | | | | | | |
| (7159) Koke Way | 0.05 | 410 | R | | | | | | | | | NA | | NA | | 08/08/2005 |
| | | | | | | | | | | | | | | | | |
| | | | | | | | | | | | | | | | | |
| (7160) Jasper Ct | 0.21 | 310 | R | | | | | | | | | NA | | NA | | 12/08/2014 |
| | | | | | | | | | | | | | | | | |
| | | | | | | | | | | | | | | | | |
| (7161) Scibilia Rd | 0.15 | 240 | R | | | | | | | | | NA | | NA | | 12/08/2014 |
| | | | | | | | | | | | | | | | | |
| | | | | | | | | | | | | | | | | |
| (7162) Scibilia Ct | 0.09 | 100 | R | | | | | | | | | NA | | NA | | 11/30/2014 |
| | | | | | | | | | | | | | | | | |
| | | | | | | | | | | | | | | | | |

Virginia Department of Transportation
Traffic Engineering Division
2018
Annual Average Daily Traffic Volume Estimates By Section of Route
Fairfax Maintenance Area

| Route | Length | AADT | QA | 4Tire | Bus | -----Truck----- | | | | QC | K Factor | QK | Dir Factor | AAWDT | QW | Year |
|--------------------------|--------|------|----|-------|-----|-----------------|--------|--------|--------|----|-------------|----|---------------|-------|----|------------|
| | | | | | | 2Axle | 3+Axle | 1Trail | 2Trail | | | | | | | |
| Fairfax County | | | | | | | | | | | | | | | | |
| (7163) Kalmia Lane | 0.10 | 3200 | R | | | | | | | | | NA | | NA | | 02/10/2015 |
| | | | | | | | | | | | | | | | | |
| | | | | | | | | | | | | | | | | |
| (7164) Mary Fairfax Ct | 0.06 | 70 | R | | | | | | | | | NA | | NA | | 09/07/2001 |
| | | | | | | | | | | | | | | | | |
| (7165) Five Oaks Rd | 0.03 | 70 | R | | | | | | | | | NA | | NA | | 09/07/2001 |
| | | | | | | | | | | | | | | | | |
| (7167) Fourstairs Ct | 0.12 | 20 | R | | | | | | | | | NA | | NA | | 09/07/2001 |
| | | | | | | | | | | | | | | | | |
| (7168) Sandy Folly Ct | 0.04 | 60 | R | | | | | | | | | NA | | NA | | 09/07/2001 |
| | | | | | | | | | | | | | | | | |
| (7168) Sandy Folly Ct | 0.09 | 80 | R | | | | | | | | | NA | | NA | | 09/07/2001 |
| | | | | | | | | | | | | | | | | |
| (7169) Copeland Pond Ct | 0.10 | 90 | R | | | | | | | | | NA | | NA | | 11/30/2014 |
| | | | | | | | | | | | | | | | | |
| (7170) Buggy Whip Dr | 0.50 | 1400 | R | | | | | | | | | NA | | NA | | 08/01/2001 |
| | | | | | | | | | | | | | | | | |
| (7171) Coachway Dr | 0.14 | 130 | R | | | | | | | | | NA | | NA | | 11/30/2014 |
| | | | | | | | | | | | | | | | | |
| (7171) Coachway Dr | 0.05 | 70 | R | | | | | | | | | NA | | NA | | 11/30/2014 |
| | | | | | | | | | | | | | | | | |
| (7172) Filly Ct | 0.06 | 80 | R | | | | | | | | | NA | | NA | | 11/30/2014 |
| | | | | | | | | | | | | | | | | |
| (7173) Carriage Way Ct | 0.05 | 180 | R | | | | | | | | | NA | | NA | | 08/02/2001 |
| | | | | | | | | | | | | | | | | |
| (7173) Haystack Ct | 0.04 | 160 | R | | | | | | | | | NA | | NA | | 08/02/2001 |
| | | | | | | | | | | | | | | | | |
| (7174) Brandy Station Rd | 0.34 | 540 | R | | | | | | | | | NA | | NA | | 12/09/2014 |
| | | | | | | | | | | | | | | | | |
| (7174) Cross Keys Ct | 0.13 | 160 | R | | | | | | | | | NA | | NA | | 11/30/2014 |
| | | | | | | | | | | | | | | | | |
| (7175) Banting Ct | 0.09 | 170 | R | | | | | | | | | NA | | NA | | 02/11/2009 |
| | | | | | | | | | | | | | | | | |
| (7175) | 0.01 | NA | | | | | | | | | | NA | | NA | | |
| | | | | | | | | | | | | | | | | |
| (7176) Loch Linden Ct | 0.13 | 100 | R | | | | | | | | | NA | | NA | | 11/30/2014 |
| | | | | | | | | | | | | | | | | |
| (7177) Abington Ct | 0.11 | 150 | R | | | | | | | | | NA | | NA | | 11/30/2014 |
| | | | | | | | | | | | | | | | | |
| (7178) Plum Run Ct | 0.05 | 40 | R | | | | | | | | | NA | | NA | | 11/30/2014 |
| | | | | | | | | | | | | | | | | |

Virginia Department of Transportation
Traffic Engineering Division
2018
Annual Average Daily Traffic Volume Estimates By Section of Route
Fairfax Maintenance Area

| Route | Length | AADT | QA | 4Tire | Bus | -----Truck----- | | | | QC | K Factor | QK | Dir Factor | AAWDT | QW | Year |
|---------------------------|--------|------|----|-------|-----|-----------------|--------|--------|--------|----|-------------|----|---------------|-------|----|------------|
| | | | | | | 2Axle | 3+Axle | 1Trail | 2Trail | | | | | | | |
| Fairfax County | | | | | | | | | | | | | | | | |
| (7178) Plum Run Ct | 0.17 | 350 | R | | | | | | | | NA | | | NA | | 12/08/2014 |
| | | | | | | | | | | | | | | | | |
| (7179) Tannery Ct | 0.06 | 80 | R | | | | | | | | NA | | | NA | | 11/30/2014 |
| (7180) Happy Heart Lane | 0.18 | 230 | R | | | | | | | | NA | | | NA | | 03/09/2009 |
| (7181) Brass Knob Ct | 0.06 | 80 | R | | | | | | | | NA | | | NA | | 11/30/2014 |
| (7182) Monarch Ct | 0.05 | 60 | R | | | | | | | | NA | | | NA | | 11/30/2014 |
| (7183) Sour Gum Dr | 0.10 | 140 | R | | | | | | | | NA | | | NA | | 07/30/2001 |
| (7184) Red Barn Ct | 0.05 | 70 | R | | | | | | | | NA | | | NA | | 11/30/2014 |
| (7185) Chris Wood Ct | 0.18 | 40 | R | | | | | | | | NA | | | NA | | 11/30/2014 |
| (7186) Hannah Farm Rd | 0.07 | 40 | R | | | | | | | | NA | | | NA | | 11/30/2014 |
| (7186) Hannah Farm Rd | 0.39 | 570 | R | | | | | | | | NA | | | NA | | 08/17/2005 |
| (7187) Hannah Farm Ct | 0.09 | 40 | R | | | | | | | | NA | | | NA | | 11/30/2014 |
| (7188) Dogue Run Dr | 0.25 | 370 | R | | | | | | | | NA | | | NA | | 09/07/2001 |
| (7189) Rokeby Lane | 0.09 | 40 | R | | | | | | | | NA | | | NA | | 09/07/2001 |
| (7190) John Jackson Ct | 0.09 | 70 | R | | | | | | | | NA | | | NA | | 08/28/2001 |
| (7191) Captain Rhett Lane | 0.16 | 110 | R | | | | | | | | NA | | | NA | | 08/28/2001 |
| (7191) Captain Rhett Lane | 0.10 | 260 | R | | | | | | | | NA | | | NA | | 08/28/2001 |
| (7192) Woodedge Dr | 0.10 | 110 | R | | | | | | | | NA | | | NA | | 11/30/2014 |
| (7192) Woodedge Dr | 0.10 | 620 | R | | | | | | | | NA | | | NA | | 10/30/2001 |
| (7193) Burkewood Way | 0.06 | 140 | R | | | | | | | | NA | | | NA | | 10/24/2001 |

Virginia Department of Transportation
Traffic Engineering Division
2018
Annual Average Daily Traffic Volume Estimates By Section of Route
Fairfax Maintenance Area

| Route | Length | AADT | QA | 4Tire | Bus | -----Truck----- | | | | QC | K Factor | QK | Dir Factor | AAWDT | QW | Year |
|---------------------------|--------|------|----|-------|-----|-----------------|--------|--------|--------|----|-------------|----|---------------|-------|----|------------|
| | | | | | | 2Axle | 3+Axle | 1Trail | 2Trail | | | | | | | |
| Fairfax County | | | | | | | | | | | | | | | | |
| (7194) Woodedge Ct | 0.05 | 110 | R | | | | | | | | NA | | | NA | | 10/24/2001 |
| | | | | | | | | | | | | | | | | |
| (7195) Coralberry Dr | 0.15 | 120 | R | | | | | | | | NA | | | NA | | 11/30/2014 |
| (7195) Coralberry Dr | 0.08 | 1300 | R | | | | | | | | NA | | | NA | | 08/09/2005 |
| (7195) Coralberry Dr | 0.11 | 620 | R | | | | | | | | NA | | | NA | | 12/09/2014 |
| (7196) Irish Moss Ct | 0.05 | 80 | R | | | | | | | | NA | | | NA | | 11/30/2014 |
| (7197) Shady Ridge Lane | 0.16 | 780 | R | | | | | | | | NA | | | NA | | 08/09/2005 |
| (7198) Majestic Pine Lane | 0.06 | 60 | R | | | | | | | | NA | | | NA | | 12/10/2014 |
| (7198) Majestic Pine Lane | 0.09 | 90 | R | | | | | | | | NA | | | NA | | 12/10/2014 |
| (7199) Bluemont Way | 0.43 | 7800 | F | 94% | 0% | 5% | 0% | 0% | 0% | C | 0.107 | F | 0.6 | 8300 | F | 2018 |
| (7200) Burning Bush Dr | 0.31 | 1200 | R | | | | | | | | NA | | | NA | | 05/26/2015 |
| (7201) Alder Woods Dr | 0.28 | 4300 | R | | | | | | | | NA | | | NA | | 04/11/2002 |
| (7201) Alder Woods Dr | 0.37 | 3100 | R | | | | | | | | NA | | | NA | | 01/28/2015 |
| (7201) Alder Woods Dr | 0.60 | 2200 | R | | | | | | | | NA | | | NA | | 08/08/2005 |
| (7202) Mansway Dr | 0.39 | 450 | R | | | | | | | | NA | | | NA | | 07/28/2005 |
| (7203) Melchester Dr | 0.21 | 110 | R | | | | | | | | NA | | | NA | | 07/28/2005 |
| (7204) Palmira Ridge Ct | 0.12 | 140 | R | | | | | | | | NA | | | NA | | 12/10/2014 |
| (7205) New Banner Lane | 0.32 | 830 | R | | | | | | | | NA | | | NA | | 07/28/2005 |
| (7206) New Arden Ct | 0.12 | 120 | R | | | | | | | | NA | | | NA | | 12/10/2014 |
| (7207) New Parkland Dr | 0.18 | 530 | R | | | | | | | | NA | | | NA | | 02/09/2015 |
| (7207) New Parkland Dr | 0.08 | 3000 | R | | | | | | | | NA | | | NA | | 02/09/2015 |

Virginia Department of Transportation
Traffic Engineering Division
2018
Annual Average Daily Traffic Volume Estimates By Section of Route
Fairfax Maintenance Area

| Route | Length | AADT | QA | 4Tire | Bus | -----Truck----- | | | | QC | K Factor | QK | Dir Factor | AAWDT | QW | Year |
|-------------------------|--------|------|----|-------|-----|-----------------|--------|--------|--------|----|-------------|----|---------------|-------|----|------------|
| | | | | | | 2Axle | 3+Axle | 1Trail | 2Trail | | | | | | | |
| Fairfax County | | | | | | | | | | | | | | | | |
| (7207) New Parkland Dr | 0.86 | 1100 | R | | | | | | | | NA | | | NA | | 06/09/2015 |
| | | | | | | | | | | | | | | | | |
| | | | | | | | | | | | | | | | | |
| (7208) New Aspen Ct | 0.08 | 100 | R | | | | | | | | NA | | | NA | | 12/10/2014 |
| | | | | | | | | | | | | | | | | |
| | | | | | | | | | | | | | | | | |
| (7209) New Ambler Ct | 0.15 | 230 | R | | | | | | | | NA | | | NA | | 02/09/2015 |
| | | | | | | | | | | | | | | | | |
| | | | | | | | | | | | | | | | | |
| (7210) New Austin Ct | 0.13 | 140 | R | | | | | | | | NA | | | NA | | 12/10/2014 |
| | | | | | | | | | | | | | | | | |
| | | | | | | | | | | | | | | | | |
| (7211) New Belmont Ct | 0.06 | 60 | R | | | | | | | | NA | | | NA | | 12/10/2014 |
| | | | | | | | | | | | | | | | | |
| | | | | | | | | | | | | | | | | |
| (7212) New Concorde Ct | 0.14 | 190 | R | | | | | | | | NA | | | NA | | 02/09/2015 |
| | | | | | | | | | | | | | | | | |
| | | | | | | | | | | | | | | | | |
| (7213) Valley High Rd | 0.16 | 220 | R | | | | | | | | NA | | | NA | | 01/15/2015 |
| | | | | | | | | | | | | | | | | |
| | | | | | | | | | | | | | | | | |
| (7214) Stourhead Ct | 0.05 | 60 | R | | | | | | | | NA | | | NA | | 12/10/2014 |
| | | | | | | | | | | | | | | | | |
| | | | | | | | | | | | | | | | | |
| (7215) Yellow Tavern Rd | 0.05 | 160 | R | | | | | | | | NA | | | NA | | 03/09/2009 |
| | | | | | | | | | | | | | | | | |
| | | | | | | | | | | | | | | | | |
| (7216) Yellow Tavern Ct | 0.03 | 50 | R | | | | | | | | NA | | | NA | | 12/10/2014 |
| | | | | | | | | | | | | | | | | |
| | | | | | | | | | | | | | | | | |
| (7216) Yellow Tavern Ct | 0.04 | 45 | R | | | | | | | | NA | | | NA | | 12/10/2014 |
| | | | | | | | | | | | | | | | | |
| | | | | | | | | | | | | | | | | |
| (7217) Plowman Ct | 0.05 | 50 | R | | | | | | | | NA | | | NA | | 12/10/2014 |
| | | | | | | | | | | | | | | | | |
| | | | | | | | | | | | | | | | | |
| (7218) Bakers Creek Ct | 0.04 | 50 | R | | | | | | | | NA | | | NA | | 12/10/2014 |
| | | | | | | | | | | | | | | | | |
| | | | | | | | | | | | | | | | | |
| (7219) Seven Pines Ct | 0.03 | 30 | R | | | | | | | | NA | | | NA | | 12/10/2014 |
| | | | | | | | | | | | | | | | | |
| | | | | | | | | | | | | | | | | |
| (7220) Cliff Edge Dr | 0.28 | 270 | R | | | | | | | | NA | | | NA | | 01/15/2015 |
| | | | | | | | | | | | | | | | | |
| | | | | | | | | | | | | | | | | |
| (7221) Thornburg Lane | 0.03 | 10 | R | | | | | | | | NA | | | NA | | 1996 |
| | | | | | | | | | | | | | | | | |
| | | | | | | | | | | | | | | | | |
| (7222) Kilbarry Ct | 0.09 | 40 | R | | | | | | | | NA | | | NA | | 12/10/2014 |
| | | | | | | | | | | | | | | | | |
| | | | | | | | | | | | | | | | | |
| (7223) Ballycor Dr | 0.22 | 1100 | R | | | | | | | | NA | | | NA | | 05/22/2002 |
| | | | | | | | | | | | | | | | | |
| | | | | | | | | | | | | | | | | |
| (7224) Ridge Top Rd | 0.21 | 4700 | F | 97% | 2% | 1% | 0% | 0% | 0% | C | 0.092 | F | 0.512 | 5000 | F | 2018 |
| | | | | | | | | | | | | | | | | |
| | | | | | | | | | | | | | | | | |

Virginia Department of Transportation
Traffic Engineering Division
2018
Annual Average Daily Traffic Volume Estimates By Section of Route
Fairfax Maintenance Area

| Route | Length | AADT | QA | 4Tire | Bus | -----Truck----- | | | | QC | K Factor | QK | Dir Factor | AAWDT | QW | Year |
|------------------------|--------|-------|----|-------|-----|--------------------------------|--------|--------|--------|-------|-------------|-------|---------------|-------|------------|------|
| | | | | | | 2Axle | 3+Axle | 1Trail | 2Trail | | | | | | | |
| Fairfax County | | | | | | | | | | | | | | | | |
| 7224 Ridge Top Rd | 0.30 | 3100 | F | 98% | 1% | 29-7436 Government Center Pkwy | | | | C | 0.109 | F | 0.744 | 3300 | F | 2018 |
| | | | | | | 29-7230 Random Hills Rd | | | | | | | | | | |
| 7225 Dutch Mill Ct | 0.11 | 110 | R | | | 29-5428 Bronzedale Dr | | | | NA | | | NA | | 12/10/2014 | |
| | | | | | | Cul-de-Sac | | | | | | | | | | |
| 7226 Flemish Mill Ct | 0.32 | 290 | R | | | Cul-de-Sac | | | | NA | | | NA | | 01/28/2015 | |
| | | | | | | 29-5428 Bronzedale Dr | | | | | | | | | | |
| 7227 English Mill Ct | 0.12 | 110 | R | | | Cul-de-Sac | | | | NA | | | NA | | 12/10/2014 | |
| | | | | | | 29-5977 History Dr | | | | | | | | | | |
| 7228 Rust Rd | 0.04 | 250 | R | | | Rose Thicket Rd; Pumpkin Pl | | | | NA | | | NA | | 08/11/2015 | |
| | | | | | | SCL Fairfax | | | | | | | | | | |
| 7230 Random Hills Rd | 0.68 | 8500 | F | 98% | 1% | FR-253 Random Hills Rd | | | | C | 0.101 | F | 0.812 | 9000 | F | 2018 |
| | | | | | | 29-7224 Ridge Top Rd | | | | | | | | | | |
| 7230 Random Hills Rd | 0.23 | 13000 | F | | | 29-665 Waples Mill Rd | | | | 0.095 | F | 0.642 | 13000 | F | 2018 | |
| | | | | | | Cul-de-Sac | | | | | | | | | | |
| 7231 Kings Grove Ct | 0.08 | 180 | R | | | 29-6159 Harrowhill Lane | | | | NA | | | NA | | 01/22/2002 | |
| | | | | | | Cul-de-Sac | | | | | | | | | | |
| 7232 Marymead Dr | 0.52 | 200 | R | | | US 29 Lee Highway; FR 947 | | | | NA | | | NA | | 02/26/2015 | |
| | | | | | | 29-804 Hunt Rd | | | | | | | | | | |
| 7233 Hunting Pines Pl | 0.09 | 270 | R | | | Cul-de-Sac | | | | NA | | | NA | | 05/26/2015 | |
| | | | | | | FR-256 Rosehaven St | | | | | | | | | | |
| 7234 Arrowhead Dr | 0.33 | 1800 | F | 96% | 3% | 29-655 Jermantown Rd | | | | C | 0.118 | F | 0.739 | 1900 | F | 2018 |
| | | | | | | 29-6461 Pheasant Ridge Rd | | | | | | | | | | |
| 7235 Rowan Tree Dr | 0.11 | 160 | R | | | Cul-de-Sac | | | | NA | | | NA | | 08/07/2001 | |
| | | | | | | Dead End | | | | | | | | | | |
| 7236 Brentwood Farm Dr | 0.14 | 460 | R | | | 29-6461 Pheasant Ridge Rd | | | | NA | | | NA | | 08/09/2001 | |
| | | | | | | 29-7239 Metcalf Cir | | | | | | | | | | |
| 7236 Brentwood Farm Dr | 0.09 | 520 | R | | | Cul-de-Sac | | | | NA | | | NA | | 08/09/2001 | |
| | | | | | | Dead End | | | | | | | | | | |
| 7236 Brentwood Farm Dr | 0.23 | 480 | R | | | Cul-de-Sac | | | | NA | | | NA | | 08/09/2001 | |
| | | | | | | 29-7236 Brentwood Farm Dr | | | | | | | | | | |
| 7237 Hollow Tree Lane | 0.15 | 430 | R | | | Cul-de-Sac | | | | NA | | | NA | | 08/09/2001 | |
| | | | | | | 29-7237 Hollow Tree Lane | | | | | | | | | | |
| 7238 Firethorne Ct | 0.08 | 110 | R | | | 29-7236 Brentwood Farm Dr | | | | NA | | | NA | | 08/07/2001 | |
| | | | | | | Cul-de-Sac | | | | | | | | | | |
| 7239 Metcalf Cir | 0.11 | 140 | R | | | Cul-de-Sac | | | | NA | | | NA | | 08/07/2001 | |
| | | | | | | 29-6470 Ladybank Lane | | | | | | | | | | |
| 7240 Ben Nevis Ct | 0.05 | 50 | R | | | Cul-de-Sac | | | | NA | | | NA | | 12/10/2014 | |
| | | | | | | Cul-de-Sac | | | | | | | | | | |

Virginia Department of Transportation
Traffic Engineering Division
2018
Annual Average Daily Traffic Volume Estimates By Section of Route
Fairfax Maintenance Area

| Route | Length | AADT | QA | 4Tire | Bus | -----Truck----- | | | | QC | K Factor | QK | Dir Factor | AAWDT | QW | Year |
|--------------------------|--------|------|----|-------|-----|-----------------|--------|--------|--------|----|-------------|----|---------------|-------|----|------------|
| | | | | | | 2Axle | 3+Axle | 1Trail | 2Trail | | | | | | | |
| Fairfax County | | | | | | | | | | | | | | | | |
| (7241) Village Center Dr | 0.16 | 150 | R | | | | | | | | NA | | | NA | | 04/17/2003 |
| | | | | | | | | | | | | | | | | |
| (7241) Village Center Dr | 0.14 | 470 | R | | | | | | | | NA | | | NA | | 04/17/2003 |
| | | | | | | | | | | | | | | | | |
| (7242) Merecourt Lane | 0.08 | 30 | R | | | | | | | | NA | | | NA | | 12/10/2014 |
| | | | | | | | | | | | | | | | | |
| (7243) Lord Fairfax Ct | 0.05 | 150 | R | | | | | | | | NA | | | NA | | 05/22/2002 |
| | | | | | | | | | | | | | | | | |
| (7244) Sasscer's Hill Ct | 0.06 | 110 | R | | | | | | | | NA | | | NA | | 12/10/2014 |
| | | | | | | | | | | | | | | | | |
| (7245) Dominion Dr | 0.14 | 2900 | R | | | | | | | | NA | | | NA | | 05/19/2015 |
| | | | | | | | | | | | | | | | | |
| (7246) Helmwood Ct | 0.19 | 90 | R | | | | | | | | NA | | | NA | | 12/10/2014 |
| | | | | | | | | | | | | | | | | |
| (7248) Pinecrest Vista | 0.64 | 610 | R | | | | | | | | NA | | | NA | | 02/23/2009 |
| | | | | | | | | | | | | | | | | |
| (7249) James Madison Dr | 0.22 | 3500 | R | | | | | | | | NA | | | NA | | 05/28/2015 |
| | | | | | | | | | | | | | | | | |
| (7250) Wooded Way | 0.04 | 300 | R | | | | | | | | NA | | | NA | | 05/29/2015 |
| | | | | | | | | | | | | | | | | |
| (7251) Hunt Valley Dr | 0.05 | 100 | R | | | | | | | | NA | | | NA | | 12/10/2014 |
| | | | | | | | | | | | | | | | | |
| (7251) Hunt Valley Dr | 0.20 | 210 | R | | | | | | | | NA | | | NA | | 12/10/2014 |
| | | | | | | | | | | | | | | | | |
| (7252) Forestree Ct | 0.05 | 70 | R | | | | | | | | NA | | | NA | | 12/10/2014 |
| | | | | | | | | | | | | | | | | |
| (7253) Goldentree Lane | 0.07 | 90 | R | | | | | | | | NA | | | NA | | 12/10/2014 |
| | | | | | | | | | | | | | | | | |
| (7254) Windsor Hunt Ct | 0.11 | 90 | R | | | | | | | | NA | | | NA | | 12/10/2014 |
| | | | | | | | | | | | | | | | | |
| (7255) Merritt Rd | 0.12 | 210 | R | | | | | | | | NA | | | NA | | 01/20/2015 |
| | | | | | | | | | | | | | | | | |
| (7256) Dominion Way | 0.18 | 1800 | R | | | | | | | | NA | | | NA | | 02/25/2009 |
| | | | | | | | | | | | | | | | | |
| (7257) Huntress Ct | 0.10 | 100 | R | | | | | | | | NA | | | NA | | 12/10/2014 |
| | | | | | | | | | | | | | | | | |
| (7258) Huntmaster Ct | 0.05 | 40 | R | | | | | | | | NA | | | NA | | 12/10/2014 |
| | | | | | | | | | | | | | | | | |

Virginia Department of Transportation
Traffic Engineering Division
2018
Annual Average Daily Traffic Volume Estimates By Section of Route
Fairfax Maintenance Area

| Route | Length | AADT | QA | 4Tire | Bus | -----Truck----- | | | | QC | K Factor | QK | Dir Factor | AAWDT | QW | Year |
|----------------------------|--------|------|----|-------|-----|-----------------|--------|--------|--------|----|-------------|----|---------------|-------|----|------------|
| | | | | | | 2Axle | 3+Axle | 1Trail | 2Trail | | | | | | | |
| Fairfax County | | | | | | | | | | | | | | | | |
| (7259) Tottenham Ct | 0.26 | 110 | R | | | | | | | | NA | | | NA | | 12/10/2014 |
| | | | | | | | | | | | | | | | | |
| (7259) Tottenham Ct | 0.14 | 70 | R | | | | | | | | NA | | | NA | | 12/10/2014 |
| | | | | | | | | | | | | | | | | |
| (7260) Fallen Tree Ct | 0.11 | 110 | R | | | | | | | | NA | | | NA | | 07/15/2009 |
| | | | | | | | | | | | | | | | | |
| (7261) Gentle Ct | 0.05 | 60 | R | | | | | | | | NA | | | NA | | 12/10/2014 |
| | | | | | | | | | | | | | | | | |
| (7262) Bankfoot Ct | 0.09 | 450 | R | | | | | | | | NA | | | NA | | 04/17/2002 |
| | | | | | | | | | | | | | | | | |
| (7263) West Water Point Dr | 0.17 | 580 | R | | | | | | | | NA | | | NA | | 02/05/2015 |
| | | | | | | | | | | | | | | | | |
| (7264) Saint Elliot Ct | 0.08 | 100 | R | | | | | | | | NA | | | NA | | 05/21/2003 |
| | | | | | | | | | | | | | | | | |
| (7265) Stone Crossing Ct | 0.10 | 500 | R | | | | | | | | NA | | | NA | | 01/20/2015 |
| | | | | | | | | | | | | | | | | |
| (7266) Cheverly Dr | 0.06 | 110 | R | | | | | | | | NA | | | NA | | 05/26/2015 |
| | | | | | | | | | | | | | | | | |
| (7267) Basingstoke Loop | 0.08 | 260 | R | | | | | | | | NA | | | NA | | 01/20/2015 |
| | | | | | | | | | | | | | | | | |
| (7268) Kilbrennan Ct | 0.05 | 60 | R | | | | | | | | NA | | | NA | | 12/10/2014 |
| | | | | | | | | | | | | | | | | |
| (7268) Kilbrennan Ct | 0.05 | 2900 | R | | | | | | | | NA | | | NA | | 07/13/2005 |
| | | | | | | | | | | | | | | | | |
| (7269) Dornock Ct | 0.18 | 130 | R | | | | | | | | NA | | | NA | | 12/10/2014 |
| | | | | | | | | | | | | | | | | |
| (7270) Huntsfield Ct | 0.08 | 120 | R | | | | | | | | NA | | | NA | | 12/10/2014 |
| | | | | | | | | | | | | | | | | |
| (7271) Brightfield Lane | 0.19 | 350 | R | | | | | | | | NA | | | NA | | 02/09/2015 |
| | | | | | | | | | | | | | | | | |
| (7272) Doe Run Ct | 0.06 | 90 | R | | | | | | | | NA | | | NA | | 12/10/2014 |
| | | | | | | | | | | | | | | | | |
| (7273) Brightfield Ct | 0.04 | 70 | R | | | | | | | | NA | | | NA | | 12/10/2014 |
| | | | | | | | | | | | | | | | | |
| (7274) Soft Breeze Ct | 0.06 | 120 | R | | | | | | | | NA | | | NA | | 12/10/2014 |
| | | | | | | | | | | | | | | | | |
| (7275) Nestlewood Dr | 0.56 | 710 | R | | | | | | | | NA | | | NA | | 07/13/2005 |
| | | | | | | | | | | | | | | | | |

Virginia Department of Transportation
Traffic Engineering Division
2018
Annual Average Daily Traffic Volume Estimates By Section of Route
Fairfax Maintenance Area

| Route | Length | AADT | QA | 4Tire | Bus | -----Truck----- | | | | QC | K Factor | QK | Dir Factor | AAWDT | QW | Year |
|-------------------------|--------|------|----|-------|-----|-----------------|--------|--------|--------|----|-------------|----|---------------|-------|----|------------|
| | | | | | | 2Axle | 3+Axle | 1Trail | 2Trail | | | | | | | |
| Fairfax County | | | | | | | | | | | | | | | | |
| (7275) Grey Friars Pl | 0.17 | 430 | R | | | | | | | | NA | | | NA | | 05/20/2002 |
| | | | | | | | | | | | | | | | | |
| | | | | | | | | | | | | | | | | |
| (7276) Brynwood Pl | 0.19 | 560 | R | | | | | | | | NA | | | NA | | 02/09/2015 |
| | | | | | | | | | | | | | | | | |
| | | | | | | | | | | | | | | | | |
| (7277) Autumn Hill Lane | 0.16 | 280 | R | | | | | | | | NA | | | NA | | 02/09/2015 |
| | | | | | | | | | | | | | | | | |
| | | | | | | | | | | | | | | | | |
| (7278) Brynwood Ct | 0.13 | 130 | R | | | | | | | | NA | | | NA | | 12/10/2014 |
| | | | | | | | | | | | | | | | | |
| | | | | | | | | | | | | | | | | |
| (7279) Rounding Run Cir | 0.57 | 640 | R | | | | | | | | NA | | | NA | | 07/13/2005 |
| | | | | | | | | | | | | | | | | |
| | | | | | | | | | | | | | | | | |
| (7280) Wildmere Pl | 0.20 | 190 | R | | | | | | | | NA | | | NA | | 12/10/2014 |
| | | | | | | | | | | | | | | | | |
| | | | | | | | | | | | | | | | | |
| (7281) Willow Glen Ct | 0.19 | 150 | R | | | | | | | | NA | | | NA | | 12/10/2014 |
| | | | | | | | | | | | | | | | | |
| | | | | | | | | | | | | | | | | |
| (7282) Autumn Hill Ct | 0.09 | 90 | R | | | | | | | | NA | | | NA | | 12/10/2014 |
| | | | | | | | | | | | | | | | | |
| | | | | | | | | | | | | | | | | |
| (7283) Stone Heather Dr | 0.61 | 2800 | R | | | | | | | | NA | | | NA | | 02/09/2015 |
| | | | | | | | | | | | | | | | | |
| | | | | | | | | | | | | | | | | |
| (7284) Stone Heather Ct | 0.07 | 470 | R | | | | | | | | NA | | | NA | | 02/09/2015 |
| | | | | | | | | | | | | | | | | |
| | | | | | | | | | | | | | | | | |
| (7285) Bramblewood Lane | 0.13 | 70 | R | | | | | | | | NA | | | NA | | 12/10/2014 |
| | | | | | | | | | | | | | | | | |
| | | | | | | | | | | | | | | | | |
| (7286) Thornapple Pl | 0.15 | 140 | R | | | | | | | | NA | | | NA | | 12/10/2014 |
| | | | | | | | | | | | | | | | | |
| | | | | | | | | | | | | | | | | |
| (7287) Tingewood Ct | 0.08 | 70 | R | | | | | | | | NA | | | NA | | 12/10/2014 |
| | | | | | | | | | | | | | | | | |
| | | | | | | | | | | | | | | | | |
| (7288) Nestlewood Ct | 0.05 | 70 | R | | | | | | | | NA | | | NA | | 12/10/2014 |
| | | | | | | | | | | | | | | | | |
| | | | | | | | | | | | | | | | | |
| (7289) Briargrove Ct | 0.07 | 80 | R | | | | | | | | NA | | | NA | | 12/10/2014 |
| | | | | | | | | | | | | | | | | |
| | | | | | | | | | | | | | | | | |
| (7290) Duck Pond Ct | 0.07 | 80 | R | | | | | | | | NA | | | NA | | 12/10/2014 |
| | | | | | | | | | | | | | | | | |
| | | | | | | | | | | | | | | | | |
| (7291) Rounding Run Ct | 0.05 | 70 | R | | | | | | | | NA | | | NA | | 12/10/2014 |
| | | | | | | | | | | | | | | | | |
| | | | | | | | | | | | | | | | | |
| (7292) Tuckaway Dr | 0.43 | 1500 | F | 98% | 1% | 1% | 0% | 0% | 0% | C | 0.122 | F | 0.6 | 1600 | F | 2018 |
| | | | | | | | | | | | | | | | | |
| | | | | | | | | | | | | | | | | |
| (7293) Bitter Sweet Ct | 0.09 | 80 | R | | | | | | | | NA | | | NA | | 12/10/2014 |
| | | | | | | | | | | | | | | | | |
| | | | | | | | | | | | | | | | | |

Virginia Department of Transportation
Traffic Engineering Division
2018
Annual Average Daily Traffic Volume Estimates By Section of Route
Fairfax Maintenance Area

| Route | Length | AADT | QA | 4Tire | Bus | -----Truck----- | | | | QC | K Factor | QK | Dir Factor | AAWDT | QW | Year |
|---------------------------|--------|------|----|-------|-----|-----------------|--------|--------|--------|----|-------------|----|---------------|-------|----|------------|
| | | | | | | 2Axle | 3+Axle | 1Trail | 2Trail | | | | | | | |
| Fairfax County | | | | | | | | | | | | | | | | |
| (7294) Fern Hollow Pl | 0.18 | 290 | R | | | | | | | | NA | | | NA | | 02/09/2015 |
| | | | | | | | | | | | | | | | | |
| | | | | | | | | | | | | | | | | |
| (7295) Fern Hollow Ct | 0.09 | 90 | R | | | | | | | | NA | | | NA | | 12/10/2014 |
| | | | | | | | | | | | | | | | | |
| | | | | | | | | | | | | | | | | |
| (7296) Grassmere Ct | 0.07 | 90 | R | | | | | | | | NA | | | NA | | 12/10/2014 |
| | | | | | | | | | | | | | | | | |
| | | | | | | | | | | | | | | | | |
| (7297) Bywater Ct | 0.05 | 100 | R | | | | | | | | NA | | | NA | | 12/10/2014 |
| | | | | | | | | | | | | | | | | |
| | | | | | | | | | | | | | | | | |
| (7298) Tuckaway Ct | 0.10 | 100 | R | | | | | | | | NA | | | NA | | 12/10/2014 |
| | | | | | | | | | | | | | | | | |
| | | | | | | | | | | | | | | | | |
| (7299) Applegrove Lane | 0.28 | 390 | R | | | | | | | | NA | | | NA | | 02/09/2015 |
| | | | | | | | | | | | | | | | | |
| | | | | | | | | | | | | | | | | |
| (7300) Glen Green Ct | 0.08 | 90 | R | | | | | | | | NA | | | NA | | 12/10/2014 |
| | | | | | | | | | | | | | | | | |
| | | | | | | | | | | | | | | | | |
| (7301) Devereaux Ct | 0.28 | 520 | R | | | | | | | | NA | | | NA | | 04/07/2015 |
| | | | | | | | | | | | | | | | | |
| | | | | | | | | | | | | | | | | |
| (7302) Mariners Mill Ct | 0.04 | 70 | R | | | | | | | | NA | | | NA | | 12/10/2014 |
| | | | | | | | | | | | | | | | | |
| | | | | | | | | | | | | | | | | |
| (7303) Dreams Way Ct | 0.11 | 120 | R | | | | | | | | NA | | | NA | | 12/10/2014 |
| | | | | | | | | | | | | | | | | |
| | | | | | | | | | | | | | | | | |
| (7304) Chapel Gate Ct | 0.08 | 110 | R | | | | | | | | NA | | | NA | | 01/07/2015 |
| | | | | | | | | | | | | | | | | |
| | | | | | | | | | | | | | | | | |
| (7305) Snug Harbor Ct | 0.08 | 90 | R | | | | | | | | NA | | | NA | | 06/12/2015 |
| | | | | | | | | | | | | | | | | |
| | | | | | | | | | | | | | | | | |
| (7306) Green Glade Ct | 0.05 | 70 | R | | | | | | | | NA | | | NA | | 12/10/2014 |
| | | | | | | | | | | | | | | | | |
| | | | | | | | | | | | | | | | | |
| (7307) Calabria Ct | 0.09 | 100 | R | | | | | | | | NA | | | NA | | 12/10/2014 |
| | | | | | | | | | | | | | | | | |
| | | | | | | | | | | | | | | | | |
| (7308) Kedleston Ct | 0.10 | 290 | R | | | | | | | | NA | | | NA | | 04/16/2002 |
| | | | | | | | | | | | | | | | | |
| | | | | | | | | | | | | | | | | |
| (7309) Greenwich Woods Dr | 0.36 | 110 | R | | | | | | | | NA | | | NA | | 12/10/2014 |
| | | | | | | | | | | | | | | | | |
| | | | | | | | | | | | | | | | | |
| (7310) Bear Creek Trail | 0.04 | 180 | R | | | | | | | | NA | | | NA | | 05/21/2015 |
| | | | | | | | | | | | | | | | | |
| | | | | | | | | | | | | | | | | |
| (7311) Northwoods Trail | 0.28 | 130 | R | | | | | | | | NA | | | NA | | 02/27/2015 |
| | | | | | | | | | | | | | | | | |
| | | | | | | | | | | | | | | | | |
| (7312) Duchess Dr | 0.09 | 130 | R | | | | | | | | NA | | | NA | | 04/16/2002 |
| | | | | | | | | | | | | | | | | |
| | | | | | | | | | | | | | | | | |

Virginia Department of Transportation
Traffic Engineering Division
2018
Annual Average Daily Traffic Volume Estimates By Section of Route
Fairfax Maintenance Area

| Route | Length | AADT | QA | 4Tire | Bus | -----Truck----- | | | | QC | K Factor | QK | Dir Factor | AAWDT | QW | Year |
|---------------------------|--------|------|----|-------|-----|-----------------|--------|--------|--------|----|-------------|----|---------------|-------|----|------------|
| | | | | | | 2Axle | 3+Axle | 1Trail | 2Trail | | | | | | | |
| Fairfax County | | | | | | | | | | | | | | | | |
| (7312) Duchess Dr | 0.05 | 100 | R | | | | | | | | | NA | | NA | | 04/16/2002 |
| | | | | | | | | | | | | | | | | |
| | | | | | | | | | | | | | | | | |
| (7312) Duchess Dr | 0.06 | 180 | R | | | | | | | | | NA | | NA | | 04/16/2002 |
| | | | | | | | | | | | | | | | | |
| | | | | | | | | | | | | | | | | |
| (7313) Algarve St | 0.17 | 120 | R | | | | | | | | | NA | | NA | | 05/21/2015 |
| | | | | | | | | | | | | | | | | |
| | | | | | | | | | | | | | | | | |
| (7314) Sutton Woods Ct | 0.07 | 40 | R | | | | | | | | | NA | | NA | | 12/10/2014 |
| | | | | | | | | | | | | | | | | |
| | | | | | | | | | | | | | | | | |
| (7315) Saint Mark's Ct | 0.16 | 60 | R | | | | | | | | | NA | | NA | | 05/26/2015 |
| | | | | | | | | | | | | | | | | |
| | | | | | | | | | | | | | | | | |
| (7316) Research Way | 0.08 | 390 | R | | | | | | | | | NA | | NA | | 01/07/2015 |
| | | | | | | | | | | | | | | | | |
| | | | | | | | | | | | | | | | | |
| (7317) Corporate Ct | 0.08 | 880 | R | | | | | | | | | NA | | NA | | 01/07/2015 |
| | | | | | | | | | | | | | | | | |
| | | | | | | | | | | | | | | | | |
| (7318) Lake Windermere Ct | 0.16 | 45 | R | | | | | | | | | NA | | NA | | 12/10/2014 |
| | | | | | | | | | | | | | | | | |
| | | | | | | | | | | | | | | | | |
| (7319) Bass Ct | 0.07 | 40 | R | | | | | | | | | NA | | NA | | 12/10/2014 |
| | | | | | | | | | | | | | | | | |
| | | | | | | | | | | | | | | | | |
| (7320) Cedar Break Dr | 0.53 | 990 | R | | | | | | | | | NA | | NA | | 07/19/2001 |
| | | | | | | | | | | | | | | | | |
| | | | | | | | | | | | | | | | | |
| (7321) O'Shay Ct | 0.04 | 50 | R | | | | | | | | | NA | | NA | | 07/18/2001 |
| | | | | | | | | | | | | | | | | |
| | | | | | | | | | | | | | | | | |
| (7322) Jameson Ct | 0.04 | 60 | R | | | | | | | | | NA | | NA | | 07/18/2001 |
| | | | | | | | | | | | | | | | | |
| | | | | | | | | | | | | | | | | |
| (7323) Patriarch Ct | 0.04 | 50 | R | | | | | | | | | NA | | NA | | 07/18/2001 |
| | | | | | | | | | | | | | | | | |
| | | | | | | | | | | | | | | | | |
| (7324) Sequoia Farms Dr | 0.05 | 120 | F | 96% | 1% | 2% | 1% | 0% | 0% | C | 0.13 | F | 0.591 | 130 | F | 2018 |
| | | | | | | | | | | | | | | | | |
| | | | | | | | | | | | | | | | | |
| (7324) Sequoia Farms Dr | 0.80 | 2200 | F | 98% | 1% | 1% | 0% | 0% | 0% | C | 0.13 | F | 0.591 | 2300 | F | 2018 |
| | | | | | | | | | | | | | | | | |
| | | | | | | | | | | | | | | | | |
| (7324) Sequoia Farms Dr | 0.49 | 4600 | F | 99% | 0% | 0% | 0% | 0% | 0% | C | 0.131 | F | 0.901 | 4900 | F | 2018 |
| | | | | | | | | | | | | | | | | |
| | | | | | | | | | | | | | | | | |
| (7325) Rivers Edge Dr | 0.14 | 30 | R | | | | | | | | | NA | | NA | | 12/10/2014 |
| | | | | | | | | | | | | | | | | |
| | | | | | | | | | | | | | | | | |
| (7326) Lake Windermere Dr | 0.16 | 40 | R | | | | | | | | | NA | | NA | | 12/10/2014 |
| | | | | | | | | | | | | | | | | |
| | | | | | | | | | | | | | | | | |
| (7326) Lake Windermere Dr | 0.08 | 180 | R | | | | | | | | | NA | | NA | | 09/12/2005 |
| | | | | | | | | | | | | | | | | |
| | | | | | | | | | | | | | | | | |
| (7326) Lake Windermere Dr | 0.25 | 60 | R | | | | | | | | | NA | | NA | | 12/10/2014 |
| | | | | | | | | | | | | | | | | |
| | | | | | | | | | | | | | | | | |

Virginia Department of Transportation
Traffic Engineering Division
2018
Annual Average Daily Traffic Volume Estimates By Section of Route
Fairfax Maintenance Area

| Route | Length | AADT | QA | 4Tire | Bus | -----Truck----- | | | | QC | K Factor | QK | Dir Factor | AAWDT | QW | Year |
|--------------------------|--------|------|----|-------|-----|-------------------------------|--------|--------|--------|----|-------------|----|---------------|-------|----|------------|
| | | | | | | 2Axle | 3+Axle | 1Trail | 2Trail | | | | | | | |
| Fairfax County | | | | | | | | | | | | | | | | |
| (7327) Canterwood Lane | 0.39 | 120 | R | | | From 29-602 Seneca Rd | | | | | NA | | NA | | | 12/10/2014 |
| | | | | | | To Cul-de-Sac | | | | | | | | | | |
| (7328) Farm Rd | 0.29 | 90 | R | | | From Cul-de-Sac | | | | | NA | | NA | | | 12/10/2014 |
| | | | | | | To 29-717 Utterback Store Rd | | | | | | | | | | |
| (7329) Gallop Wood Pl | 0.15 | 40 | R | | | From Cul-de-Sac | | | | | NA | | NA | | | 12/10/2014 |
| | | | | | | To 29-7327 Canterwood Lane | | | | | | | | | | |
| (7330) Flagship Ave | 0.29 | 130 | R | | | From 29-6259 Fantasia Dr | | | | | NA | | NA | | | 02/09/2015 |
| | | | | | | To Cul-de-Sac | | | | | | | | | | |
| (7331) Lefrak Ct | 0.12 | 100 | R | | | From 29-7330 Flagship Ave | | | | | NA | | NA | | | 12/10/2014 |
| | | | | | | To Cul-de-Sac | | | | | | | | | | |
| (7332) Jubilation Ct | 0.05 | 60 | R | | | From 29-6259 Fantasia Dr | | | | | NA | | NA | | | 12/10/2014 |
| | | | | | | To Cul-de-Sac | | | | | | | | | | |
| (7333) Society Dr | 0.14 | 170 | R | | | From 29-6261 Nathan Lane | | | | | NA | | NA | | | 08/14/2018 |
| | | | | | | To 29-5389 Sadlers Wells Dr | | | | | | | | | | |
| (7334) Society Ct | 0.05 | 50 | R | | | From Cul-de-Sac | | | | | NA | | NA | | | 12/10/2014 |
| | | | | | | To 29-7333 Society Dr | | | | | | | | | | |
| (7335) Blacksmith Lane | 0.11 | 100 | R | | | From 29-6258 Builders Rd | | | | | NA | | NA | | | 12/10/2014 |
| | | | | | | To Cul-de-Sac | | | | | | | | | | |
| (7336) Goldmoore Ct | 0.10 | 360 | R | | | From Cul-de-Sac | | | | | NA | | NA | | | 08/01/2001 |
| | | | | | | To 29-7170 Buggy Whip Dr | | | | | | | | | | |
| (7337) Emerald Pool Dr | 0.04 | 50 | R | | | From 29-7694 Gladewright Dr | | | | | NA | | NA | | | 07/18/2001 |
| | | | | | | To Cul-de-Sac | | | | | | | | | | |
| (7338) Flourcastle Ct | 0.12 | 170 | R | | | From 29-7324 Sequoia Farms Dr | | | | | NA | | NA | | | 07/18/2001 |
| | | | | | | To Cul-de-Sac | | | | | | | | | | |
| (7339) Rockymount Ct | 0.05 | 120 | R | | | From Cul-de-Sac | | | | | NA | | NA | | | 07/18/2001 |
| | | | | | | To 29-7324 Sequoia Farms Dr | | | | | | | | | | |
| (7340) Red House Dr | 0.13 | 370 | R | | | From 29-7343 Triplett Dr | | | | | NA | | NA | | | 03/12/2009 |
| | | | | | | To 29-7345 Newton Patent Dr | | | | | | | | | | |
| (7341) Regimental Ct | 0.07 | 80 | R | | | From Cul-de-Sac | | | | | NA | | NA | | | 07/18/2001 |
| | | | | | | To 29-7340 Red House Dr | | | | | | | | | | |
| (7342) Newgate Tavern Ct | 0.04 | 70 | R | | | From Cul-de-Sac | | | | | NA | | NA | | | 07/18/2001 |
| | | | | | | To 29-7340 Red House Dr | | | | | | | | | | |
| (7343) Triplett Dr | 0.12 | 130 | R | | | From 29-7346 Awbrey Patent Dr | | | | | NA | | NA | | | 03/12/2009 |
| | | | | | | To 29-7344 William Carr Lane | | | | | | | | | | |
| (7344) William Carr Lane | 0.17 | 310 | R | | | From Cul-de-Sac | | | | | NA | | NA | | | 07/18/2001 |
| | | | | | | To 29-7348 Great Rocky Run | | | | | | | | | | |
| (7344) William Carr Lane | 0.17 | 220 | R | | | From Cul-de-Sac | | | | | NA | | NA | | | 07/18/2001 |
| | | | | | | To Dead End | | | | | | | | | | |

Virginia Department of Transportation
Traffic Engineering Division
2018
Annual Average Daily Traffic Volume Estimates By Section of Route
Fairfax Maintenance Area

| Route | Length | AADT | QA | 4Tire | Bus | -----Truck----- | | | | QC | K Factor | QK | Dir Factor | AAWDT | QW | Year |
|---------------------------|--------|------|----|-------|-----|-----------------|--------|--------|--------|----|-------------|----|---------------|-------|----|------------|
| | | | | | | 2Axle | 3+Axle | 1Trail | 2Trail | | | | | | | |
| Fairfax County | | | | | | | | | | | | | | | | |
| (7345) Newton Patent Dr | 0.31 | 7000 | R | | | | | | | | NA | | | NA | | 07/19/2001 |
| (7345) Newton Patent Dr | 0.38 | 4200 | F | 99% | 1% | 0% | 0% | 0% | 0% | C | 0.099 | F | 0.712 | 4500 | F | 2018 |
| (7346) Sully Park Dr | 0.12 | 5600 | F | 99% | 1% | 0% | 0% | 0% | 0% | C | 0.116 | F | 0.849 | 6000 | F | 2018 |
| (7346) Sully Park Dr | 0.91 | 4100 | F | 98% | 1% | 1% | 0% | 0% | 0% | C | 0.143 | F | 0.511 | 4400 | F | 2018 |
| (7346) Awbrey Patent Dr | 0.66 | 2600 | F | 97% | 2% | 1% | 0% | 0% | 0% | C | 0.108 | F | 0.545 | 2800 | F | 2018 |
| (7347) Harrison House Ct | 0.10 | 90 | R | | | | | | | | NA | | | NA | | 12/10/2014 |
| (7348) Great Rocky Run | 0.05 | 560 | R | | | | | | | | NA | | | NA | | 04/17/2003 |
| (7349) Summer Pl | 0.18 | 90 | R | | | | | | | | NA | | | NA | | 12/10/2014 |
| (7349) Summer Pl | 0.10 | 80 | R | | | | | | | | NA | | | NA | | 12/10/2014 |
| (7350) Thorngate Ct | 0.04 | 50 | R | | | | | | | | NA | | | NA | | 12/10/2014 |
| (7351) Applegrove Ct | 0.11 | 100 | R | | | | | | | | NA | | | NA | | 12/10/2014 |
| (7352) Laneview Pl | 0.14 | 290 | R | | | | | | | | NA | | | NA | | 02/09/2015 |
| (7353) Laneview Ct | 0.13 | 130 | R | | | | | | | | NA | | | NA | | 12/10/2014 |
| (7354) Tyburn Tree Ct | 0.05 | 90 | R | | | | | | | | NA | | | NA | | 12/10/2014 |
| (7355) Indale Ct | 0.05 | 80 | R | | | | | | | | NA | | | NA | | 12/10/2014 |
| (7356) Briargate Ct | 0.05 | 110 | R | | | | | | | | NA | | | NA | | 12/10/2014 |
| (7357) Flat Meadow Lane | 0.22 | 280 | R | | | | | | | | NA | | | NA | | 02/09/2015 |
| (7358) Flat Meadow Ct | 0.04 | 60 | R | | | | | | | | NA | | | NA | | 12/10/2014 |
| (7359) Heritage Farm Lane | 0.25 | 240 | R | | | | | | | | NA | | | NA | | 02/09/2015 |
| (7360) Heritage Farm Ct | 0.13 | 90 | R | | | | | | | | NA | | | NA | | 12/10/2014 |

Virginia Department of Transportation
Traffic Engineering Division
2018
Annual Average Daily Traffic Volume Estimates By Section of Route
Fairfax Maintenance Area

| Route | Length | AADT | QA | 4Tire | Bus | -----Truck----- | | | | QC | K Factor | QK | Dir Factor | AAWDT | QW | Year |
|-------------------------|--------|------|----|-------|-----|-----------------|--------|--------|--------|----|-------------|----|---------------|-------|----|------------|
| | | | | | | 2Axle | 3+Axle | 1Trail | 2Trail | | | | | | | |
| Fairfax County | | | | | | | | | | | | | | | | |
| (7361) Wrenn House Lane | 0.23 | 270 | R | | | | | | | | NA | | NA | | | 05/26/2015 |
| | | | | | | | | | | | | | | | | |
| | | | | | | | | | | | | | | | | |
| (7362) Wrenn House Ct | 0.10 | 130 | R | | | | | | | | NA | | NA | | | 12/10/2014 |
| | | | | | | | | | | | | | | | | |
| | | | | | | | | | | | | | | | | |
| (7363) Hidden Meadow Ct | 0.18 | 200 | R | | | | | | | | NA | | NA | | | 12/10/2014 |
| | | | | | | | | | | | | | | | | |
| | | | | | | | | | | | | | | | | |
| (7364) Lock Gate Pl | 0.15 | 250 | R | | | | | | | | NA | | NA | | | 02/10/2015 |
| | | | | | | | | | | | | | | | | |
| | | | | | | | | | | | | | | | | |
| (7365) Thompson Rd | 0.04 | 1400 | R | | | | | | | | NA | | NA | | | 04/14/2009 |
| | | | | | | | | | | | | | | | | |
| | | | | | | | | | | | | | | | | |
| (7366) Lock Gate Ct | 0.05 | 80 | R | | | | | | | | NA | | NA | | | 12/10/2014 |
| | | | | | | | | | | | | | | | | |
| | | | | | | | | | | | | | | | | |
| (7367) Eaton Dr | 0.28 | 330 | R | | | | | | | | NA | | NA | | | 08/06/2018 |
| | | | | | | | | | | | | | | | | |
| | | | | | | | | | | | | | | | | |
| (7368) Ridings Ct | 0.10 | 90 | R | | | | | | | | NA | | NA | | | 04/16/2002 |
| | | | | | | | | | | | | | | | | |
| | | | | | | | | | | | | | | | | |
| (7369) Bowen Ct | 0.10 | 100 | R | | | | | | | | NA | | NA | | | 12/10/2014 |
| | | | | | | | | | | | | | | | | |
| | | | | | | | | | | | | | | | | |
| (7370) Mittendorf Lane | 0.19 | 140 | R | | | | | | | | NA | | NA | | | 01/25/2017 |
| | | | | | | | | | | | | | | | | |
| | | | | | | | | | | | | | | | | |
| (7371) McCue Ct | 0.05 | 70 | R | | | | | | | | NA | | NA | | | 12/10/2014 |
| | | | | | | | | | | | | | | | | |
| | | | | | | | | | | | | | | | | |
| (7372) Smithfield Pl | 0.06 | 220 | R | | | | | | | | NA | | NA | | | 03/23/2009 |
| | | | | | | | | | | | | | | | | |
| (7372) Smithfield Pl | 0.08 | 380 | R | | | | | | | | NA | | NA | | | 07/19/2001 |
| | | | | | | | | | | | | | | | | |
| (7372) Smithfield Pl | 0.07 | 490 | R | | | | | | | | NA | | NA | | | 04/28/2003 |
| | | | | | | | | | | | | | | | | |
| (7372) Smithfield Pl | 0.17 | 470 | R | | | | | | | | NA | | NA | | | 04/28/2003 |
| | | | | | | | | | | | | | | | | |
| | | | | | | | | | | | | | | | | |
| (7373) Rockbridge Pl | 0.06 | 50 | R | | | | | | | | NA | | NA | | | 12/10/2014 |
| | | | | | | | | | | | | | | | | |
| | | | | | | | | | | | | | | | | |
| (7374) Pebblebrook Dr | 0.09 | 20 | R | | | | | | | | NA | | NA | | | 12/10/2014 |
| | | | | | | | | | | | | | | | | |
| (7374) Pebblebrook Dr | 0.07 | 130 | R | | | | | | | | NA | | NA | | | 03/23/2009 |
| | | | | | | | | | | | | | | | | |
| | | | | | | | | | | | | | | | | |
| (7375) Braywood Dr | 0.25 | 1100 | R | | | | | | | | NA | | NA | | | 07/31/2001 |
| | | | | | | | | | | | | | | | | |
| | | | | | | | | | | | | | | | | |
| (7376) Brookmere Dr | 0.35 | 430 | R | | | | | | | | NA | | NA | | | 07/31/2001 |
| | | | | | | | | | | | | | | | | |
| | | | | | | | | | | | | | | | | |

Virginia Department of Transportation
Traffic Engineering Division
2018
Annual Average Daily Traffic Volume Estimates By Section of Route
Fairfax Maintenance Area

| Route | Length | AADT | QA | 4Tire | Bus | -----Truck----- | | | | QC | K Factor | QK | Dir Factor | AAWDT | QW | Year |
|------------------------------|--------|------|----|-------|-----|-----------------|--------|--------|--------|----|-------------|----|---------------|-------|----|------------|
| | | | | | | 2Axle | 3+Axle | 1Trail | 2Trail | | | | | | | |
| Fairfax County | | | | | | | | | | | | | | | | |
| (7377) Woodleaf Ct | 0.14 | 460 | R | | | | | | | | NA | | | NA | | 07/31/2001 |
| | | | | | | | | | | | | | | | | |
| | | | | | | | | | | | | | | | | |
| (7378) Walney Way | 0.07 | 2800 | R | | | | | | | | NA | | | NA | | 06/22/2005 |
| | | | | | | | | | | | | | | | | |
| | | | | | | | | | | | | | | | | |
| (7379) Fremont Lane | 0.19 | 140 | R | | | | | | | | NA | | | NA | | 12/10/2014 |
| | | | | | | | | | | | | | | | | |
| | | | | | | | | | | | | | | | | |
| (7380) Days Farm Dr | 0.59 | 460 | R | | | | | | | | NA | | | NA | | 02/03/2015 |
| | | | | | | | | | | | | | | | | |
| | | | | | | | | | | | | | | | | |
| (7381) Nightshade Ct | 0.21 | 180 | R | | | | | | | | NA | | | NA | | 12/10/2014 |
| | | | | | | | | | | | | | | | | |
| | | | | | | | | | | | | | | | | |
| (7382) Black-Eyed Susan Lane | 0.18 | 3200 | R | | | | | | | | NA | | | NA | | 07/12/2005 |
| | | | | | | | | | | | | | | | | |
| | | | | | | | | | | | | | | | | |
| (7383) Faust Dr | 0.07 | 100 | R | | | | | | | | NA | | | NA | | 12/10/2014 |
| | | | | | | | | | | | | | | | | |
| | | | | | | | | | | | | | | | | |
| (7383) Faust Dr | 0.23 | 310 | R | | | | | | | | NA | | | NA | | 02/03/2015 |
| | | | | | | | | | | | | | | | | |
| | | | | | | | | | | | | | | | | |
| (7384) Wintercress Ct | 0.19 | 120 | R | | | | | | | | NA | | | NA | | 12/10/2014 |
| | | | | | | | | | | | | | | | | |
| | | | | | | | | | | | | | | | | |
| (7386) Coral Bells Ct | 0.07 | 50 | R | | | | | | | | NA | | | NA | | 12/10/2014 |
| | | | | | | | | | | | | | | | | |
| | | | | | | | | | | | | | | | | |
| (7387) Pebblebrook Ct | 0.06 | 60 | R | | | | | | | | NA | | | NA | | 12/10/2014 |
| | | | | | | | | | | | | | | | | |
| | | | | | | | | | | | | | | | | |
| (7388) Smithfield Ct | 0.07 | 50 | R | | | | | | | | NA | | | NA | | 12/10/2014 |
| | | | | | | | | | | | | | | | | |
| | | | | | | | | | | | | | | | | |
| (7389) Franklins Way | 0.16 | 440 | R | | | | | | | | NA | | | NA | | 06/04/2002 |
| | | | | | | | | | | | | | | | | |
| | | | | | | | | | | | | | | | | |
| (7390) Robin Way Ct | 0.19 | 390 | R | | | | | | | | NA | | | NA | | 05/29/2015 |
| | | | | | | | | | | | | | | | | |
| | | | | | | | | | | | | | | | | |
| (7391) Cardinal Glen Ct | 0.08 | 80 | R | | | | | | | | NA | | | NA | | 12/10/2014 |
| | | | | | | | | | | | | | | | | |
| | | | | | | | | | | | | | | | | |
| (7392) Glen Ct | 0.15 | 130 | R | | | | | | | | NA | | | NA | | 12/10/2014 |
| | | | | | | | | | | | | | | | | |
| | | | | | | | | | | | | | | | | |
| (7393) Jenn Ct | 0.06 | 50 | R | | | | | | | | NA | | | NA | | 04/17/2003 |
| | | | | | | | | | | | | | | | | |
| | | | | | | | | | | | | | | | | |
| (7394) Hampton Oak Ct | 0.06 | 30 | R | | | | | | | | NA | | | NA | | 12/10/2014 |
| | | | | | | | | | | | | | | | | |
| | | | | | | | | | | | | | | | | |
| (7395) North Harrison St | 0.03 | 150 | R | | | | | | | | NA | | | NA | | 05/20/2002 |
| | | | | | | | | | | | | | | | | |

Virginia Department of Transportation
 Traffic Engineering Division
 2018
 Annual Average Daily Traffic Volume Estimates By Section of Route
 Fairfax Maintenance Area

| Route | Length | AADT | QA | 4Tire | Bus | -----Truck----- | | | | QC | K Factor | QK | Dir Factor | AAWDT | QW | Year |
|------------------------|--------|------|----|-------|-----|-----------------|--------|--------|--------|----|-------------|----|---------------|-------|----|------------|
| | | | | | | 2Axle | 3+Axle | 1Trail | 2Trail | | | | | | | |
| Fairfax County | | | | | | | | | | | | | | | | |
| 7396 Cotton Top Ct | 0.16 | 130 | R | | | | | | | | NA | | | NA | | 12/10/2014 |
| | | | | | | | | | | | | | | | | |
| 7397 Wisteria Way Dr | 0.19 | 400 | R | | | | | | | | NA | | | NA | | 02/10/2015 |
| | | | | | | | | | | | | | | | | |
| 7398 Treaty Oak Ct | 0.09 | 90 | R | | | | | | | | NA | | | NA | | 12/10/2014 |
| | | | | | | | | | | | | | | | | |
| 7398 Lillard Ct | 0.07 | 80 | R | | | | | | | | NA | | | NA | | 12/10/2014 |
| | | | | | | | | | | | | | | | | |
| 7399 Wisteria Way Ct | 0.07 | 90 | R | | | | | | | | NA | | | NA | | 12/10/2014 |
| | | | | | | | | | | | | | | | | |
| 7400 Stevenage Rd | 0.43 | 1600 | F | 99% | 0% | 1% | 0% | 0% | 0% | C | 0.112 | F | 0.662 | 1700 | F | 2018 |
| | | | | | | | | | | | | | | | | |
| 7401 Bracknell Dr | 0.09 | 2100 | F | 95% | 1% | 3% | 1% | 0% | 0% | C | 0.096 | F | 0.622 | 2200 | F | 2018 |
| | | | | | | | | | | | | | | | | |
| 7403 Bradbury Lane | 0.11 | 100 | R | | | | | | | | NA | | | NA | | 12/10/2014 |
| | | | | | | | | | | | | | | | | |
| 7404 Deer Forest Rd | 0.49 | 1600 | R | | | | | | | | NA | | | NA | | 02/09/2015 |
| | | | | | | | | | | | | | | | | |
| 7405 Golden Eagle Dr | 0.19 | 140 | R | | | | | | | | NA | | | NA | | 12/10/2014 |
| | | | | | | | | | | | | | | | | |
| 7406 Quail Ridge Dr | 0.25 | 430 | R | | | | | | | | NA | | | NA | | 08/08/2018 |
| | | | | | | | | | | | | | | | | |
| 7407 Quail Ridge Ct | 0.12 | 80 | R | | | | | | | | NA | | | NA | | 12/10/2014 |
| | | | | | | | | | | | | | | | | |
| 7407 Quail Ridge Ct | 0.16 | 140 | R | | | | | | | | NA | | | NA | | 12/10/2014 |
| | | | | | | | | | | | | | | | | |
| 7408 Auburn Grove Lane | 0.17 | 190 | R | | | | | | | | NA | | | NA | | 02/09/2015 |
| | | | | | | | | | | | | | | | | |
| 7409 Auburn Grove Ct | 0.07 | 80 | R | | | | | | | | NA | | | NA | | 12/10/2014 |
| | | | | | | | | | | | | | | | | |
| 7410 Center Harbor Rd | 0.65 | 4200 | F | 97% | 1% | 2% | 0% | 0% | 0% | C | 0.102 | F | 0.574 | 4500 | F | 2018 |
| | | | | | | | | | | | | | | | | |
| 7410 Church Hill Pl | 0.23 | 860 | R | | | | | | | | NA | | | NA | | 08/15/2018 |
| | | | | | | | | | | | | | | | | |
| 7410 Church Hill Pl | 0.16 | 230 | R | | | | | | | | NA | | | NA | | 04/11/2002 |
| | | | | | | | | | | | | | | | | |
| 7411 Trails Edge Lane | 0.14 | 110 | R | | | | | | | | NA | | | NA | | 12/10/2014 |
| | | | | | | | | | | | | | | | | |
| 7412 Walnut Branch Rd | 0.74 | 320 | R | | | | | | | | NA | | | NA | | 03/09/2009 |
| | | | | | | | | | | | | | | | | |

Virginia Department of Transportation
Traffic Engineering Division
2018
Annual Average Daily Traffic Volume Estimates By Section of Route
Fairfax Maintenance Area

| Route | Length | AADT | QA | 4Tire | Bus | -----Truck----- | | | | QC | K Factor | QK | Dir Factor | AAWDT | QW | Year | | |
|-----------------------|---------------------|------|-------|-------|-----|--|--------|--------|--------|----|-------------|-------|---------------|-------|-------|------|------------|--|
| | | | | | | 2Axle | 3+Axle | 1Trail | 2Trail | | | | | | | | | |
| Fairfax County | | | | | | | | | | | | | | | | | | |
| 7412 | Walnut Branch Rd | 0.32 | 1700 | F | 97% | 1% | 2% | 0% | 0% | 0% | C | 0.107 | F | 0.537 | 1800 | F | 2018 | |
| | | | | | | From: 29-7100 N, Fairfax County Pkwy | | | | | | | | | | | | |
| | | | | | | To: 29-6390 Bennington Woods Rd | | | | | | | | | | | | |
| 7413 | Summer Meadow Lane | 0.08 | 110 | R | | | | | | | | NA | | NA | | | 12/10/2014 | |
| | | | | | | From: 29-7412 Walnut Branch Rd | | | | | | | | | | | | |
| | | | | | | To: Cul-de-Sac | | | | | | | | | | | | |
| 7414 | Towne Center Pkwy | 0.26 | 12000 | F | 97% | 1% | 1% | 0% | 0% | 0% | F | 0.092 | F | 0.517 | 13000 | F | 2018 | |
| | | | | | | From: Dead End; 29-657 Sunset Hills Rd | | | | | | | | | | | | |
| 7414 | Towne Center Pkwy | 0.42 | 7900 | F | 97% | 1% | 1% | 0% | 0% | 0% | C | 0.079 | F | 0.502 | 8400 | F | 2018 | |
| | | | | | | From: 29-6363 New Dominion Pkwy | | | | | | | | | | | | |
| | | | | | | To: 29-606 Baron Cameron Ave | | | | | | | | | | | | |
| 7415 | Autumnwood Dr | 0.24 | 450 | R | | | | | | | | NA | | NA | | | 02/09/2015 | |
| | | | | | | From: Cul-de-Sac | | | | | | | | | | | | |
| | | | | | | To: 29-6390 Bennington Woods Dr | | | | | | | | | | | | |
| 7416 | Briar Mill Lane | 0.10 | 120 | R | | | | | | | | NA | | NA | | | 12/10/2014 | |
| | | | | | | From: 29-7415 Autumnwood Dr | | | | | | | | | | | | |
| | | | | | | To: Cul-de-Sac | | | | | | | | | | | | |
| 7417 | Winstead Lane | 0.18 | 130 | R | | | | | | | | NA | | NA | | | 12/10/2014 | |
| | | | | | | From: Cul-de-Sac | | | | | | | | | | | | |
| | | | | | | To: 29-7415 Autumnwood Dr | | | | | | | | | | | | |
| 7418 | Elk Point Dr | 0.13 | 500 | R | | | | | | | | NA | | NA | | | 08/08/2018 | |
| | | | | | | From: 29-7675 Lake Newport Rd | | | | | | | | | | | | |
| | | | | | | To: 29-7419 Fawn Ridge Lane | | | | | | | | | | | | |
| 7419 | Fawn Ridge Lane | 0.15 | 130 | R | | | | | | | | NA | | NA | | | 12/10/2014 | |
| | | | | | | From: Cul-de-Sac | | | | | | | | | | | | |
| | | | | | | To: 29-7424 Turtle Rock Lane | | | | | | | | | | | | |
| 7419 | Fawn Ridge Lane | 0.08 | 310 | R | | | | | | | | NA | | NA | | | 03/09/2009 | |
| | | | | | | From: 29-7418 Elk Point Dr | | | | | | | | | | | | |
| | | | | | | To: Cul-de-Sac | | | | | | | | | | | | |
| 7419 | Fawn Ridge Lane | 0.14 | 120 | R | | | | | | | | NA | | NA | | | 12/10/2014 | |
| | | | | | | From: Cul-de-Sac | | | | | | | | | | | | |
| | | | | | | To: Cul-de-Sac | | | | | | | | | | | | |
| 7420 | Grey Squirrel Lane | 0.18 | 150 | R | | | | | | | | NA | | NA | | | 12/10/2014 | |
| | | | | | | From: Cul-de-Sac | | | | | | | | | | | | |
| | | | | | | To: 29-7412 Walnut Branch Rd | | | | | | | | | | | | |
| 7421 | Autumn Ridge Circle | 0.13 | 1200 | R | | | | | | | | NA | | NA | | | 02/09/2015 | |
| | | | | | | From: Dead End | | | | | | | | | | | | |
| | | | | | | To: 29-7675 Lake Newport Rd | | | | | | | | | | | | |
| 7422 | Moss Point Lane | 0.16 | 340 | R | | | | | | | | NA | | NA | | | 02/09/2015 | |
| | | | | | | From: Cul-de-Sac | | | | | | | | | | | | |
| | | | | | | To: 29-6390 Bennington Woods Rd | | | | | | | | | | | | |
| 7423 | Cedar Hollow Way | 0.15 | 180 | R | | | | | | | | NA | | NA | | | 12/10/2014 | |
| | | | | | | From: Cul-de-Sac | | | | | | | | | | | | |
| | | | | | | To: 29-7422 Moss Point Lane | | | | | | | | | | | | |
| 7424 | Turtle Rock Lane | 0.08 | 70 | R | | | | | | | | NA | | NA | | | 12/10/2014 | |
| | | | | | | From: Cul-de-Sac | | | | | | | | | | | | |
| | | | | | | To: 29-7419 Fawn Ridge Lane | | | | | | | | | | | | |
| 7425 | Colvin Meadows Lane | 0.37 | 180 | R | | | | | | | | NA | | NA | | | 05/21/2015 | |
| | | | | | | From: Cul-de-Sac | | | | | | | | | | | | |
| | | | | | | To: 29-743 Colvin Run Rd | | | | | | | | | | | | |
| 7425 | Mill Garden Ct | 0.09 | 50 | R | | | | | | | | NA | | NA | | | 12/10/2014 | |
| | | | | | | From: Cul-de-Sac | | | | | | | | | | | | |
| | | | | | | To: Cul-de-Sac | | | | | | | | | | | | |
| 7426 | Great Owl Dr | 0.14 | 1000 | R | | | | | | | | NA | | NA | | | 02/09/2015 | |
| | | | | | | From: Cul-de-Sac | | | | | | | | | | | | |
| | | | | | | To: 29-602 Reston Pkwy | | | | | | | | | | | | |
| 7427 | Greenwich Point Rd | 0.16 | 150 | R | | | | | | | | NA | | NA | | | 12/10/2014 | |
| | | | | | | From: Cul-de-Sac | | | | | | | | | | | | |
| | | | | | | To: 29-6393 North Village Rd | | | | | | | | | | | | |

Virginia Department of Transportation
Traffic Engineering Division
2018
Annual Average Daily Traffic Volume Estimates By Section of Route
Fairfax Maintenance Area

| Route | Length | AADT | QA | 4Tire | Bus | -----Truck----- | | | | QC | K Factor | QK | Dir Factor | AAWDT | QW | Year |
|-------------------------------|--------|------|----|-------|-----|-----------------|--------|--------|--------|----|-------------|----|---------------|-------|----|------------|
| | | | | | | 2Axle | 3+Axle | 1Trail | 2Trail | | | | | | | |
| Fairfax County | | | | | | | | | | | | | | | | |
| (7428) Robindale Ct | 0.13 | 40 | R | | | | | | | | NA | | | NA | | 12/10/2014 |
| | | | | | | | | | | | | | | | | |
| | | | | | | | | | | | | | | | | |
| (7429) Wild Pine Way | 0.08 | 70 | R | | | | | | | | NA | | | NA | | 12/10/2014 |
| | | | | | | | | | | | | | | | | |
| | | | | | | | | | | | | | | | | |
| (7430) Sereno Ct | 0.13 | 90 | R | | | | | | | | NA | | | NA | | 12/10/2014 |
| | | | | | | | | | | | | | | | | |
| | | | | | | | | | | | | | | | | |
| (7431) New Bedford Lane | 0.24 | 130 | R | | | | | | | | NA | | | NA | | 12/10/2014 |
| | | | | | | | | | | | | | | | | |
| | | | | | | | | | | | | | | | | |
| (7432) Stamford Way | 0.07 | 90 | R | | | | | | | | NA | | | NA | | 12/10/2014 |
| | | | | | | | | | | | | | | | | |
| | | | | | | | | | | | | | | | | |
| (7433) Sawbridge Way | 0.09 | 90 | R | | | | | | | | NA | | | NA | | 12/10/2014 |
| | | | | | | | | | | | | | | | | |
| | | | | | | | | | | | | | | | | |
| (7434) Center Harbor Pl | 0.05 | 180 | R | | | | | | | | NA | | | NA | | 04/11/2002 |
| | | | | | | | | | | | | | | | | |
| | | | | | | | | | | | | | | | | |
| (7435) Post Forest Dr | 0.60 | 9400 | G | | | | | | | | NA | | | 9400 | G | 2018 |
| | | | | | | | | | | | | | | | | |
| | | | | | | | | | | | | | | | | |
| (7436) Government Center Pkwy | 1.02 | 5500 | F | 96% | 3% | 1% | 0% | 0% | 0% | C | 0.091 | F | 0.596 | 5900 | F | 2018 |
| | | | | | | | | | | | | | | | | |
| | | | | | | | | | | | | | | | | |
| (7436) Government Center Pkwy | 0.45 | 7000 | F | 98% | 1% | 0% | 0% | 0% | 0% | C | 0.085 | F | 0.546 | 7500 | F | 2018 |
| | | | | | | | | | | | | | | | | |
| | | | | | | | | | | | | | | | | |
| (7436) Government Center Pkwy | 0.02 | 7400 | R | | | | | | | | 0.091 | F | 0.596 | NA | | 01/19/2016 |
| | | | | | | | | | | | | | | | | |
| | | | | | | | | | | | | | | | | |
| (7436) Government Center Pkwy | 0.11 | 810 | R | | | | | | | | NA | | | NA | | 03/25/2009 |
| | | | | | | | | | | | | | | | | |
| | | | | | | | | | | | | | | | | |
| (7437) Forum Dr | 0.20 | 5500 | R | | | | | | | | NA | | | NA | | 03/04/2009 |
| | | | | | | | | | | | | | | | | |
| | | | | | | | | | | | | | | | | |
| (7438) Winstead St | 0.08 | 250 | R | | | | | | | | NA | | | NA | | 03/09/2009 |
| | | | | | | | | | | | | | | | | |
| | | | | | | | | | | | | | | | | |
| (7438) Winstead St | 0.21 | 70 | R | | | | | | | | NA | | | NA | | 12/10/2014 |
| | | | | | | | | | | | | | | | | |
| | | | | | | | | | | | | | | | | |
| (7439) Thompson Ridge Ct | 0.16 | 60 | R | | | | | | | | NA | | | NA | | 12/10/2014 |
| | | | | | | | | | | | | | | | | |
| | | | | | | | | | | | | | | | | |
| (7440) Heather Down Dr | 0.22 | 160 | R | | | | | | | | NA | | | NA | | 06/09/2015 |
| | | | | | | | | | | | | | | | | |
| | | | | | | | | | | | | | | | | |
| (7440) Heather Down Dr | 0.16 | 480 | R | | | | | | | | NA | | | NA | | 06/09/2015 |
| | | | | | | | | | | | | | | | | |
| | | | | | | | | | | | | | | | | |
| (7441) Rosiers Branch Dr | 0.21 | 190 | R | | | | | | | | NA | | | NA | | 08/10/2005 |
| | | | | | | | | | | | | | | | | |
| | | | | | | | | | | | | | | | | |
| (7442) Explorer St | 0.10 | 4900 | R | | | | | | | | NA | | | NA | | 06/23/2005 |
| | | | | | | | | | | | | | | | | |
| | | | | | | | | | | | | | | | | |

Virginia Department of Transportation
Traffic Engineering Division
2018
Annual Average Daily Traffic Volume Estimates By Section of Route
Fairfax Maintenance Area

| Route | Length | AADT | QA | 4Tire | Bus | -----Truck----- | | | | QC | K Factor | QK | Dir Factor | AAWDT | QW | Year |
|--------------------------|--------|------|----|-------|-----|-----------------|--------|--------|--------|----|-------------|----|---------------|-------|----|------------|
| | | | | | | 2Axle | 3+Axle | 1Trail | 2Trail | | | | | | | |
| Fairfax County | | | | | | | | | | | | | | | | |
| (7443) Judy Witt Lane | 0.06 | 200 | R | | | | | | | | NA | | NA | | | 05/20/2002 |
| | | | | | | | | | | | | | | | | |
| (7444) Central Ave | 0.04 | 280 | R | | | | | | | | NA | | NA | | | 05/29/2015 |
| (7444) Central Ave | 0.06 | 180 | R | | | | | | | | NA | | NA | | | 05/29/2015 |
| (7445) Westhurst Lane | 0.30 | 330 | R | | | | | | | | NA | | NA | | | 05/28/2002 |
| (7446) Westhurst Ct | 0.13 | 210 | R | | | | | | | | NA | | NA | | | 04/17/2002 |
| (7447) Quiet Brook Rd | 0.19 | 210 | R | | | | | | | | NA | | NA | | | 05/28/2015 |
| (7447) Quiet Brook Rd | 0.12 | 460 | R | | | | | | | | NA | | NA | | | 08/13/2001 |
| (7448) Decour Ct | 0.26 | 150 | R | | | | | | | | NA | | NA | | | 08/13/2001 |
| (7449) Shadwell Dr | 0.13 | 850 | R | | | | | | | | NA | | NA | | | 02/04/2015 |
| (7450) Oak Cluster Dr | 0.19 | 230 | R | | | | | | | | NA | | NA | | | 05/21/2015 |
| (7451) Twin Pine Ct | 0.04 | 60 | R | | | | | | | | NA | | NA | | | 12/10/2014 |
| (7452) Cedar Knoll Dr | 0.14 | 100 | R | | | | | | | | NA | | NA | | | 12/10/2014 |
| (7453) Stone Ridge Dr | 0.19 | 240 | R | | | | | | | | NA | | NA | | | 05/21/2015 |
| (7454) Locust Branch Ct | 0.06 | 70 | R | | | | | | | | NA | | NA | | | 12/10/2014 |
| (7455) Bedrock Rd | 0.05 | 60 | R | | | | | | | | NA | | NA | | | 02/04/2015 |
| (7455) Bedrock Rd | 0.02 | NA | | | | | | | | | NA | | NA | | | |
| (7455) Bedrock Rd | 0.56 | 1400 | R | | | | | | | | NA | | NA | | | 02/04/2015 |
| (7456) Komes Ct | 0.06 | 60 | R | | | | | | | | NA | | NA | | | 12/10/2014 |
| (7457) Bedrock Ct | 0.09 | 90 | R | | | | | | | | NA | | NA | | | 12/10/2014 |
| (7458) Green Spring Lane | 0.20 | 360 | R | | | | | | | | NA | | NA | | | 02/04/2015 |

Virginia Department of Transportation
Traffic Engineering Division
2018
Annual Average Daily Traffic Volume Estimates By Section of Route
Fairfax Maintenance Area

| Route | Length | AADT | QA | 4Tire | Bus | -----Truck----- | | | | QC | K Factor | QK | Dir Factor | AAWDT | QW | Year |
|-------------------------|--------|------|----|-------|-----|-----------------|--------|--------|--------|----|-------------|----|---------------|-------|----|------------|
| | | | | | | 2Axle | 3+Axle | 1Trail | 2Trail | | | | | | | |
| Fairfax County | | | | | | | | | | | | | | | | |
| (7459) | 0.11 | 80 | R | | | | | | | | | NA | | NA | | 07/08/2015 |
| | | | | | | | | | | | | | | | | |
| | | | | | | | | | | | | | | | | |
| (7460) Montafia Lane | 0.27 | 40 | R | | | | | | | | | NA | | NA | | 12/10/2014 |
| | | | | | | | | | | | | | | | | |
| | | | | | | | | | | | | | | | | |
| (7461) Nevar Ct | 0.09 | 80 | R | | | | | | | | | NA | | NA | | 12/10/2014 |
| | | | | | | | | | | | | | | | | |
| | | | | | | | | | | | | | | | | |
| (7462) Casey Ct | 0.09 | 90 | R | | | | | | | | | NA | | NA | | 12/10/2014 |
| | | | | | | | | | | | | | | | | |
| | | | | | | | | | | | | | | | | |
| (7462) Westman Ct | 0.10 | 110 | R | | | | | | | | | NA | | NA | | 12/10/2014 |
| | | | | | | | | | | | | | | | | |
| | | | | | | | | | | | | | | | | |
| (7463) Kyles Ld | 0.19 | 170 | R | | | | | | | | | NA | | NA | | 04/30/2003 |
| | | | | | | | | | | | | | | | | |
| | | | | | | | | | | | | | | | | |
| (7464) Colling Ridge Ct | 0.07 | 80 | R | | | | | | | | | NA | | NA | | 05/21/2003 |
| | | | | | | | | | | | | | | | | |
| | | | | | | | | | | | | | | | | |
| (7465) Melanie Ct | 0.07 | 70 | R | | | | | | | | | NA | | NA | | 12/10/2014 |
| | | | | | | | | | | | | | | | | |
| | | | | | | | | | | | | | | | | |
| (7465) Melanie Ct | 0.07 | 45 | R | | | | | | | | | NA | | NA | | 12/10/2014 |
| | | | | | | | | | | | | | | | | |
| | | | | | | | | | | | | | | | | |
| (7466) Oakton Ridge Ct | 0.09 | 70 | R | | | | | | | | | NA | | NA | | 12/10/2014 |
| | | | | | | | | | | | | | | | | |
| | | | | | | | | | | | | | | | | |
| (7466) Oakton Ridge Ct | 0.46 | 290 | R | | | | | | | | | NA | | NA | | 02/02/2015 |
| | | | | | | | | | | | | | | | | |
| | | | | | | | | | | | | | | | | |
| (7466) Hunting Hills Ct | 0.26 | 330 | R | | | | | | | | | NA | | NA | | 02/02/2015 |
| | | | | | | | | | | | | | | | | |
| | | | | | | | | | | | | | | | | |
| (7467) Oakton Ridge Cir | 0.27 | 47 | R | | | | | | | | | NA | | NA | | 02/02/2015 |
| | | | | | | | | | | | | | | | | |
| | | | | | | | | | | | | | | | | |
| (7468) Weber Pl | 0.32 | 2400 | R | | | | | | | | | NA | | NA | | 04/17/2002 |
| | | | | | | | | | | | | | | | | |
| | | | | | | | | | | | | | | | | |
| (7469) Mitchell Ct | 0.04 | 70 | R | | | | | | | | | NA | | NA | | 08/20/2001 |
| | | | | | | | | | | | | | | | | |
| | | | | | | | | | | | | | | | | |
| (7470) Townwood Dr | 0.15 | 1300 | R | | | | | | | | | NA | | NA | | 05/27/2015 |
| | | | | | | | | | | | | | | | | |
| | | | | | | | | | | | | | | | | |
| (7471) Bokel Dr | 0.13 | 1700 | R | | | | | | | | | NA | | NA | | 06/23/2005 |
| | | | | | | | | | | | | | | | | |
| | | | | | | | | | | | | | | | | |
| (7472) Leith Ct | 0.11 | 110 | R | | | | | | | | | NA | | NA | | 12/10/2014 |
| | | | | | | | | | | | | | | | | |
| | | | | | | | | | | | | | | | | |
| (7472) Leith Ct | 0.10 | 90 | R | | | | | | | | | NA | | NA | | 12/10/2014 |
| | | | | | | | | | | | | | | | | |
| | | | | | | | | | | | | | | | | |
| (7473) Hawksbeard Ct | 0.05 | 30 | R | | | | | | | | | NA | | NA | | 12/10/2014 |
| | | | | | | | | | | | | | | | | |
| | | | | | | | | | | | | | | | | |

Virginia Department of Transportation
Traffic Engineering Division
2018
Annual Average Daily Traffic Volume Estimates By Section of Route
Fairfax Maintenance Area

| Route | Length | AADT | QA | 4Tire | Bus | -----Truck----- | | | | QC | K Factor | QK | Dir Factor | AAWDT | QW | Year |
|---------------------------|--------|------|----|-------|-----|-----------------|--------|--------|--------|----|-------------|----|---------------|-------|----|------------|
| | | | | | | 2Axle | 3+Axle | 1Trail | 2Trail | | | | | | | |
| Fairfax County | | | | | | | | | | | | | | | | |
| (7474) Clara Barton Ct | 0.10 | 90 | R | | | | | | | | NA | | | NA | | 12/10/2014 |
| | | | | | | | | | | | | | | | | |
| | | | | | | | | | | | | | | | | |
| (7475) McLendon Ct | 0.19 | 200 | R | | | | | | | | NA | | | NA | | 02/04/2015 |
| | | | | | | | | | | | | | | | | |
| | | | | | | | | | | | | | | | | |
| (7476) John Roccato Ct | 0.06 | 50 | R | | | | | | | | NA | | | NA | | 12/10/2014 |
| | | | | | | | | | | | | | | | | |
| | | | | | | | | | | | | | | | | |
| (7477) Austin Ct | 0.06 | 80 | R | | | | | | | | NA | | | NA | | 12/10/2014 |
| | | | | | | | | | | | | | | | | |
| | | | | | | | | | | | | | | | | |
| (7477) Austin Ct | 0.09 | 290 | R | | | | | | | | NA | | | NA | | 01/12/2009 |
| | | | | | | | | | | | | | | | | |
| | | | | | | | | | | | | | | | | |
| (7477) Austin Ct | 0.12 | 150 | R | | | | | | | | NA | | | NA | | 02/04/2015 |
| | | | | | | | | | | | | | | | | |
| | | | | | | | | | | | | | | | | |
| (7478) Wood Pile Ct | 0.04 | 40 | R | | | | | | | | NA | | | NA | | 12/10/2014 |
| | | | | | | | | | | | | | | | | |
| | | | | | | | | | | | | | | | | |
| (7478) Wood Pile Ct | 0.07 | 70 | R | | | | | | | | NA | | | NA | | 12/10/2014 |
| | | | | | | | | | | | | | | | | |
| | | | | | | | | | | | | | | | | |
| (7479) Lady Anne Ct | 0.05 | 70 | R | | | | | | | | NA | | | NA | | 12/10/2014 |
| | | | | | | | | | | | | | | | | |
| | | | | | | | | | | | | | | | | |
| (7480) Quietway Ct | 0.09 | 70 | R | | | | | | | | NA | | | NA | | 12/10/2014 |
| | | | | | | | | | | | | | | | | |
| | | | | | | | | | | | | | | | | |
| (7481) Carlton Pl | 0.34 | 320 | R | | | | | | | | NA | | | NA | | 08/23/2015 |
| | | | | | | | | | | | | | | | | |
| | | | | | | | | | | | | | | | | |
| (7482) Mill Ridge | 0.12 | 60 | R | | | | | | | | NA | | | NA | | 12/10/2014 |
| | | | | | | | | | | | | | | | | |
| | | | | | | | | | | | | | | | | |
| (7482) Mill Ridge | 0.14 | 160 | R | | | | | | | | NA | | | NA | | 06/12/2015 |
| | | | | | | | | | | | | | | | | |
| | | | | | | | | | | | | | | | | |
| (7483) Carlton Ct | 0.05 | 30 | R | | | | | | | | NA | | | NA | | 12/10/2014 |
| | | | | | | | | | | | | | | | | |
| | | | | | | | | | | | | | | | | |
| (7484) Swinks Ct | 0.06 | 40 | R | | | | | | | | NA | | | NA | | 12/10/2014 |
| | | | | | | | | | | | | | | | | |
| | | | | | | | | | | | | | | | | |
| (7484) Swinks Ct | 0.11 | 70 | R | | | | | | | | NA | | | NA | | 12/10/2014 |
| | | | | | | | | | | | | | | | | |
| | | | | | | | | | | | | | | | | |
| (7485) | 0.20 | 1500 | R | | | | | | | | NA | | | NA | | 03/17/2009 |
| | | | | | | | | | | | | | | | | |
| | | | | | | | | | | | | | | | | |
| (7486) Skyline Heights Ct | 0.09 | 100 | R | | | | | | | | NA | | | NA | | 12/10/2014 |
| | | | | | | | | | | | | | | | | |
| | | | | | | | | | | | | | | | | |
| (7487) Carlwood Rd | 0.15 | 40 | R | | | | | | | | NA | | | NA | | 12/10/2014 |
| | | | | | | | | | | | | | | | | |
| | | | | | | | | | | | | | | | | |
| (7488) Pole Rd | 0.24 | 410 | F | 99% | 1% | 0% | 0% | 0% | 0% | C | 0.113 | F | 0.510 | 440 | F | 2018 |
| | | | | | | | | | | | | | | | | |
| | | | | | | | | | | | | | | | | |

Virginia Department of Transportation
Traffic Engineering Division
2018
Annual Average Daily Traffic Volume Estimates By Section of Route
Fairfax Maintenance Area

| Route | Length | AADT | QA | 4Tire | Bus | -----Truck----- | | | | QC | K Factor | QK | Dir Factor | AAWDT | QW | Year |
|--------------------------|--------|------|----|-------|-----|-----------------|--------|--------|--------|----|-------------|----|---------------|-------|----|------------|
| | | | | | | 2Axle | 3+Axle | 1Trail | 2Trail | | | | | | | |
| Fairfax County | | | | | | | | | | | | | | | | |
| (7489) Deane Ct | 0.09 | 30 | R | | | | | | | | NA | | | NA | | 12/10/2014 |
| | | | | | | | | | | | | | | | | |
| | | | | | | | | | | | | | | | | |
| (7490) Hunters Crest Way | 0.51 | 150 | R | | | | | | | | NA | | | NA | | 05/26/2015 |
| | | | | | | | | | | | | | | | | |
| (7491) Hunters Run Ct | 0.12 | 50 | R | | | | | | | | NA | | | NA | | 12/10/2014 |
| | | | | | | | | | | | | | | | | |
| (7492) Simpson Patent Ct | 0.06 | 40 | R | | | | | | | | NA | | | NA | | 12/10/2014 |
| | | | | | | | | | | | | | | | | |
| (7493) Sally Ford Ct | 0.06 | 60 | R | | | | | | | | NA | | | NA | | 12/10/2014 |
| | | | | | | | | | | | | | | | | |
| (7494) Twin Knolls Ct | 0.07 | 45 | R | | | | | | | | NA | | | NA | | 12/10/2014 |
| | | | | | | | | | | | | | | | | |
| (7495) Clovermeadow Dr | 0.60 | 180 | R | | | | | | | | NA | | | NA | | 02/02/2015 |
| | | | | | | | | | | | | | | | | |
| (7496) Cowberry Ct | 0.10 | 60 | R | | | | | | | | NA | | | NA | | 12/10/2014 |
| | | | | | | | | | | | | | | | | |
| (7497) Cornflower Ct | 0.13 | 70 | R | | | | | | | | NA | | | NA | | 12/10/2014 |
| | | | | | | | | | | | | | | | | |
| (7498) Dwight St | 0.15 | 80 | R | | | | | | | | NA | | | NA | | 12/10/2014 |
| | | | | | | | | | | | | | | | | |
| (7499) | 0.02 | 80 | R | | | | | | | | NA | | | NA | | 07/08/2015 |
| | | | | | | | | | | | | | | | | |
| (7500) Service Rd | 0.18 | 270 | R | | | | | | | | NA | | | NA | | 02/17/2009 |
| | | | | | | | | | | | | | | | | |
| (7501) Innisfree Dr | 0.26 | 220 | R | | | | | | | | NA | | | NA | | 02/05/2015 |
| | | | | | | | | | | | | | | | | |
| (7502) Flemmingwood Lane | 0.05 | 30 | R | | | | | | | | NA | | | NA | | 12/10/2014 |
| | | | | | | | | | | | | | | | | |
| (7503) Stoneledge Ct | 0.04 | 30 | R | | | | | | | | NA | | | NA | | 12/10/2014 |
| | | | | | | | | | | | | | | | | |
| (7503) Stoneledge Ct | 0.08 | 45 | R | | | | | | | | NA | | | NA | | 12/10/2014 |
| | | | | | | | | | | | | | | | | |
| (7504) Southern Oaks Ct | 0.17 | 670 | R | | | | | | | | NA | | | NA | | 11/26/2001 |
| | | | | | | | | | | | | | | | | |
| (7505) Kings Cavalier Ct | 0.16 | 40 | R | | | | | | | | NA | | | NA | | 12/10/2014 |
| | | | | | | | | | | | | | | | | |
| (7506) Mary Powell Lane | 0.11 | 190 | R | | | | | | | | NA | | | NA | | 02/09/2015 |
| | | | | | | | | | | | | | | | | |

Virginia Department of Transportation
Traffic Engineering Division
2018
Annual Average Daily Traffic Volume Estimates By Section of Route
Fairfax Maintenance Area

| Route | Length | AADT | QA | 4Tire | Bus | -----Truck----- 2Axle 3+Axle 1Trail 2Trail | QC | K Factor | QK | Dir Factor | AAWDT | QW | Year |
|-------------------------|--------|------|----|-------|-----|---|----|-------------|----|---------------|-------|----|------------|
| Fairfax County | | | | | | | | | | | | | |
| (7507) Liz Ct | 0.03 | 70 | R | | | From: 29-7506 Mary Powell Lane To: Cul-de-Sac | | NA | | | NA | | 12/10/2014 |
| (7508) Woodcock Lane | 0.11 | 180 | R | | | From: 29-6386 Horton Hill Rd To: Cul-de-Sac | | NA | | | NA | | 02/09/2015 |
| (7509) Woodcock Ct | 0.05 | 80 | R | | | From: 29-7508 Woodcock Lane To: Cul-de-Sac | | NA | | | NA | | 12/10/2014 |
| (7510) White Post Rd | 0.35 | 1000 | R | | | From: Begin Loop To: 29-7778 Hickory Post Ct | | NA | | | NA | | 05/26/2015 |
| (7510) White Post Rd | 0.54 | 2900 | R | | | From: 29-7778 Hickory Post Ct To: US 29 Lee Highway | | NA | | | NA | | 11/26/2001 |
| (7511) White Post Ct | 0.04 | 70 | R | | | From: Cul-de-Sac To: 29-7510 White Post Rd | | NA | | | NA | | 07/16/2001 |
| (7512) Sacred Lane | 0.15 | 80 | R | | | From: Dead End To: 29-7510 White Post Rd | | NA | | | NA | | 07/16/2001 |
| (7513) Gold Post Ct | 0.05 | 80 | R | | | From: 29-7510 White Post Rd To: Cul-de-Sac | | NA | | | NA | | 07/16/2001 |
| (7514) Newton Tavern Ct | 0.06 | 980 | R | | | From: 29-7345 Newton Patent Dr To: Cul-de-Sac | | NA | | | NA | | 06/08/2015 |
| (7515) Whisperwood Ct | 0.05 | 270 | R | | | From: Cul-de-Sac To: 29-6292 Shadowlake Way | | NA | | | NA | | 12/04/2001 |
| (7516) Thorncliff Lane | 0.05 | 300 | R | | | From: 29-6292 Shadowlake Way To: 29-7599 Middleford Rd | | NA | | | NA | | 02/17/2009 |
| (7516) Thorncliff Lane | 0.43 | 2200 | R | | | From: 29-7599 Middleford Rd To: Cul-de-Sac | | NA | | | NA | | 12/07/2001 |
| (7517) Pohick Forest Ct | 0.09 | 100 | R | | | From: Cul-de-Sac To: 29-3329 Flint St | | NA | | | NA | | 12/10/2014 |
| (7518) Southstream Run | 0.08 | 230 | R | | | From: 29-640; 29-7067 To: Cul-de-Sac | | NA | | | NA | | 05/20/2003 |
| (7519) Oakmere Pl | 0.11 | 130 | R | | | From: 29-6201 Secret Hollow Lane To: Cul-de-Sac | | NA | | | NA | | 12/10/2014 |
| (7520) Peep Toad Ct | 0.08 | 130 | R | | | From: Cul-de-Sac To: 29-655 Shirley Gate Rd | | NA | | | NA | | 08/15/2001 |
| (7521) Nancyann Way | 0.18 | 180 | R | | | From: 29-655 Shirley Gate Rd To: Cul-de-Sac | | NA | | | NA | | 05/26/2015 |
| (7522) Delsignore Dr | 0.06 | 120 | R | | | From: Dead End To: 29-7521 Nancyann Way | | NA | | | NA | | 08/15/2001 |
| (7523) Lauren Dr | 0.13 | 240 | R | | | From: 29-636 Hooes Rd To: Cul-de-Sac | | NA | | | NA | | 12/07/2001 |

Virginia Department of Transportation
Traffic Engineering Division
2018
Annual Average Daily Traffic Volume Estimates By Section of Route
Fairfax Maintenance Area

| Route | Length | AADT | QA | 4Tire | Bus | -----Truck----- | | | | QC | K Factor | QK | Dir Factor | AAWDT | QW | Year |
|-------------------------|--------|------|----|-------|-----|-----------------|--------|--------|--------|----|-------------|----|---------------|-------|----|------------|
| | | | | | | 2Axle | 3+Axle | 1Trail | 2Trail | | | | | | | |
| Fairfax County | | | | | | | | | | | | | | | | |
| (7524) Irene Ct | 0.09 | 230 | R | | | | | | | | NA | | | NA | | 12/04/2001 |
| | | | | | | | | | | | | | | | | |
| | | | | | | | | | | | | | | | | |
| (7525) Clover Glen Dr | 0.25 | 130 | R | | | | | | | | NA | | | NA | | 02/03/2015 |
| | | | | | | | | | | | | | | | | |
| | | | | | | | | | | | | | | | | |
| (7526) Barnwood Ter | 0.08 | 40 | R | | | | | | | | NA | | | NA | | 12/10/2014 |
| | | | | | | | | | | | | | | | | |
| | | | | | | | | | | | | | | | | |
| (7527) Prince Edward Ct | 0.14 | 220 | R | | | | | | | | NA | | | NA | | 05/07/2002 |
| | | | | | | | | | | | | | | | | |
| | | | | | | | | | | | | | | | | |
| (7528) Hunters Pl | 0.27 | 90 | R | | | | | | | | NA | | | NA | | 12/10/2014 |
| | | | | | | | | | | | | | | | | |
| | | | | | | | | | | | | | | | | |
| (7529) Summerton Way | 0.11 | 580 | R | | | | | | | | NA | | | NA | | 02/07/2017 |
| | | | | | | | | | | | | | | | | |
| | | | | | | | | | | | | | | | | |
| (7529) Summerton Way | 0.13 | 1300 | R | | | | | | | | NA | | | NA | | 06/23/2005 |
| | | | | | | | | | | | | | | | | |
| | | | | | | | | | | | | | | | | |
| (7530) Hidden Meadow Dr | 0.62 | 1400 | R | | | | | | | | NA | | | NA | | 02/10/2015 |
| | | | | | | | | | | | | | | | | |
| | | | | | | | | | | | | | | | | |
| (7531) Birch Bark Ct | 0.13 | 110 | R | | | | | | | | NA | | | NA | | 12/10/2014 |
| | | | | | | | | | | | | | | | | |
| | | | | | | | | | | | | | | | | |
| (7532) Peachwood Ct | 0.11 | 90 | R | | | | | | | | NA | | | NA | | 12/10/2014 |
| | | | | | | | | | | | | | | | | |
| | | | | | | | | | | | | | | | | |
| (7533) Buckeye Lane | 0.12 | 1300 | R | | | | | | | | NA | | | NA | | 02/10/2015 |
| | | | | | | | | | | | | | | | | |
| | | | | | | | | | | | | | | | | |
| (7534) Nodding Pine Ct | 0.11 | 110 | R | | | | | | | | NA | | | NA | | 12/10/2014 |
| | | | | | | | | | | | | | | | | |
| | | | | | | | | | | | | | | | | |
| (7535) Teaberry Ct | 0.08 | 60 | R | | | | | | | | NA | | | NA | | 12/10/2014 |
| | | | | | | | | | | | | | | | | |
| | | | | | | | | | | | | | | | | |
| (7536) Meadowsweet Dr | 0.10 | 90 | R | | | | | | | | NA | | | NA | | 12/10/2014 |
| | | | | | | | | | | | | | | | | |
| | | | | | | | | | | | | | | | | |
| (7537) Pecan Pl | 0.07 | 80 | R | | | | | | | | NA | | | NA | | 12/10/2014 |
| | | | | | | | | | | | | | | | | |
| | | | | | | | | | | | | | | | | |
| (7538) Ashvale Dr | 0.30 | 590 | R | | | | | | | | NA | | | NA | | 06/04/2002 |
| | | | | | | | | | | | | | | | | |
| | | | | | | | | | | | | | | | | |
| (7539) Oakmont Ct | 0.27 | 70 | R | | | | | | | | NA | | | NA | | 12/10/2014 |
| | | | | | | | | | | | | | | | | |
| | | | | | | | | | | | | | | | | |
| (7540) | 0.04 | 60 | R | | | | | | | | NA | | | NA | | 1997 |
| | | | | | | | | | | | | | | | | |
| | | | | | | | | | | | | | | | | |
| (7541) Turner Ave | 0.11 | 860 | R | | | | | | | | NA | | | NA | | 02/25/2009 |
| | | | | | | | | | | | | | | | | |
| | | | | | | | | | | | | | | | | |

Virginia Department of Transportation
Traffic Engineering Division
2018
Annual Average Daily Traffic Volume Estimates By Section of Route
Fairfax Maintenance Area

| Route | Length | AADT | QA | 4Tire | Bus | -----Truck----- | | | | QC | K Factor | QK | Dir Factor | AAWDT | QW | Year |
|--------------------------|--------|------|----|-------|-----|-----------------|--------|--------|--------|----|-------------|----|---------------|-------|----|------------|
| | | | | | | 2Axle | 3+Axle | 1Trail | 2Trail | | | | | | | |
| Fairfax County | | | | | | | | | | | | | | | | |
| (7542) Hallwood Ave | 0.11 | 60 | R | | | | | | | | NA | | | NA | | 12/10/2014 |
| | | | | | | | | | | | | | | | | |
| | | | | | | | | | | | | | | | | |
| (7543) Cherry Orchard Ct | 0.07 | 140 | R | | | | | | | | NA | | | NA | | 12/06/2001 |
| | | | | | | | | | | | | | | | | |
| | | | | | | | | | | | | | | | | |
| (7544) Silver Sage Ct | 0.10 | 170 | R | | | | | | | | NA | | | NA | | 12/06/2001 |
| | | | | | | | | | | | | | | | | |
| | | | | | | | | | | | | | | | | |
| (7545) Groveland Dr | 0.36 | 1300 | R | | | | | | | | NA | | | NA | | 12/06/2001 |
| | | | | | | | | | | | | | | | | |
| | | | | | | | | | | | | | | | | |
| (7546) Blue Jasmine Ct | 0.09 | 100 | R | | | | | | | | NA | | | NA | | 12/10/2014 |
| | | | | | | | | | | | | | | | | |
| | | | | | | | | | | | | | | | | |
| (7547) Green Garland Dr | 0.32 | 160 | R | | | | | | | | NA | | | NA | | 12/06/2001 |
| | | | | | | | | | | | | | | | | |
| | | | | | | | | | | | | | | | | |
| (7548) Silver Oak Ct | 0.07 | 80 | R | | | | | | | | NA | | | NA | | 12/10/2014 |
| | | | | | | | | | | | | | | | | |
| | | | | | | | | | | | | | | | | |
| (7549) Red Tulip Ct | 0.05 | 100 | R | | | | | | | | NA | | | NA | | 12/10/2014 |
| | | | | | | | | | | | | | | | | |
| | | | | | | | | | | | | | | | | |
| (7550) Fallsmere Ct | 0.08 | 90 | R | | | | | | | | NA | | | NA | | 12/10/2014 |
| | | | | | | | | | | | | | | | | |
| | | | | | | | | | | | | | | | | |
| (7551) Virginia Ave | 0.02 | 5 | R | | | | | | | | NA | | | NA | | 12/10/2014 |
| | | | | | | | | | | | | | | | | |
| | | | | | | | | | | | | | | | | |
| (7552) Virginia Ave | 0.05 | 10 | R | | | | | | | | NA | | | NA | | 06/26/2015 |
| | | | | | | | | | | | | | | | | |
| | | | | | | | | | | | | | | | | |
| (7552) Virginia Ave | 0.06 | 230 | R | | | | | | | | NA | | | NA | | 02/24/2009 |
| | | | | | | | | | | | | | | | | |
| | | | | | | | | | | | | | | | | |
| (7552) Virginia Ave | 0.05 | 10 | R | | | | | | | | NA | | | NA | | 12/10/2014 |
| | | | | | | | | | | | | | | | | |
| | | | | | | | | | | | | | | | | |
| (7553) Virginia Ave | 0.01 | 60 | R | | | | | | | | NA | | | NA | | 06/05/2018 |
| | | | | | | | | | | | | | | | | |
| | | | | | | | | | | | | | | | | |
| (7554) Ivy Mint Ct | 0.07 | 130 | R | | | | | | | | NA | | | NA | | 12/06/2001 |
| | | | | | | | | | | | | | | | | |
| | | | | | | | | | | | | | | | | |
| (7555) Hoffmans Lane | 0.19 | 730 | R | | | | | | | | NA | | | NA | | 05/28/2015 |
| | | | | | | | | | | | | | | | | |
| | | | | | | | | | | | | | | | | |
| (7556) Courtland Dr | 0.12 | 30 | R | | | | | | | | NA | | | NA | | 12/10/2014 |
| | | | | | | | | | | | | | | | | |
| | | | | | | | | | | | | | | | | |
| (7557) Angleton Ct | 0.10 | 370 | R | | | | | | | | NA | | | NA | | 05/26/2015 |
| | | | | | | | | | | | | | | | | |
| | | | | | | | | | | | | | | | | |
| (7558) Conell Ct | 0.09 | 650 | R | | | | | | | | NA | | | NA | | 02/04/2015 |
| | | | | | | | | | | | | | | | | |
| | | | | | | | | | | | | | | | | |

Virginia Department of Transportation
Traffic Engineering Division
2018
Annual Average Daily Traffic Volume Estimates By Section of Route
Fairfax Maintenance Area

| Route | Length | AADT | QA | 4Tire | Bus | -----Truck----- | | | | QC | K Factor | QK | Dir Factor | AAWDT | QW | Year |
|---------------------------|--------|------|----|-------|-----|-----------------|--------|--------|--------|----|-------------|----|---------------|-------|----|------------|
| | | | | | | 2Axle | 3+Axle | 1Trail | 2Trail | | | | | | | |
| Fairfax County | | | | | | | | | | | | | | | | |
| (7559) Langley Springs Ct | 0.06 | 40 | R | | | | | | | | NA | | | NA | | 12/10/2014 |
| | | | | | | | | | | | | | | | | |
| | | | | | | | | | | | | | | | | |
| (7560) Philip Lee Rd | 0.34 | 120 | R | | | | | | | | NA | | | NA | | 05/26/2015 |
| | | | | | | | | | | | | | | | | |
| (7561) Carrier Ct | 0.09 | 70 | R | | | | | | | | NA | | | NA | | 12/10/2014 |
| | | | | | | | | | | | | | | | | |
| (7562) Bernadette Ct | 0.13 | 180 | R | | | | | | | | NA | | | NA | | 12/10/2014 |
| | | | | | | | | | | | | | | | | |
| (7563) Samuels Pine Rd | 0.21 | 330 | R | | | | | | | | NA | | | NA | | 05/26/2015 |
| | | | | | | | | | | | | | | | | |
| (7564) Elk Run Rd | 0.38 | 520 | R | | | | | | | | NA | | | NA | | 05/26/2015 |
| | | | | | | | | | | | | | | | | |
| (7565) Norris Ct | 0.16 | 180 | R | | | | | | | | NA | | | NA | | 05/21/2015 |
| | | | | | | | | | | | | | | | | |
| (7566) Tonys Pl | 0.07 | 80 | R | | | | | | | | NA | | | NA | | 12/10/2014 |
| | | | | | | | | | | | | | | | | |
| (7567) Sovereign Pl | 0.22 | 200 | R | | | | | | | | NA | | | NA | | 12/10/2014 |
| | | | | | | | | | | | | | | | | |
| (7568) Stuart Mill Ct | 0.15 | 140 | R | | | | | | | | NA | | | NA | | 06/04/2002 |
| | | | | | | | | | | | | | | | | |
| (7569) Kincannon Pl | 0.06 | 500 | R | | | | | | | | NA | | | NA | | 02/04/2015 |
| | | | | | | | | | | | | | | | | |
| (7569) Kincannon Pl | 0.07 | 820 | R | | | | | | | | NA | | | NA | | 02/04/2015 |
| | | | | | | | | | | | | | | | | |
| (7570) Aubrey Place Ct | 0.14 | 120 | R | | | | | | | | NA | | | NA | | 12/10/2014 |
| | | | | | | | | | | | | | | | | |
| (7571) Blue Fox Lane | 0.11 | 270 | R | | | | | | | | NA | | | NA | | 02/10/2015 |
| | | | | | | | | | | | | | | | | |
| (7572) Sumter Ct | 0.07 | 100 | R | | | | | | | | NA | | | NA | | 12/10/2014 |
| | | | | | | | | | | | | | | | | |
| (7573) Fishers Hill Ct | 0.10 | 120 | R | | | | | | | | NA | | | NA | | 12/10/2014 |
| | | | | | | | | | | | | | | | | |
| (7574) Brockmeyer Ct | 0.07 | 90 | R | | | | | | | | NA | | | NA | | 12/10/2014 |
| | | | | | | | | | | | | | | | | |
| (7575) Thomas Young Lane | 0.13 | 170 | R | | | | | | | | NA | | | NA | | 02/09/2015 |
| | | | | | | | | | | | | | | | | |
| (7576) Thomas Young Ct | 0.05 | 80 | R | | | | | | | | NA | | | NA | | 12/10/2014 |
| | | | | | | | | | | | | | | | | |

Virginia Department of Transportation
Traffic Engineering Division
2018
Annual Average Daily Traffic Volume Estimates By Section of Route
Fairfax Maintenance Area

| Route | Length | AADT | QA | 4Tire | Bus | -----Truck----- | | | | QC | K Factor | QK | Dir Factor | AAWDT | QW | Year |
|-------------------------|--------|------|----|-------|-----|-----------------|--------|--------|--------|----|-------------|----|---------------|-------|----|------------|
| | | | | | | 2Axle | 3+Axle | 1Trail | 2Trail | | | | | | | |
| Fairfax County | | | | | | | | | | | | | | | | |
| (7577) Windmoore Ct | 0.09 | 110 | R | | | | | | | | NA | | NA | | | 12/10/2014 |
| | | | | | | | | | | | | | | | | |
| | | | | | | | | | | | | | | | | |
| (7578) Rosetree Ct | 0.18 | 270 | R | | | | | | | | NA | | NA | | | 05/21/2015 |
| | | | | | | | | | | | | | | | | |
| | | | | | | | | | | | | | | | | |
| (7579) Kings Ridge Ct | 0.23 | 130 | R | | | | | | | | NA | | NA | | | 12/10/2014 |
| | | | | | | | | | | | | | | | | |
| | | | | | | | | | | | | | | | | |
| (7580) Malin Ct | 0.07 | 70 | R | | | | | | | | NA | | NA | | | 12/10/2014 |
| | | | | | | | | | | | | | | | | |
| | | | | | | | | | | | | | | | | |
| (7581) Beech Down Dr | 0.39 | 280 | R | | | | | | | | NA | | NA | | | 08/08/2005 |
| | | | | | | | | | | | | | | | | |
| (7581) Beech Down Dr | 0.45 | 1500 | R | | | | | | | | NA | | NA | | | 06/04/2002 |
| | | | | | | | | | | | | | | | | |
| (7581) Beech Down Dr | 0.18 | 3300 | R | | | | | | | | NA | | NA | | | 06/23/2005 |
| | | | | | | | | | | | | | | | | |
| | | | | | | | | | | | | | | | | |
| (7582) Armfield Farm Dr | 0.64 | 1700 | R | | | | | | | | NA | | NA | | | 08/08/2005 |
| | | | | | | | | | | | | | | | | |
| | | | | | | | | | | | | | | | | |
| (7583) Hampstead Ct | 0.05 | 70 | R | | | | | | | | NA | | NA | | | 12/10/2014 |
| | | | | | | | | | | | | | | | | |
| | | | | | | | | | | | | | | | | |
| (7584) Southernwood Ct | 0.06 | 90 | R | | | | | | | | NA | | NA | | | 12/10/2014 |
| | | | | | | | | | | | | | | | | |
| (7584) Southernwood Ct | 0.06 | 240 | R | | | | | | | | NA | | NA | | | 08/08/2005 |
| | | | | | | | | | | | | | | | | |
| (7584) Southernwood Ct | 0.06 | 60 | R | | | | | | | | NA | | NA | | | 12/10/2014 |
| | | | | | | | | | | | | | | | | |
| | | | | | | | | | | | | | | | | |
| (7585) Paoli Ct | 0.06 | 80 | R | | | | | | | | NA | | NA | | | 12/10/2014 |
| | | | | | | | | | | | | | | | | |
| | | | | | | | | | | | | | | | | |
| (7586) Bellerose Dr | 0.16 | 750 | R | | | | | | | | NA | | NA | | | 08/08/2005 |
| | | | | | | | | | | | | | | | | |
| | | | | | | | | | | | | | | | | |
| (7587) Dittany Ct | 0.06 | 70 | R | | | | | | | | NA | | NA | | | 12/10/2014 |
| | | | | | | | | | | | | | | | | |
| | | | | | | | | | | | | | | | | |
| (7588) Bromall Ct | 0.07 | 70 | R | | | | | | | | NA | | NA | | | 12/10/2014 |
| | | | | | | | | | | | | | | | | |
| | | | | | | | | | | | | | | | | |
| (7589) Kew Garden Ct | 0.06 | 60 | R | | | | | | | | NA | | NA | | | 12/10/2014 |
| | | | | | | | | | | | | | | | | |
| | | | | | | | | | | | | | | | | |
| (7590) Peaceful Ct | 0.03 | 30 | R | | | | | | | | NA | | NA | | | 12/10/2014 |
| | | | | | | | | | | | | | | | | |
| | | | | | | | | | | | | | | | | |
| (7591) Tender Ct | 0.03 | 50 | R | | | | | | | | NA | | NA | | | 12/10/2014 |
| | | | | | | | | | | | | | | | | |
| | | | | | | | | | | | | | | | | |
| (7592) Haverford Ct | 0.06 | 80 | R | | | | | | | | NA | | NA | | | 12/10/2014 |
| | | | | | | | | | | | | | | | | |
| | | | | | | | | | | | | | | | | |

Virginia Department of Transportation
Traffic Engineering Division
2018
Annual Average Daily Traffic Volume Estimates By Section of Route
Fairfax Maintenance Area

| Route | Length | AADT | QA | 4Tire | Bus | -----Truck----- | | | | QC | K Factor | QK | Dir Factor | AAWDT | QW | Year |
|------------------------|--------|------|----|-------|-----|-----------------|--------|--------|--------|----|-------------|----|---------------|-------|----|------------|
| | | | | | | 2Axle | 3+Axle | 1Trail | 2Trail | | | | | | | |
| Fairfax County | | | | | | | | | | | | | | | | |
| 7593 Gladwyn Ct | 0.04 | 60 | R | | | | | | | | NA | | | NA | | 12/10/2014 |
| | | | | | | | | | | | | | | | | |
| 7594 Old Chatwood Pl | 0.14 | 140 | R | | | | | | | | NA | | | NA | | 12/10/2014 |
| 7594 Old Chatwood Pl | 0.06 | 80 | R | | | | | | | | NA | | | NA | | 12/10/2014 |
| 7595 Clary Sage Dr | 0.22 | 390 | R | | | | | | | | NA | | | NA | | 06/23/2005 |
| 7596 Stonehouse Pl | 0.07 | 350 | R | | | | | | | | NA | | | NA | | 11/16/2009 |
| 7597 Angelica Ct | 0.05 | 60 | R | | | | | | | | NA | | | NA | | 12/10/2014 |
| 7598 Arundel Pl | 0.05 | 80 | R | | | | | | | | NA | | | NA | | 05/01/2003 |
| 7599 Middleford Rd | 0.08 | 890 | R | | | | | | | | NA | | | NA | | 12/07/2001 |
| 7599 Middleford Rd | 0.06 | 830 | R | | | | | | | | NA | | | NA | | 12/07/2001 |
| 7599 Middleford Rd | 0.17 | 1500 | R | | | | | | | | NA | | | NA | | 12/07/2001 |
| 7600 Mount Lookout Ct | 0.04 | 120 | R | | | | | | | | NA | | | NA | | 01/22/2002 |
| 7601 Light Infantry Dr | 0.10 | 380 | R | | | | | | | | NA | | | NA | | 02/10/2009 |
| 7602 Blue Jug Landinf | 0.11 | 130 | R | | | | | | | | NA | | | NA | | 12/10/2014 |
| 7602 Blue Jug Landing | 0.11 | 110 | R | | | | | | | | NA | | | NA | | 12/10/2014 |
| 7603 Martin Taylor Ct | 0.03 | 150 | R | | | | | | | | NA | | | NA | | 02/23/2009 |
| 7603 Martin Taylor Ct | 0.05 | 40 | R | | | | | | | | NA | | | NA | | 12/11/2014 |
| 7604 Lillie Mae Way | 0.05 | 60 | R | | | | | | | | NA | | | NA | | 12/11/2014 |
| 7605 Copper Ridge Dr | 0.24 | 580 | R | | | | | | | | NA | | | NA | | 08/02/2005 |
| 7605 Copper Ridge Dr | 0.21 | 840 | R | | | | | | | | NA | | | NA | | 08/02/2005 |
| 7606 Copper Hill Rd | 0.09 | 420 | R | | | | | | | | NA | | | NA | | 07/12/2005 |

Virginia Department of Transportation
Traffic Engineering Division
2018
Annual Average Daily Traffic Volume Estimates By Section of Route
Fairfax Maintenance Area

| Route | Length | AADT | QA | 4Tire | Bus | -----Truck----- | | | | QC | K Factor | QK | Dir Factor | AAWDT | QW | Year |
|-----------------------|--------------------|------|-----|-------|-----|-----------------|--------|--------|--------|----|-------------|----|---------------|-------|----|------------|
| | | | | | | 2Axle | 3+Axle | 1Trail | 2Trail | | | | | | | |
| Fairfax County | | | | | | | | | | | | | | | | |
| 7608 | Copper Creek Rd | 0.51 | 90 | R | | | | | | | NA | | | NA | | 12/11/2014 |
| | | | | | | | | | | | | | | | | |
| | | | | | | | | | | | | | | | | |
| 7609 | Copper Creek Ct | 0.06 | 50 | R | | | | | | | NA | | | NA | | 12/11/2014 |
| | | | | | | | | | | | | | | | | |
| | | | | | | | | | | | | | | | | |
| 7610 | Copper Bed Rd | 0.08 | 60 | R | | | | | | | NA | | | NA | | 12/11/2014 |
| | | | | | | | | | | | | | | | | |
| | | | | | | | | | | | | | | | | |
| 7610 | Copper Bed Rd | 0.09 | 80 | R | | | | | | | NA | | | NA | | 12/11/2014 |
| | | | | | | | | | | | | | | | | |
| | | | | | | | | | | | | | | | | |
| 7611 | Meadow Hall Dr | 0.14 | 310 | R | | | | | | | NA | | | NA | | 02/09/2015 |
| | | | | | | | | | | | | | | | | |
| | | | | | | | | | | | | | | | | |
| 7611 | Meadow Hall Dr | 0.37 | 740 | R | | | | | | | NA | | | NA | | 06/04/2002 |
| | | | | | | | | | | | | | | | | |
| | | | | | | | | | | | | | | | | |
| 7611 | Paddock Gate Ct | 0.17 | 240 | R | | | | | | | NA | | | NA | | 12/11/2014 |
| | | | | | | | | | | | | | | | | |
| | | | | | | | | | | | | | | | | |
| 7612 | Topsfield Ct | 0.15 | 130 | R | | | | | | | NA | | | NA | | 12/11/2014 |
| | | | | | | | | | | | | | | | | |
| | | | | | | | | | | | | | | | | |
| 7613 | Meadow Hall Ct | 0.08 | 80 | R | | | | | | | NA | | | NA | | 12/11/2014 |
| | | | | | | | | | | | | | | | | |
| | | | | | | | | | | | | | | | | |
| 7614 | Cockerill Ct | 0.05 | 70 | R | | | | | | | NA | | | NA | | 12/11/2014 |
| | | | | | | | | | | | | | | | | |
| | | | | | | | | | | | | | | | | |
| 7615 | Cinch Ring Ct | 0.05 | 60 | R | | | | | | | NA | | | NA | | 12/11/2014 |
| | | | | | | | | | | | | | | | | |
| | | | | | | | | | | | | | | | | |
| 7616 | Lyrac Ct | 0.13 | 45 | R | | | | | | | NA | | | NA | | 12/11/2014 |
| | | | | | | | | | | | | | | | | |
| | | | | | | | | | | | | | | | | |
| 7617 | Hidden Estates Ct | 0.06 | 60 | R | | | | | | | NA | | | NA | | 12/11/2014 |
| | | | | | | | | | | | | | | | | |
| | | | | | | | | | | | | | | | | |
| 7618 | Chappell Lane | 0.08 | 180 | R | | | | | | | NA | | | NA | | 05/08/2002 |
| | | | | | | | | | | | | | | | | |
| | | | | | | | | | | | | | | | | |
| 7619 | Lawrence Mill Lane | 0.09 | 960 | R | | | | | | | NA | | | NA | | 05/27/2015 |
| | | | | | | | | | | | | | | | | |
| | | | | | | | | | | | | | | | | |
| 7620 | Queen Victoria Ct | 0.24 | 370 | R | | | | | | | NA | | | NA | | 01/24/2002 |
| | | | | | | | | | | | | | | | | |
| | | | | | | | | | | | | | | | | |
| 7621 | Cork Pl | 0.05 | 80 | R | | | | | | | NA | | | NA | | 01/22/2002 |
| | | | | | | | | | | | | | | | | |
| | | | | | | | | | | | | | | | | |
| 7621 | Cork Pl | 0.05 | 60 | R | | | | | | | NA | | | NA | | 01/22/2002 |
| | | | | | | | | | | | | | | | | |
| | | | | | | | | | | | | | | | | |
| 7622 | De Soto Ct | 0.04 | 45 | R | | | | | | | NA | | | NA | | 12/11/2014 |
| | | | | | | | | | | | | | | | | |
| | | | | | | | | | | | | | | | | |
| 7623 | Wyeth Lane | 0.10 | 150 | R | | | | | | | NA | | | NA | | 01/22/2002 |
| | | | | | | | | | | | | | | | | |
| | | | | | | | | | | | | | | | | |

Virginia Department of Transportation
Traffic Engineering Division
2018
Annual Average Daily Traffic Volume Estimates By Section of Route
Fairfax Maintenance Area

| Route | Length | AADT | QA | 4Tire | Bus | -----Truck----- | | | | QC | K Factor | QK | Dir Factor | AAWDT | QW | Year |
|---------------------------|--------|------|----|-------|-----|-----------------|--------|--------|--------|----|-------------|----|---------------|-------|----|------------|
| | | | | | | 2Axle | 3+Axle | 1Trail | 2Trail | | | | | | | |
| Fairfax County | | | | | | | | | | | | | | | | |
| (7624) Doolittle St | 0.13 | 220 | R | | | | | | | | NA | | NA | | | 01/22/2002 |
| | | | | | | | | | | | | | | | | |
| | | | | | | | | | | | | | | | | |
| (7625) Kemp Lane | 0.19 | 240 | R | | | | | | | | NA | | NA | | | 05/26/2015 |
| | | | | | | | | | | | | | | | | |
| | | | | | | | | | | | | | | | | |
| (7626) Olivia Pl | 0.03 | 40 | R | | | | | | | | NA | | NA | | | 01/22/2002 |
| | | | | | | | | | | | | | | | | |
| | | | | | | | | | | | | | | | | |
| (7626) Olivia Pl | 0.07 | 110 | R | | | | | | | | NA | | NA | | | 01/22/2002 |
| | | | | | | | | | | | | | | | | |
| | | | | | | | | | | | | | | | | |
| (7627) Byron Ter | 0.19 | 250 | R | | | | | | | | NA | | NA | | | 01/22/2002 |
| | | | | | | | | | | | | | | | | |
| | | | | | | | | | | | | | | | | |
| (7628) Wigfield Way | 0.08 | 120 | R | | | | | | | | NA | | NA | | | 01/22/2002 |
| | | | | | | | | | | | | | | | | |
| | | | | | | | | | | | | | | | | |
| (7629) Crews Rd | 0.23 | 50 | R | | | | | | | | NA | | NA | | | 12/11/2014 |
| | | | | | | | | | | | | | | | | |
| | | | | | | | | | | | | | | | | |
| (7629) Crews Rd | 0.07 | 45 | R | | | | | | | | NA | | NA | | | 12/11/2014 |
| | | | | | | | | | | | | | | | | |
| | | | | | | | | | | | | | | | | |
| (7630) Stephanie Cir | 0.19 | 320 | R | | | | | | | | NA | | NA | | | 05/21/2015 |
| | | | | | | | | | | | | | | | | |
| | | | | | | | | | | | | | | | | |
| (7631) Nedra Dr | 0.43 | 660 | R | | | | | | | | NA | | NA | | | 09/15/2005 |
| | | | | | | | | | | | | | | | | |
| | | | | | | | | | | | | | | | | |
| (7632) Olde Georgetown Ct | 0.33 | 200 | R | | | | | | | | NA | | NA | | | 05/08/2002 |
| | | | | | | | | | | | | | | | | |
| | | | | | | | | | | | | | | | | |
| (7633) Snow Shoe Ct | 0.13 | 80 | R | | | | | | | | NA | | NA | | | 12/11/2014 |
| | | | | | | | | | | | | | | | | |
| | | | | | | | | | | | | | | | | |
| (7634) Richard Casey Ct | 0.10 | 140 | R | | | | | | | | NA | | NA | | | 06/02/2003 |
| | | | | | | | | | | | | | | | | |
| | | | | | | | | | | | | | | | | |
| (7635) Mount Air Dr | 0.43 | 570 | R | | | | | | | | NA | | NA | | | 02/25/2009 |
| | | | | | | | | | | | | | | | | |
| | | | | | | | | | | | | | | | | |
| (7636) Harley Rd | 0.25 | 380 | R | | | | | | | | NA | | NA | | | 02/15/2017 |
| | | | | | | | | | | | | | | | | |
| | | | | | | | | | | | | | | | | |
| (7637) Villa St | 0.24 | 730 | R | | | | | | | | NA | | NA | | | 02/06/2017 |
| | | | | | | | | | | | | | | | | |
| | | | | | | | | | | | | | | | | |
| (7638) | 0.09 | 70 | R | | | | | | | | NA | | NA | | | 12/11/2014 |
| | | | | | | | | | | | | | | | | |
| | | | | | | | | | | | | | | | | |
| (7639) Clapham Rd | 0.07 | 840 | R | | | | | | | | NA | | NA | | | 02/14/2017 |
| | | | | | | | | | | | | | | | | |
| | | | | | | | | | | | | | | | | |
| (7640) Fran Ct | 0.05 | 45 | R | | | | | | | | NA | | NA | | | 12/11/2014 |
| | | | | | | | | | | | | | | | | |
| | | | | | | | | | | | | | | | | |

Virginia Department of Transportation
Traffic Engineering Division
2018
Annual Average Daily Traffic Volume Estimates By Section of Route
Fairfax Maintenance Area

| Route | Length | AADT | QA | 4Tire | Bus | -----Truck----- | | | | QC | K Factor | QK | Dir Factor | AAWDT | QW | Year |
|-------------------------|--------|-------|----|-------|-----|-----------------|--------|--------|--------|----|-------------|----|---------------|-------|------------|------|
| | | | | | | 2Axle | 3+Axle | 1Trail | 2Trail | | | | | | | |
| Fairfax County | | | | | | | | | | | | | | | | |
| (7641) Graceway Dr | 0.18 | 480 | R | | | | | | | | | | | NA | 02/25/2009 | |
| | | | | | | | | | | | | | | | | |
| (7642) Silassie Ct | 0.05 | 45 | R | | | | | | | | | | | NA | 12/11/2014 | |
| | | | | | | | | | | | | | | | | |
| (7643) Tiddle Way | 0.26 | 100 | R | | | | | | | | | | | NA | 12/11/2014 | |
| | | | | | | | | | | | | | | | | |
| (7643) Tiddle Way | 0.12 | 240 | R | | | | | | | | | | | NA | 02/04/2015 | |
| | | | | | | | | | | | | | | | | |
| (7643) Tiddle Way | 0.17 | 140 | R | | | | | | | | | | | NA | 12/11/2014 | |
| | | | | | | | | | | | | | | | | |
| (7644) Plaskett Lane | 0.34 | 670 | F | 98% | 0% | 1% | 0% | 0% | 0% | C | 0.11 | F | 0.667 | 720 | F | 2018 |
| | | | | | | | | | | | | | | | | |
| (7645) Stoneway Ct | 0.03 | 40 | R | | | | | | | | | | | NA | 12/11/2014 | |
| | | | | | | | | | | | | | | | | |
| (7646) Silverdale Ct | 0.12 | 500 | R | | | | | | | | | | | NA | 05/01/2003 | |
| | | | | | | | | | | | | | | | | |
| (7647) Colvin Mill Ct | 0.09 | 140 | R | | | | | | | | | | | NA | 05/07/2002 | |
| | | | | | | | | | | | | | | | | |
| (7648) Tysons Bv | 0.77 | 13000 | F | 98% | 1% | 1% | 0% | 0% | 0% | C | 0.095 | F | 0.587 | 14000 | F | 2018 |
| | | | | | | | | | | | | | | | | |
| (7649) Galleria Dr | 0.42 | 4200 | F | 93% | 1% | 5% | 0% | 0% | 0% | C | 0.121 | F | 0.763 | 4400 | F | 2018 |
| | | | | | | | | | | | | | | | | |
| (7650) Point Rider Lane | 0.51 | 1400 | R | | | | | | | | | | | NA | 07/13/2005 | |
| | | | | | | | | | | | | | | | | |
| (7651) Equus Ct | 0.05 | 60 | R | | | | | | | | | | | NA | 12/11/2014 | |
| | | | | | | | | | | | | | | | | |
| (7652) Champerty Pl | 0.02 | 7 | R | | | | | | | | | | | NA | 1996 | |
| | | | | | | | | | | | | | | | | |
| (7653) Hurdle Ct | 0.05 | 60 | R | | | | | | | | | | | NA | 12/11/2014 | |
| | | | | | | | | | | | | | | | | |
| (7654) River Forest Dr | 0.25 | 40 | R | | | | | | | | | | | NA | 12/11/2014 | |
| | | | | | | | | | | | | | | | | |
| (7655) Sugar Maple Lane | 0.20 | 120 | R | | | | | | | | | | | NA | 08/08/2018 | |
| | | | | | | | | | | | | | | | | |
| (7656) Syrup Mill Rd | 0.08 | 210 | R | | | | | | | | | | | NA | 08/08/2018 | |
| | | | | | | | | | | | | | | | | |
| (7657) Taji Court | 0.09 | 70 | R | | | | | | | | | | | NA | 12/11/2014 | |
| | | | | | | | | | | | | | | | | |

Virginia Department of Transportation
Traffic Engineering Division
2018
Annual Average Daily Traffic Volume Estimates By Section of Route
Fairfax Maintenance Area

| Route | Length | AADT | QA | 4Tire | Bus | -----Truck----- | | | | QC | K Factor | QK | Dir Factor | AAWDT | QW | Year |
|---------------------------|--------|------|----|-------|-----|-----------------|--------|--------|--------|----|-------------|----|---------------|-------|----|------------|
| | | | | | | 2Axle | 3+Axle | 1Trail | 2Trail | | | | | | | |
| Fairfax County | | | | | | | | | | | | | | | | |
| (7657) Taji Court | 0.09 | 90 | R | | | | | | | | NA | | | NA | | 12/11/2014 |
| | | | | | | | | | | | | | | | | |
| | | | | | | | | | | | | | | | | |
| (7658) Deerfield Pond Dr | 0.28 | 250 | R | | | | | | | | NA | | | NA | | 07/25/2018 |
| | | | | | | | | | | | | | | | | |
| | | | | | | | | | | | | | | | | |
| (7659) Deerfield Pond Ct | 0.14 | 50 | R | | | | | | | | NA | | | NA | | 12/11/2014 |
| | | | | | | | | | | | | | | | | |
| | | | | | | | | | | | | | | | | |
| (7659) Deerfield Pond Ct | 0.12 | 45 | R | | | | | | | | NA | | | NA | | 12/11/2014 |
| | | | | | | | | | | | | | | | | |
| | | | | | | | | | | | | | | | | |
| (7660) Bandy Run Rd | 0.17 | 290 | R | | | | | | | | NA | | | NA | | 04/10/2002 |
| | | | | | | | | | | | | | | | | |
| | | | | | | | | | | | | | | | | |
| (7660) Bandy Run Rd | 0.04 | 180 | R | | | | | | | | NA | | | NA | | 04/10/2002 |
| | | | | | | | | | | | | | | | | |
| | | | | | | | | | | | | | | | | |
| (7660) Bandy Run Rd | 0.28 | 630 | R | | | | | | | | NA | | | NA | | 08/08/2018 |
| | | | | | | | | | | | | | | | | |
| | | | | | | | | | | | | | | | | |
| (7661) Sugar Creek Ct | 0.15 | 90 | R | | | | | | | | NA | | | NA | | 12/11/2014 |
| | | | | | | | | | | | | | | | | |
| | | | | | | | | | | | | | | | | |
| (7662) Sugar Maple Dr | 0.18 | 110 | R | | | | | | | | NA | | | NA | | 12/11/2014 |
| | | | | | | | | | | | | | | | | |
| | | | | | | | | | | | | | | | | |
| (7662) Sugar Maple Dr | 0.05 | 360 | R | | | | | | | | NA | | | NA | | 04/10/2002 |
| | | | | | | | | | | | | | | | | |
| | | | | | | | | | | | | | | | | |
| (7663) Silver Beech Rd | 0.05 | 460 | R | | | | | | | | NA | | | NA | | 04/10/2002 |
| | | | | | | | | | | | | | | | | |
| | | | | | | | | | | | | | | | | |
| (7663) Silver Beech Rd | 0.22 | 340 | R | | | | | | | | NA | | | NA | | 08/08/2018 |
| | | | | | | | | | | | | | | | | |
| | | | | | | | | | | | | | | | | |
| (7663) Safa St | 0.29 | 380 | R | | | | | | | | NA | | | NA | | 02/10/2015 |
| | | | | | | | | | | | | | | | | |
| | | | | | | | | | | | | | | | | |
| (7664) Safa Ct | 0.12 | 50 | R | | | | | | | | NA | | | NA | | 12/11/2014 |
| | | | | | | | | | | | | | | | | |
| | | | | | | | | | | | | | | | | |
| (7665) Roman Mill Ct | 0.09 | 60 | R | | | | | | | | NA | | | NA | | 12/11/2014 |
| | | | | | | | | | | | | | | | | |
| | | | | | | | | | | | | | | | | |
| (7666) Stone Mill Ct | 0.14 | 80 | R | | | | | | | | NA | | | NA | | 12/11/2014 |
| | | | | | | | | | | | | | | | | |
| | | | | | | | | | | | | | | | | |
| (7667) Brick Mill Ct | 0.05 | 60 | R | | | | | | | | NA | | | NA | | 12/11/2014 |
| | | | | | | | | | | | | | | | | |
| | | | | | | | | | | | | | | | | |
| (7668) Katie Leigh Ct | 0.11 | 30 | R | | | | | | | | NA | | | NA | | 12/11/2014 |
| | | | | | | | | | | | | | | | | |
| | | | | | | | | | | | | | | | | |
| (7669) Lindsay Blake Lane | 0.23 | 60 | R | | | | | | | | NA | | | NA | | 12/11/2014 |
| | | | | | | | | | | | | | | | | |
| | | | | | | | | | | | | | | | | |
| (7671) Gerardia Ct | 0.12 | 390 | R | | | | | | | | NA | | | NA | | 05/01/2003 |
| | | | | | | | | | | | | | | | | |
| | | | | | | | | | | | | | | | | |

Virginia Department of Transportation
Traffic Engineering Division
2018
Annual Average Daily Traffic Volume Estimates By Section of Route
Fairfax Maintenance Area

| Route | Length | AADT | QA | 4Tire | Bus | -----Truck----- | | | | QC | K Factor | QK | Dir Factor | AAWDT | QW | Year |
|--------------------------------|--------|------|----|-------|-----|-----------------|--------|--------|--------|----|-------------|----|---------------|-------|----|------------|
| | | | | | | 2Axle | 3+Axle | 1Trail | 2Trail | | | | | | | |
| Fairfax County | | | | | | | | | | | | | | | | |
| (7672) Dutchman Dr | 0.11 | 1000 | R | | | | | | | | | NA | | NA | | 05/06/2003 |
| | | | | | | | | | | | | | | | | |
| | | | | | | | | | | | | | | | | |
| (7673) Washington Woods Dr | 0.15 | 280 | R | | | | | | | | | NA | | NA | | 05/21/2003 |
| | | | | | | | | | | | | | | | | |
| (7673) Washington Woods Dr | 0.11 | 230 | R | | | | | | | | | NA | | NA | | 02/07/2017 |
| | | | | | | | | | | | | | | | | |
| (7674) Warburton Ct | 0.04 | 48 | R | | | | | | | | | NA | | NA | | 05/21/2003 |
| | | | | | | | | | | | | | | | | |
| (7675) Lake Newport Rd | 1.14 | 4300 | R | | | | | | | | | NA | | NA | | 02/09/2015 |
| | | | | | | | | | | | | | | | | |
| (7676) Poplar Grove Dr | 0.05 | 660 | R | | | | | | | | | NA | | NA | | 02/09/2015 |
| | | | | | | | | | | | | | | | | |
| (7677) Wolftrap Oaks Ct | 0.09 | 100 | R | | | | | | | | | NA | | NA | | 12/11/2014 |
| | | | | | | | | | | | | | | | | |
| (7678) Thunderbolt Pl | 0.34 | 660 | R | | | | | | | | | NA | | NA | | 05/26/2015 |
| | | | | | | | | | | | | | | | | |
| (7679) Skyhawk Dr | 0.09 | 3100 | R | | | | | | | | | NA | | NA | | 03/04/2009 |
| | | | | | | | | | | | | | | | | |
| (7680) Sullyfield Circle | 0.61 | 3800 | R | | | | | | | | | NA | | NA | | 11/19/2009 |
| | | | | | | | | | | | | | | | | |
| (7680) Sullyfield Circle | 0.30 | 4300 | R | | | | | | | | | NA | | NA | | 11/19/2009 |
| | | | | | | | | | | | | | | | | |
| (7680) Sullyfield Circle | 0.15 | 2400 | R | | | | | | | | | NA | | NA | | 11/19/2009 |
| | | | | | | | | | | | | | | | | |
| (7680) Sullyfield Circle | 0.10 | 7900 | R | | | | | | | | | NA | | NA | | 11/19/2009 |
| | | | | | | | | | | | | | | | | |
| (7680) Centerview Dr | 0.44 | 5300 | R | | | | | | | | | NA | | NA | | 03/04/2009 |
| | | | | | | | | | | | | | | | | |
| (7680) Centerview Dr | 0.24 | 2300 | R | | | | | | | | | NA | | NA | | 11/19/2009 |
| | | | | | | | | | | | | | | | | |
| (7681) Brookfield Corporate Dr | 0.27 | 1100 | R | | | | | | | | | NA | | NA | | 11/19/2009 |
| | | | | | | | | | | | | | | | | |
| (7681) Brookfield Corporate Dr | 0.49 | 1800 | R | | | | | | | | | NA | | NA | | 03/04/2009 |
| | | | | | | | | | | | | | | | | |
| (7681) Brookfield Corporate Dr | 0.22 | 5500 | R | | | | | | | | | NA | | NA | | 11/19/2009 |
| | | | | | | | | | | | | | | | | |
| (7682) Daly Dr | 0.18 | 3500 | R | | | | | | | | | NA | | NA | | 03/04/2009 |
| | | | | | | | | | | | | | | | | |
| (7683) Strathaven Pl | 0.12 | 690 | R | | | | | | | | | NA | | NA | | 05/16/2002 |
| | | | | | | | | | | | | | | | | |
| (7684) Lochmoore Lane | 0.07 | 700 | R | | | | | | | | | NA | | NA | | 05/16/2002 |
| | | | | | | | | | | | | | | | | |

Virginia Department of Transportation
Traffic Engineering Division
2018
Annual Average Daily Traffic Volume Estimates By Section of Route
Fairfax Maintenance Area

| Route | Length | AADT | QA | 4Tire | Bus | -----Truck----- | | | | QC | K Factor | QK | Dir Factor | AAWDT | QW | Year |
|-------------------------|--------|-------|----|-------|-----|----------------------------------|--------|--------|--------|----|-------------|----|---------------|-------|------------|------------|
| | | | | | | 2Axle | 3+Axle | 1Trail | 2Trail | | | | | | | |
| Fairfax County | | | | | | | | | | | | | | | | |
| 7685 Bethany Ct | 0.09 | 200 | R | | | From: Cul-de-Sac | | | | NA | | | | NA | | 05/29/2015 |
| | | | | | | To: 29-697 Woodford Rd | | | | | | | | | | |
| 7686 Rehoboth Ct | 0.14 | 120 | R | | | From: Cul-de-Sac | | | | NA | | | | NA | 12/11/2014 | |
| | | | | | | To: 29-7685 Bethany Ct | | | | | | | | | | |
| 7687 Henson Ct | 0.16 | 210 | R | | | From: 29-7611 Meadow Hall Dr | | | | NA | | | | NA | 02/09/2015 | |
| | | | | | | To: Cul-de-Sac | | | | | | | | | | |
| 7688 Chriswell Pl | 0.07 | 90 | R | | | From: 29-7687 Henson Ct | | | | NA | | | | NA | 04/10/2002 | |
| | | | | | | To: Cul-de-Sac | | | | | | | | | | |
| 7689 Sunny Creek Cove | 0.08 | 290 | R | | | From: Cul-de-Sac | | | | NA | | | | NA | 05/22/2002 | |
| | | | | | | To: 29-817 Ridge Lane | | | | | | | | | | |
| 7690 Windsor Way | 0.08 | 60 | R | | | From: 29-6688 Spanker Dr | | | | NA | | | | NA | 12/11/2014 | |
| | | | | | | To: Cul-de-Sac | | | | | | | | | | |
| 7691 Hampton Station Ct | 0.18 | 120 | R | | | From: Cul-de-Sac | | | | NA | | | | NA | 05/01/2003 | |
| | | | | | | To: SR 123 Ox Rd | | | | | | | | | | |
| 7692 Nandina Ct | 0.08 | 110 | R | | | From: Cul-de-Sac | | | | NA | | | | NA | 07/18/2001 | |
| | | | | | | To: 29-7324 Sequoia Farms Dr | | | | | | | | | | |
| 7693 Fire Fox Run | 0.05 | 130 | R | | | From: 29-7324 Sequoia Farms Dr | | | | NA | | | | NA | 08/02/2001 | |
| | | | | | | To: 29-7694 Gladewright Dr | | | | | | | | | | |
| 7694 Gladewright Dr | 0.32 | 480 | R | | | From: 29-7320 Cedar Break Dr | | | | NA | | | | NA | 07/18/2001 | |
| | | | | | | To: 29-7338 Flourcastle Ct | | | | | | | | | | |
| 7695 Jacob Lane | 0.12 | 190 | R | | | From: 29-7324 Sequoia Farms Dr | | | | NA | | | | NA | 07/18/2001 | |
| | | | | | | To: Cul-de-Sac | | | | | | | | | | |
| 7696 Pemberton Lane | 0.05 | 370 | R | | | From: 29-7324 Sequoia Farms Dr | | | | NA | | | | NA | 08/02/2001 | |
| | | | | | | To: 29-7698 Shipley Ct | | | | | | | | | | |
| 7697 Virgin Rock Rd | 0.17 | 210 | R | | | From: Cul-de-Sac | | | | NA | | | | NA | 07/18/2001 | |
| | | | | | | To: 29-7324 Sequoia Farms Dr | | | | | | | | | | |
| 7698 Shipley Ct | 0.11 | 170 | R | | | From: Dead End | | | | NA | | | | NA | 07/18/2001 | |
| | | | | | | To: 29-7696 Pemberton Lane | | | | | | | | | | |
| 7698 Shipley Ct | 0.10 | 180 | R | | | From: Cul-de-Sac | | | | NA | | | | NA | 07/18/2001 | |
| | | | | | | To: Cul-de-Sac | | | | | | | | | | |
| 7700 Fair Lakes Pkwy | 1.17 | 26000 | F | 98% | 1% | 0% | 0% | 0% | 0% | F | 0.100 | F | 0.664 | 27000 | F | 2018 |
| | | | | | | | | | | | | | | | | |
| 7700 Fair Lakes Pkwy | 0.96 | 23000 | F | 98% | 1% | 0% | 0% | 0% | 0% | C | 0.089 | F | 0.512 | 25000 | F | 2018 |
| | | | | | | | | | | | | | | | | |
| 7700 Fair Lakes Pkwy | 0.49 | 15000 | F | 98% | 1% | 0% | 0% | 0% | 0% | C | 0.084 | F | 0.534 | 16000 | F | 2018 |
| | | | | | | | | | | | | | | | | |
| 7701 Fair Lakes Circle | 0.76 | 13000 | G | | | From: 29-7700 W, Fair Lakes Pkwy | | | | NA | | | | 13000 | G | 2018 |
| | | | | | | To: 29-7700 E, Fair Lakes Pkwy | | | | | | | | | | |
| 7701 Fair Lakes Circle | 0.15 | 2900 | R | | | From: Cul-de-Sac | | | | NA | | | | NA | 05/27/2015 | |
| | | | | | | To: Cul-de-Sac | | | | | | | | | | |

Virginia Department of Transportation
Traffic Engineering Division
2018
Annual Average Daily Traffic Volume Estimates By Section of Route
Fairfax Maintenance Area

| Route | Length | AADT | QA | 4Tire | Bus | -----Truck----- | | | | QC | K Factor | QK | Dir Factor | AAWDT | QW | Year |
|-----------------------------|--------|------|----|-------|-----|-----------------|--------|--------|--------|----|-------------|----|---------------|-------|----|------------|
| | | | | | | 2Axle | 3+Axle | 1Trail | 2Trail | | | | | | | |
| Fairfax County | | | | | | | | | | | | | | | | |
| (7702) Walney Knoll Ct | 0.15 | 140 | R | | | | | | | | NA | | | NA | | 05/26/2015 |
| | | | | | | | | | | | | | | | | |
| (7702) Walney Knoll Ct | 0.08 | 130 | R | | | | | | | | NA | | | NA | | 04/15/2003 |
| | | | | | | | | | | | | | | | | |
| (7703) Leighfield Valley Dr | 0.13 | 320 | R | | | | | | | | NA | | | NA | | 05/26/2015 |
| | | | | | | | | | | | | | | | | |
| (7703) Leighfield Valley Dr | 0.12 | 910 | R | | | | | | | | NA | | | NA | | 04/15/2003 |
| | | | | | | | | | | | | | | | | |
| (7703) Leighfield Valley Dr | 0.14 | 2500 | R | | | | | | | | NA | | | NA | | 04/15/2003 |
| | | | | | | | | | | | | | | | | |
| (7704) Walney Park Dr | 0.32 | 990 | R | | | | | | | | NA | | | NA | | 05/26/2015 |
| | | | | | | | | | | | | | | | | |
| (7704) Walney Park Dr | 0.04 | 40 | R | | | | | | | | NA | | | NA | | 12/11/2014 |
| | | | | | | | | | | | | | | | | |
| (7705) Lawrence Park Ct | 0.06 | 60 | R | | | | | | | | NA | | | NA | | 12/11/2014 |
| | | | | | | | | | | | | | | | | |
| (7706) Store House Dr | 0.06 | 90 | R | | | | | | | | NA | | | NA | | 04/10/2003 |
| | | | | | | | | | | | | | | | | |
| (7706) Store House Dr | 0.06 | 430 | R | | | | | | | | NA | | | NA | | 04/10/2003 |
| | | | | | | | | | | | | | | | | |
| (7706) Store House Dr | 0.07 | 860 | R | | | | | | | | NA | | | NA | | 04/10/2003 |
| | | | | | | | | | | | | | | | | |
| (7706) Store House Dr | 0.19 | 1800 | R | | | | | | | | NA | | | NA | | 04/10/2003 |
| | | | | | | | | | | | | | | | | |
| (7706) Store House Dr | 0.04 | 1800 | R | | | | | | | | NA | | | NA | | 04/10/2003 |
| | | | | | | | | | | | | | | | | |
| (7707) Sutler Store Ct | 0.05 | 70 | R | | | | | | | | NA | | | NA | | 04/10/2003 |
| | | | | | | | | | | | | | | | | |
| (7708) Store House Ct | 0.05 | 60 | R | | | | | | | | NA | | | NA | | 04/10/2003 |
| | | | | | | | | | | | | | | | | |
| (7709) Manor Pl | 0.10 | 370 | R | | | | | | | | NA | | | NA | | 04/10/2003 |
| | | | | | | | | | | | | | | | | |
| (7710) Burke Commons Ct | 0.08 | 1100 | R | | | | | | | | NA | | | NA | | 05/27/2015 |
| | | | | | | | | | | | | | | | | |
| (7710) Chase Commons Dr | 0.08 | 1400 | R | | | | | | | | NA | | | NA | | 05/27/2015 |
| | | | | | | | | | | | | | | | | |
| (7711) Wye Oak Commons Ct | 0.07 | 810 | R | | | | | | | | NA | | | NA | | 05/27/2015 |
| | | | | | | | | | | | | | | | | |
| (7712) Cedar Glen Lane | 0.16 | 210 | R | | | | | | | | NA | | | NA | | 02/09/2015 |
| | | | | | | | | | | | | | | | | |
| (7712) Cedar Glen Lane | 0.11 | 260 | R | | | | | | | | NA | | | NA | | 02/09/2015 |
| | | | | | | | | | | | | | | | | |

Virginia Department of Transportation
Traffic Engineering Division
2018
Annual Average Daily Traffic Volume Estimates By Section of Route
Fairfax Maintenance Area

| Route | Length | AADT | QA | 4Tire | Bus | -----Truck----- | | | | QC | K Factor | QK | Dir Factor | AAWDT | QW | Year |
|--------------------------|--------|------|----|-------|-----|-----------------|--------|--------|--------|----|-------------|----|---------------|-------|----|------------|
| | | | | | | 2Axle | 3+Axle | 1Trail | 2Trail | | | | | | | |
| Fairfax County | | | | | | | | | | | | | | | | |
| (7713) Piney Glade Rd | 0.16 | 160 | R | | | | | | | | NA | | | NA | | 12/11/2014 |
| | | | | | | | | | | | | | | | | |
| | | | | | | | | | | | | | | | | |
| (7714) Saluja Estate Dr | 0.09 | 30 | R | | | | | | | | NA | | | NA | | 12/11/2014 |
| | | | | | | | | | | | | | | | | |
| (7715) N Village Rd | 0.22 | 1200 | R | | | | | | | | NA | | | NA | | 02/09/2015 |
| | | | | | | | | | | | | | | | | |
| (7716) Lena Ct | 0.07 | 40 | R | | | | | | | | NA | | | NA | | 05/20/2002 |
| | | | | | | | | | | | | | | | | |
| (7717) Brandywine Dr | 0.05 | 390 | R | | | | | | | | NA | | | NA | | 06/23/2005 |
| | | | | | | | | | | | | | | | | |
| (7718) Kentsdale Lane | 0.11 | 140 | R | | | | | | | | NA | | | NA | | 05/22/2002 |
| | | | | | | | | | | | | | | | | |
| (7718) Kentsdale Lane | 0.05 | 120 | R | | | | | | | | NA | | | NA | | 06/04/2002 |
| | | | | | | | | | | | | | | | | |
| (7719) Hoylake Lane | 0.09 | 40 | R | | | | | | | | NA | | | NA | | 08/08/2001 |
| | | | | | | | | | | | | | | | | |
| (7720) Wooded Glen Ave | 0.58 | 740 | R | | | | | | | | NA | | | NA | | 02/19/2009 |
| | | | | | | | | | | | | | | | | |
| (7721) Novak Woods Ct | 0.07 | 150 | R | | | | | | | | NA | | | NA | | 11/01/2001 |
| | | | | | | | | | | | | | | | | |
| (7722) Mainsail Dr | 0.38 | 720 | R | | | | | | | | NA | | | NA | | 04/30/2003 |
| | | | | | | | | | | | | | | | | |
| (7723) Passageway Pl | 0.14 | 420 | R | | | | | | | | NA | | | NA | | 04/30/2003 |
| | | | | | | | | | | | | | | | | |
| (7724) Portside Dr | 0.19 | 340 | R | | | | | | | | NA | | | NA | | 04/30/2003 |
| | | | | | | | | | | | | | | | | |
| (7725) View Park Dr | 0.08 | 40 | R | | | | | | | | NA | | | NA | | 04/30/2003 |
| | | | | | | | | | | | | | | | | |
| (7725) View Park Dr | 0.03 | 80 | R | | | | | | | | NA | | | NA | | 04/30/2003 |
| | | | | | | | | | | | | | | | | |
| (7726) Deckhand Dr | 0.13 | 60 | R | | | | | | | | NA | | | NA | | 04/30/2003 |
| | | | | | | | | | | | | | | | | |
| (7727) Cardinal Brook Ct | 0.18 | 430 | R | | | | | | | | NA | | | NA | | 12/19/2001 |
| | | | | | | | | | | | | | | | | |
| (7728) Claychin Ct | 0.04 | 80 | R | | | | | | | | NA | | | NA | | 04/28/2003 |
| | | | | | | | | | | | | | | | | |
| (7728) Claychin Ct | 0.19 | 460 | R | | | | | | | | NA | | | NA | | 04/28/2003 |
| | | | | | | | | | | | | | | | | |

Virginia Department of Transportation
Traffic Engineering Division
2018
Annual Average Daily Traffic Volume Estimates By Section of Route
Fairfax Maintenance Area

| Route | Length | AADT | QA | 4Tire | Bus | -----Truck----- | | | | QC | K Factor | QK | Dir Factor | AAWDT | QW | Year |
|----------------------------|--------|-------|----|-------|-----|-----------------------------------|--------|--------|--------|----|-------------|----|---------------|-------|----|------------|
| | | | | | | 2Axle | 3+Axle | 1Trail | 2Trail | | | | | | | |
| Fairfax County | | | | | | | | | | | | | | | | |
| (7729) Jumet Ct | 0.30 | 140 | R | | | From: SR 123 | | | | | NA | | | NA | | 04/28/2003 |
| | | | | | | To: Cul-de-Sac | | | | | | | | | | |
| (7730) North Lake Dr | 0.19 | 140 | R | | | From: 29-7100 Fairfax County Pkwy | | | | | NA | | | NA | | 05/27/2015 |
| | | | | | | To: 29-10465 Timber Oak Trail | | | | | | | | | | |
| (7730) Timber Oak Trail | 0.30 | 790 | R | | | From: 29-10465; North Lake Dr | | | | | NA | | | NA | | 05/27/2015 |
| | | | | | | To: 29-7961 Meadow Field Rd | | | | | | | | | | |
| (7731) Woodland Meadows Ct | 0.08 | 120 | R | | | From: Cul-de-Sac | | | | | NA | | | NA | | 05/12/2003 |
| | | | | | | To: 29-4693 Woodland Way | | | | | | | | | | |
| (7732) Vale Station Rd | 0.05 | 80 | R | | | From: Cul-de-Sac | | | | | NA | | | NA | | 05/20/2002 |
| | | | | | | To: 29-672 Vale Rd | | | | | | | | | | |
| (7733) Hollybrook Lane | 0.07 | 70 | R | | | From: Dead End | | | | | NA | | | NA | | 01/23/2002 |
| | | | | | | To: 29-840; 29-7747 | | | | | | | | | | |
| (7734) Jenny Lane | 0.10 | 120 | R | | | From: Cul-de-Sac | | | | | NA | | | NA | | 01/23/2002 |
| | | | | | | To: 29-7733 Hollybrook Lane | | | | | | | | | | |
| (7735) Fair Lakes Blvd | 0.13 | 14000 | R | | | From: 29-645 Stringfellow Rd | | | | | NA | | | NA | | 03/16/2009 |
| | | | | | | To: 29-7736 Great Heron Dr | | | | | | | | | | |
| (7735) Fair Lakes Blvd | 0.42 | 7800 | R | | | From: Cul-de-Sac | | | | | NA | | | NA | | 03/16/2009 |
| | | | | | | To: 29-7700 Fair Lakes Pkwy | | | | | | | | | | |
| (7736) Great Heron Dr | 0.07 | 1400 | R | | | From: Cul-de-Sac | | | | | NA | | | NA | | 05/13/2003 |
| | | | | | | To: 29-7735 Fair Lakes Blvd | | | | | | | | | | |
| (7736) Great Heron Dr | 0.10 | 830 | R | | | From: Cul-de-Sac | | | | | NA | | | NA | | 05/13/2003 |
| | | | | | | To: Cul-de-Sac | | | | | | | | | | |
| (7737) South Erin Dr | 0.24 | 500 | R | | | From: 29-663 Miller Rd | | | | | NA | | | NA | | 05/27/2002 |
| | | | | | | To: 29-7738 Alliwells Ct | | | | | | | | | | |
| (7738) Alliwells Ct | 0.07 | 230 | R | | | From: Cul-de-Sac | | | | | NA | | | NA | | 05/21/2002 |
| | | | | | | To: 29-7737 South Erin Dr | | | | | | | | | | |
| (7738) Alliwells Ct | 0.06 | 10 | R | | | From: Cul-de-Sac | | | | | NA | | | NA | | 12/11/2014 |
| | | | | | | To: Cul-de-Sac | | | | | | | | | | |
| (7739) Advantage Ct | 0.13 | 270 | R | | | From: Cul-de-Sac | | | | | NA | | | NA | | 05/08/2003 |
| | | | | | | To: 29-5910 Signal Hill Dr | | | | | | | | | | |
| (7739) Advantage Ct | 0.05 | 70 | R | | | From: Cul-de-Sac | | | | | NA | | | NA | | 05/08/2003 |
| | | | | | | To: Cul-de-Sac | | | | | | | | | | |
| (7741) Leamoore Lane | 0.04 | 310 | R | | | From: Cul-de-Sac | | | | | NA | | | NA | | 05/16/2002 |
| | | | | | | To: 29-7742 Darnley Pl | | | | | | | | | | |
| (7741) Leamoore Lane | 0.03 | 320 | R | | | From: Cul-de-Sac | | | | | NA | | | NA | | 05/21/2002 |
| | | | | | | To: 29-7683 Strathaven Pl | | | | | | | | | | |
| (7741) Leamoore Lane | 0.03 | 180 | R | | | From: Cul-de-Sac | | | | | NA | | | NA | | 05/16/2002 |
| | | | | | | To: 29-7743 Gretna Pl | | | | | | | | | | |
| (7741) Leamoore Lane | 0.04 | 130 | R | | | From: Cul-de-Sac | | | | | NA | | | NA | | 05/16/2002 |
| | | | | | | To: Cul-de-Sac | | | | | | | | | | |
| (7742) Darnley Pl | 0.10 | 240 | R | | | From: 29-7741 Leamoore Lane | | | | | NA | | | NA | | 05/16/2002 |
| | | | | | | To: Dead End | | | | | | | | | | |

Virginia Department of Transportation
Traffic Engineering Division
2018
Annual Average Daily Traffic Volume Estimates By Section of Route
Fairfax Maintenance Area

| Route | Length | AADT | QA | 4Tire | Bus | -----Truck----- | | | | QC | K Factor | QK | Dir Factor | AAWDT | QW | Year |
|--------------------------|--------|------|----|-------|-----|------------------------------|--------|--------|--------|----|-------------|----|---------------|-------|----|------------|
| | | | | | | 2Axle | 3+Axle | 1Trail | 2Trail | | | | | | | |
| Fairfax County | | | | | | | | | | | | | | | | |
| (7743) Gretna Pl | 0.05 | 170 | R | | | From: 29-7741 Leamoore Lane | | | | | NA | | | NA | | 05/16/2002 |
| | | | | | | To: Cul-de-Sac | | | | | | | | | | |
| (7744) Glenbrook Ct | 0.07 | 30 | R | | | From: 29-907 Glenbrook Rd | | | | | NA | | | NA | | 12/11/2014 |
| | | | | | | To: Cul-de-Sac | | | | | | | | | | |
| (7745) Water Oak Lane | 0.07 | 140 | R | | | From: 29-4949; 29-565 | | | | | NA | | | NA | | 02/02/2015 |
| (7745) Water Oak Lane | 0.08 | 70 | R | | | From: 29-7746 Oak Pond Ct | | | | | NA | | | NA | | 12/11/2014 |
| | | | | | | To: Cul-de-Sac | | | | | | | | | | |
| (7746) Oak Pond Ct | 0.05 | 60 | R | | | From: 29-7745 Water Oak Lane | | | | | NA | | | NA | | 12/11/2014 |
| | | | | | | To: Cul-de-Sac | | | | | | | | | | |
| (7747) | 0.07 | 150 | R | | | From: 29-840 Maury Rd | | | | | NA | | | NA | | 05/15/2003 |
| | | | | | | To: Cul-de-Sac | | | | | | | | | | |
| (7748) Oakton Station Ct | 0.09 | 180 | R | | | From: Cul-de-Sac | | | | | NA | | | NA | | 05/21/2002 |
| | | | | | | To: 29-674 Palmer St | | | | | | | | | | |
| (7749) Berrywood Ct | 0.05 | 130 | R | | | From: Cul-de-Sac | | | | | NA | | | NA | | 05/12/2003 |
| (7749) Berrywood Ct | 0.06 | 140 | R | | | From: 29-7750 Grovewood Way | | | | | NA | | | NA | | 10/24/2001 |
| | | | | | | To: Cul-de-Sac | | | | | | | | | | |
| (7750) Grovewood Way | 0.05 | 440 | R | | | From: 29-654 Zion Dr | | | | | NA | | | NA | | 10/24/2001 |
| | | | | | | To: Dead End | | | | | | | | | | |
| (7750) Grovewood Wy | 0.18 | 260 | R | | | From: 29-7751 Kennington Pl | | | | | NA | | | NA | | 10/24/2001 |
| | | | | | | To: 29-7749 Berrywood Ct | | | | | | | | | | |
| (7751) Kennington Pl | 0.07 | 150 | R | | | From: 29-7750 Grovewood Way | | | | | NA | | | NA | | 10/24/2001 |
| | | | | | | To: Cul-de-Sac | | | | | | | | | | |
| (7752) Braddock Green Ct | 0.12 | 170 | R | | | From: 29-620 Braddock Rd | | | | | NA | | | NA | | 01/24/2002 |
| | | | | | | To: Cul-de-Sac | | | | | | | | | | |
| (7753) Vanda Lane | 0.15 | 80 | R | | | From: Cul-de-Sac | | | | | NA | | | NA | | 12/11/2014 |
| | | | | | | To: SR 236; 29-1088 | | | | | | | | | | |
| (7754) Windsor Hills Dr | 0.24 | 390 | R | | | From: 29-654 Zion Dr | | | | | NA | | | NA | | 01/24/2002 |
| | | | | | | To: Cul-de-Sac | | | | | | | | | | |
| (7755) Woodfahl Ct | 0.05 | 60 | R | | | From: Cul-de-Sac | | | | | NA | | | NA | | 12/11/2014 |
| | | | | | | To: 29-5835 Wilmington Dr | | | | | | | | | | |
| (7756) Walthorne Ct | 0.08 | 110 | R | | | From: Cul-de-Sac | | | | | NA | | | NA | | 12/11/2014 |
| | | | | | | To: 29-5835 Wilmington Dr | | | | | | | | | | |
| (7757) Summerday Ct | 0.21 | 160 | R | | | From: Cul-de-Sac | | | | | NA | | | NA | | 12/11/2014 |
| | | | | | | To: 29-645 Burke Lake Rd | | | | | | | | | | |
| (7758) Westwood Manor Ct | 0.10 | 120 | R | | | From: Cul-de-Sac | | | | | NA | | | NA | | 11/05/2001 |
| | | | | | | To: 29-7101 Spring Lake Dr | | | | | | | | | | |

Virginia Department of Transportation
Traffic Engineering Division
2018
Annual Average Daily Traffic Volume Estimates By Section of Route
Fairfax Maintenance Area

| Route | Length | AADT | QA | 4Tire | Bus | -----Truck----- | | | | QC | K Factor | QK | Dir Factor | AAWDT | QW | Year |
|----------------------------|--------|-------|----|-------|-----|-----------------|--------|--------|--------|----|-------------|----|---------------|-------|----|------------|
| | | | | | | 2Axle | 3+Axle | 1Trail | 2Trail | | | | | | | |
| Fairfax County | | | | | | | | | | | | | | | | |
| (7758) Katharines Dr | 0.12 | 180 | R | | | | | | | | NA | | | NA | | 11/05/2001 |
| | | | | | | | | | | | | | | | | |
| | | | | | | | | | | | | | | | | |
| (7759) Old Braddock Rd | 0.41 | 7200 | F | 98% | 1% | 0% | 0% | 0% | 0% | C | 0.089 | F | 0.512 | 7700 | F | 2018 |
| | | | | | | | | | | | | | | | | |
| (7760) Susan Rosemary Lane | 0.03 | 190 | R | | | | | | | | NA | | | NA | | 02/02/2015 |
| | | | | | | | | | | | | | | | | |
| (7761) Steven Martin Dr | 0.25 | 80 | R | | | | | | | | NA | | | NA | | 02/02/2015 |
| | | | | | | | | | | | | | | | | |
| (7762) Lynnhall Pl | 0.30 | 540 | R | | | | | | | | NA | | | NA | | 05/20/2003 |
| | | | | | | | | | | | | | | | | |
| (7763) Kimbrelee Ct | 0.11 | 110 | R | | | | | | | | NA | | | NA | | 05/20/2003 |
| | | | | | | | | | | | | | | | | |
| (7764) Neitzey Pl | 0.04 | 60 | R | | | | | | | | NA | | | NA | | 05/20/2003 |
| | | | | | | | | | | | | | | | | |
| (7765) Parklane Ct | 0.17 | 260 | R | | | | | | | | NA | | | NA | | 11/29/2001 |
| | | | | | | | | | | | | | | | | |
| (7766) Running Creek Ct | 0.16 | 310 | R | | | | | | | | NA | | | NA | | 11/29/2001 |
| | | | | | | | | | | | | | | | | |
| (7767) Potters Lane | 0.18 | 710 | R | | | | | | | | NA | | | NA | | 02/04/2015 |
| | | | | | | | | | | | | | | | | |
| (7768) Lorton Station Blvd | 0.70 | 12000 | F | 98% | 1% | 1% | 0% | 0% | 0% | C | 0.107 | F | 0.701 | 13000 | F | 2018 |
| | | | | | | | | | | | | | | | | |
| (7769) Carroll Ct | 0.08 | 90 | R | | | | | | | | NA | | | NA | | 12/11/2014 |
| | | | | | | | | | | | | | | | | |
| (7770) Sandalwood Ct | 0.25 | 260 | R | | | | | | | | NA | | | NA | | 05/26/2015 |
| | | | | | | | | | | | | | | | | |
| (7771) Laro Ct | 0.13 | 110 | R | | | | | | | | NA | | | NA | | 12/11/2014 |
| | | | | | | | | | | | | | | | | |
| (7772) Federation Dr | 0.15 | 1000 | R | | | | | | | | NA | | | NA | | 05/27/2015 |
| | | | | | | | | | | | | | | | | |
| (7773) Leland Rd | 0.11 | 3700 | F | 98% | 1% | 0% | 1% | 0% | 0% | C | 0.177 | F | 0.886 | 3900 | F | 2018 |
| | | | | | | | | | | | | | | | | |
| (7773) Leland Rd | 0.30 | 3800 | F | 98% | 1% | 0% | 0% | 0% | 0% | C | 0.177 | F | 0.864 | 4000 | F | 2018 |
| | | | | | | | | | | | | | | | | |
| (7773) Leland Rd | 0.54 | 2300 | F | 96% | 3% | 1% | 0% | 0% | 0% | C | 0.154 | F | 0.525 | 2500 | F | 2018 |
| | | | | | | | | | | | | | | | | |
| (7774) Revolution Dr | 0.08 | 50 | R | | | | | | | | NA | | | NA | | 05/27/2015 |
| | | | | | | | | | | | | | | | | |

Virginia Department of Transportation
Traffic Engineering Division
2018
Annual Average Daily Traffic Volume Estimates By Section of Route
Fairfax Maintenance Area

| Route | Length | AADT | QA | 4Tire | Bus | -----Truck----- | | | | QC | K Factor | QK | Dir Factor | AAWDT | QW | Year |
|------------------------|--------|-------|----|-------|-----|-----------------|--------|--------|--------|----|-------------|----|---------------|-------|----|------------|
| | | | | | | 2Axle | 3+Axle | 1Trail | 2Trail | | | | | | | |
| Fairfax County | | | | | | | | | | | | | | | | |
| (7774) Federation Dr | 0.32 | 820 | R | | | | | | | | NA | | NA | | | 06/03/2003 |
| | | | | | | | | | | | | | | | | |
| | | | | | | | | | | | | | | | | |
| (7775) Lee-Brooke Pl | 0.10 | 570 | R | | | | | | | | NA | | NA | | | 12/19/2001 |
| | | | | | | | | | | | | | | | | |
| (7776) Red Post Ct | 0.06 | 50 | R | | | | | | | | NA | | NA | | | 07/16/2001 |
| | | | | | | | | | | | | | | | | |
| (7777) Green Post Ct | 0.15 | 130 | R | | | | | | | | NA | | NA | | | 07/16/2001 |
| | | | | | | | | | | | | | | | | |
| (7778) Hickory Post Ct | 0.12 | 190 | R | | | | | | | | NA | | NA | | | 07/16/2001 |
| | | | | | | | | | | | | | | | | |
| (7779) Renaissance Ct | 0.15 | 370 | R | | | | | | | | NA | | NA | | | 01/24/2002 |
| | | | | | | | | | | | | | | | | |
| (7780) Steven Lee Ct | 0.08 | 110 | R | | | | | | | | NA | | NA | | | 09/06/2001 |
| | | | | | | | | | | | | | | | | |
| (7781) Sideburn Ct | 0.11 | 200 | R | | | | | | | | NA | | NA | | | 08/07/2001 |
| | | | | | | | | | | | | | | | | |
| (7782) Britford Dr | 0.22 | 120 | R | | | | | | | | NA | | NA | | | 10/29/2001 |
| | | | | | | | | | | | | | | | | |
| (7783) New Braddock Rd | 1.29 | 27000 | F | 98% | 1% | 1% | 0% | 0% | 0% | C | 0.096 | F | 0.685 | 29000 | F | 2018 |
| | | | | | | | | | | | | | | | | |
| (7784) Singletons Way | 0.69 | 8700 | R | | | | | | | | NA | | NA | | | 05/27/2015 |
| | | | | | | | | | | | | | | | | |
| (7785) Sunset Ridge Rd | 0.45 | 1500 | R | | | | | | | | NA | | NA | | | 05/27/2015 |
| | | | | | | | | | | | | | | | | |
| (7786) Spring Pond Rd | 0.07 | 180 | R | | | | | | | | NA | | NA | | | 05/27/2015 |
| | | | | | | | | | | | | | | | | |
| (7787) Laketree Ct | 0.10 | 140 | R | | | | | | | | NA | | NA | | | 11/13/2001 |
| | | | | | | | | | | | | | | | | |
| (7788) Hidden Trail Ct | 0.08 | 90 | R | | | | | | | | NA | | NA | | | 11/13/2001 |
| | | | | | | | | | | | | | | | | |
| (7789) Laketree Dr | 0.68 | 660 | R | | | | | | | | NA | | NA | | | 11/13/2001 |
| | | | | | | | | | | | | | | | | |
| (7790) Park Cir | 1.49 | 1300 | R | | | | | | | | NA | | NA | | | 02/17/2009 |
| | | | | | | | | | | | | | | | | |
| (7791) Pond Point Dr | 0.11 | 1400 | R | | | | | | | | NA | | NA | | | 02/17/2009 |
| | | | | | | | | | | | | | | | | |
| (7792) Rocky Ravine Dr | 0.20 | 880 | R | | | | | | | | NA | | NA | | | 11/13/2001 |
| | | | | | | | | | | | | | | | | |

Virginia Department of Transportation
Traffic Engineering Division
2018
Annual Average Daily Traffic Volume Estimates By Section of Route
Fairfax Maintenance Area

| Route | Length | AADT | QA | 4Tire | Bus | -----Truck----- | | | | QC | K Factor | QK | Dir Factor | AAWDT | QW | Year |
|-----------------------------|--------|------|----|-------|-----|-----------------|--------|--------|--------|----|-------------|----|---------------|-------|----|------------|
| | | | | | | 2Axle | 3+Axle | 1Trail | 2Trail | | | | | | | |
| Fairfax County | | | | | | | | | | | | | | | | |
| (7793) Rambling Ridge Dr | 0.26 | 650 | R | | | | | | | | NA | | | NA | | 11/13/2001 |
| | | | | | | | | | | | | | | | | |
| | | | | | | | | | | | | | | | | |
| (7794) Wilderness Way | 0.22 | 330 | R | | | | | | | | NA | | | NA | | 11/13/2001 |
| | | | | | | | | | | | | | | | | |
| (7795) Reach Dr | 0.36 | 780 | R | | | | | | | | NA | | | NA | | 11/13/2001 |
| | | | | | | | | | | | | | | | | |
| (7796) Rambling Ridge Ct | 0.21 | 320 | R | | | | | | | | NA | | | NA | | 11/08/2001 |
| | | | | | | | | | | | | | | | | |
| (7797) Tree Hollow Ct | 0.12 | 120 | R | | | | | | | | NA | | | NA | | 11/08/2001 |
| | | | | | | | | | | | | | | | | |
| (7798) Rolling Ridge Dr | 0.10 | 320 | R | | | | | | | | NA | | | NA | | 11/08/2001 |
| | | | | | | | | | | | | | | | | |
| (7798) Rolling Ridge Dr | 0.27 | 150 | R | | | | | | | | NA | | | NA | | 11/08/2001 |
| | | | | | | | | | | | | | | | | |
| (7799) View Ct | 0.22 | 290 | R | | | | | | | | NA | | | NA | | 11/13/2001 |
| | | | | | | | | | | | | | | | | |
| (7800) Parkvale Ct | 0.05 | 60 | R | | | | | | | | NA | | | NA | | 12/11/2014 |
| | | | | | | | | | | | | | | | | |
| (7801) Robin Glen Ct | 0.06 | 60 | R | | | | | | | | NA | | | NA | | 12/11/2014 |
| | | | | | | | | | | | | | | | | |
| (7802) Parklawn Ct | 0.10 | 110 | R | | | | | | | | NA | | | NA | | 12/11/2014 |
| | | | | | | | | | | | | | | | | |
| (7803) Meadow Chase Dr | 0.19 | 240 | R | | | | | | | | NA | | | NA | | 06/17/2002 |
| | | | | | | | | | | | | | | | | |
| (7804) Meadowstream Ct | 0.08 | 170 | R | | | | | | | | NA | | | NA | | 06/17/2002 |
| | | | | | | | | | | | | | | | | |
| (7805) Rosewood Hill Circle | 0.24 | 150 | R | | | | | | | | NA | | | NA | | 02/03/2015 |
| | | | | | | | | | | | | | | | | |
| (7806) Woodland Park Rd | 0.33 | 5400 | R | | | | | | | | NA | | | NA | | 05/26/2015 |
| | | | | | | | | | | | | | | | | |
| (7807) Woodvale Ct | 0.06 | 190 | R | | | | | | | | NA | | | NA | | 06/17/2002 |
| | | | | | | | | | | | | | | | | |
| (7808) Deramus Farm Dr | 0.06 | 730 | R | | | | | | | | NA | | | NA | | 06/23/2005 |
| | | | | | | | | | | | | | | | | |
| (7809) Deramus Farm Ct | 0.05 | 90 | R | | | | | | | | NA | | | NA | | 12/11/2014 |
| | | | | | | | | | | | | | | | | |
| (7809) Deramus Farm Ct | 0.20 | 110 | R | | | | | | | | NA | | | NA | | 12/11/2014 |
| | | | | | | | | | | | | | | | | |

Virginia Department of Transportation
Traffic Engineering Division
2018
Annual Average Daily Traffic Volume Estimates By Section of Route
Fairfax Maintenance Area

| Route | Length | AADT | QA | 4Tire | Bus | -----Truck----- | | | | QC | K Factor | QK | Dir Factor | AAWDT | QW | Year |
|---------------------------|--------|------|----|-------|-----|-----------------|------------------------------|--------|--------|----|-------------|----|---------------|-------|----|------------|
| | | | | | | 2Axle | 3+Axle | 1Trail | 2Trail | | | | | | | |
| Fairfax County | | | | | | | | | | | | | | | | |
| 7810 Bluffdale Ct | 0.10 | 130 | R | | | | 29-7827 Forest Run Dr | | | | NA | | | NA | | 08/01/2001 |
| | | | | | | | Cul-de-Sac | | | | | | | | | |
| 7811 Ballantrae Farm Dr | 0.39 | 170 | R | | | | Cul-de-Sac | | | | NA | | | NA | | 02/27/2015 |
| | | | | | | | SR 123 Dolley Madison Blvd | | | | | | | | | |
| 7812 Emerald Chase Dr | 0.64 | 2000 | R | | | | 29-608 West Ox Rd | | | | NA | | | NA | | 02/09/2015 |
| | | | | | | | Cul-de-Sac | | | | | | | | | |
| 7813 Lazy Glen Ct | 0.32 | 310 | R | | | | Cul-de-Sac | | | | NA | | | NA | | 02/09/2015 |
| | | | | | | | 29-7812 Emerald Chase Dr | | | | | | | | | |
| 7813 Lazy Glen Lane | 0.18 | 460 | R | | | | Dead End | | | | NA | | | NA | | 11/16/2009 |
| | | | | | | | Dead End | | | | | | | | | |
| 7814 Pleasant Glen Ct | 0.05 | 80 | R | | | | Dead End | | | | NA | | | NA | | 12/11/2014 |
| | | | | | | | 29-7812 Emerald Chase Dr | | | | | | | | | |
| 7814 Pleasant Glen Ct | 0.22 | 380 | R | | | | Cul-de-Sac | | | | NA | | | NA | | 02/09/2015 |
| | | | | | | | Cul-de-Sac | | | | | | | | | |
| 7815 Rover Glen Ct | 0.05 | 60 | R | | | | 29-7812 Emerald Chase Dr | | | | NA | | | NA | | 12/11/2014 |
| | | | | | | | Cul-de-Sac | | | | | | | | | |
| 7816 Ruby Lace Ct | 0.12 | 140 | R | | | | 29-7812 Emerald Chase Dr | | | | NA | | | NA | | 12/11/2014 |
| | | | | | | | Cul-de-Sac | | | | | | | | | |
| 7817 Sequoia Lea Dr | 0.13 | 1800 | R | | | | Cul-de-Sac | | | | NA | | | NA | | 08/02/2001 |
| | | | | | | | 29-659 Union Mill Rd | | | | | | | | | |
| 7818 Mockernut Ct | 0.08 | 110 | R | | | | Cul-de-Sac | | | | NA | | | NA | | 12/11/2014 |
| | | | | | | | 29-7813 Lazy Glen Lane | | | | | | | | | |
| 7819 Pleasant Glen Dr | 0.07 | 110 | R | | | | Cul-de-Sac | | | | NA | | | NA | | 12/11/2014 |
| | | | | | | | 29-7814 Pleasant Glen Ct | | | | | | | | | |
| 7820 Mildred Ct | 0.06 | 100 | R | | | | Cul-de-Sac | | | | NA | | | NA | | 12/11/2014 |
| | | | | | | | 29-6791 Stokley Way | | | | | | | | | |
| 7821 Hickory Meadows Ct | 0.05 | 60 | R | | | | 29-7814 Pleasant Glen Ct | | | | NA | | | NA | | 12/11/2014 |
| | | | | | | | Cul-de-Sac | | | | | | | | | |
| 7822 Union Village Dr | 0.19 | 290 | R | | | | Cul-de-Sac | | | | NA | | | NA | | 08/01/2001 |
| | | | | | | | 29-7825 Union Village Circle | | | | | | | | | |
| 7823 Wilder Ct | 0.09 | 100 | R | | | | 29-7827 Forest Run Dr | | | | NA | | | NA | | 08/01/2001 |
| | | | | | | | Cul-de-Sac | | | | | | | | | |
| 7824 Battlewood Ct | 0.04 | 140 | R | | | | 29-7827 Forest Run Dr | | | | NA | | | NA | | 08/01/2001 |
| | | | | | | | Cul-de-Sac | | | | | | | | | |
| 7825 Union Village Circle | 0.73 | 2100 | R | | | | Cul-de-Sac | | | | NA | | | NA | | 05/27/2015 |
| | | | | | | | 29-659 Union Mill Rd | | | | | | | | | |
| 7826 Union Springs Ct | 0.06 | 130 | R | | | | Cul-de-Sac | | | | NA | | | NA | | 08/01/2001 |
| | | | | | | | 29-7825 Union Village Circle | | | | | | | | | |

Virginia Department of Transportation
Traffic Engineering Division
2018
Annual Average Daily Traffic Volume Estimates By Section of Route
Fairfax Maintenance Area

| Route | Length | AADT | QA | 4Tire | Bus | -----Truck----- | | | | QC | K Factor | QK | Dir Factor | AAWDT | QW | Year |
|----------------------------------|--------|-------|----|-------|-----|------------------------------------|--------|--------|--------|----|-------------|----|---------------|-------|----|------------|
| | | | | | | 2Axle | 3+Axle | 1Trail | 2Trail | | | | | | | |
| Fairfax County | | | | | | | | | | | | | | | | |
| (7827) Forest Run Dr | 0.30 | 280 | R | | | From 29-7930 Mountain Springs Lane | | | | | NA | | NA | | | 08/01/2001 |
| | | | | | | To 29-7825 Union Village Circle | | | | | | | | | | |
| (7828) Bridgeland Lane | 0.10 | 210 | R | | | From Cul-de-Sac | | | | | NA | | NA | | | 08/01/2001 |
| | | | | | | To 29-7825 Union Village Circle | | | | | | | | | | |
| (7829) Chimney Ridge Pl | 0.01 | 170 | R | | | From 29-7596 Stonehouse Pl | | | | | NA | | NA | | | 11/16/2009 |
| | | | | | | To Loudoun County Line | | | | | | | | | | |
| (7830) Misty Water Dr | 0.32 | 390 | R | | | From Cul-de-Sac | | | | | NA | | NA | | | 02/09/2015 |
| | | | | | | To 29-6251 Powells Tavern Pl | | | | | | | | | | |
| (7831) Browns Ferry Rd | 0.32 | 420 | R | | | From Cul-de-Sac | | | | | NA | | NA | | | 02/09/2015 |
| | | | | | | To 29-7830 Misty Water Dr | | | | | | | | | | |
| (7832) Brownsville Dr | 0.10 | 70 | R | | | From 29-7834 Rock Ridge Rd | | | | | NA | | NA | | | 03/09/2009 |
| | | | | | | To 29-6251 Powells Tavern Pl | | | | | | | | | | |
| (7833) Air and Space Museum Pkwy | 0.01 | 12000 | R | | | From End State Maintenance | | | | | NA | | NA | | | 01/19/2016 |
| | | | | | | To 29-10345 Historic Sully Way | | | | | | | | | | |
| (7834) Rock Ridge Rd | 0.88 | 980 | R | | | From 29-8531 Terrymill Dr | | | | | NA | | NA | | | 07/14/2005 |
| | | | | | | To 29-6251 Powells Tavern Pl | | | | | | | | | | |
| (7835) Boulder Crest Ct | 0.08 | 80 | R | | | From 29-7831 Browns Ferry Rd | | | | | NA | | NA | | | 12/11/2014 |
| | | | | | | To Cul-de-Sac | | | | | | | | | | |
| (7836) Lost Ravine Ct | 0.10 | 110 | R | | | From Cul-de-Sac | | | | | NA | | NA | | | 11/13/2001 |
| | | | | | | To 29-7790 Park Circle | | | | | | | | | | |
| (7837) Woodchase Dr | 0.12 | 160 | R | | | From 29-7790 Park Circle | | | | | NA | | NA | | | 11/13/2001 |
| | | | | | | To 29-641 Fairfax County Pkwy | | | | | | | | | | |
| (7838) Park Point Ct | 0.07 | 110 | R | | | From 29-7837 Woodchase Dr | | | | | NA | | NA | | | 11/13/2001 |
| | | | | | | To Cul-de-Sac | | | | | | | | | | |
| (7839) Woodrise Ct | 0.07 | 90 | R | | | From 29-7790 Park Circle | | | | | NA | | NA | | | 11/13/2001 |
| | | | | | | To Cul-de-Sac | | | | | | | | | | |
| (7840) Rustle Ridge Ct | 0.11 | 150 | R | | | From Cul-de-Sac | | | | | NA | | NA | | | 11/08/2001 |
| | | | | | | To 29-7796 Rambling Ridge Ct | | | | | | | | | | |
| (7841) Shady Slope Ct | 0.12 | 150 | R | | | From Cul-de-Sac | | | | | NA | | NA | | | 11/23/2001 |
| | | | | | | To 29-7795 Reach Dr | | | | | | | | | | |
| (7842) Milburn Lane | 0.05 | 80 | R | | | From 29-5320 Sunrise Valley Dr | | | | | NA | | NA | | | 12/11/2014 |
| | | | | | | To Cul-de-Sac | | | | | | | | | | |
| (7843) Brookewood Ct | 0.23 | 440 | R | | | From Cul-de-Sac | | | | | NA | | NA | | | 05/22/2002 |
| | | | | | | To 29-3634 Orlo Dr | | | | | | | | | | |
| (7844) Golden Woods Ct | 0.22 | 50 | R | | | From 29-1268 Jeffery Rd | | | | | NA | | NA | | | 12/11/2014 |
| | | | | | | To Dead End | | | | | | | | | | |
| (7845) Weyers Cave Ct | 0.06 | 90 | R | | | From 29-7834 Rock Ridge Rd | | | | | NA | | NA | | | 12/11/2014 |
| | | | | | | To Cul-de-Sac | | | | | | | | | | |

Virginia Department of Transportation
Traffic Engineering Division
2018
Annual Average Daily Traffic Volume Estimates By Section of Route
Fairfax Maintenance Area

| Route | Length | AADT | QA | 4Tire | Bus | -----Truck----- | | | | QC | K Factor | QK | Dir Factor | AAWDT | QW | Year |
|---------------------------|--------|------|----|-------|-----|-----------------|--------|--------|--------|----|-------------|----|---------------|-------|----|------------|
| | | | | | | 2Axle | 3+Axle | 1Trail | 2Trail | | | | | | | |
| Fairfax County | | | | | | | | | | | | | | | | |
| (7846) Dardanelle Ct | 0.25 | 200 | R | | | | | | | | NA | | | NA | | 02/09/2015 |
| | | | | | | | | | | | | | | | | |
| | | | | | | | | | | | | | | | | |
| (7847) Flynn Ct | 0.10 | 110 | R | | | | | | | | NA | | | NA | | 12/11/2014 |
| | | | | | | | | | | | | | | | | |
| | | | | | | | | | | | | | | | | |
| (7848) Beauford Ct | 0.05 | 60 | R | | | | | | | | NA | | | NA | | 12/11/2014 |
| | | | | | | | | | | | | | | | | |
| | | | | | | | | | | | | | | | | |
| (7849) River Park Lane | 0.09 | 110 | R | | | | | | | | NA | | | NA | | 06/20/2002 |
| | | | | | | | | | | | | | | | | |
| | | | | | | | | | | | | | | | | |
| (7850) Bayard Dr | 0.16 | 270 | R | | | | | | | | NA | | | NA | | 02/09/2015 |
| | | | | | | | | | | | | | | | | |
| | | | | | | | | | | | | | | | | |
| (7851) Darius Lane | 0.20 | 130 | R | | | | | | | | NA | | | NA | | 12/11/2014 |
| | | | | | | | | | | | | | | | | |
| | | | | | | | | | | | | | | | | |
| (7852) Halter Lane | 0.13 | 110 | R | | | | | | | | NA | | | NA | | 12/11/2014 |
| | | | | | | | | | | | | | | | | |
| | | | | | | | | | | | | | | | | |
| (7852) Halter Lane | 0.12 | 120 | R | | | | | | | | NA | | | NA | | 12/11/2014 |
| | | | | | | | | | | | | | | | | |
| | | | | | | | | | | | | | | | | |
| (7853) Bridoon Lane | 0.17 | 180 | R | | | | | | | | NA | | | NA | | 02/09/2015 |
| | | | | | | | | | | | | | | | | |
| | | | | | | | | | | | | | | | | |
| (7854) Cavesson Ct | 0.06 | 60 | R | | | | | | | | NA | | | NA | | 12/11/2014 |
| | | | | | | | | | | | | | | | | |
| | | | | | | | | | | | | | | | | |
| (7855) Club Pond Lane | 0.15 | 270 | R | | | | | | | | NA | | | NA | | 02/09/2015 |
| | | | | | | | | | | | | | | | | |
| | | | | | | | | | | | | | | | | |
| (7856) Noble Victory Lane | 0.12 | 160 | R | | | | | | | | NA | | | NA | | 02/09/2015 |
| | | | | | | | | | | | | | | | | |
| | | | | | | | | | | | | | | | | |
| (7857) Noble Victory Ct | 0.05 | 60 | R | | | | | | | | NA | | | NA | | 12/11/2014 |
| | | | | | | | | | | | | | | | | |
| | | | | | | | | | | | | | | | | |
| (7858) Roark Dr | 0.05 | 160 | R | | | | | | | | NA | | | NA | | 03/16/2009 |
| | | | | | | | | | | | | | | | | |
| | | | | | | | | | | | | | | | | |
| (7859) Roark Ct | 0.04 | 70 | R | | | | | | | | NA | | | NA | | 12/11/2014 |
| | | | | | | | | | | | | | | | | |
| | | | | | | | | | | | | | | | | |
| (7859) Roark Ct | 0.04 | 80 | R | | | | | | | | NA | | | NA | | 12/11/2014 |
| | | | | | | | | | | | | | | | | |
| | | | | | | | | | | | | | | | | |
| (7860) Fallen Oak Dr | 0.14 | 2800 | R | | | | | | | | NA | | | NA | | 08/14/2001 |
| | | | | | | | | | | | | | | | | |
| | | | | | | | | | | | | | | | | |
| (7861) Fallen Oak Ct | 0.15 | 380 | R | | | | | | | | NA | | | NA | | 08/14/2001 |
| | | | | | | | | | | | | | | | | |
| | | | | | | | | | | | | | | | | |
| (7862) Ivory Coast Ct | 0.04 | 70 | R | | | | | | | | NA | | | NA | | 08/14/2001 |
| | | | | | | | | | | | | | | | | |
| | | | | | | | | | | | | | | | | |

Virginia Department of Transportation
Traffic Engineering Division
2018
Annual Average Daily Traffic Volume Estimates By Section of Route
Fairfax Maintenance Area

| Route | Length | AADT | QA | 4Tire | Bus | -----Truck----- | | | | QC | K Factor | QK | Dir Factor | AAWDT | QW | Year |
|------------------------|--------|------|----|-------|-----|-----------------|--------|--------|--------|----|-------------|----|---------------|-------|----|------------|
| | | | | | | 2Axle | 3+Axle | 1Trail | 2Trail | | | | | | | |
| Fairfax County | | | | | | | | | | | | | | | | |
| (7863) Woods Edge Ct | 0.06 | 120 | R | | | | | | | | NA | | | NA | | 08/14/2001 |
| | | | | | | | | | | | | | | | | |
| (7863) Woods Edge Ct | 0.10 | 790 | R | | | | | | | | NA | | | NA | | 08/14/2001 |
| | | | | | | | | | | | | | | | | |
| (7863) Woods Edge Ct | 0.18 | 420 | R | | | | | | | | NA | | | NA | | 08/14/2001 |
| | | | | | | | | | | | | | | | | |
| (7864) Knotty Log Ct | 0.06 | 100 | R | | | | | | | | NA | | | NA | | 08/14/2001 |
| | | | | | | | | | | | | | | | | |
| (7865) Black Gum Ct | 0.12 | 200 | R | | | | | | | | NA | | | NA | | 08/14/2001 |
| | | | | | | | | | | | | | | | | |
| (7866) Ridge Rock Dr | 0.03 | 5 | R | | | | | | | | NA | | | NA | | 12/11/2014 |
| | | | | | | | | | | | | | | | | |
| (7866) Ridge Rock Dr | 0.10 | 680 | R | | | | | | | | NA | | | NA | | 03/04/2009 |
| | | | | | | | | | | | | | | | | |
| (7866) Ridge Rock Dr | 0.11 | 1900 | R | | | | | | | | NA | | | NA | | 08/14/2001 |
| | | | | | | | | | | | | | | | | |
| (7867) Quiet Brook Ct | 0.06 | 80 | R | | | | | | | | NA | | | NA | | 12/11/2014 |
| | | | | | | | | | | | | | | | | |
| (7868) Blythewood Dr | 0.09 | 1900 | R | | | | | | | | NA | | | NA | | 08/08/2001 |
| | | | | | | | | | | | | | | | | |
| (7869) Margaret Ct | 0.04 | 60 | R | | | | | | | | NA | | | NA | | 05/12/2003 |
| | | | | | | | | | | | | | | | | |
| (7870) Oakover St | 0.04 | 6600 | R | | | | | | | | NA | | | NA | | 11/14/2001 |
| | | | | | | | | | | | | | | | | |
| (7871) Oakington Dr | 0.13 | 460 | R | | | | | | | | NA | | | NA | | 11/14/2001 |
| | | | | | | | | | | | | | | | | |
| (7871) Oakington Dr | 0.11 | 150 | R | | | | | | | | NA | | | NA | | 11/14/2001 |
| | | | | | | | | | | | | | | | | |
| (7871) Oakington Dr | 0.09 | 810 | R | | | | | | | | NA | | | NA | | 05/01/2003 |
| | | | | | | | | | | | | | | | | |
| (7872) Oak Crest Lane | 0.19 | 270 | R | | | | | | | | NA | | | NA | | 11/14/2001 |
| | | | | | | | | | | | | | | | | |
| (7872) Oak Crest Lane | 0.05 | 70 | R | | | | | | | | NA | | | NA | | 11/14/2001 |
| | | | | | | | | | | | | | | | | |
| (7873) Burnt Oak Dr | 0.12 | 150 | R | | | | | | | | NA | | | NA | | 11/14/2001 |
| | | | | | | | | | | | | | | | | |
| (7873) Burnt Oak Dr | 0.12 | 90 | R | | | | | | | | NA | | | NA | | 12/11/2014 |
| | | | | | | | | | | | | | | | | |
| (7874) Flaming Oak Way | 0.09 | 550 | R | | | | | | | | NA | | | NA | | 02/17/2009 |
| | | | | | | | | | | | | | | | | |
| (7875) Oak Stream Ct | 0.16 | 210 | R | | | | | | | | NA | | | NA | | 11/19/2001 |
| | | | | | | | | | | | | | | | | |

Virginia Department of Transportation
Traffic Engineering Division
2018
Annual Average Daily Traffic Volume Estimates By Section of Route
Fairfax Maintenance Area

| Route | Length | AADT | QA | 4Tire | Bus | -----Truck----- | | | | QC | K Factor | QK | Dir Factor | AAWDT | QW | Year |
|----------------------------|--------|------|----|-------|-----|-----------------|----------------------------|--------|--------|----|-------------|----|---------------|-------|----|------------|
| | | | | | | 2Axle | 3+Axle | 1Trail | 2Trail | | | | | | | |
| Fairfax County | | | | | | | | | | | | | | | | |
| (7876) Run Oaks Dr | 0.27 | 1600 | R | | | | SR 123 Ox Rd | | | | NA | | | NA | | 11/19/2001 |
| | | | | | | | Cul-de-Sac | | | | | | | | | |
| (7877) Oak Hollow Lane | 0.15 | 1400 | R | | | | 29-7876 Run Oaks Dr | | | | NA | | | NA | | 11/14/2001 |
| | | | | | | | 29-7878 Holly Oak Ct | | | | NA | | | NA | | 11/14/2001 |
| (7877) Oak Hollow Lane | 0.28 | 310 | R | | | | Cul-de-Sac | | | | NA | | | NA | | 11/14/2001 |
| (7878) Holly Oak Ct | 0.06 | 110 | R | | | | 29-7877 Oak Hollow Lane | | | | NA | | | NA | | 11/14/2001 |
| | | | | | | | Cul-de-Sac | | | | | | | | | |
| (7879) Laurel Oak Pl | 0.11 | 290 | R | | | | 29-7877 Oak Hollow Lane | | | | NA | | | NA | | 11/14/2001 |
| | | | | | | | Cul-de-Sac | | | | | | | | | |
| (7880) Country Crossing St | 0.12 | 100 | R | | | | Dead End | | | | NA | | | NA | | 12/11/2014 |
| (7880) Country Crossing Ct | 0.07 | 70 | R | | | | 29-4951 Galesbury Lane | | | | NA | | | NA | | 12/11/2014 |
| | | | | | | | Cul-de-Sac | | | | | | | | | |
| (7881) Holton Pl | 0.07 | 70 | R | | | | 29-4951 Galesbury Lane | | | | NA | | | NA | | 12/11/2014 |
| | | | | | | | Cul-de-Sac | | | | | | | | | |
| (7882) Valley Country Dr | 0.57 | 480 | R | | | | Begin Loop | | | | NA | | | NA | | 05/21/2015 |
| | | | | | | | 29-4951 Galesbury Lane | | | | | | | | | |
| (7883) Warner Lane | 0.09 | 70 | R | | | | 29-7882 Valley Country Dr | | | | NA | | | NA | | 12/11/2014 |
| | | | | | | | Cul-de-Sac | | | | | | | | | |
| (7884) Eden Way | 0.14 | 120 | R | | | | Cul-de-Sac | | | | NA | | | NA | | 12/11/2014 |
| | | | | | | | 29-4951 Galesbury Lane | | | | | | | | | |
| (7885) Hampton Forest Way | 1.20 | 4000 | R | | | | 29-7886 Ashleigh Rd | | | | NA | | | NA | | 08/02/2001 |
| | | | | | | | US 29 Lee Hwy | | | | | | | | | |
| (7886) Ashleigh Rd | 0.50 | 1900 | R | | | | 29-7885 Hampton Forest Way | | | | NA | | | NA | | 08/06/2001 |
| (7886) Ashleigh Rd | 0.12 | 1000 | R | | | | 29-8494 Plow Ct | | | | NA | | | NA | | 08/06/2001 |
| (7886) Ashleigh Rd | 0.06 | 1200 | R | | | | 29-8477 Ashleigh Ct | | | | NA | | | NA | | 08/06/2001 |
| (7886) Ashleigh Rd | 0.25 | 640 | R | | | | 29-8488 Kentstone Way | | | | NA | | | NA | | 08/06/2001 |
| (7886) Ashleigh Rd | 0.84 | 790 | R | | | | 29-8478 E; Heatherford Pl | | | | NA | | | NA | | 08/06/2001 |
| | | | | | | | 29-7885 Hampton Forest Way | | | | | | | | | |
| (7887) Harvest Pl | 0.09 | 1400 | R | | | | Dead End | | | | NA | | | NA | | 08/02/2001 |
| | | | | | | | 29-7885 Hampton Forest Way | | | | | | | | | |
| (7888) Hampton Forest Ct | 0.19 | 460 | R | | | | 29-7885 Hampton Forest Way | | | | NA | | | NA | | 08/07/2001 |
| | | | | | | | Cul-de-Sac | | | | | | | | | |
| (7889) Westbrook Pl | 0.08 | 70 | R | | | | Cul-de-Sac | | | | NA | | | NA | | 12/11/2014 |
| | | | | | | | 29-7882 Valley Country Dr | | | | | | | | | |

Virginia Department of Transportation
Traffic Engineering Division
2018
Annual Average Daily Traffic Volume Estimates By Section of Route
Fairfax Maintenance Area

| Route | Length | AADT | QA | 4Tire | Bus | -----Truck----- | | | | QC | K Factor | QK | Dir Factor | AAWDT | QW | Year |
|--------------------------|--------|------|----|-------|-----|-----------------|--------|--------|--------|----|-------------|----|---------------|-------|----|------------|
| | | | | | | 2Axle | 3+Axle | 1Trail | 2Trail | | | | | | | |
| Fairfax County | | | | | | | | | | | | | | | | |
| 7890 Woodward Ct | 0.08 | 80 | R | | | | | | | | NA | | NA | | | 12/11/2014 |
| | | | | | | | | | | | | | | | | |
| | | | | | | | | | | | | | | | | |
| 7891 Camberley Forest Dr | 0.21 | 460 | R | | | | | | | | NA | | NA | | | 03/10/2009 |
| | | | | | | | | | | | | | | | | |
| | | | | | | | | | | | | | | | | |
| 7892 Wilbury Rd | 0.07 | 40 | R | | | | | | | | NA | | NA | | | 12/11/2014 |
| | | | | | | | | | | | | | | | | |
| | | | | | | | | | | | | | | | | |
| 7892 Wilbury Rd | 0.10 | 450 | R | | | | | | | | NA | | NA | | | 05/26/2015 |
| | | | | | | | | | | | | | | | | |
| | | | | | | | | | | | | | | | | |
| 7893 Hidden Oaks Ct | 0.07 | 240 | R | | | | | | | | NA | | NA | | | 05/16/2002 |
| | | | | | | | | | | | | | | | | |
| | | | | | | | | | | | | | | | | |
| 7894 Oak Lawn Pl | 0.40 | 860 | R | | | | | | | | NA | | NA | | | 05/26/2015 |
| | | | | | | | | | | | | | | | | |
| | | | | | | | | | | | | | | | | |
| 7895 Brook Mill Ct | 0.14 | 100 | R | | | | | | | | NA | | NA | | | 12/11/2014 |
| | | | | | | | | | | | | | | | | |
| | | | | | | | | | | | | | | | | |
| 7896 Sunnyvale Ct | 0.04 | 70 | R | | | | | | | | NA | | NA | | | 12/11/2014 |
| | | | | | | | | | | | | | | | | |
| | | | | | | | | | | | | | | | | |
| 7897 Thistlethorn Dr | 0.12 | 100 | R | | | | | | | | NA | | NA | | | 12/11/2014 |
| | | | | | | | | | | | | | | | | |
| | | | | | | | | | | | | | | | | |
| 7897 Thistlethorn Dr | 0.07 | 860 | R | | | | | | | | NA | | NA | | | 06/23/2005 |
| | | | | | | | | | | | | | | | | |
| | | | | | | | | | | | | | | | | |
| 7898 Hedgetop Dr | 0.05 | 150 | R | | | | | | | | NA | | NA | | | 06/20/2002 |
| | | | | | | | | | | | | | | | | |
| | | | | | | | | | | | | | | | | |
| 7898 Hedgetop Dr | 0.08 | 130 | R | | | | | | | | NA | | NA | | | 05/08/2002 |
| | | | | | | | | | | | | | | | | |
| | | | | | | | | | | | | | | | | |
| 7899 Poplar Tree Ct | 0.13 | 260 | R | | | | | | | | NA | | NA | | | 02/10/2015 |
| | | | | | | | | | | | | | | | | |
| | | | | | | | | | | | | | | | | |
| 7901 Polo Club Ct | 0.07 | 30 | R | | | | | | | | NA | | NA | | | 12/11/2014 |
| | | | | | | | | | | | | | | | | |
| | | | | | | | | | | | | | | | | |
| 7902 Windsong Dr | 0.24 | 230 | R | | | | | | | | NA | | NA | | | 05/08/2002 |
| | | | | | | | | | | | | | | | | |
| | | | | | | | | | | | | | | | | |
| 7902 Windsong Dr | 0.16 | 1600 | R | | | | | | | | NA | | NA | | | 06/23/2005 |
| | | | | | | | | | | | | | | | | |
| | | | | | | | | | | | | | | | | |
| 7902 Windsong Dr | 0.10 | 2200 | R | | | | | | | | NA | | NA | | | 06/23/2005 |
| | | | | | | | | | | | | | | | | |
| | | | | | | | | | | | | | | | | |
| 7903 Tradewind Dr | 0.29 | 400 | R | | | | | | | | NA | | NA | | | 05/08/2002 |
| | | | | | | | | | | | | | | | | |
| | | | | | | | | | | | | | | | | |
| 7904 Windcloud Ct | 0.06 | 150 | R | | | | | | | | NA | | NA | | | 05/08/2002 |
| | | | | | | | | | | | | | | | | |
| | | | | | | | | | | | | | | | | |
| 7905 Poplar Branch Dr | 0.03 | 980 | R | | | | | | | | NA | | NA | | | 04/15/2003 |
| | | | | | | | | | | | | | | | | |
| | | | | | | | | | | | | | | | | |

Virginia Department of Transportation
Traffic Engineering Division
2018
Annual Average Daily Traffic Volume Estimates By Section of Route
Fairfax Maintenance Area

| Route | Length | AADT | QA | 4Tire | Bus | -----Truck----- | | | | QC | K Factor | QK | Dir Factor | AAWDT | QW | Year |
|--------------------------|--------|------|----|-------|-----|-----------------|--------|--------|--------|----|-------------|----|---------------|-------|----|------------|
| | | | | | | 2Axle | 3+Axle | 1Trail | 2Trail | | | | | | | |
| Fairfax County | | | | | | | | | | | | | | | | |
| 7905 Poplar Branch Dr | 0.11 | 160 | R | | | | | | | | | NA | | NA | | 12/11/2014 |
| | | | | | | | | | | | | | | | | |
| | | | | | | | | | | | | | | | | |
| 7906 Smallwood Lane | 0.19 | 180 | R | | | | | | | | | NA | | NA | | 02/10/2015 |
| | | | | | | | | | | | | | | | | |
| 7906 Smallwood Lane | 0.17 | 610 | R | | | | | | | | | NA | | NA | | 04/15/2003 |
| | | | | | | | | | | | | | | | | |
| 7907 Poplar Woods Ct | 0.06 | 90 | R | | | | | | | | | NA | | NA | | 12/11/2014 |
| | | | | | | | | | | | | | | | | |
| 7908 Poplar Forest Ct | 0.11 | 130 | R | | | | | | | | | NA | | NA | | 12/11/2014 |
| | | | | | | | | | | | | | | | | |
| 7909 Woodson Dr | 0.07 | 2700 | R | | | | | | | | | NA | | NA | | 06/23/2005 |
| | | | | | | | | | | | | | | | | |
| 7910 Shaker Dr | 0.38 | 310 | R | | | | | | | | | NA | | NA | | 02/09/2015 |
| | | | | | | | | | | | | | | | | |
| 7911 Gilman Lane | 0.51 | 310 | R | | | | | | | | | NA | | NA | | 07/12/2005 |
| | | | | | | | | | | | | | | | | |
| 7912 Southington Lane | 0.47 | 250 | R | | | | | | | | | NA | | NA | | 12/11/2014 |
| | | | | | | | | | | | | | | | | |
| 7913 Gilman Ct | 0.12 | 70 | R | | | | | | | | | NA | | NA | | 12/11/2014 |
| | | | | | | | | | | | | | | | | |
| 7914 Pellow Circle Trail | 0.19 | 170 | R | | | | | | | | | NA | | NA | | 02/09/2015 |
| | | | | | | | | | | | | | | | | |
| 7914 Pellow Circle Trail | 0.11 | 410 | R | | | | | | | | | NA | | NA | | 07/12/2005 |
| | | | | | | | | | | | | | | | | |
| 7915 Pellow Circle Ct | 0.12 | 90 | R | | | | | | | | | NA | | NA | | 12/11/2014 |
| | | | | | | | | | | | | | | | | |
| 7916 Mount Olive Ct | 0.05 | 70 | R | | | | | | | | | NA | | NA | | 12/11/2014 |
| | | | | | | | | | | | | | | | | |
| 7917 Reston Ave | 0.80 | 1900 | F | 97% | 1% | 2% | 1% | 0% | 0% | C | 0.109 | F | 0.567 | 2000 | F | 2018 |
| | | | | | | | | | | | | | | | | |
| 7918 Seneca Green Way | 0.22 | 180 | R | | | | | | | | | NA | | NA | | 05/08/2002 |
| | | | | | | | | | | | | | | | | |
| 7919 Morison Lane | 0.18 | 40 | R | | | | | | | | | NA | | NA | | 12/11/2014 |
| | | | | | | | | | | | | | | | | |
| 7920 Monarch Oak Lane | 0.07 | 1100 | R | | | | | | | | | NA | | NA | | 11/14/2001 |
| | | | | | | | | | | | | | | | | |
| 7921 Oak Bridge Lane | 0.05 | 470 | R | | | | | | | | | NA | | NA | | 11/14/2001 |
| | | | | | | | | | | | | | | | | |

Virginia Department of Transportation
Traffic Engineering Division
2018
Annual Average Daily Traffic Volume Estimates By Section of Route
Fairfax Maintenance Area

| Route | Length | AADT | QA | 4Tire | Bus | -----Truck----- | | | | QC | K Factor | QK | Dir Factor | AAWDT | QW | Year |
|------------------------------|--------|------|----|-------|-----|----------------------------------|--------|--------|--------|----|-------------|----|---------------|-------|----|------------|
| | | | | | | 2Axle | 3+Axle | 1Trail | 2Trail | | | | | | | |
| Fairfax County | | | | | | | | | | | | | | | | |
| (7921) Oak Bridge Lane | 0.31 | 310 | R | | | From: 29-7925 | | | | | NA | | | NA | | 11/14/2001 |
| (7921) Oak Bridge Lane | 0.07 | 110 | R | | | To: 29-7922 Oak Bridge Pl | | | | | NA | | | NA | | 11/14/2001 |
| (7922) Oak Bridge Pl | 0.11 | 170 | R | | | From: Cul-de-Sac | | | | | NA | | | NA | | 11/14/2001 |
| (7923) Spanish Oak Ct | 0.06 | 110 | R | | | To: 29-7921 Oak Bridge Lane | | | | | NA | | | NA | | 11/14/2001 |
| (7924) Oaktop Ct | 0.06 | 70 | R | | | From: 29-7921 Oak Bridge Lane | | | | | NA | | | NA | | 11/14/2001 |
| (7925) Chapel Oak Dr | 0.14 | 70 | R | | | To: Cul-de-Sac | | | | | NA | | | NA | | 11/19/2001 |
| (7926) Sleepy Brook Ct | 0.04 | 100 | R | | | From: Cul-de-Sac | | | | | NA | | | NA | | 05/13/2003 |
| (7927) Scott Ct | 0.08 | 110 | R | | | To: 29-6734 Scott St | | | | | NA | | | NA | | 05/13/2003 |
| (7928) Huntsman Ct | 0.12 | 3300 | R | | | From: 29-641 Fairfax County Pkwy | | | | | NA | | | NA | | 05/01/2003 |
| (7929) | 0.07 | NA | | | | To: Cul-de-Sac | | | | | NA | | | NA | | |
| (7930) Mountain Springs Lane | 0.12 | 100 | R | | | From: 29-659 Union Mill Rd | | | | | NA | | | NA | | 12/11/2014 |
| (7930) Mountain Springs Lane | 0.16 | 150 | R | | | To: 29-7827 Forest Run Dr | | | | | NA | | | NA | | 12/11/2014 |
| (7931) Union Springs Lane | 0.09 | 700 | R | | | From: Cul-de-Sac | | | | | NA | | | NA | | 08/01/2001 |
| (7932) Moss Glen Rd | 0.14 | 620 | R | | | To: 29-7825 Union Village Circle | | | | | NA | | | NA | | 08/01/2001 |
| (7933) Moss Glen Ct | 0.04 | 90 | R | | | From: Cul-de-Sac | | | | | NA | | | NA | | 08/01/2001 |
| (7935) Sandstone Way | 0.23 | 1400 | R | | | To: 29-7932 Moss Glen Rd | | | | | NA | | | NA | | 08/01/2001 |
| (7935) Sandstone Ct | 0.20 | 190 | R | | | From: 29-8250 South Springs Dr | | | | | NA | | | NA | | 12/11/2014 |
| (7936) Mountain Spring Ct | 0.06 | 100 | R | | | To: 29-3546 Springstone Dr | | | | | NA | | | NA | | 08/01/2001 |
| (7937) Maple Run Ct | 0.06 | 80 | R | | | From: Cul-de-Sac | | | | | NA | | | NA | | 08/01/2001 |
| | | | | | | To: 29-3546 Springstone Dr | | | | | NA | | | NA | | 08/01/2001 |
| | | | | | | From: Cul-de-Sac | | | | | NA | | | NA | | 08/01/2001 |

Virginia Department of Transportation
Traffic Engineering Division
2018
Annual Average Daily Traffic Volume Estimates By Section of Route
Fairfax Maintenance Area

| Route | Length | AADT | QA | 4Tire | Bus | -----Truck----- | | | | QC | K Factor | QK | Dir Factor | AAWDT | QW | Year |
|-----------------------|--------|------|----|-------|-----|-----------------|--------|--------|--------|----|-------------|----|---------------|-------|----|------------|
| | | | | | | 2Axle | 3+Axle | 1Trail | 2Trail | | | | | | | |
| Fairfax County | | | | | | | | | | | | | | | | |
| 7938 Laurel Run Ct | 0.06 | 70 | R | | | | | | | | NA | | NA | | | 08/01/2001 |
| | | | | | | | | | | | | | | | | |
| | | | | | | | | | | | | | | | | |
| 7939 Stonehunt Way | 0.06 | 670 | R | | | | | | | | NA | | NA | | | 08/01/2001 |
| | | | | | | | | | | | | | | | | |
| | | | | | | | | | | | | | | | | |
| 7940 Glen Meadow Rd | 0.47 | 280 | R | | | | | | | | NA | | NA | | | 03/11/2009 |
| | | | | | | | | | | | | | | | | |
| | | | | | | | | | | | | | | | | |
| 7941 Wildflower Ct | 0.06 | 110 | R | | | | | | | | NA | | NA | | | 07/26/2001 |
| | | | | | | | | | | | | | | | | |
| | | | | | | | | | | | | | | | | |
| 7942 Rabbit Run Ct | 0.06 | 120 | R | | | | | | | | NA | | NA | | | 07/26/2001 |
| | | | | | | | | | | | | | | | | |
| | | | | | | | | | | | | | | | | |
| 7943 South Hills Ct | 0.17 | 290 | R | | | | | | | | NA | | NA | | | 07/26/2001 |
| | | | | | | | | | | | | | | | | |
| | | | | | | | | | | | | | | | | |
| 7945 Hunting Path Pl | 0.20 | 850 | R | | | | | | | | NA | | NA | | | 07/24/2001 |
| | | | | | | | | | | | | | | | | |
| | | | | | | | | | | | | | | | | |
| 7946 Cat Tail Ct | 0.09 | 160 | R | | | | | | | | NA | | NA | | | 07/24/2001 |
| | | | | | | | | | | | | | | | | |
| | | | | | | | | | | | | | | | | |
| 7947 Sun Meadow Ct | 0.15 | 200 | R | | | | | | | | NA | | NA | | | 05/21/2015 |
| | | | | | | | | | | | | | | | | |
| | | | | | | | | | | | | | | | | |
| 7948 Honeysuckle Ct | 0.08 | 150 | R | | | | | | | | NA | | NA | | | 07/24/2001 |
| | | | | | | | | | | | | | | | | |
| | | | | | | | | | | | | | | | | |
| 7949 Windrift Ct | 0.06 | 110 | R | | | | | | | | NA | | NA | | | 07/24/2001 |
| | | | | | | | | | | | | | | | | |
| | | | | | | | | | | | | | | | | |
| 7949 Harvest Ct | 0.09 | 200 | R | | | | | | | | NA | | NA | | | 07/24/2001 |
| | | | | | | | | | | | | | | | | |
| | | | | | | | | | | | | | | | | |
| 7950 Redberry Ct | 0.26 | 820 | R | | | | | | | | NA | | NA | | | 08/17/2009 |
| | | | | | | | | | | | | | | | | |
| | | | | | | | | | | | | | | | | |
| 7951 Hollyview Dr | 0.08 | 10 | R | | | | | | | | NA | | NA | | | 08/17/2009 |
| | | | | | | | | | | | | | | | | |
| | | | | | | | | | | | | | | | | |
| 7951 Hollyview Dr | 0.09 | 240 | R | | | | | | | | NA | | NA | | | 08/16/2005 |
| | | | | | | | | | | | | | | | | |
| | | | | | | | | | | | | | | | | |
| 7951 Hollyview Dr | 0.38 | 80 | R | | | | | | | | NA | | NA | | | 08/17/2009 |
| | | | | | | | | | | | | | | | | |
| | | | | | | | | | | | | | | | | |
| 7952 Old Holly Dr | 0.19 | 580 | R | | | | | | | | NA | | NA | | | 04/11/2002 |
| | | | | | | | | | | | | | | | | |
| | | | | | | | | | | | | | | | | |
| 7953 Coralberry Ct | 0.07 | 40 | R | | | | | | | | NA | | NA | | | 12/11/2014 |
| | | | | | | | | | | | | | | | | |
| | | | | | | | | | | | | | | | | |
| 7954 Holly Briar Lane | 0.14 | 100 | R | | | | | | | | NA | | NA | | | 12/11/2014 |
| | | | | | | | | | | | | | | | | |
| | | | | | | | | | | | | | | | | |
| 7954 Holly Briar Lane | 0.20 | 100 | R | | | | | | | | NA | | NA | | | 12/11/2014 |
| | | | | | | | | | | | | | | | | |
| | | | | | | | | | | | | | | | | |

Virginia Department of Transportation
Traffic Engineering Division
2018
Annual Average Daily Traffic Volume Estimates By Section of Route
Fairfax Maintenance Area

| Route | Length | AADT | QA | 4Tire | Bus | -----Truck----- | | | | QC | K Factor | QK | Dir Factor | AAWDT | QW | Year |
|--------------------------|--------|------|----|-------|-----|-----------------|--------|--------|--------|----|-------------|----|---------------|-------|----|------------|
| | | | | | | 2Axle | 3+Axle | 1Trail | 2Trail | | | | | | | |
| Fairfax County | | | | | | | | | | | | | | | | |
| (7955) Floris Lane | 0.12 | 400 | R | | | | | | | | NA | | | NA | | 04/15/2002 |
| | | | | | | | | | | | | | | | | |
| (7955) Floris Lane | 0.08 | 650 | R | | | | | | | | NA | | | NA | | 06/23/2005 |
| | | | | | | | | | | | | | | | | |
| (7956) Alfred Mill Ct | 0.09 | 180 | R | | | | | | | | NA | | | NA | | 04/15/2002 |
| | | | | | | | | | | | | | | | | |
| (7956) Alfred Mill Ct | 0.05 | 210 | R | | | | | | | | NA | | | NA | | 06/23/2005 |
| | | | | | | | | | | | | | | | | |
| (7956) Alfred Mill Ct | 0.08 | 350 | R | | | | | | | | NA | | | NA | | 06/23/2005 |
| | | | | | | | | | | | | | | | | |
| (7957) Merricourt Lane | 0.12 | 330 | R | | | | | | | | NA | | | NA | | 04/15/2002 |
| | | | | | | | | | | | | | | | | |
| (7958) Rogers Lane | 0.09 | 420 | R | | | | | | | | NA | | | NA | | 06/23/2005 |
| | | | | | | | | | | | | | | | | |
| (7959) Orchard Hill Lane | 0.05 | 1600 | R | | | | | | | | NA | | | NA | | 05/13/2003 |
| | | | | | | | | | | | | | | | | |
| (7960) Fair Ridge Dr | 0.08 | 2000 | R | | | | | | | | NA | | | NA | | 05/27/2015 |
| | | | | | | | | | | | | | | | | |
| (7960) Fair Ridge Dr | 0.30 | 5400 | R | | | | | | | | NA | | | NA | | 05/27/2015 |
| | | | | | | | | | | | | | | | | |
| (7960) Fair Ridge Dr | 0.33 | 4000 | R | | | | | | | | NA | | | NA | | 04/17/2002 |
| | | | | | | | | | | | | | | | | |
| (7961) Meadow Field Rd | 0.43 | 1300 | R | | | | | | | | NA | | | NA | | 05/27/2015 |
| | | | | | | | | | | | | | | | | |
| (7962) Waples Glen Ct | 0.11 | 170 | R | | | | | | | | NA | | | NA | | 05/09/2002 |
| | | | | | | | | | | | | | | | | |
| (7963) Penderbrook Dr | 0.76 | 3100 | R | | | | | | | | NA | | | NA | | 04/17/2002 |
| | | | | | | | | | | | | | | | | |
| (7964) Esabella Ct | 0.12 | 140 | R | | | | | | | | NA | | | NA | | 12/11/2014 |
| | | | | | | | | | | | | | | | | |
| (7965) Private Lane | 0.48 | 420 | R | | | | | | | | NA | | | NA | | 05/12/2003 |
| | | | | | | | | | | | | | | | | |
| (7966) Autumn Lake Way | 0.11 | 90 | R | | | | | | | | NA | | | NA | | 05/12/2003 |
| | | | | | | | | | | | | | | | | |
| (7967) Legato Rd | 0.19 | 5700 | F | 98% | 1% | 0% | 0% | 0% | 0% | C | 0.096 | F | 0.801 | 6100 | F | 2018 |
| | | | | | | | | | | | | | | | | |
| (7968) Fields Brigade Rd | 0.12 | 1600 | R | | | | | | | | NA | | | NA | | 05/27/2015 |
| | | | | | | | | | | | | | | | | |
| (7968) Fields Brigade Rd | 0.33 | 950 | R | | | | | | | | NA | | | NA | | 03/04/2009 |
| | | | | | | | | | | | | | | | | |

Virginia Department of Transportation
Traffic Engineering Division
2018
Annual Average Daily Traffic Volume Estimates By Section of Route
Fairfax Maintenance Area

| Route | Length | AADT | QA | 4Tire | Bus | -----Truck----- | | | | QC | K Factor | QK | Dir Factor | AAWDT | QW | Year |
|--------------------------|--------|-------|----|-------|-----|-----------------------------------|--------|--------|--------|----|-------------|----|---------------|-------|----|------------|
| | | | | | | 2Axle | 3+Axle | 1Trail | 2Trail | | | | | | | |
| Fairfax County | | | | | | | | | | | | | | | | |
| (7969) Monument Dr | 0.21 | 10000 | F | 99% | 1% | 0% | 0% | 0% | 0% | C | 0.111 | F | 0.571 | 11000 | F | 2018 |
| | | | | | | From: 29-7100 Fairfax County Pkwy | | | | | | | | | | |
| | | | | | | To: 29-7968 Fields Brigade Rd | | | | | | | | | | |
| (7969) Monument Dr | 0.30 | 9600 | F | 99% | 1% | 0% | 0% | 0% | 0% | F | 0.101 | F | 0.654 | 10000 | F | 2018 |
| | | | | | | From: 29-7960 Fair Ridge Dr | | | | | | | | | | |
| | | | | | | To: US 29 Lee Hwy | | | | | | | | | | |
| (7970) Orr Dr | 0.27 | 1000 | R | | | | | | | | NA | | | NA | | 03/04/2009 |
| | | | | | | From: 29-7971 Ridge Rock Dr | | | | | | | | | | |
| | | | | | | To: 29-4831 Poplar Tree Rd | | | | | | | | | | |
| (7972) Sutton Oaks Dr | 0.32 | 1100 | R | | | | | | | | NA | | | NA | | 08/14/2001 |
| | | | | | | From: 29-7974 Lewis Woods Ct | | | | | | | | | | |
| | | | | | | To: 29-7971 Ridge Rock Dr | | | | | | | | | | |
| (7973) Post Oak Ct | 0.11 | 120 | R | | | | | | | | NA | | | NA | | 08/14/2001 |
| | | | | | | From: 29-7972 Sutton Oaks Dr | | | | | | | | | | |
| | | | | | | To: Cul-de-Sac | | | | | | | | | | |
| (7974) Lewis Woods Ct | 0.05 | 240 | R | | | | | | | | NA | | | NA | | 05/05/2003 |
| | | | | | | From: Cul-de-Sac | | | | | | | | | | |
| | | | | | | To: 29-7972 Sutton Oaks Dr | | | | | | | | | | |
| (7974) Lewis Woods Ct | 0.05 | 80 | R | | | | | | | | NA | | | NA | | 12/11/2014 |
| | | | | | | From: Cul-de-Sac | | | | | | | | | | |
| | | | | | | To: Cul-de-Sac | | | | | | | | | | |
| (7975) Whisper Willow Dr | 0.59 | 780 | R | | | | | | | | NA | | | NA | | 05/05/2003 |
| | | | | | | From: Cul-de-Sac | | | | | | | | | | |
| | | | | | | To: 29-1258 Westbrook Dr | | | | | | | | | | |
| (7976) Peach Leaf Pl | 0.12 | 320 | R | | | | | | | | NA | | | NA | | 05/05/2003 |
| | | | | | | From: Cul-de-Sac | | | | | | | | | | |
| | | | | | | To: 29-7975 Whisper Willow Dr | | | | | | | | | | |
| (7976) Peach Leaf Pl | 0.10 | 80 | R | | | | | | | | NA | | | NA | | 12/11/2014 |
| | | | | | | From: Cul-de-Sac | | | | | | | | | | |
| | | | | | | To: Cul-de-Sac | | | | | | | | | | |
| (7977) Winter Willow Dr | 0.08 | 380 | R | | | | | | | | NA | | | NA | | 05/05/2003 |
| | | | | | | From: Dead End | | | | | | | | | | |
| | | | | | | To: 29-7975 Winter Willow Dr | | | | | | | | | | |
| (7977) Winter Willow Dr | 0.09 | 120 | R | | | | | | | | NA | | | NA | | 05/05/2003 |
| | | | | | | From: Cul-de-Sac | | | | | | | | | | |
| | | | | | | To: Cul-de-Sac | | | | | | | | | | |
| (7978) Palmer Glen Ct | 0.06 | 230 | R | | | | | | | | NA | | | NA | | 05/20/2002 |
| | | | | | | From: 29-674 Palmer St | | | | | | | | | | |
| | | | | | | To: Cul-de-Sac | | | | | | | | | | |
| (7979) Novak Lane | 0.14 | 100 | R | | | | | | | | NA | | | NA | | 08/07/2001 |
| | | | | | | From: Cul-de-Sac | | | | | | | | | | |
| | | | | | | To: 29-5460 Appling Valley Rd | | | | | | | | | | |
| (7980) Mill Meadow Ct | 0.13 | 370 | R | | | | | | | | NA | | | NA | | 08/07/2001 |
| | | | | | | From: Cul-de-Sac | | | | | | | | | | |
| | | | | | | To: 29-4847 Maureen Lane | | | | | | | | | | |
| (7981) Marsala Glen Way | 0.04 | 110 | R | | | | | | | | NA | | | NA | | 08/20/2001 |
| | | | | | | From: Cul-de-Sac | | | | | | | | | | |
| | | | | | | To: 29-7980 Mill Meadow Ct | | | | | | | | | | |
| (7981) Marsala Glen Way | 0.06 | 70 | R | | | | | | | | NA | | | NA | | 08/20/2001 |
| | | | | | | From: Cul-de-Sac | | | | | | | | | | |
| | | | | | | To: Cul-de-Sac | | | | | | | | | | |
| (7982) Rockpointe Dr | 0.41 | 1800 | R | | | | | | | | NA | | | NA | | 08/08/2001 |
| | | | | | | From: 29-620 Braddock Rd | | | | | | | | | | |
| | | | | | | To: 29-7983 Sandy Point Lane | | | | | | | | | | |
| (7982) Rockpointe Dr | 0.13 | 1600 | R | | | | | | | | NA | | | NA | | 08/08/2001 |
| | | | | | | From: Cul-de-Sac | | | | | | | | | | |
| | | | | | | To: 29-7987 Rockpointe Ct | | | | | | | | | | |
| (7982) Rockpointe Dr | 0.05 | 50 | R | | | | | | | | NA | | | NA | | 08/07/2001 |
| | | | | | | From: Cul-de-Sac | | | | | | | | | | |
| | | | | | | To: Dead End | | | | | | | | | | |

Virginia Department of Transportation
Traffic Engineering Division
2018
Annual Average Daily Traffic Volume Estimates By Section of Route
Fairfax Maintenance Area

| Route | Length | AADT | QA | 4Tire | Bus | -----Truck----- | | | | QC | K Factor | QK | Dir Factor | AAWDT | QW | Year |
|---------------------------|--------|-------|----|-------|-----|----------------------------------|--------|--------|--------|----|-------------|----|---------------|-------|----|------------|
| | | | | | | 2Axle | 3+Axle | 1Trail | 2Trail | | | | | | | |
| Fairfax County | | | | | | | | | | | | | | | | |
| (7983) Sandy Point Lane | 0.07 | 870 | R | | | | | | | | NA | | | NA | | 08/09/2001 |
| | | | | | | From: 29-7982 Rockpointe Dr | | | | | | | | | | |
| | | | | | | To: 29-7984 Graphite Ct | | | | | | | | | | |
| (7983) Sandy Point Lane | 0.05 | 460 | R | | | | | | | | NA | | | NA | | 08/09/2001 |
| | | | | | | From: 29-7985 Pebblestone Ct | | | | | | | | | | |
| | | | | | | To: 29-7986 Fieldspar Ct | | | | | | | | | | |
| (7983) Sandy Point Lane | 0.13 | 470 | R | | | | | | | | NA | | | NA | | 08/09/2001 |
| | | | | | | From: 29-7986 Fieldspar Ct | | | | | | | | | | |
| | | | | | | To: US 29 Lee Hwy | | | | | | | | | | |
| (7984) Graphite Ct | 0.05 | 60 | R | | | | | | | | NA | | | NA | | 08/06/2001 |
| | | | | | | From: 29-7983 Sandy Point Lane | | | | | | | | | | |
| | | | | | | To: Cul-de-Sac | | | | | | | | | | |
| (7985) Pebblestone Ct | 0.05 | 80 | R | | | | | | | | NA | | | NA | | 08/06/2001 |
| | | | | | | From: 29-7983 Sandy Point Lane | | | | | | | | | | |
| | | | | | | To: Cul-de-Sac | | | | | | | | | | |
| (7986) Fieldspar Ct | 0.19 | 170 | R | | | | | | | | NA | | | NA | | 08/06/2001 |
| | | | | | | From: 29-7983 Sandy Point Lane | | | | | | | | | | |
| | | | | | | To: Cul-de-Sac | | | | | | | | | | |
| (7987) Rockpointe Ct | 0.05 | 70 | R | | | | | | | | NA | | | NA | | 08/06/2001 |
| | | | | | | From: Cul-de-Sac | | | | | | | | | | |
| | | | | | | To: 29-7982 Rockpointe Dr | | | | | | | | | | |
| (7988) Autumn Willow Dr | 0.54 | 13000 | R | | | | | | | | NA | | | NA | | 05/05/2003 |
| | | | | | | From: 29-10099 Arrowhead Park Dr | | | | | | | | | | |
| | | | | | | To: Dead End | | | | | | | | | | |
| (7989) Stream Valley Dr | 0.18 | 240 | R | | | | | | | | NA | | | NA | | 08/16/2001 |
| | | | | | | From: Cul-de-Sac | | | | | | | | | | |
| | | | | | | To: 29-645 Stringfellow Rd | | | | | | | | | | |
| (7990) Star Flower Dr | 0.41 | 170 | R | | | | | | | | NA | | | NA | | 02/10/2015 |
| | | | | | | From: 29-4820 SOUTH | | | | | | | | | | |
| | | | | | | To: 29-4820 NORTH | | | | | | | | | | |
| (7991) Quiet Stream Ct | 0.06 | 60 | R | | | | | | | | NA | | | NA | | 12/11/2014 |
| | | | | | | From: Cul-de-Sac | | | | | | | | | | |
| | | | | | | To: 29-7990 Star Flower Dr | | | | | | | | | | |
| (7992) Sun Orchard Dr | 0.27 | 200 | R | | | | | | | | NA | | | NA | | 02/10/2015 |
| | | | | | | From: Cul-de-Sac | | | | | | | | | | |
| | | | | | | To: 29-7990 Star Flower Dr | | | | | | | | | | |
| (7993) Star Flower Ct | 0.10 | 80 | R | | | | | | | | NA | | | NA | | 12/11/2014 |
| | | | | | | From: 29-7990 Star Flower Dr | | | | | | | | | | |
| | | | | | | To: Cul-de-Sac | | | | | | | | | | |
| (7994) Over Ridge Ct | 0.04 | 50 | R | | | | | | | | NA | | | NA | | 12/11/2014 |
| | | | | | | From: 29-7990 Star Flower Dr | | | | | | | | | | |
| | | | | | | To: Cul-de-Sac | | | | | | | | | | |
| (7995) Hazelnut Ct | 0.19 | 240 | R | | | | | | | | NA | | | NA | | 02/10/2015 |
| | | | | | | From: 29-4820 Point Pleasant Dr | | | | | | | | | | |
| | | | | | | To: Cul-de-Sac | | | | | | | | | | |
| (7996) Turkey Foot Ct | 0.06 | 60 | R | | | | | | | | NA | | | NA | | 12/11/2014 |
| | | | | | | From: Cul-de-Sac | | | | | | | | | | |
| | | | | | | To: 29-7995 Hazelnut Ct | | | | | | | | | | |
| (7997) Rock Brook Ct | 0.11 | 170 | R | | | | | | | | NA | | | NA | | 08/06/2001 |
| | | | | | | From: 29-8367; 29-7998 | | | | | | | | | | |
| | | | | | | To: Dead End | | | | | | | | | | |
| (7998) Whetstone Manor Ct | 0.20 | 290 | R | | | | | | | | NA | | | NA | | 08/16/2001 |
| | | | | | | From: Dead End | | | | | | | | | | |
| | | | | | | To: 29-8367; 29-7997 | | | | | | | | | | |

Virginia Department of Transportation
Traffic Engineering Division
2018
Annual Average Daily Traffic Volume Estimates By Section of Route
Fairfax Maintenance Area

| Route | Length | AADT | QA | 4Tire | Bus | -----Truck----- | | | | QC | K Factor | QK | Dir Factor | AAWDT | QW | Year |
|----------------------------|--------|------|----|-------|-----|-----------------|--------|--------|--------|----|-------------|----|---------------|-------|----|------------|
| | | | | | | 2Axle | 3+Axle | 1Trail | 2Trail | | | | | | | |
| Fairfax County | | | | | | | | | | | | | | | | |
| (7999) | 0.45 | 130 | R | | | | | | | | NA | | NA | | | 12/11/2014 |
| | | | | | | | | | | | | | | | | |
| | | | | | | | | | | | | | | | | |
| (8001) Simsbury Pl | 0.12 | 90 | R | | | | | | | | NA | | NA | | | 04/01/2003 |
| | | | | | | | | | | | | | | | | |
| (8002) Riverton Lane | 0.12 | 130 | R | | | | | | | | NA | | NA | | | 04/01/2003 |
| | | | | | | | | | | | | | | | | |
| (8003) Centerbrook Pl | 0.10 | 120 | R | | | | | | | | NA | | NA | | | 04/01/2003 |
| | | | | | | | | | | | | | | | | |
| (8004) Marble Dale Ct | 0.06 | 70 | R | | | | | | | | NA | | NA | | | 04/01/2003 |
| | | | | | | | | | | | | | | | | |
| (8005) Essex Manor Pl | 0.08 | 120 | R | | | | | | | | NA | | NA | | | 05/21/2003 |
| | | | | | | | | | | | | | | | | |
| (8006) Essex Manor Ct | 0.04 | 60 | R | | | | | | | | NA | | NA | | | 05/21/2003 |
| | | | | | | | | | | | | | | | | |
| (8007) Woodland Heights Ct | 0.11 | 100 | R | | | | | | | | NA | | NA | | | 05/21/2003 |
| | | | | | | | | | | | | | | | | |
| (8008) Brocketts Crossing | 0.09 | 390 | R | | | | | | | | NA | | NA | | | 05/20/2003 |
| | | | | | | | | | | | | | | | | |
| (8008) Brocketts Crossing | 0.12 | 260 | R | | | | | | | | NA | | NA | | | 05/20/2003 |
| | | | | | | | | | | | | | | | | |
| (8008) Brocketts Crossing | 0.05 | 60 | R | | | | | | | | NA | | NA | | | 05/20/2003 |
| | | | | | | | | | | | | | | | | |
| (8009) Bulfinch Ct | 0.06 | 70 | R | | | | | | | | NA | | NA | | | 05/20/2003 |
| | | | | | | | | | | | | | | | | |
| (8011) Tracy Schar Lane | 0.16 | 220 | R | | | | | | | | NA | | NA | | | 04/09/2003 |
| | | | | | | | | | | | | | | | | |
| (8012) Nicholas Schar Way | 0.14 | 10 | R | | | | | | | | NA | | NA | | | 04/09/2003 |
| | | | | | | | | | | | | | | | | |
| (8013) Lewis Leigh | 0.09 | 120 | R | | | | | | | | NA | | NA | | | 05/05/2003 |
| | | | | | | | | | | | | | | | | |
| (8014) Newhall Ct | 0.06 | 40 | R | | | | | | | | NA | | NA | | | 04/10/2003 |
| | | | | | | | | | | | | | | | | |
| (8014) Newhall Ct | 0.07 | 120 | R | | | | | | | | NA | | NA | | | 04/10/2003 |
| | | | | | | | | | | | | | | | | |
| (8015) Helmsly Ct | 0.04 | 70 | R | | | | | | | | NA | | NA | | | 04/10/2003 |
| | | | | | | | | | | | | | | | | |
| (8016) Shelburne St | 0.04 | 80 | R | | | | | | | | NA | | NA | | | 04/10/2003 |
| | | | | | | | | | | | | | | | | |
| (8016) Shelburne St | 0.07 | 270 | R | | | | | | | | NA | | NA | | | 04/10/2003 |
| | | | | | | | | | | | | | | | | |

Virginia Department of Transportation
Traffic Engineering Division
2018
Annual Average Daily Traffic Volume Estimates By Section of Route
Fairfax Maintenance Area

| Route | Length | AADT | QA | 4Tire | Bus | -----Truck----- | | | | QC | K Factor | QK | Dir Factor | AAWDT | QW | Year |
|--------------------------|--------|------|----|-------|-----|-----------------|--------|--------|--------|----|-------------|----|---------------|-------|----|------------|
| | | | | | | 2Axle | 3+Axle | 1Trail | 2Trail | | | | | | | |
| Fairfax County | | | | | | | | | | | | | | | | |
| (8017) Shelburne Ct | 0.05 | 70 | R | | | | | | | | | | | | | 04/10/2003 |
| | | | | | | | | | | | | | | | | |
| (8018) Brockman Ct | 0.12 | 45 | R | | | | | | | | | | | | | 12/11/2014 |
| (8018) Brockman Ct | 0.13 | 410 | R | | | | | | | | | | | | | 06/28/2005 |
| (8019) Great Falls Way | 0.60 | 1200 | R | | | | | | | | | | | | | 06/28/2005 |
| (8021) Exbury St | 0.38 | 190 | R | | | | | | | | | | | | | 02/09/2015 |
| (8022) Stalwart Ct | 0.07 | 90 | R | | | | | | | | | | | | | 12/11/2014 |
| (8023) Cliveden St | 0.03 | 390 | R | | | | | | | | | | | | | 08/16/2005 |
| (8023) Cliveden St | 0.34 | 430 | R | | | | | | | | | | | | | 06/28/2005 |
| (8023) Cliveden St | 0.06 | 120 | R | | | | | | | | | | | | | 05/08/2002 |
| (8024) Green Trails Blvd | 0.24 | 4700 | F | 98% | 1% | 1% | 0% | 0% | 0% | C | 0.099 | F | 0.588 | 5000 | F | 2018 |
| (8024) Green Trails Blvd | 0.43 | 3700 | F | 98% | 1% | 0% | 0% | 0% | 0% | C | 0.112 | F | 0.715 | 3900 | F | 2018 |
| (8025) Stone Creek Dr | 0.08 | 270 | R | | | | | | | | | | | | | 04/14/2003 |
| (8025) Stone Creek Dr | 0.08 | 800 | R | | | | | | | | | | | | | 04/14/2003 |
| (8025) Stone Creek Dr | 0.03 | 1700 | R | | | | | | | | | | | | | 04/19/2003 |
| (8025) Stone Creek Dr | 0.06 | 1800 | R | | | | | | | | | | | | | 04/14/2003 |
| (8026) Muddy Creek Ct | 0.07 | 80 | R | | | | | | | | | | | | | 04/14/2003 |
| (8027) Stone Creek Ct | 0.05 | 80 | R | | | | | | | | | | | | | 04/14/2003 |
| (8028) Deer Pond Rd | 0.08 | 360 | R | | | | | | | | | | | | | 04/14/2003 |
| (8028) Deer Pond Rd | 0.18 | 780 | R | | | | | | | | | | | | | 04/14/2003 |
| (8029) Cub Stream Dr | 0.09 | 120 | R | | | | | | | | | | | | | 12/11/2014 |
| (8029) Cub Stream Dr | 0.09 | 120 | R | | | | | | | | | | | | | 12/11/2014 |

Virginia Department of Transportation
Traffic Engineering Division
2018
Annual Average Daily Traffic Volume Estimates By Section of Route
Fairfax Maintenance Area

| Route | Length | AADT | QA | 4Tire | Bus | -----Truck----- | | | | QC | K Factor | QK | Dir Factor | AAWDT | QW | Year |
|------------------------|--------|------|----|-------|-----|-------------------------------|--------|--------|--------|----|-------------|----|---------------|-------|----|------------|
| | | | | | | 2Axle | 3+Axle | 1Trail | 2Trail | | | | | | | |
| Fairfax County | | | | | | | | | | | | | | | | |
| (8030) Seneca Knoll Dr | 0.55 | 340 | R | | | From: 29-602 Seneca Rd | | | | | NA | | | NA | | 03/11/2015 |
| | | | | | | To: Cul-de-Sac | | | | | | | | | | |
| (8031) Seneca Knoll Ct | 0.15 | 70 | R | | | From: 29-8030 Seneca Knoll Dr | | | | | NA | | | NA | | 12/11/2014 |
| | | | | | | To: Cul-de-Sac | | | | | | | | | | |
| (8032) Harewood Ct | 0.13 | 200 | R | | | From: 29-6231 Falcon Ridge Rd | | | | | NA | | | NA | | 05/08/2002 |
| | | | | | | To: Cul-de-Sac | | | | | | | | | | |
| (8033) Cottessmore Ct | 0.08 | 110 | R | | | From: 29-6231 Falcon Ridge Rd | | | | | NA | | | NA | | 05/08/2002 |
| | | | | | | To: Cul-de-Sac | | | | | | | | | | |
| (8034) High Hill Ct | 0.38 | 220 | R | | | From: 29-6231; 29-8035 | | | | | NA | | | NA | | 05/08/2002 |
| | | | | | | To: Cul-de-Sac | | | | | | | | | | |
| (8035) High Hill Pl | 0.22 | 220 | R | | | From: 29-6231; 8034 | | | | | NA | | | NA | | 05/08/2002 |
| | | | | | | To: Cul-de-Sac | | | | | | | | | | |
| (8036) Rampart Ct | 0.10 | 130 | R | | | From: 29-4248 Rampart Dr | | | | | NA | | | NA | | 05/21/2003 |
| | | | | | | To: Cul-de-Sac | | | | | | | | | | |
| (8037) Myrtle Leaf Dr | 0.15 | 290 | R | | | From: Dead End | | | | | NA | | | NA | | 05/05/2003 |
| | | | | | | To: Cul-de-Sac | | | | | | | | | | |
| (8038) Castleton Ct | 0.05 | 400 | R | | | From: Cul-de-Sac | | | | | NA | | | NA | | 05/07/2002 |
| | | | | | | To: 29-8040; 29-8042 | | | | | | | | | | |
| (8039) Castleton Ct | 0.07 | 60 | R | | | From: Cul-de-Sac | | | | | NA | | | NA | | 02/02/2015 |
| | | | | | | To: 29-8040 Elmendorf Dr | | | | | | | | | | |
| (8040) Elmendorf Dr | 0.37 | 200 | R | | | From: 29-655 W; Jermantown Rd | | | | | NA | | | NA | | 02/02/2015 |
| | | | | | | To: 29-655 E; Jermantown Rd | | | | | | | | | | |
| (8041) Elmesmeade Ct | 0.08 | 110 | R | | | From: 29-8040 Elmendorf Dr | | | | | NA | | | NA | | 02/02/2015 |
| | | | | | | To: Cul-de-Sac | | | | | | | | | | |
| (8042) Academic Dr | 0.07 | 1500 | R | | | From: 29-8040; 29-8038 | | | | | NA | | | NA | | 02/02/2015 |
| | | | | | | To: Cul-de-Sac | | | | | | | | | | |
| (8043) Fox Rest Lane | 0.03 | 580 | R | | | From: 29-8044 Fox Rest Lane | | | | | NA | | | NA | | 05/07/2002 |
| | | | | | | To: SR 123 Chain Bridge Rd | | | | | | | | | | |
| (8044) Fox Rest Lane | 0.14 | 140 | R | | | From: Cul-de-Sac | | | | | NA | | | NA | | 05/07/2002 |
| | | | | | | To: 29-8043 Fox Rest Lane | | | | | | | | | | |
| (8044) Fox Rest Lane | 0.04 | 30 | R | | | From: Dead End | | | | | NA | | | NA | | 12/11/2014 |
| | | | | | | To: Cul-de-Sac | | | | | | | | | | |
| (8045) John Robert Way | 0.07 | 60 | R | | | From: Cul-de-Sac | | | | | NA | | | NA | | 12/11/2014 |
| | | | | | | To: 29-1558 Maple Ave | | | | | | | | | | |
| (8046) Oakton Dr | 0.08 | 100 | R | | | From: 29-784 Hibbard St | | | | | NA | | | NA | | 12/11/2014 |
| | | | | | | To: Cul-de-Sac | | | | | | | | | | |
| (8047) Spencer Ct | 0.08 | 40 | R | | | From: Cul-de-Sac | | | | | NA | | | NA | | 12/11/2014 |
| | | | | | | To: 29-1934 Spencer Rd | | | | | | | | | | |

Virginia Department of Transportation
Traffic Engineering Division
2018
Annual Average Daily Traffic Volume Estimates By Section of Route
Fairfax Maintenance Area

| Route | Length | AADT | QA | 4Tire | Bus | -----Truck----- | | | | QC | K Factor | QK | Dir Factor | AAWDT | QW | Year |
|---------------------------|--------|------|----|-------|-----|-----------------------------------|--------|--------|--------|----|-------------|----|---------------|-------|----|------------|
| | | | | | | 2Axle | 3+Axle | 1Trail | 2Trail | | | | | | | |
| Fairfax County | | | | | | | | | | | | | | | | |
| (8048) Potomac Rd | 0.05 | 90 | R | | | From 29-8049 Nicotine Trail | | | | | NA | | | NA | | 04/02/2002 |
| | | | | | | To 29-1498 Mallow Trail | | | | | | | | | | |
| (8049) Nicotine Trail | 0.07 | 40 | R | | | From Dead End | | | | | NA | | | NA | | 04/02/2002 |
| | | | | | | To 29-8048 Potomac Rd | | | | | | | | | | |
| (8050) Bell Lane | 0.23 | 770 | R | | | From Cul-de-Sac | | | | | NA | | | NA | | 05/19/2015 |
| | | | | | | To 29-698; 29-769 | | | | | | | | | | |
| (8051) Cedar Mill Ct | 0.12 | 140 | R | | | From Cul-de-Sac | | | | | NA | | | NA | | 12/11/2014 |
| | | | | | | To 29-8050 Bell Lane | | | | | | | | | | |
| (8052) Swinks Mill Ct | 0.32 | 70 | R | | | From Cul-de-Sac | | | | | NA | | | NA | | 12/11/2014 |
| | | | | | | To 29-685 Swinks Mill Rd | | | | | | | | | | |
| (8053) Oak Meadow Way | 0.05 | 70 | R | | | From 29-2833 Powhatan St | | | | | NA | | | NA | | 05/04/2002 |
| | | | | | | To Cul-de-Sac | | | | | | | | | | |
| (8054) Marblestone Ct | 0.06 | 130 | R | | | From 29-8086 Marblestone Dr | | | | | NA | | | NA | | 07/31/2001 |
| | | | | | | To Cul-de-Sac | | | | | | | | | | |
| (8055) Clear Springs Lane | 0.06 | 690 | R | | | From 29-8080 Rockland Dr | | | | | NA | | | NA | | 07/31/2001 |
| | | | | | | To 29-8250 South Springs Dr | | | | | | | | | | |
| (8056) Rockland Ct | 0.05 | 100 | R | | | From 29-8250 South Springs Dr | | | | | NA | | | NA | | 08/01/2001 |
| | | | | | | To Cul-de-Sac | | | | | | | | | | |
| (8057) Warm Spring Ct | 0.07 | 90 | R | | | From Cul-de-Sac | | | | | NA | | | NA | | 07/31/2001 |
| | | | | | | To 29-8080 Rockland Dr | | | | | | | | | | |
| (8058) Candish Ct | 0.09 | 40 | R | | | From 29-8668 Greentree Manor Lane | | | | | NA | | | NA | | 12/11/2014 |
| | | | | | | To Cul-de-Sac | | | | | | | | | | |
| (8059) Pemberly Lane | 0.11 | 40 | R | | | From 29-8668 Greentree Manor Lane | | | | | NA | | | NA | | 12/11/2014 |
| | | | | | | To Cul-de-Sac | | | | | | | | | | |
| (8060) Gatesmeadow Way | 0.27 | 1200 | R | | | From 29-606 Baron Cameron Ave | | | | | NA | | | NA | | 11/16/2009 |
| | | | | | | To Dead End | | | | | | | | | | |
| (8061) Aldbury Way | 0.16 | 370 | R | | | From Hunter Gate Way | | | | | NA | | | NA | | 11/16/2009 |
| | | | | | | To 29-8060 Gatesmeadow Way | | | | | | | | | | |
| (8062) Noble Rock Lane | 0.09 | 420 | R | | | From 29-8079 Rock Crystal Dr | | | | | NA | | | NA | | 07/30/2001 |
| | | | | | | To 29-8364 Noble Rock Ct | | | | | | | | | | |
| (8063) Melstone Ct | 0.10 | 150 | R | | | From Cul-de-Sac | | | | | NA | | | NA | | 09/01/2001 |
| | | | | | | To 29-8074 Melstone Dr | | | | | | | | | | |
| (8064) Stonehunt Ct | 0.05 | 60 | R | | | From Cul-de-Sac | | | | | NA | | | NA | | 08/01/2001 |
| | | | | | | To 29-8065 Stonehunt Pl | | | | | | | | | | |
| (8065) Stonehunt Pl | 0.10 | 150 | R | | | From Cul-de-Sac | | | | | NA | | | NA | | 08/01/2001 |
| | | | | | | To 29-7939 Stonehunt Way | | | | | | | | | | |
| (8065) Stonehunt Pl | 0.07 | 380 | R | | | From 29-7939 Stonehunt Way | | | | | NA | | | NA | | 08/01/2001 |
| | | | | | | To 29-8064 Stonehunt Ct | | | | | | | | | | |

Virginia Department of Transportation
Traffic Engineering Division
2018
Annual Average Daily Traffic Volume Estimates By Section of Route
Fairfax Maintenance Area

| Route | Length | AADT | QA | 4Tire | Bus | -----Truck----- | | | | QC | K Factor | QK | Dir Factor | AAWDT | QW | Year |
|-------------------------|--------|------|----|-------|-----|-----------------|----------------------------------|--------|--------|----|-------------|----|---------------|-------|----|------------|
| | | | | | | 2Axle | 3+Axle | 1Trail | 2Trail | | | | | | | |
| Fairfax County | | | | | | | | | | | | | | | | |
| (8065) Stonehunt Pl | 0.10 | 140 | R | | | | From: 29-8064 Stonehunt Ct | | | | NA | | | NA | | 08/01/2001 |
| | | | | | | | To: Cul-de-Sac | | | | | | | | | |
| (8066) Clear Springs Ct | 0.04 | 70 | R | | | | From: Cul-de-Sac | | | | NA | | | NA | | 08/01/2001 |
| | | | | | | | To: 29-3546 Springstone Dr | | | | | | | | | |
| (8067) Springstone Ct | 0.09 | 160 | R | | | | From: 29-8068 Springstone Pl | | | | NA | | | NA | | 08/01/2001 |
| | | | | | | | To: Cul-de-Sac | | | | | | | | | |
| (8068) Springstone Pl | 0.17 | 570 | R | | | | From: Cul-de-Sac | | | | NA | | | NA | | 08/01/2001 |
| | | | | | | | To: 29-3546 Springstone Dr | | | | | | | | | |
| (8069) Otter Run Ct | 0.05 | 110 | R | | | | From: 29-3546 Springstone Dr | | | | NA | | | NA | | 08/01/2001 |
| | | | | | | | To: Cul-de-Sac | | | | | | | | | |
| (8070) Otter Run Lane | 0.06 | 860 | R | | | | From: 29-3546 Springstone Dr | | | | NA | | | NA | | 08/01/2001 |
| | | | | | | | To: 29-7825 Union Village Circle | | | | | | | | | |
| (8070) Union Village Ct | 0.08 | 100 | R | | | | From: Cul-de-Sac | | | | NA | | | NA | | 12/11/2014 |
| | | | | | | | To: Cul-de-Sac | | | | | | | | | |
| (8071) Rock Lawn Dr | 0.27 | 280 | R | | | | From: 29-8079 Rock Crystal Dr | | | | NA | | | NA | | 07/30/2001 |
| | | | | | | | To: 29-8073 Stonebrook Dr | | | | | | | | | |
| (8072) Stonebrook Ct | 0.07 | 100 | R | | | | From: 29-8073 Stonebrook Dr | | | | NA | | | NA | | 07/31/2001 |
| | | | | | | | To: Cul-de-Sac | | | | | | | | | |
| (8073) Stonebrook Dr | 0.20 | 260 | R | | | | From: Cul-de-Sac | | | | NA | | | NA | | 07/31/2001 |
| | | | | | | | To: 29-8075 Stonefield Dr | | | | | | | | | |
| (8074) Melstone Dr | 0.14 | 210 | R | | | | From: Cul-de-Sac | | | | NA | | | NA | | 05/21/2015 |
| | | | | | | | To: 29-8076 Battle Rock Dr | | | | | | | | | |
| (8075) Stonefield Dr | 0.72 | 5800 | R | | | | From: Cul-de-Sac | | | | NA | | | NA | | 07/30/2001 |
| | | | | | | | To: 29-659 Union Mill Rd | | | | | | | | | |
| (8076) Battle Rock Dr | 0.38 | 740 | R | | | | From: 29-8075 Stonefield Dr | | | | NA | | | NA | | 08/01/2001 |
| | | | | | | | To: 29-8250 South Springs Dr | | | | | | | | | |
| (8077) Rock Flint Ct | 0.07 | 100 | R | | | | From: Cul-de-Sac | | | | NA | | | NA | | 12/11/2014 |
| | | | | | | | To: 29-8076 Battle Rock Dr | | | | | | | | | |
| (8077) Woodland Run Dr | 0.09 | 140 | R | | | | From: Cul-de-Sac | | | | NA | | | NA | | 08/01/2001 |
| | | | | | | | To: 29-8078 Woodland Run Ct | | | | | | | | | |
| (8078) Woodland Run Ct | 0.09 | 80 | R | | | | From: Cul-de-Sac | | | | NA | | | NA | | 12/11/2014 |
| | | | | | | | To: 29-8077 Woodland Run Dr | | | | | | | | | |
| (8078) Woodland Run Ct | 0.08 | 90 | R | | | | From: Cul-de-Sac | | | | NA | | | NA | | 12/11/2014 |
| | | | | | | | To: Cul-de-Sac | | | | | | | | | |
| (8079) Rock Crystal Dr | 0.13 | 680 | R | | | | From: 29-8365 Laurel Rock Dr | | | | NA | | | NA | | 07/30/2001 |
| | | | | | | | To: 29-8071 Rock Lawn Dr | | | | | | | | | |
| (8079) Rock Crystal Dr | 0.19 | 1100 | R | | | | From: Dead End | | | | NA | | | NA | | 07/30/2001 |
| | | | | | | | To: 29-8075 Stonefield Dr | | | | | | | | | |

Virginia Department of Transportation
Traffic Engineering Division
2018
Annual Average Daily Traffic Volume Estimates By Section of Route
Fairfax Maintenance Area

| Route | Length | AADT | QA | 4Tire | Bus | -----Truck----- | | | | QC | K Factor | QK | Dir Factor | AAWDT | QW | Year |
|------------------------|--------|------|----|-------|-----|-----------------|--------|--------|--------|----|-------------|----|---------------|-------|----|------------|
| | | | | | | 2Axle | 3+Axle | 1Trail | 2Trail | | | | | | | |
| Fairfax County | | | | | | | | | | | | | | | | |
| (8080) Rockland Dr | 0.40 | 290 | R | | | | | | | | NA | | | NA | | 07/31/2001 |
| | | | | | | | | | | | | | | | | |
| (8080) Rockland Dr | 0.31 | 950 | R | | | | | | | | NA | | | NA | | 07/31/2001 |
| | | | | | | | | | | | | | | | | |
| (8080) Rockland Dr | 0.20 | 550 | R | | | | | | | | NA | | | NA | | 07/31/2001 |
| | | | | | | | | | | | | | | | | |
| (8081) Stone Shadow Ct | 0.05 | 70 | R | | | | | | | | NA | | | NA | | 08/01/2001 |
| | | | | | | | | | | | | | | | | |
| (8082) Stonedale Lane | 0.15 | 540 | R | | | | | | | | NA | | | NA | | 07/31/2001 |
| | | | | | | | | | | | | | | | | |
| (8083) Stonedale Ct | 0.05 | 90 | R | | | | | | | | NA | | | NA | | 07/31/2001 |
| | | | | | | | | | | | | | | | | |
| (8084) Foggy Hills Way | 0.10 | 660 | R | | | | | | | | NA | | | NA | | 07/31/2001 |
| | | | | | | | | | | | | | | | | |
| (8085) Foggy Hills Ct | 0.07 | 160 | R | | | | | | | | NA | | | NA | | 07/31/2001 |
| | | | | | | | | | | | | | | | | |
| (8085) Foggy Hills Ct | 0.08 | 100 | R | | | | | | | | NA | | | NA | | 07/31/2001 |
| | | | | | | | | | | | | | | | | |
| (8086) Marblestone Dr | 0.59 | 220 | R | | | | | | | | NA | | | NA | | 07/31/2001 |
| | | | | | | | | | | | | | | | | |
| (8087) Shalestone Dr | 0.21 | 220 | R | | | | | | | | NA | | | NA | | 07/31/2001 |
| | | | | | | | | | | | | | | | | |
| (8088) Shalestone Ct | 0.10 | 140 | R | | | | | | | | NA | | | NA | | 07/31/2001 |
| | | | | | | | | | | | | | | | | |
| (8089) Stonefield Lane | 0.13 | 700 | R | | | | | | | | NA | | | NA | | 07/31/2001 |
| | | | | | | | | | | | | | | | | |
| (8090) Counter Pl | 0.09 | 100 | R | | | | | | | | NA | | | NA | | 12/11/2014 |
| | | | | | | | | | | | | | | | | |
| (8091) Downhaul Lane | 0.04 | 310 | R | | | | | | | | NA | | | NA | | 02/19/2009 |
| | | | | | | | | | | | | | | | | |
| (8092) Stanchion Lane | 0.05 | 50 | R | | | | | | | | NA | | | NA | | 12/11/2014 |
| | | | | | | | | | | | | | | | | |
| (8092) Stanchion Lane | 0.10 | 180 | R | | | | | | | | NA | | | NA | | 02/05/2015 |
| | | | | | | | | | | | | | | | | |
| (8093) Cleat Ct | 0.03 | 50 | R | | | | | | | | NA | | | NA | | 12/11/2014 |
| | | | | | | | | | | | | | | | | |
| (8094) Yardarm Lane | 0.16 | 120 | R | | | | | | | | NA | | | NA | | 12/04/2001 |
| | | | | | | | | | | | | | | | | |
| (8095) Sloop Ct | 0.05 | 100 | R | | | | | | | | NA | | | NA | | 11/13/2001 |
| | | | | | | | | | | | | | | | | |

Virginia Department of Transportation
Traffic Engineering Division
2018
Annual Average Daily Traffic Volume Estimates By Section of Route
Fairfax Maintenance Area

| Route | Length | AADT | QA | 4Tire | Bus | -----Truck----- | | | | QC | K Factor | QK | Dir Factor | AAWDT | QW | Year |
|-----------------------------|--------|-------|----|-------|-----|---------------------------------------|--------|--------|--------|----|-------------|----|---------------|-------|----|------------|
| | | | | | | 2Axle | 3+Axle | 1Trail | 2Trail | | | | | | | |
| Fairfax County | | | | | | | | | | | | | | | | |
| (8097) Davis Dr | 0.20 | 90 | R | | | | | | | | NA | | | NA | | 04/24/2003 |
| | | | | | | From: Cul-de-Sac | | | | | | | | | | |
| | | | | | | To: 29-8098 Wrights Hollow Lane | | | | | | | | | | |
| (8097) Davis Dr | 0.39 | 480 | R | | | | | | | | NA | | | NA | | 04/24/2003 |
| | | | | | | From: SR 123; 29-8334 | | | | | | | | | | |
| | | | | | | To: Dead End | | | | | | | | | | |
| (8098) Wrights Hollow Lane | 0.08 | 40 | R | | | | | | | | NA | | | NA | | 04/24/2003 |
| | | | | | | From: 29-8097 Davis Dr | | | | | | | | | | |
| | | | | | | To: Dead End | | | | | | | | | | |
| (8099) Heather Point Dr | 0.08 | 100 | R | | | | | | | | NA | | | NA | | 05/01/2003 |
| | | | | | | From: Dead End | | | | | | | | | | |
| | | | | | | To: Dead End | | | | | | | | | | |
| (8100) Flint Lee Rd | 0.35 | 2500 | R | | | | | | | | NA | | | NA | | 05/13/2003 |
| | | | | | | From: Cul-de-Sac | | | | | | | | | | |
| | | | | | | To: 29-661 Lee Rd; Old Lee Rd | | | | | | | | | | |
| (8101) Jarvis Ct | 0.07 | 30 | R | | | | | | | | NA | | | NA | | 12/11/2014 |
| | | | | | | From: SR 193 Georgetown Pike | | | | | | | | | | |
| | | | | | | To: Cul-de-Sac | | | | | | | | | | |
| (8102) Scotts Crossing | 0.11 | 7800 | R | | | | | | | | NA | | | NA | | 02/25/2009 |
| | | | | | | From: SR 123 Dolley Madison Blvd | | | | | | | | | | |
| | | | | | | To: 29-3543 Capital One Dr | | | | | | | | | | |
| (8103) Sugarstone Ct | 0.11 | 120 | R | | | | | | | | NA | | | NA | | 05/19/2002 |
| | | | | | | From: Cul-de-Sac | | | | | | | | | | |
| | | | | | | To: 29-695 Kirby Rd | | | | | | | | | | |
| (8104) Artnauman Ct | 0.13 | 100 | R | | | | | | | | NA | | | NA | | 05/19/2015 |
| | | | | | | From: 29-694 Lewinsville Rd | | | | | | | | | | |
| | | | | | | To: Cul-de-Sac | | | | | | | | | | |
| (8105) Eds Dr | 0.76 | 4100 | R | | | | | | | | NA | | | NA | | 06/28/2005 |
| | | | | | | From: 29-668 S; McLearen Rd | | | | | | | | | | |
| | | | | | | To: 29-668 N; McLearen Rd | | | | | | | | | | |
| (8106) Maverick Lane | 0.14 | 150 | R | | | | | | | | NA | | | NA | | 05/22/2002 |
| | | | | | | From: 29-2527 Mustang Dr | | | | | | | | | | |
| | | | | | | To: Cul-de-Sac | | | | | | | | | | |
| (8107) Madrillon Oaks Ct | 0.11 | 90 | R | | | | | | | | NA | | | NA | | 12/11/2014 |
| | | | | | | From: Cul-de-Sac | | | | | | | | | | |
| | | | | | | To: 29-839 Madrillon Rd | | | | | | | | | | |
| (8108) Madrillon Estates Dr | 0.19 | 520 | R | | | | | | | | NA | | | NA | | 06/06/2002 |
| | | | | | | From: Cul-de-Sac | | | | | | | | | | |
| | | | | | | To: 29-839 Madrillon Rd | | | | | | | | | | |
| (8109) Bent Willow Dr | 0.08 | 440 | R | | | | | | | | NA | | | NA | | 06/02/2003 |
| | | | | | | From: 29-613 Van Dorn St | | | | | | | | | | |
| | | | | | | To: Dead End | | | | | | | | | | |
| (8110) Crown Royal Dr | 0.43 | 2300 | R | | | | | | | | NA | | | NA | | 04/07/2015 |
| | | | | | | From: Dead End | | | | | | | | | | |
| | | | | | | To: 29-613 Van Dorn St | | | | | | | | | | |
| (8111) High Meadow Rd | 0.32 | 2100 | R | | | | | | | | NA | | | NA | | 02/04/2015 |
| | | | | | | From: Cul-de-Sac | | | | | | | | | | |
| | | | | | | To: 29-8110 | | | | | | | | | | |
| (8112) Goldenrod Dr | 0.10 | 610 | R | | | | | | | | NA | | | NA | | 08/19/2015 |
| | | | | | | From: 29-1218 St John Dr | | | | | | | | | | |
| | | | | | | To: Cul-de-Sac, End State Maintenance | | | | | | | | | | |
| (8113) Manchester Blvd | 0.91 | 23000 | F | 99% | 0% | 1% | 0% | 0% | 0% | C | 0.090 | F | 0.530 | 25000 | F | 2018 |
| | | | | | | From: 29-613 Beulah St | | | | | | | | | | |
| | | | | | | To: 29-8690 Kingstowne Village Pkwy | | | | | | | | | | |

Virginia Department of Transportation
Traffic Engineering Division
2018
Annual Average Daily Traffic Volume Estimates By Section of Route
Fairfax Maintenance Area

| Route | Length | AADT | QA | 4Tire | Bus | -----Truck----- | | | | QC | K Factor | QK | Dir Factor | AAWDT | QW | Year |
|-----------------------------|--------|-------|----|-------|-----|-----------------|--------|--------|--------|----|-------------|----|---------------|-------|----|------------|
| | | | | | | 2Axle | 3+Axle | 1Trail | 2Trail | | | | | | | |
| Fairfax County | | | | | | | | | | | | | | | | |
| (8113) Kingstown Blvd | 0.70 | 19000 | F | 99% | 0% | 1% | 0% | 0% | 0% | F | 0.087 | F | 0.566 | 20000 | F | 2018 |
| | | | | | | | | | | | | | | | | |
| | | | | | | | | | | | | | | | | |
| (8114) Manchester Lakes Dr | 0.63 | 2400 | F | 95% | 2% | 2% | 0% | 0% | 0% | C | 0.118 | F | 0.513 | 2600 | F | 2018 |
| | | | | | | | | | | | | | | | | |
| (8114) Manchester Lakes Dr | 0.21 | 3000 | R | | | | | | | | NA | | | NA | | 05/13/2003 |
| | | | | | | | | | | | | | | | | |
| (8115) Charles Arrington Dr | 0.29 | 3100 | R | | | | | | | | NA | | | NA | | 05/15/2003 |
| | | | | | | | | | | | | | | | | |
| (8116) Woodlake Lane | 0.02 | 490 | R | | | | | | | | NA | | | NA | | 05/15/2003 |
| | | | | | | | | | | | | | | | | |
| (8116) Woodlake Lane | 0.14 | 130 | R | | | | | | | | NA | | | NA | | 12/11/2014 |
| | | | | | | | | | | | | | | | | |
| (8116) Woodlake Lane | 0.10 | 100 | R | | | | | | | | NA | | | NA | | 12/11/2014 |
| | | | | | | | | | | | | | | | | |
| (8117) Tobey Ct | 0.10 | 90 | R | | | | | | | | NA | | | NA | | 05/12/2003 |
| | | | | | | | | | | | | | | | | |
| (8118) Bayliss Knoll Ct | 0.05 | 80 | R | | | | | | | | NA | | | NA | | 05/19/2003 |
| | | | | | | | | | | | | | | | | |
| (8119) Layne Estates Ct | 0.06 | 80 | R | | | | | | | | NA | | | NA | | 05/19/2003 |
| | | | | | | | | | | | | | | | | |
| (8120) Sand Rock Lane | 0.30 | 450 | R | | | | | | | | NA | | | NA | | 02/10/2015 |
| | | | | | | | | | | | | | | | | |
| (8121) Sand Rock Ct | 0.15 | 100 | R | | | | | | | | NA | | | NA | | 12/11/2014 |
| | | | | | | | | | | | | | | | | |
| (8122) Crystal Rock Ct | 0.06 | 50 | R | | | | | | | | NA | | | NA | | 12/11/2014 |
| | | | | | | | | | | | | | | | | |
| (8123) Quartz Rock Ct | 0.05 | 50 | R | | | | | | | | NA | | | NA | | 12/11/2014 |
| | | | | | | | | | | | | | | | | |
| (8124) Granite Rock Dr | 0.23 | 450 | R | | | | | | | | NA | | | NA | | 02/10/2015 |
| | | | | | | | | | | | | | | | | |
| (8125) Granite Rock Ct | 0.14 | 110 | R | | | | | | | | NA | | | NA | | 12/11/2014 |
| | | | | | | | | | | | | | | | | |
| (8126) Marble Rock Dr | 0.43 | 180 | R | | | | | | | | NA | | | NA | | 02/10/2015 |
| | | | | | | | | | | | | | | | | |
| (8127) Marble Rock Ct | 0.07 | 80 | R | | | | | | | | NA | | | NA | | 12/11/2014 |
| | | | | | | | | | | | | | | | | |
| (8128) Rippling Pond Dr | 0.11 | 530 | R | | | | | | | | NA | | | NA | | 04/22/2003 |
| | | | | | | | | | | | | | | | | |

Virginia Department of Transportation
Traffic Engineering Division
2018
Annual Average Daily Traffic Volume Estimates By Section of Route
Fairfax Maintenance Area

| Route | Length | AADT | QA | 4Tire | Bus | -----Truck----- | | | | QC | K Factor | QK | Dir Factor | AAWDT | QW | Year |
|---------------------------|--------|------|----|-------|-----|-----------------|--------|--------|--------|----|-------------|----|---------------|-------|----|------------|
| | | | | | | 2Axle | 3+Axle | 1Trail | 2Trail | | | | | | | |
| Fairfax County | | | | | | | | | | | | | | | | |
| (8128) Rippling Pond Dr | 0.19 | 1300 | R | | | | | | | | NA | | | NA | | 04/22/2003 |
| | | | | | | | | | | | | | | | | |
| | | | | | | | | | | | | | | | | |
| (8129) Marble Wood Lane | 0.07 | 850 | R | | | | | | | | NA | | | NA | | 04/22/2003 |
| | | | | | | | | | | | | | | | | |
| | | | | | | | | | | | | | | | | |
| (8130) Ridgebrook Dr | 0.04 | 250 | R | | | | | | | | NA | | | NA | | 04/22/2003 |
| | | | | | | | | | | | | | | | | |
| | | | | | | | | | | | | | | | | |
| (8130) Ridgebrook Dr | 0.04 | 60 | R | | | | | | | | NA | | | NA | | 04/22/2003 |
| | | | | | | | | | | | | | | | | |
| | | | | | | | | | | | | | | | | |
| (8131) Deercreek Pl | 0.07 | 110 | R | | | | | | | | NA | | | NA | | 04/24/2003 |
| | | | | | | | | | | | | | | | | |
| | | | | | | | | | | | | | | | | |
| (8132) Davisfield Lane | 0.09 | 270 | R | | | | | | | | NA | | | NA | | 04/22/2003 |
| | | | | | | | | | | | | | | | | |
| | | | | | | | | | | | | | | | | |
| (8134) Burke Chase Ct | 0.04 | 110 | R | | | | | | | | NA | | | NA | | 05/15/2003 |
| | | | | | | | | | | | | | | | | |
| | | | | | | | | | | | | | | | | |
| (8134) Burke Chase Ct | 0.06 | 70 | R | | | | | | | | NA | | | NA | | 05/15/2003 |
| | | | | | | | | | | | | | | | | |
| | | | | | | | | | | | | | | | | |
| (8135) Lagarde Lane | 0.03 | NA | | | | | | | | | NA | | | NA | | |
| | | | | | | | | | | | | | | | | |
| | | | | | | | | | | | | | | | | |
| (8136) Hunt Manor Dr | 0.15 | 440 | R | | | | | | | | NA | | | NA | | 05/15/2002 |
| | | | | | | | | | | | | | | | | |
| | | | | | | | | | | | | | | | | |
| (8137) Hunt Manor Ct | 0.10 | 220 | R | | | | | | | | NA | | | NA | | 05/15/2002 |
| | | | | | | | | | | | | | | | | |
| | | | | | | | | | | | | | | | | |
| (8139) Upper Wynnewood Ct | 0.08 | 80 | R | | | | | | | | NA | | | NA | | 05/15/2002 |
| | | | | | | | | | | | | | | | | |
| | | | | | | | | | | | | | | | | |
| (8140) Beechnut Ct | 0.18 | 200 | R | | | | | | | | NA | | | NA | | 11/07/2001 |
| | | | | | | | | | | | | | | | | |
| | | | | | | | | | | | | | | | | |
| (8141) Summersweet Ct | 0.14 | 200 | R | | | | | | | | NA | | | NA | | 11/07/2001 |
| | | | | | | | | | | | | | | | | |
| | | | | | | | | | | | | | | | | |
| (8142) Scarlet Oak Ct | 0.20 | 210 | R | | | | | | | | NA | | | NA | | 11/07/2001 |
| | | | | | | | | | | | | | | | | |
| | | | | | | | | | | | | | | | | |
| (8143) Esquire Lane | 0.13 | 400 | R | | | | | | | | NA | | | NA | | 05/15/2002 |
| | | | | | | | | | | | | | | | | |
| | | | | | | | | | | | | | | | | |
| (8144) Lellah Ct | 0.06 | 60 | R | | | | | | | | NA | | | NA | | 12/11/2014 |
| | | | | | | | | | | | | | | | | |
| | | | | | | | | | | | | | | | | |
| (8145) Solitaire Lane | 0.26 | 600 | R | | | | | | | | NA | | | NA | | 04/22/2002 |
| | | | | | | | | | | | | | | | | |
| | | | | | | | | | | | | | | | | |
| (8146) Solitaire Way | 0.06 | 150 | R | | | | | | | | NA | | | NA | | 04/22/2002 |
| | | | | | | | | | | | | | | | | |
| | | | | | | | | | | | | | | | | |

Virginia Department of Transportation
Traffic Engineering Division
2018
Annual Average Daily Traffic Volume Estimates By Section of Route
Fairfax Maintenance Area

| Route | Length | AADT | QA | 4Tire | Bus | -----Truck----- | | | | QC | K Factor | QK | Dir Factor | AAWDT | QW | Year |
|-----------------------------|--------|------|----|-------|-----|-----------------|--------|--------|--------|----|-------------|----|---------------|-------|----|------------|
| | | | | | | 2Axle | 3+Axle | 1Trail | 2Trail | | | | | | | |
| Fairfax County | | | | | | | | | | | | | | | | |
| (8147) Still Water Way | 0.07 | 130 | R | | | | | | | | NA | | | NA | | 04/22/2002 |
| | | | | | | | | | | | | | | | | |
| (8148) Madrillon Creek Ct | 0.13 | 360 | R | | | | | | | | NA | | | NA | | 04/22/2002 |
| | | | | | | | | | | | | | | | | |
| (8149) Dominion Crest Lane | 0.07 | 100 | R | | | | | | | | NA | | | NA | | 04/22/2002 |
| | | | | | | | | | | | | | | | | |
| (8150) Viewcrest Dr | 0.19 | 750 | R | | | | | | | | NA | | | NA | | 11/08/2001 |
| | | | | | | | | | | | | | | | | |
| (8150) Viewcrest Dr | 0.35 | 560 | R | | | | | | | | NA | | | NA | | 02/05/2015 |
| | | | | | | | | | | | | | | | | |
| (8151) Stoney Creek Ct | 0.14 | 110 | R | | | | | | | | NA | | | NA | | 11/08/2001 |
| | | | | | | | | | | | | | | | | |
| (8152) Woodshade Ct | 0.07 | 100 | R | | | | | | | | NA | | | NA | | 11/08/2001 |
| | | | | | | | | | | | | | | | | |
| (8153) Valley Dr | 0.41 | 490 | R | | | | | | | | NA | | | NA | | 11/08/2001 |
| | | | | | | | | | | | | | | | | |
| (8153) Valley Dr | 0.35 | 940 | R | | | | | | | | NA | | | NA | | 11/08/2001 |
| | | | | | | | | | | | | | | | | |
| (8154) Shady Cove Dr | 0.20 | 150 | R | | | | | | | | NA | | | NA | | 11/08/2001 |
| | | | | | | | | | | | | | | | | |
| (8155) Lakeloft Ct | 0.10 | 90 | R | | | | | | | | NA | | | NA | | 11/08/2001 |
| | | | | | | | | | | | | | | | | |
| (8156) Rough Run Ct | 0.10 | 150 | R | | | | | | | | NA | | | NA | | 11/08/2001 |
| | | | | | | | | | | | | | | | | |
| (8157) Full View Dr | 0.09 | 340 | R | | | | | | | | NA | | | NA | | 05/27/2015 |
| | | | | | | | | | | | | | | | | |
| (8158) Crooked Creek Ct | 0.11 | 110 | R | | | | | | | | NA | | | NA | | 11/08/2001 |
| | | | | | | | | | | | | | | | | |
| (8159) View Point Ct | 0.06 | 140 | R | | | | | | | | NA | | | NA | | 11/08/2001 |
| | | | | | | | | | | | | | | | | |
| (8160) Dulles Technology Dr | 0.34 | 2100 | G | | | | | | | | NA | | | 2100 | G | 2018 |
| | | | | | | | | | | | | | | | | |
| (8160) Dulles Technology Dr | 0.32 | 740 | F | 87% | 5% | 7% | 0% | 0% | 0% | C | 0.133 | F | 0.544 | 780 | F | 2018 |
| | | | | | | | | | | | | | | | | |
| (8161) River Birch Rd | 0.31 | 4100 | R | | | | | | | | NA | | | NA | | 11/16/2009 |
| | | | | | | | | | | | | | | | | |
| (8161) River Birch Rd | 0.42 | 2900 | F | 95% | 2% | 2% | 1% | 0% | 0% | C | 0.163 | F | 0.706 | 3100 | F | 2018 |
| | | | | | | | | | | | | | | | | |
| (8162) Armetale Lane | 0.34 | 840 | R | | | | | | | | NA | | | NA | | 04/24/2003 |
| | | | | | | | | | | | | | | | | |

Virginia Department of Transportation
Traffic Engineering Division
2018
Annual Average Daily Traffic Volume Estimates By Section of Route
Fairfax Maintenance Area

| Route | Length | AADT | QA | 4Tire | Bus | -----Truck----- | | | | QC | K Factor | QK | Dir Factor | AAWDT | QW | Year |
|-------------------------|--------|------|----|-------|-----|---------------------------------|--------|--------|--------|----|-------------|----|---------------|-------|----|------------|
| | | | | | | 2Axle | 3+Axle | 1Trail | 2Trail | | | | | | | |
| Fairfax County | | | | | | | | | | | | | | | | |
| (8163) Armetale Ct | 0.09 | 80 | R | | | From: 29-8162 Armetale Lane | | | | | NA | | NA | | | 04/24/2003 |
| | | | | | | To: Cul-de-Sac | | | | | | | | | | |
| (8164) Silverose Ct | 0.04 | 60 | R | | | From: Cul-de-Sac | | | | | NA | | NA | | | 04/24/2003 |
| | | | | | | To: 29-8162 Armetale Lane | | | | | | | | | | |
| (8165) Lee Overlook Rd | 0.10 | 620 | R | | | From: 29-4750 Paddington Lane | | | | | NA | | NA | | | 04/24/2003 |
| | | | | | | To: Dead End | | | | | | | | | | |
| (8166) Winslow Dr | 0.39 | 190 | R | | | From: 29-8168 Barsky Ct | | | | | NA | | NA | | | 03/04/2009 |
| | | | | | | To: 29-7044 Pohick Station Dr | | | | | | | | | | |
| (8167) Winslow Ct | 0.26 | 48 | R | | | From: 29-8166 Winslow Dr | | | | | NA | | NA | | | 05/08/2003 |
| | | | | | | To: Cul-de-Sac | | | | | | | | | | |
| (8168) Barsky Ct | 0.19 | 100 | R | | | From: Cul-de-Sac | | | | | NA | | NA | | | 12/11/2014 |
| | | | | | | To: 29-8166 Winslow Dr | | | | | | | | | | |
| (8168) Barsky Ct | 0.10 | 70 | R | | | From: 29-8166 Winslow Dr | | | | | NA | | NA | | | 12/11/2014 |
| | | | | | | To: Cul-de-Sac | | | | | | | | | | |
| (8169) Pohick Ct | 0.11 | 60 | R | | | From: 29-7044 Pohick Station Dr | | | | | NA | | NA | | | 12/11/2014 |
| | | | | | | To: Cul-de-Sac | | | | | | | | | | |
| (8170) Frog Hollow Ct | 0.07 | 100 | R | | | From: Cul-de-Sac | | | | | NA | | NA | | | 12/11/2014 |
| | | | | | | To: 29-7207 New Parkland Dr | | | | | | | | | | |
| (8170) Frog Hollow Ct | 0.12 | 170 | R | | | From: 29-7207 New Parkland Dr | | | | | NA | | NA | | | 12/11/2014 |
| | | | | | | To: Cul-de-Sac | | | | | | | | | | |
| (8171) Bradley Farm Dr | 0.02 | 5 | R | | | From: Dead End | | | | | NA | | NA | | | 12/11/2014 |
| | | | | | | To: 29-8172 Bradley Acres Ct | | | | | | | | | | |
| (8171) Bradley Farm Dr | 0.16 | 230 | R | | | From: 29-8172 Bradley Acres Ct | | | | | NA | | NA | | | 02/09/2015 |
| | | | | | | To: Cul-de-Sac | | | | | | | | | | |
| (8172) Bradley Acres Ct | 0.06 | 90 | R | | | From: Cul-de-Sac | | | | | NA | | NA | | | 12/11/2014 |
| | | | | | | To: 29-8171 Bradley Farm Dr | | | | | | | | | | |
| (8173) Brookhill Lane | 0.05 | 150 | R | | | From: Cul-de-Sac | | | | | NA | | NA | | | 04/25/2002 |
| | | | | | | To: 29-8174 Brookstone Lane | | | | | | | | | | |
| (8173) Brookhill Lane | 0.14 | 680 | R | | | From: 29-8174 Brookstone Lane | | | | | NA | | NA | | | 06/28/2005 |
| | | | | | | To: 29-6775 Cheddar Dr | | | | | | | | | | |
| (8174) Brookstone Lane | 0.14 | 750 | R | | | From: 29-6775 Cheddar Dr | | | | | NA | | NA | | | 06/28/2005 |
| | | | | | | To: 29-8173 Brookhill Lane | | | | | | | | | | |
| (8174) Brookstone Lane | 0.07 | 70 | R | | | From: 29-8173 Brookhill Lane | | | | | NA | | NA | | | 04/25/2002 |
| | | | | | | To: 29-8175 Brookstone Ct | | | | | | | | | | |
| (8175) Brookstone Ct | 0.08 | 110 | R | | | From: 29-8175 Brookstone Ct | | | | | NA | | NA | | | 04/25/2002 |
| | | | | | | To: Cul-de-Sac | | | | | | | | | | |
| (8176) Park Royal Dr | 0.28 | 420 | R | | | From: Cul-de-Sac | | | | | NA | | NA | | | 09/19/2005 |
| | | | | | | To: 29-681 Walker Rd | | | | | | | | | | |
| (8176) Park Royal Dr | 0.13 | 60 | R | | | From: 29-681 Walker Rd | | | | | NA | | NA | | | 12/11/2014 |
| | | | | | | To: 29-8177 Park Royal Ct | | | | | | | | | | |
| | | | | | | To: Cul-de-Sac | | | | | | | | | | |

Virginia Department of Transportation
Traffic Engineering Division
2018
Annual Average Daily Traffic Volume Estimates By Section of Route
Fairfax Maintenance Area

| Route | Length | AADT | QA | 4Tire | Bus | -----Truck----- | | | | QC | K Factor | QK | Dir Factor | AAWDT | QW | Year |
|--------------------------|--------|------|----|-------|-----|-----------------|--------|--------|--------|----|-------------|----|---------------|-------|----|------------|
| | | | | | | 2Axle | 3+Axle | 1Trail | 2Trail | | | | | | | |
| Fairfax County | | | | | | | | | | | | | | | | |
| (8177) Park Royal Ct | 0.09 | 40 | R | | | | | | | | NA | | | NA | | 12/11/2014 |
| | | | | | | | | | | | | | | | | |
| | | | | | | | | | | | | | | | | |
| (8178) Crippen Ct | 0.08 | 880 | R | | | | | | | | NA | | | NA | | 06/28/2005 |
| | | | | | | | | | | | | | | | | |
| (8178) Crippen Ct | 0.12 | 90 | R | | | | | | | | NA | | | NA | | 04/24/2002 |
| | | | | | | | | | | | | | | | | |
| (8179) Mountain Hope Ct | 0.12 | 220 | R | | | | | | | | NA | | | NA | | 04/25/2002 |
| | | | | | | | | | | | | | | | | |
| (8180) Falls Bridge Lane | 0.40 | 80 | R | | | | | | | | NA | | | NA | | 05/21/2015 |
| | | | | | | | | | | | | | | | | |
| (8181) Bright Pond Lane | 0.33 | 200 | R | | | | | | | | NA | | | NA | | 12/11/2014 |
| | | | | | | | | | | | | | | | | |
| (8182) Clover Hunt Ct | 0.06 | 70 | R | | | | | | | | NA | | | NA | | 12/11/2014 |
| | | | | | | | | | | | | | | | | |
| (8183) Rossmore Ct | 0.32 | 140 | R | | | | | | | | NA | | | NA | | 04/24/2002 |
| | | | | | | | | | | | | | | | | |
| (8184) Boehms Ct | 0.09 | 260 | R | | | | | | | | NA | | | NA | | 04/24/2002 |
| | | | | | | | | | | | | | | | | |
| (8185) Chadwell Ct | 0.08 | 80 | R | | | | | | | | NA | | | NA | | 04/24/2002 |
| | | | | | | | | | | | | | | | | |
| (8186) Caris Glenne Dr | 0.11 | 660 | R | | | | | | | | NA | | | NA | | 04/24/2002 |
| | | | | | | | | | | | | | | | | |
| (8186) Caris Glenne Dr | 0.29 | 570 | R | | | | | | | | NA | | | NA | | 03/10/2009 |
| | | | | | | | | | | | | | | | | |
| (8187) Arbor Oak Pl | 0.17 | 160 | R | | | | | | | | NA | | | NA | | 04/24/2002 |
| | | | | | | | | | | | | | | | | |
| (8188) Dogwood Farm Lane | 0.11 | 470 | R | | | | | | | | NA | | | NA | | 04/24/2002 |
| | | | | | | | | | | | | | | | | |
| (8188) Dogwood Farm Lane | 0.14 | 100 | R | | | | | | | | NA | | | NA | | 04/24/2002 |
| | | | | | | | | | | | | | | | | |
| (8189) Grace Meadow Ct | 0.14 | 260 | R | | | | | | | | NA | | | NA | | 04/23/2002 |
| | | | | | | | | | | | | | | | | |
| (8190) Lake Shore Dr | 0.61 | 800 | R | | | | | | | | NA | | | NA | | 07/13/2005 |
| | | | | | | | | | | | | | | | | |
| (8191) Spring Chapel Ct | 0.12 | 100 | R | | | | | | | | NA | | | NA | | 12/11/2014 |
| | | | | | | | | | | | | | | | | |
| (8192) Running Pump Lane | 0.16 | 10 | R | | | | | | | | NA | | | NA | | 12/11/2014 |
| | | | | | | | | | | | | | | | | |

Virginia Department of Transportation
Traffic Engineering Division
2018
Annual Average Daily Traffic Volume Estimates By Section of Route
Fairfax Maintenance Area

| Route | Length | AADT | QA | 4Tire | Bus | -----Truck----- | | | | QC | K Factor | QK | Dir Factor | AAWDT | QW | Year |
|---------------------------------|--------|------|----|-------|-----|-----------------|--------|--------|--------|----|-------------|----|---------------|-------|----|------------|
| | | | | | | 2Axle | 3+Axle | 1Trail | 2Trail | | | | | | | |
| Fairfax County | | | | | | | | | | | | | | | | |
| (8193) Running Pump Ct | 0.15 | 110 | R | | | | | | | | NA | | | NA | | 12/11/2014 |
| | | | | | | | | | | | | | | | | |
| (8194) Manderley Way | 0.31 | 300 | R | | | | | | | | NA | | | NA | | 04/23/2002 |
| (8195) Saffron Dr | 0.16 | 160 | R | | | | | | | | NA | | | NA | | 04/23/2002 |
| (8195) Saffron Dr | 0.04 | 280 | R | | | | | | | | NA | | | NA | | 04/23/2002 |
| (8196) Tarragon Ct | 0.06 | 130 | R | | | | | | | | NA | | | NA | | 04/24/2002 |
| (8197) Cinnamon Oaks Ct | 0.11 | 250 | R | | | | | | | | NA | | | NA | | 04/24/2002 |
| (8198) Franklin Manor Ct | 0.05 | 60 | R | | | | | | | | NA | | | NA | | 12/11/2014 |
| (8199) Franklin View Ct | 0.06 | 70 | R | | | | | | | | NA | | | NA | | 12/21/2014 |
| (8200) Willow Oaks Corporate Dr | 0.26 | 3300 | R | | | | | | | | NA | | | NA | | 05/26/2015 |
| (8201) Luton Hill Way | 0.08 | 40 | R | | | | | | | | NA | | | NA | | 08/06/2001 |
| (8201) Luton Hill Way | 0.04 | 480 | R | | | | | | | | NA | | | NA | | 08/07/2001 |
| (8202) Tarn Hill Dr | 0.05 | 47 | R | | | | | | | | NA | | | NA | | 08/06/2001 |
| (8202) Tarn Hill Dr | 0.06 | 130 | R | | | | | | | | NA | | | NA | | 08/06/2001 |
| (8203) Newby Hall Ct | 0.08 | 70 | R | | | | | | | | NA | | | NA | | 08/06/2001 |
| (8204) Quiet Cove | 0.13 | 70 | R | | | | | | | | NA | | | NA | | 05/26/2015 |
| (8205) Meadwood Forest Ct | 0.08 | 90 | R | | | | | | | | NA | | | NA | | 05/26/2015 |
| (8206) Bayliss Pl | 0.10 | 150 | R | | | | | | | | NA | | | NA | | 05/19/2003 |
| (8206) Bayliss Pl | 0.05 | 40 | R | | | | | | | | NA | | | NA | | 05/19/2003 |
| (8207) Chambray Way | 0.07 | 240 | R | | | | | | | | NA | | | NA | | 04/24/2002 |
| (8208) Annandale Ct | 0.07 | 60 | R | | | | | | | | NA | | | NA | | 12/11/2014 |

Virginia Department of Transportation
Traffic Engineering Division
2018
Annual Average Daily Traffic Volume Estimates By Section of Route
Fairfax Maintenance Area

| Route | Length | AADT | QA | 4Tire | Bus | -----Truck----- | | | | QC | K Factor | QK | Dir Factor | AAWDT | QW | Year |
|----------------------------|--------|------|----|-------|-----|-----------------|-----------------------------|--------|--------|----|-------------|----|---------------|-------|----|------------|
| | | | | | | 2Axle | 3+Axle | 1Trail | 2Trail | | | | | | | |
| Fairfax County | | | | | | | | | | | | | | | | |
| (8209) Hansford Ct | 0.11 | 200 | R | | | | 29-822 Woodland Dr | | | | NA | | | NA | | 05/12/2003 |
| | | | | | | | Cul-de-Sac | | | | | | | | | |
| (8210) Meadowville Ct | 0.23 | 190 | R | | | | Cul-de-Sac | | | | NA | | | NA | | 05/21/2015 |
| | | | | | | | 29-680 Shaker Woods Rd | | | | | | | | | |
| (8211) Kelly Ct | 0.06 | 70 | R | | | | 29-8210 Meadowville Ct | | | | NA | | | NA | | 12/11/2014 |
| | | | | | | | Cul-de-Sac | | | | | | | | | |
| (8212) Rowland Dr | 0.08 | 60 | R | | | | Cul-de-Sac | | | | NA | | | NA | | 12/11/2014 |
| | | | | | | | 29-8216 Sandy Ct | | | | | | | | | |
| (8212) Rowland Dr | 0.08 | 460 | R | | | | | | | | NA | | | NA | | 06/28/2005 |
| | | | | | | | 29-8217 Courtney Ct | | | | | | | | | |
| (8212) Rowland Dr | 0.17 | 320 | R | | | | | | | | NA | | | NA | | 06/28/2005 |
| | | | | | | | 29-8218 Heather Way | | | | | | | | | |
| (8212) Rowland Dr | 0.06 | 210 | R | | | | | | | | NA | | | NA | | 04/24/2002 |
| | | | | | | | Cul-de-Sac | | | | | | | | | |
| (8213) Woodbrook Lane | 0.29 | 950 | R | | | | 29-828 Wiehle Ave | | | | NA | | | NA | | 04/24/2002 |
| | | | | | | | Cul-de-Sac | | | | | | | | | |
| (8214) Riverscape Rn | 0.34 | 1700 | R | | | | 29-717 Utterback Store Rd | | | | NA | | | NA | | 04/24/2002 |
| | | | | | | | Cul-de-Sac | | | | | | | | | |
| (8215) Sugarland Valley Dr | 0.43 | 280 | R | | | | Cul-de-Sac | | | | NA | | | NA | | 12/11/2014 |
| | | | | | | | 29-7100 Fairfax County Pkwy | | | | | | | | | |
| (8216) Sandy Ct | 0.12 | 100 | R | | | | Cul-de-Sac | | | | NA | | | NA | | 12/11/2014 |
| | | | | | | | 29-8212 Rowland Dr | | | | | | | | | |
| (8217) Courtney Ct | 0.10 | 60 | R | | | | Cul-de-Sac | | | | NA | | | NA | | 12/11/2014 |
| | | | | | | | 29-8212 Rowland Dr | | | | | | | | | |
| (8218) Heather Way | 0.16 | 120 | R | | | | Dead End | | | | NA | | | NA | | 12/11/2014 |
| | | | | | | | 29-8219 Cameo Ct | | | | | | | | | |
| (8218) Heather Way | 0.06 | 960 | R | | | | | | | | NA | | | NA | | 08/10/2005 |
| | | | | | | | 29-8212 Rowland Dr | | | | | | | | | |
| (8218) Heather Way | 0.07 | 640 | R | | | | | | | | NA | | | NA | | 08/17/2015 |
| | | | | | | | Dead End | | | | | | | | | |
| (8219) Cameo Ct | 0.11 | 80 | R | | | | Cul-de-Sac | | | | NA | | | NA | | 12/11/2014 |
| | | | | | | | 29-8218 Heather Way | | | | | | | | | |
| (8220) Myra Virginia Ct | 0.09 | 40 | R | | | | Cul-de-Sac | | | | NA | | | NA | | 12/11/2014 |
| | | | | | | | 29-5999 Macao Dr | | | | | | | | | |
| (8221) Macao Ct | 0.11 | 45 | R | | | | Cul-de-Sac | | | | NA | | | NA | | 12/11/2014 |
| | | | | | | | 29-5999 Macao Dr | | | | | | | | | |
| (8221) Macao Ct | 0.12 | 60 | R | | | | | | | | NA | | | NA | | 12/11/2014 |
| | | | | | | | Cul-de-Sac | | | | | | | | | |
| (8222) Eaton Park Rd | 0.01 | 5 | R | | | | Dead End | | | | NA | | | NA | | 12/11/2014 |
| | | | | | | | 29-8223 Eaton Ct | | | | | | | | | |

Virginia Department of Transportation
Traffic Engineering Division
2018
Annual Average Daily Traffic Volume Estimates By Section of Route
Fairfax Maintenance Area

| Route | Length | AADT | QA | 4Tire | Bus | -----Truck----- | | | | QC | K Factor | QK | Dir Factor | AAWDT | QW | Year |
|--------------------------|--------|------|----|-------|-----|--------------------------------|--------|--------|--------|----|-------------|----|---------------|-------|----|------------|
| | | | | | | 2Axle | 3+Axle | 1Trail | 2Trail | | | | | | | |
| Fairfax County | | | | | | | | | | | | | | | | |
| (8222) Eaton Park Rd | 0.26 | 190 | R | | | From 29-8223 Eaton Ct | | | | | NA | | | NA | | 08/16/2005 |
| | | | | | | To 29-1268 Jeffery Rd | | | | | | | | | | |
| (8223) Eaton Ct | 0.11 | 20 | R | | | From Cul-de-Sac | | | | | NA | | | NA | | 12/11/2014 |
| | | | | | | To 29-8222 Eaton Park Rd | | | | | | | | | | |
| (8224) Lamplight Dr | 0.05 | 1100 | R | | | From 29-8226 Misty Creek Lane | | | | | NA | | | NA | | 05/06/2002 |
| | | | | | | To 29-8225 Tolman Rd | | | | | | | | | | |
| (8224) Lamplight Dr | 0.08 | 700 | R | | | From 29-8224 Lamplight Dr | | | | | NA | | | NA | | 05/06/2002 |
| | | | | | | To 29-669 Thompson Rd | | | | | | | | | | |
| (8225) Tolman Rd | 0.09 | 450 | R | | | From 29-8224 Lamplight Dr | | | | | NA | | | NA | | 05/06/2002 |
| | | | | | | To Cul-de-Sac | | | | | | | | | | |
| (8226) Misty Creek Lane | 0.54 | 580 | R | | | From 29-669 Thompson Rd | | | | | NA | | | NA | | 03/10/2009 |
| | | | | | | To 29-8227 Paramount Rd | | | | | | | | | | |
| (8226) Misty Creek Lane | 0.04 | 1700 | R | | | From 29-8224 Lamplight Dr | | | | | NA | | | NA | | 05/06/2002 |
| | | | | | | To 29-8224 Lamplight Dr | | | | | | | | | | |
| (8226) Misty Creek Lane | 0.13 | 1800 | R | | | From 29-6985 Ox Trail | | | | | NA | | | NA | | 05/05/2002 |
| | | | | | | To 29-8226 Misty Creek Lane | | | | | | | | | | |
| (8227) Paramount Rd | 0.08 | 430 | R | | | From 29-8226 Misty Creek Lane | | | | | NA | | | NA | | 05/06/2002 |
| | | | | | | To Cul-de-Sac | | | | | | | | | | |
| (8228) Broadrun Dr | 0.12 | 520 | R | | | From 29-8226 Misty Creek Lane | | | | | NA | | | NA | | 05/06/2002 |
| | | | | | | To Cul-de-Sac | | | | | | | | | | |
| (8229) Magnolia Ridge Rd | 0.13 | 210 | R | | | From 29-636 Hooes Rd | | | | | NA | | | NA | | 11/26/2001 |
| | | | | | | To Cul-de-Sac | | | | | | | | | | |
| (8230) Andrew Forest Way | 0.06 | 80 | R | | | From Cul-de-Sac | | | | | NA | | | NA | | 11/27/2001 |
| | | | | | | To 29-6081 Triple Ridge Dr | | | | | | | | | | |
| (8230) Cherry Ridge Rd | 0.07 | 60 | R | | | From 29-6081 Triple Ridge Dr | | | | | NA | | | NA | | 11/27/2001 |
| | | | | | | To Cul-de-Sac | | | | | | | | | | |
| (8231) Bayberry Ridge Rd | 0.14 | 1500 | R | | | From 29-600 Silverbrook Rd | | | | | NA | | | NA | | 11/27/2001 |
| | | | | | | To 29-8239 Copperleaf Lane | | | | | | | | | | |
| (8231) Bayberry Ridge Rd | 0.14 | 980 | R | | | From 29-8235 Sycamore Ridge Rd | | | | | NA | | | NA | | 11/27/2001 |
| | | | | | | To 29-6081 Triple Ridge Dr | | | | | | | | | | |
| (8231) Bayberry Ridge Rd | 0.19 | 1000 | R | | | From 29-6081 Triple Ridge Dr | | | | | NA | | | NA | | 11/27/2001 |
| | | | | | | To 29-8871 Tabor Lane | | | | | | | | | | |
| (8232) Chestnut Ridge Rd | 0.26 | 390 | R | | | From 29-8871 Tabor Lane | | | | | NA | | | NA | | 11/27/2001 |
| | | | | | | To 29-8231 Bayberry Ridge Rd | | | | | | | | | | |
| (8233) Hemlock Ridge Rd | 0.06 | 60 | R | | | From Cul-de-Sac | | | | | NA | | | NA | | 11/27/2001 |
| | | | | | | To 29-8232 Chestnut Ridge Rd | | | | | | | | | | |
| (8234) Spruce Ridge Rd | 0.04 | 60 | R | | | From 29-8231 Bayberry Ridge Rd | | | | | NA | | | NA | | 11/26/2001 |
| | | | | | | To Cul-de-Sac | | | | | | | | | | |
| (8235) Sycamore Ridge Rd | 0.06 | 110 | R | | | From 29-8231 Bayberry Ridge Rd | | | | | NA | | | NA | | 11/26/2001 |
| | | | | | | To Cul-de-Sac | | | | | | | | | | |

Virginia Department of Transportation
Traffic Engineering Division
2018
Annual Average Daily Traffic Volume Estimates By Section of Route
Fairfax Maintenance Area

| Route | Length | AADT | QA | 4Tire | Bus | -----Truck----- | | | | QC | K Factor | QK | Dir Factor | AAWDT | QW | Year |
|-----------------------|-------------------|------|------|-------|-----|-----------------|--------|--------|--------|----|-------------|----|---------------|-------|----|------------|
| | | | | | | 2Axle | 3+Axle | 1Trail | 2Trail | | | | | | | |
| Fairfax County | | | | | | | | | | | | | | | | |
| 8236 | Elm Ridge Rd | 0.10 | 150 | R | | | | | | | | NA | | NA | | 11/27/2001 |
| | | | | | | | | | | | | | | | | |
| | | | | | | | | | | | | | | | | |
| 8237 | Banyon Ridge Rd | 0.07 | 100 | R | | | | | | | | NA | | NA | | 11/27/2001 |
| | | | | | | | | | | | | | | | | |
| | | | | | | | | | | | | | | | | |
| 8238 | Copperleaf Ct | 0.09 | 140 | R | | | | | | | | NA | | NA | | 11/26/2001 |
| | | | | | | | | | | | | | | | | |
| | | | | | | | | | | | | | | | | |
| 8239 | Copperleaf Lane | 0.20 | 460 | R | | | | | | | | NA | | NA | | 11/26/2001 |
| | | | | | | | | | | | | | | | | |
| | | | | | | | | | | | | | | | | |
| 8240 | Walnut Ridge Rd | 0.24 | 430 | R | | | | | | | | NA | | NA | | 11/27/2001 |
| | | | | | | | | | | | | | | | | |
| | | | | | | | | | | | | | | | | |
| 8241 | Oak Hollow Ct | 0.08 | 110 | R | | | | | | | | NA | | NA | | 11/27/2001 |
| | | | | | | | | | | | | | | | | |
| | | | | | | | | | | | | | | | | |
| 8242 | Overlake Ct | 0.08 | 140 | R | | | | | | | | NA | | NA | | 11/27/2001 |
| | | | | | | | | | | | | | | | | |
| | | | | | | | | | | | | | | | | |
| 8243 | Jeffrey Ct | 0.10 | 170 | R | | | | | | | | NA | | NA | | 11/27/2001 |
| | | | | | | | | | | | | | | | | |
| | | | | | | | | | | | | | | | | |
| 8244 | Little Ridge Lane | 0.06 | 140 | R | | | | | | | | NA | | NA | | 11/27/2001 |
| | | | | | | | | | | | | | | | | |
| | | | | | | | | | | | | | | | | |
| 8245 | John Way | 0.04 | 120 | R | | | | | | | | NA | | NA | | 11/27/2001 |
| | | | | | | | | | | | | | | | | |
| | | | | | | | | | | | | | | | | |
| 8245 | John Way | 0.10 | 160 | R | | | | | | | | NA | | NA | | 02/17/2009 |
| | | | | | | | | | | | | | | | | |
| | | | | | | | | | | | | | | | | |
| 8245 | John Way | 0.06 | 70 | R | | | | | | | | NA | | NA | | 12/11/2014 |
| | | | | | | | | | | | | | | | | |
| | | | | | | | | | | | | | | | | |
| 8246 | Silverline Dr | 0.03 | 30 | R | | | | | | | | NA | | NA | | 11/27/2001 |
| | | | | | | | | | | | | | | | | |
| | | | | | | | | | | | | | | | | |
| 8247 | Cross Chase Ct | 0.08 | 1500 | R | | | | | | | | NA | | NA | | 04/23/2003 |
| | | | | | | | | | | | | | | | | |
| | | | | | | | | | | | | | | | | |
| 8247 | Cross Chase Ct | 0.15 | 1300 | R | | | | | | | | NA | | NA | | 04/23/2003 |
| | | | | | | | | | | | | | | | | |
| | | | | | | | | | | | | | | | | |
| 8247 | Cross Chase Ct | 0.09 | 120 | R | | | | | | | | NA | | NA | | 04/23/2003 |
| | | | | | | | | | | | | | | | | |
| | | | | | | | | | | | | | | | | |
| 8248 | Old Burke Lake Rd | 0.68 | 720 | R | | | | | | | | NA | | NA | | 11/23/2009 |
| | | | | | | | | | | | | | | | | |
| | | | | | | | | | | | | | | | | |
| 8249 | Old Burke Lake Rd | 0.23 | 580 | R | | | | | | | | NA | | NA | | 05/27/2015 |
| | | | | | | | | | | | | | | | | |
| | | | | | | | | | | | | | | | | |
| 8249 | Old Burke Lake Rd | 0.11 | 1900 | R | | | | | | | | NA | | NA | | 05/27/2015 |
| | | | | | | | | | | | | | | | | |
| | | | | | | | | | | | | | | | | |
| 8250 | South Springs Dr | 1.30 | 230 | R | | | | | | | | NA | | NA | | 08/01/2001 |
| | | | | | | | | | | | | | | | | |
| | | | | | | | | | | | | | | | | |

Virginia Department of Transportation
Traffic Engineering Division
2018
Annual Average Daily Traffic Volume Estimates By Section of Route
Fairfax Maintenance Area

| Route | Length | AADT | QA | 4Tire | Bus | -----Truck----- | | | | QC | K Factor | QK | Dir Factor | AAWDT | QW | Year |
|---------------------------|--------|------|----|-------|-----|-----------------|--------|--------|--------|----|-------------|----|---------------|-------|----|------------|
| | | | | | | 2Axle | 3+Axle | 1Trail | 2Trail | | | | | | | |
| Fairfax County | | | | | | | | | | | | | | | | |
| (8251) White Stone Ct | 0.13 | 220 | R | | | | | | | | NA | | | NA | | 08/01/2001 |
| | | | | | | | | | | | | | | | | |
| | | | | | | | | | | | | | | | | |
| (8253) Deepwood Farm Dr | 0.19 | 220 | R | | | | | | | | NA | | | NA | | 05/21/2015 |
| | | | | | | | | | | | | | | | | |
| | | | | | | | | | | | | | | | | |
| (8253) Bluestone Place | 0.14 | 230 | R | | | | | | | | NA | | | NA | | 05/21/2015 |
| | | | | | | | | | | | | | | | | |
| | | | | | | | | | | | | | | | | |
| (8254) Bluestone Ct | 0.12 | 200 | R | | | | | | | | NA | | | NA | | 08/01/2001 |
| | | | | | | | | | | | | | | | | |
| | | | | | | | | | | | | | | | | |
| (8255) Springs Circle | 0.18 | 190 | R | | | | | | | | NA | | | NA | | 08/01/2001 |
| | | | | | | | | | | | | | | | | |
| | | | | | | | | | | | | | | | | |
| (8256) Springs Ct | 0.06 | 110 | R | | | | | | | | NA | | | NA | | 08/01/2001 |
| | | | | | | | | | | | | | | | | |
| | | | | | | | | | | | | | | | | |
| (8257) Springhouse Circle | 0.32 | 210 | R | | | | | | | | NA | | | NA | | 08/01/2001 |
| | | | | | | | | | | | | | | | | |
| | | | | | | | | | | | | | | | | |
| (8258) Springhouse Ct | 0.11 | 140 | R | | | | | | | | NA | | | NA | | 08/01/2001 |
| | | | | | | | | | | | | | | | | |
| | | | | | | | | | | | | | | | | |
| (8259) Stonehaven Ct | 0.11 | 180 | R | | | | | | | | NA | | | NA | | 04/24/2003 |
| | | | | | | | | | | | | | | | | |
| | | | | | | | | | | | | | | | | |
| (8260) Bloom Ct | 0.08 | 160 | R | | | | | | | | NA | | | NA | | 01/23/2002 |
| | | | | | | | | | | | | | | | | |
| | | | | | | | | | | | | | | | | |
| (8261) Jerell Ct | 0.08 | 110 | R | | | | | | | | NA | | | NA | | 01/23/2002 |
| | | | | | | | | | | | | | | | | |
| | | | | | | | | | | | | | | | | |
| (8262) Rich Ct | 0.04 | 70 | R | | | | | | | | NA | | | NA | | 01/23/2002 |
| | | | | | | | | | | | | | | | | |
| | | | | | | | | | | | | | | | | |
| (8263) Weetman St | 0.06 | 80 | R | | | | | | | | NA | | | NA | | 01/23/2002 |
| | | | | | | | | | | | | | | | | |
| | | | | | | | | | | | | | | | | |
| (8264) Oak Stone Ct | 0.08 | 60 | R | | | | | | | | NA | | | NA | | 08/01/2001 |
| | | | | | | | | | | | | | | | | |
| | | | | | | | | | | | | | | | | |
| (8265) Mystic Meadow Way | 0.26 | 430 | R | | | | | | | | NA | | | NA | | 05/08/2002 |
| | | | | | | | | | | | | | | | | |
| | | | | | | | | | | | | | | | | |
| (8266) Old Saybrook Court | 0.07 | 30 | R | | | | | | | | NA | | | NA | | 12/11/2014 |
| | | | | | | | | | | | | | | | | |
| | | | | | | | | | | | | | | | | |
| (8267) Old Saybrook Way | 0.23 | 70 | R | | | | | | | | NA | | | NA | | 05/21/2015 |
| | | | | | | | | | | | | | | | | |
| | | | | | | | | | | | | | | | | |
| (8268) Scenic Way | 0.28 | 220 | R | | | | | | | | NA | | | NA | | 03/11/2015 |
| | | | | | | | | | | | | | | | | |
| | | | | | | | | | | | | | | | | |
| (8269) Elmview Pl | 0.51 | 220 | R | | | | | | | | NA | | | NA | | 03/11/2015 |
| | | | | | | | | | | | | | | | | |
| | | | | | | | | | | | | | | | | |

Virginia Department of Transportation
Traffic Engineering Division
2018
Annual Average Daily Traffic Volume Estimates By Section of Route
Fairfax Maintenance Area

| Route | Length | AADT | QA | 4Tire | Bus | -----Truck----- | | | | QC | K Factor | QK | Dir Factor | AAWDT | QW | Year |
|--------------------------------|--------|------|----|-------|-----|----------------------------------|--------|--------|--------|----|-------------|----|---------------|-------|----|------------|
| | | | | | | 2Axle | 3+Axle | 1Trail | 2Trail | | | | | | | |
| Fairfax County | | | | | | | | | | | | | | | | |
| (8270) Patowmack Dr | 0.36 | 200 | R | | | From 29-603 Beach Mill Rd | | | | | NA | | NA | | | 05/21/2015 |
| (8270) Patowmack Dr | 0.09 | 50 | R | | | To 29-10192 Nichols Run Ct | | | | | NA | | NA | | | 12/11/2014 |
| (8271) Patowmack Ct | 0.15 | 50 | R | | | From Cul-de-Sac | | | | | NA | | NA | | | 12/11/2014 |
| (8272) Grand Hamptons Dr | 0.17 | 510 | R | | | To 29-8270 Patowmack Dr | | | | | NA | | NA | | | |
| (8272) Grand Hamptons Dr | 0.17 | 510 | R | | | From 29-604 Sugarland Rd | | | | | NA | | NA | | | 05/02/2002 |
| (8273) Jonathons Glen Way | 0.14 | 350 | R | | | To 29-8274 Windsor Hall Way | | | | | NA | | NA | | | 05/02/2002 |
| (8273) Jonathons Glen Way | 0.06 | 30 | R | | | From Cul-de-Sac | | | | | NA | | NA | | | 12/11/2014 |
| (8274) Windsor Hall Way | 0.32 | 220 | R | | | To 29-8272 Grand Hamptons Dr | | | | | NA | | NA | | | |
| (8274) Windsor Hall Way | 0.32 | 220 | R | | | From Dead End | | | | | NA | | NA | | | 05/08/2002 |
| (8275) Northfalls Ct | 0.18 | 250 | R | | | To Cul-de-Sac | | | | | NA | | NA | | | 05/02/2002 |
| (8276) Springvale Forest Court | 0.22 | 220 | R | | | From Dead End | | | | | NA | | NA | | | 05/02/2002 |
| (8277) Windy Hollow Rd | 0.47 | 230 | R | | | To 29-674 Springvale Rd | | | | | NA | | NA | | | 05/02/2002 |
| (8277) Windy Hollow Rd | 0.25 | 120 | R | | | From Cul-de-Sac | | | | | NA | | NA | | | 05/21/2015 |
| (8277) Windy Hollow Rd | 0.25 | 120 | R | | | To 29-6231 Falcon Ridge Rd | | | | | NA | | NA | | | |
| (8278) Windy Hollow Ct | 0.15 | 240 | R | | | From 29-8277 Windy Hollow Rd | | | | | NA | | NA | | | 05/02/2002 |
| (8278) Windy Hollow Ct | 0.15 | 240 | R | | | To Cul-de-Sac | | | | | NA | | NA | | | |
| (8279) Allenwood Lane | 0.23 | 260 | R | | | From Cul-de-Sac | | | | | NA | | NA | | | 04/16/2002 |
| (8280) Cavalier Woods Lane | 0.16 | 970 | R | | | To 29-755 Springvale Rd | | | | | NA | | NA | | | |
| (8280) Cavalier Woods Lane | 0.16 | 970 | R | | | From 29-8287 Trey Lane | | | | | NA | | NA | | | 08/02/2001 |
| (8280) Cavalier Woods Lane | 0.03 | 1000 | R | | | To 29-8281 Cavalier Woods Dr | | | | | NA | | NA | | | 08/02/2001 |
| (8280) Cavalier Woods Lane | 0.11 | 430 | R | | | From 29-1283 Moore Rd | | | | | NA | | NA | | | 08/02/2001 |
| (8281) Cavalier Woods Dr | 0.08 | 130 | R | | | To Cul-de-Sac | | | | | NA | | NA | | | 08/02/2001 |
| (8281) Cavalier Woods Dr | 0.10 | 150 | R | | | From 29-8280 Cavalier Woods Lane | | | | | NA | | NA | | | 08/02/2001 |
| (8282) Caballero Way | 0.07 | 140 | R | | | To Cul-de-Sac | | | | | NA | | NA | | | 08/02/2001 |
| (8283) Jarist Dr | 0.10 | 540 | R | | | From 29-8280 Cavalier Woods Lane | | | | | NA | | NA | | | 08/02/2001 |
| (8283) Jarist Dr | 0.10 | 540 | R | | | To 29-10097 Caswell Ct | | | | | NA | | NA | | | 08/02/2001 |
| (8283) Jarist Dr | 0.10 | 540 | R | | | From 29-8284 Jaybird Ct | | | | | NA | | NA | | | 08/02/2001 |

Virginia Department of Transportation
Traffic Engineering Division
2018
Annual Average Daily Traffic Volume Estimates By Section of Route
Fairfax Maintenance Area

| Route | Length | AADT | QA | 4Tire | Bus | -----Truck----- | | | | QC | K Factor | QK | Dir Factor | AAWDT | QW | Year |
|---------------------------|--------|-------|----|-------|-----|-----------------|--------|--------|--------|----|-------------|----|---------------|-------|----|------------|
| | | | | | | 2Axle | 3+Axle | 1Trail | 2Trail | | | | | | | |
| Fairfax County | | | | | | | | | | | | | | | | |
| 8283 Jarist Dr | 0.10 | 150 | R | | | | | | | | NA | | | NA | | 08/07/2001 |
| | | | | | | | | | | | | | | | | |
| 8284 Jaybird Ct | 0.08 | 130 | R | | | | | | | | NA | | | NA | | 08/02/2001 |
| 8285 Union Mill Rd | 0.50 | 12000 | F | 98% | 1% | 1% | 0% | 0% | 0% | C | 0.108 | F | 0.705 | 12000 | F | 2018 |
| 8285 Centreville Farms Rd | 0.33 | 8700 | F | 98% | 1% | 0% | 0% | 0% | 0% | C | 0.119 | F | 0.745 | 9300 | F | 2018 |
| 8286 Ruddy Duck Rd | 0.21 | 1500 | R | | | | | | | | NA | | | NA | | 05/13/2003 |
| 8287 Trey Lane | 0.04 | 1300 | R | | | | | | | | NA | | | NA | | 04/02/2003 |
| 8287 Trey Lane | 0.03 | 600 | R | | | | | | | | NA | | | NA | | 04/02/2003 |
| 8287 Trey Lane | 0.07 | 340 | R | | | | | | | | NA | | | NA | | 04/02/2003 |
| 8287 Trey Lane | 0.05 | 110 | R | | | | | | | | NA | | | NA | | 04/02/2003 |
| 8288 Lonesome Dove Ct | 0.15 | 110 | R | | | | | | | | NA | | | NA | | 04/02/2003 |
| 8289 Green Mallard Ct | 0.09 | 190 | R | | | | | | | | NA | | | NA | | 04/02/2003 |
| 8290 Upper Wynnewood Pl | 0.32 | 150 | R | | | | | | | | NA | | | NA | | 05/26/2015 |
| 8290 Upper Wynnewood Pl | 0.08 | 600 | R | | | | | | | | NA | | | NA | | 06/28/2005 |
| 8290 Upper Wynnewood Pl | 0.03 | 250 | R | | | | | | | | NA | | | NA | | 05/15/2002 |
| 8291 Kyler Lane | 0.16 | 80 | R | | | | | | | | NA | | | NA | | 03/10/2009 |
| 8292 Elliott An Ct | 0.07 | 90 | R | | | | | | | | NA | | | NA | | 12/11/2014 |
| 8292 Elliott An Ct | 0.07 | 400 | R | | | | | | | | NA | | | NA | | 03/11/2009 |
| 8293 Taylor Makenzye Ct | 0.13 | 120 | R | | | | | | | | NA | | | NA | | 12/11/2014 |
| 8294 Amy Way | 0.10 | 590 | R | | | | | | | | NA | | | NA | | 03/23/2009 |
| 8295 Jeannie Anna Ct | 0.14 | 190 | R | | | | | | | | NA | | | NA | | 12/11/2014 |
| 8295 Jeannie Anna Ct | 0.12 | 140 | R | | | | | | | | NA | | | NA | | 12/11/2014 |

Virginia Department of Transportation
Traffic Engineering Division
2018
Annual Average Daily Traffic Volume Estimates By Section of Route
Fairfax Maintenance Area

| Route | Length | AADT | QA | 4Tire | Bus | -----Truck----- | | | | QC | K Factor | QK | Dir Factor | AAWDT | QW | Year |
|--------------------------|--------|------|----|-------|-----|----------------------------------|--------|--------|--------|----|-------------|----|---------------|-------|----|------------|
| | | | | | | 2Axle | 3+Axle | 1Trail | 2Trail | | | | | | | |
| Fairfax County | | | | | | | | | | | | | | | | |
| (8296) Oakton Hills Dr | 0.10 | 260 | R | | | From 29-672 Vale Rd | | | | | NA | | | NA | | 05/07/2002 |
| (8296) Oakton Hills Dr | 0.21 | 210 | R | | | To 29-8297 Oakton Hills Ct | | | | | NA | | | NA | | 05/07/2002 |
| (8297) Oakton Hills Ct | 0.11 | 110 | R | | | From Cul-de-Sac | | | | | NA | | | NA | | 05/07/2002 |
| (8298) Hurlingham Lane | 0.11 | 100 | R | | | To 29-8296 Oakton Hills Dr | | | | | NA | | | NA | | 12/11/2014 |
| (8299) Woodland Falls Dr | 0.40 | 90 | R | | | From Cul-de-Sac | | | | | NA | | | NA | | 12/11/2014 |
| (8300) Eagle Tavern Way | 0.05 | 40 | R | | | To 29-8393 Tournament Dr | | | | | NA | | | NA | | 12/11/2014 |
| (8300) Eagle Tavern Way | 0.36 | 190 | R | | | From 29-717 Utterback Store Rd | | | | | NA | | | NA | | 04/08/2003 |
| (8300) Eagle Tavern Way | 0.66 | 290 | R | | | To 29-8580 29-8580 Meherrin Dr | | | | | NA | | | NA | | 04/08/2003 |
| (8300) Eagle Tavern Way | 0.17 | 440 | R | | | From 29-8580 Meherrin Dr | | | | | NA | | | NA | | 10/06/2000 |
| (8300) Eagle Tavern Way | 0.14 | 480 | R | | | To 29-8585 Trillium House Lane | | | | | NA | | | NA | | 10/06/2000 |
| (8300) Eagle Tavern Way | 0.10 | 1400 | R | | | From 29-8310 Beckford Way | | | | | NA | | | NA | | 05/26/2015 |
| (8300) Eagle Tavern Way | 0.12 | 1800 | R | | | To 29-8309 McCambell County Line | | | | | NA | | | NA | | 07/16/2001 |
| (8300) Eagle Tavern Way | 0.12 | 190 | R | | | From 29-8309 McCambell Cluster | | | | | NA | | | NA | | 04/08/2003 |
| (8301) Ashmere Lane | 0.13 | 110 | R | | | To 29-8308 Pelhams Trace | | | | | NA | | | NA | | 07/16/2001 |
| (8302) Patrick Ct | 0.08 | 80 | R | | | From 29-8300 Eagle Tavern Way | | | | | NA | | | NA | | 07/16/2001 |
| (8303) Wetherburn Ct | 0.13 | 90 | R | | | To Cul-de-Sac | | | | | NA | | | NA | | 05/26/2015 |
| (8303) Wetherburn Dr | 1.14 | 2500 | R | | | From Cul-de-Sac | | | | | NA | | | NA | | 07/17/2001 |
| (8304) Barnesdale Path | 0.13 | 280 | R | | | To 29-609 Pleasant Valley Rd | | | | | NA | | | NA | | 07/16/2001 |
| (8304) Barnesdale Path | 0.12 | 120 | R | | | From 29-8303 Wetherburn Dr | | | | | NA | | | NA | | 12/11/2014 |
| (8305) Woodmere Pl | 0.12 | 120 | R | | | To Cul-de-Sac | | | | | NA | | | NA | | 07/17/2001 |
| (8306) Bromfield Trace | 0.09 | 120 | R | | | From 29-8303 Wetherburn Dr | | | | | NA | | | NA | | 07/17/2001 |
| | | | | | | To Cul-de-Sac | | | | | NA | | | NA | | |

Virginia Department of Transportation
Traffic Engineering Division
2018
Annual Average Daily Traffic Volume Estimates By Section of Route
Fairfax Maintenance Area

| Route | Length | AADT | QA | 4Tire | Bus | -----Truck----- | | | | QC | K Factor | QK | Dir Factor | AAWDT | QW | Year |
|--------------------------|--------|------|----|-------|-----|-----------------|--------|--------|--------|----|-------------|----|---------------|-------|----|------------|
| | | | | | | 2Axle | 3+Axle | 1Trail | 2Trail | | | | | | | |
| Fairfax County | | | | | | | | | | | | | | | | |
| (8307) Stratton Major Ct | 0.15 | 200 | R | | | | | | | | NA | | | NA | | 07/16/2001 |
| | | | | | | | | | | | | | | | | |
| (8308) Pelhams Trace | 0.30 | 310 | R | | | | | | | | NA | | | NA | | 07/16/2001 |
| | | | | | | | | | | | | | | | | |
| (8309) McCambell Cluster | 0.11 | 260 | R | | | | | | | | NA | | | NA | | 07/16/2001 |
| | | | | | | | | | | | | | | | | |
| (8309) McCambell Cluster | 0.12 | 120 | R | | | | | | | | NA | | | NA | | 05/27/2015 |
| | | | | | | | | | | | | | | | | |
| (8309) McCambell Cluster | 0.05 | 70 | R | | | | | | | | NA | | | NA | | 04/08/2003 |
| | | | | | | | | | | | | | | | | |
| (8310) Beckford Way | 0.07 | 250 | R | | | | | | | | NA | | | NA | | 07/16/2001 |
| | | | | | | | | | | | | | | | | |
| (8310) Beckford Way | 0.06 | 40 | R | | | | | | | | NA | | | NA | | 05/26/2015 |
| | | | | | | | | | | | | | | | | |
| (8311) Smiths Trace | 0.10 | 20 | R | | | | | | | | NA | | | NA | | 12/11/2014 |
| | | | | | | | | | | | | | | | | |
| (8311) Smiths Trace | 0.18 | 110 | R | | | | | | | | NA | | | NA | | 05/26/2015 |
| | | | | | | | | | | | | | | | | |
| (8312) Deer Pond Ct | 0.06 | 130 | R | | | | | | | | NA | | | NA | | 04/14/2003 |
| | | | | | | | | | | | | | | | | |
| (8313) Mariah Ct | 0.16 | 1400 | R | | | | | | | | NA | | | NA | | 05/26/2015 |
| | | | | | | | | | | | | | | | | |
| (8314) Vine Cottage Dr | 0.07 | 140 | R | | | | | | | | NA | | | NA | | 07/16/2001 |
| | | | | | | | | | | | | | | | | |
| (8314) Vine Cottage Dr | 0.13 | 130 | R | | | | | | | | NA | | | NA | | 04/08/2003 |
| | | | | | | | | | | | | | | | | |
| (8315) Old Nursery Ct | 0.04 | 40 | R | | | | | | | | NA | | | NA | | 04/10/2003 |
| | | | | | | | | | | | | | | | | |
| (8316) Lewis Mill Way | 0.26 | 1300 | R | | | | | | | | NA | | | NA | | 04/10/2003 |
| | | | | | | | | | | | | | | | | |
| (8317) Ferrara Ct | 0.04 | 50 | R | | | | | | | | NA | | | NA | | 04/10/2003 |
| | | | | | | | | | | | | | | | | |
| (8318) Virginia Chase Dr | 0.10 | 120 | R | | | | | | | | NA | | | NA | | 07/16/2001 |
| | | | | | | | | | | | | | | | | |
| (8318) Virginia Chase Dr | 0.03 | 190 | R | | | | | | | | NA | | | NA | | 03/12/2009 |
| | | | | | | | | | | | | | | | | |
| (8319) Virginia Chase Ct | 0.06 | 45 | R | | | | | | | | NA | | | NA | | 12/11/2014 |
| | | | | | | | | | | | | | | | | |
| (8320) Barros Dr | 0.24 | 110 | R | | | | | | | | NA | | | NA | | 05/26/2015 |
| | | | | | | | | | | | | | | | | |

Virginia Department of Transportation
Traffic Engineering Division
2018
Annual Average Daily Traffic Volume Estimates By Section of Route
Fairfax Maintenance Area

| Route | Length | AADT | QA | 4Tire | Bus | -----Truck----- | | | | QC | K Factor | QK | Dir Factor | AAWDT | QW | Year |
|---------------------------|--------|------|----|-------|-----|-----------------|--------|--------|--------|----|-------------|----|---------------|-------|----|------------|
| | | | | | | 2Axle | 3+Axle | 1Trail | 2Trail | | | | | | | |
| Fairfax County | | | | | | | | | | | | | | | | |
| (8321) Silverthorn Rd | 0.04 | 1000 | R | | | | | | | | NA | | | NA | | 04/24/2003 |
| (8321) Silverthorn Rd | 0.12 | 110 | R | | | | | | | | NA | | | NA | | 12/12/2014 |
| (8322) Silvercreek Ct | 0.05 | 100 | R | | | | | | | | NA | | | NA | | 11/15/2001 |
| (8323) Argent Ct | 0.11 | 120 | R | | | | | | | | NA | | | NA | | 11/15/2001 |
| (8324) Argent Circle | 0.72 | 480 | R | | | | | | | | NA | | | NA | | 06/08/2015 |
| (8324) Argent Circle | 0.37 | 640 | R | | | | | | | | NA | | | NA | | 11/15/2001 |
| (8325) Crosspointe Dr | 0.92 | 3600 | R | | | | | | | | NA | | | NA | | 11/15/2001 |
| (8325) Crosspointe Dr | 0.03 | 3500 | R | | | | | | | | NA | | | NA | | 11/15/2001 |
| (8325) Crosspointe Dr | 0.09 | 110 | R | | | | | | | | NA | | | NA | | 11/15/2001 |
| (8326) Westpointe Dr | 0.26 | 230 | R | | | | | | | | NA | | | NA | | 05/26/2015 |
| (8326) Chase Glen Circle | 1.03 | 790 | R | | | | | | | | NA | | | NA | | 05/26/2015 |
| (8327) Signal Pointe Way | 0.10 | 100 | R | | | | | | | | NA | | | NA | | 11/15/2001 |
| (8328) Eagle Glen Terrace | 0.27 | 390 | R | | | | | | | | NA | | | NA | | 11/15/2001 |
| (8329) Lake Mist Way | 0.13 | 200 | R | | | | | | | | NA | | | NA | | 11/15/2001 |
| (8330) Lake Mist Ct | 0.08 | 120 | R | | | | | | | | NA | | | NA | | 11/15/2001 |
| (8331) Crosslake Dr | 0.25 | 200 | R | | | | | | | | NA | | | NA | | 11/15/2001 |
| (8332) Lake Crest Terrace | 0.13 | 170 | R | | | | | | | | NA | | | NA | | 11/15/2001 |
| (8333) Glen Eagles Lane | 0.10 | 1100 | R | | | | | | | | NA | | | NA | | 05/26/2015 |
| (8334) Weatherly Way | 0.10 | 1100 | R | | | | | | | | NA | | | NA | | 11/26/2001 |
| (8334) Weatherly Way | 0.09 | 140 | R | | | | | | | | NA | | | NA | | 11/26/2001 |

Virginia Department of Transportation
Traffic Engineering Division
2018
Annual Average Daily Traffic Volume Estimates By Section of Route
Fairfax Maintenance Area

| Route | Length | AADT | QA | 4Tire | Bus | -----Truck----- | | | | QC | K Factor | QK | Dir Factor | AAWDT | QW | Year |
|-------------------------|--------|------|----|-------|-----|-----------------|--------|--------|--------|----|-------------|----|---------------|-------|----|------------|
| | | | | | | 2Axle | 3+Axle | 1Trail | 2Trail | | | | | | | |
| Fairfax County | | | | | | | | | | | | | | | | |
| 8334 Weatherly Way | 0.05 | 120 | R | | | | | | | | NA | | NA | | | 11/16/2001 |
| | | | | | | | | | | | | | | | | |
| | | | | | | | | | | | | | | | | |
| 8335 Adams Chase Circle | 0.22 | 100 | R | | | | | | | | NA | | NA | | | 11/16/2001 |
| | | | | | | | | | | | | | | | | |
| | | | | | | | | | | | | | | | | |
| 8336 Cross Chase Circle | 0.09 | 960 | R | | | | | | | | NA | | NA | | | 11/26/2001 |
| | | | | | | | | | | | | | | | | |
| | | | | | | | | | | | | | | | | |
| 8336 Cross Chase Circle | 0.23 | 820 | R | | | | | | | | NA | | NA | | | 11/26/2001 |
| | | | | | | | | | | | | | | | | |
| | | | | | | | | | | | | | | | | |
| 8336 Cross Chase Circle | 0.05 | 550 | R | | | | | | | | NA | | NA | | | 11/26/2001 |
| | | | | | | | | | | | | | | | | |
| | | | | | | | | | | | | | | | | |
| 8336 Cross Chase Circle | 0.08 | 110 | R | | | | | | | | NA | | NA | | | 11/16/2001 |
| | | | | | | | | | | | | | | | | |
| | | | | | | | | | | | | | | | | |
| 8336 Cross Chase Circle | 0.22 | 580 | R | | | | | | | | NA | | NA | | | 01/19/2016 |
| | | | | | | | | | | | | | | | | |
| | | | | | | | | | | | | | | | | |
| 8336 Cross Chase Circle | 0.10 | 1200 | R | | | | | | | | NA | | NA | | | 04/24/2003 |
| | | | | | | | | | | | | | | | | |
| | | | | | | | | | | | | | | | | |
| 8337 Meadowcreek Lane | 0.10 | 140 | R | | | | | | | | NA | | NA | | | 11/16/2001 |
| | | | | | | | | | | | | | | | | |
| | | | | | | | | | | | | | | | | |
| 8338 Wood Spice Lane | 0.14 | 130 | R | | | | | | | | NA | | NA | | | 11/16/2001 |
| | | | | | | | | | | | | | | | | |
| | | | | | | | | | | | | | | | | |
| 8339 Southpointe Lane | 0.07 | 80 | R | | | | | | | | NA | | NA | | | 11/16/2001 |
| | | | | | | | | | | | | | | | | |
| | | | | | | | | | | | | | | | | |
| 8340 Quail Pointe Lane | 0.08 | 140 | R | | | | | | | | NA | | NA | | | 11/15/2001 |
| | | | | | | | | | | | | | | | | |
| | | | | | | | | | | | | | | | | |
| 8341 Heron Pond Lane | 0.10 | 160 | R | | | | | | | | NA | | NA | | | 11/15/2001 |
| | | | | | | | | | | | | | | | | |
| | | | | | | | | | | | | | | | | |
| 8342 Eagle Trace | 0.13 | 180 | R | | | | | | | | NA | | NA | | | 11/15/2001 |
| | | | | | | | | | | | | | | | | |
| | | | | | | | | | | | | | | | | |
| 8343 Mallard View | 0.13 | 180 | R | | | | | | | | NA | | NA | | | 11/15/2001 |
| | | | | | | | | | | | | | | | | |
| | | | | | | | | | | | | | | | | |
| 8344 Foxhall Terrace | 0.26 | 120 | R | | | | | | | | NA | | NA | | | 11/15/2001 |
| | | | | | | | | | | | | | | | | |
| | | | | | | | | | | | | | | | | |
| 8345 Larkview Lane | 0.27 | 90 | R | | | | | | | | NA | | NA | | | 11/15/2001 |
| | | | | | | | | | | | | | | | | |
| | | | | | | | | | | | | | | | | |
| 8345 Larkview Terrace | 0.07 | 440 | R | | | | | | | | NA | | NA | | | 11/15/2001 |
| | | | | | | | | | | | | | | | | |
| | | | | | | | | | | | | | | | | |
| 8346 Woodwren Lane | 0.14 | 230 | R | | | | | | | | NA | | NA | | | 11/15/2001 |
| | | | | | | | | | | | | | | | | |
| | | | | | | | | | | | | | | | | |
| 8346 Woodwren Terrace | 0.05 | 60 | R | | | | | | | | NA | | NA | | | 12/12/2014 |
| | | | | | | | | | | | | | | | | |
| | | | | | | | | | | | | | | | | |

Virginia Department of Transportation
Traffic Engineering Division
2018
Annual Average Daily Traffic Volume Estimates By Section of Route
Fairfax Maintenance Area

| Route | Length | AADT | QA | 4Tire | Bus | -----Truck----- | | | | QC | K Factor | QK | Dir Factor | AAWDT | QW | Year |
|-------------------------------|--------|-------|---|-------|-----|-----------------|--------|--------|--------|----|-------------|----|---------------|-------|----|------------|
| | | | | | | 2Axle | 3+Axle | 1Trail | 2Trail | | | | | | | |
| Fairfax County | | | | | | | | | | | | | | | | |
| (8347) Meadow Crossing Way | 0.22 | 1200 | R | | | | | | | | NA | | | NA | | 11/15/2001 |
| | | | From: 29-8344 Foxhall Terrace | | | | | | | | | | | | | |
| | | | To: 29-8348 Meadow Edge Terrace | | | | | | | | | | | | | |
| (8347) Meadow Crossing Way | 0.12 | 1200 | R | | | | | | | | NA | | | NA | | 04/24/2003 |
| | | | From: 29-8247 Cross Chase Ct | | | | | | | | | | | | | |
| | | | To: 29-8347 Meadow Crossing Way | | | | | | | | | | | | | |
| (8348) Meadow Edge Terrace | 0.18 | 240 | R | | | | | | | | NA | | | NA | | 11/15/2001 |
| | | | From: Cul-de-Sac | | | | | | | | | | | | | |
| | | | To: 29-8351 Centrewood Dr | | | | | | | | | | | | | |
| (8349) Upperridge Dr | 0.29 | 6500 | F | 99% | 0% | 0% | 0% | 0% | 0% | C | 0.086 | F | 0.69 | 6900 | F | 2018 |
| | | | From: SR 28 Centreville Rd; 29-858 Old Centreville Rd | | | | | | | | | | | | | |
| | | | To: 29-7706 Store House Dr | | | | | | | | | | | | | |
| (8350) New Braddock Rd | 0.43 | 3600 | F | 97% | 2% | 1% | 0% | 0% | 0% | C | 0.122 | F | 0.515 | 3900 | F | 2018 |
| | | | From: 29-8351 CentrEwood Dr | | | | | | | | | | | | | |
| (8350) New Braddock Rd | 0.26 | 11000 | F | 97% | 2% | 1% | 0% | 0% | 0% | F | 0.1 | F | 0.739 | 12000 | F | 2018 |
| | | | From: SR 28 Centreville Rd; 29-7783 | | | | | | | | | | | | | |
| | | | To: 29-858 Old Centreville Rd | | | | | | | | | | | | | |
| (8351) Centrewood Dr | 0.14 | 16000 | R | | | | | | | | NA | | | NA | | 03/05/2009 |
| | | | From: 29-8350 New Braddock Rd | | | | | | | | | | | | | |
| (8351) Centrewood Dr | 0.94 | 11000 | F | 99% | 1% | 0% | 0% | 0% | 0% | C | 0.089 | F | 0.551 | 12000 | F | 2018 |
| | | | From: US 29 Lee Hwy | | | | | | | | | | | | | |
| | | | To: 29-5402 St Germaine Dr | | | | | | | | | | | | | |
| (8352) Field Encampment Rd | 0.64 | 2400 | R | | | | | | | | NA | | | NA | | 05/27/2015 |
| | | | From: 29-8351 Centrewood Dr | | | | | | | | | | | | | |
| | | | To: Cul-de-Sac | | | | | | | | | | | | | |
| (8353) Drill Field Ct | 0.15 | 290 | R | | | | | | | | NA | | | NA | | 05/21/2015 |
| | | | From: 29-8352 Field Encampment Rd | | | | | | | | | | | | | |
| | | | To: Cul-de-Sac | | | | | | | | | | | | | |
| (8354) Flag Staff Ct | 0.12 | 140 | R | | | | | | | | NA | | | NA | | 12/12/2014 |
| | | | From: 29-8353 Drill Field Ct | | | | | | | | | | | | | |
| | | | To: Cul-de-Sac | | | | | | | | | | | | | |
| (8355) Bunkers Ct | 0.29 | 130 | R | | | | | | | | NA | | | NA | | 08/06/2001 |
| | | | From: 29-8365 Laurel Rock Dr | | | | | | | | | | | | | |
| | | | To: 29-658 Compton Rd | | | | | | | | | | | | | |
| (8356) Confederate Ridge Lane | 0.26 | 1400 | R | | | | | | | | NA | | | NA | | 04/15/2002 |
| | | | From: Cul-de-Sac | | | | | | | | | | | | | |
| | | | To: Cul-de-Sac | | | | | | | | | | | | | |
| (8357) General Lee Dr | 0.16 | 70 | R | | | | | | | | NA | | | NA | | 04/09/2003 |
| | | | From: 29-8907 Colonel Taylor Lane | | | | | | | | | | | | | |
| | | | To: 29-8356 Confederate Ridge Lane | | | | | | | | | | | | | |
| (8358) Top Sergeant Lane | 0.09 | 120 | R | | | | | | | | NA | | | NA | | 12/12/2014 |
| | | | From: Cul-de-Sac | | | | | | | | | | | | | |
| | | | To: 29-658 Compton Rd | | | | | | | | | | | | | |
| (8359) Old Centreville Rd | 0.33 | 5600 | R | | | | | | | | NA | | | NA | | 03/05/2009 |
| | | | From: 29-858 Old Centreville Rd | | | | | | | | | | | | | |
| | | | To: 29-8359 Old Centreville Rd | | | | | | | | | | | | | |
| (8360) Flamborough Rd | 0.44 | 1600 | R | | | | | | | | NA | | | NA | | 04/09/2003 |
| | | | From: 29-858 Old Centreville Rd | | | | | | | | | | | | | |
| | | | To: 29-658 Compton Rd | | | | | | | | | | | | | |
| (8361) Compton Heights Circle | 0.04 | 870 | R | | | | | | | | NA | | | NA | | 07/30/2001 |
| | | | From: Begin Loop | | | | | | | | | | | | | |
| (8361) Compton Heights Circle | 0.05 | 340 | R | | | | | | | | NA | | | NA | | 07/30/2001 |
| | | | From: 29-8362 Marleigh Lane | | | | | | | | | | | | | |
| (8361) Compton Heights Circke | 0.40 | 550 | R | | | | | | | | NA | | | NA | | 07/30/2001 |
| | | | From: End Loop | | | | | | | | | | | | | |

Virginia Department of Transportation
 Traffic Engineering Division
 2018
 Annual Average Daily Traffic Volume Estimates By Section of Route
 Fairfax Maintenance Area

| Route | Length | AADT | QA | 4Tire | Bus | -----Truck----- | | | | QC | K Factor | QK | Dir Factor | AAWDT | QW | Year |
|---------------------------|--------|------|----|-------|-----|-----------------|--------|--------|--------|----|-------------|----|---------------|-------|----|------------|
| | | | | | | 2Axle | 3+Axle | 1Trail | 2Trail | | | | | | | |
| Fairfax County | | | | | | | | | | | | | | | | |
| (8362) Compton Heights Ct | 0.10 | 90 | R | | | | | | | | NA | | | NA | | 12/12/2014 |
| | | | | | | | | | | | | | | | | |
| (8362) Marleigh Lane | 0.12 | 190 | R | | | | | | | | NA | | | NA | | 05/21/2015 |
| | | | | | | | | | | | | | | | | |
| (8363) Marleigh Ct | 0.05 | 90 | R | | | | | | | | NA | | | NA | | 07/30/2001 |
| | | | | | | | | | | | | | | | | |
| (8364) Noble Rock Ct | 0.08 | 190 | R | | | | | | | | NA | | | NA | | 07/30/2001 |
| | | | | | | | | | | | | | | | | |
| (8364) Noble Rock Ct | 0.07 | 120 | R | | | | | | | | NA | | | NA | | 07/30/2001 |
| | | | | | | | | | | | | | | | | |
| (8365) Laurel Rock Dr | 0.23 | 1100 | R | | | | | | | | NA | | | NA | | 08/06/2001 |
| | | | | | | | | | | | | | | | | |
| (8365) Laurel Rock Dr | 0.15 | 1000 | R | | | | | | | | NA | | | NA | | 08/06/2001 |
| | | | | | | | | | | | | | | | | |
| (8366) Laurel Rock Ct | 0.23 | 350 | R | | | | | | | | NA | | | NA | | 08/06/2001 |
| | | | | | | | | | | | | | | | | |
| (8367) Rock Brook Dr | 0.06 | 160 | R | | | | | | | | NA | | | NA | | 05/13/2003 |
| | | | | | | | | | | | | | | | | |
| (8367) Rock Brook Dr | 0.14 | 1300 | R | | | | | | | | NA | | | NA | | 08/06/2001 |
| | | | | | | | | | | | | | | | | |
| (8367) Rock Brook Dr | 0.07 | 720 | R | | | | | | | | NA | | | NA | | 08/06/2001 |
| | | | | | | | | | | | | | | | | |
| (8368) Rock Still Ct | 0.05 | 110 | R | | | | | | | | NA | | | NA | | 08/06/2001 |
| | | | | | | | | | | | | | | | | |
| (8369) Rock Fall Ct | 0.15 | 240 | R | | | | | | | | NA | | | NA | | 08/06/2001 |
| | | | | | | | | | | | | | | | | |
| (8370) Lewis Knolls Dr | 0.15 | 480 | R | | | | | | | | NA | | | NA | | 06/28/2005 |
| | | | | | | | | | | | | | | | | |
| (8371) Remington Rd | 0.18 | 570 | R | | | | | | | | NA | | | NA | | 06/18/2002 |
| | | | | | | | | | | | | | | | | |
| (8372) Greenwood Pl | 0.09 | 130 | R | | | | | | | | NA | | | NA | | 05/26/2015 |
| | | | | | | | | | | | | | | | | |
| (8372) Greenwood Pl | 0.13 | 240 | R | | | | | | | | NA | | | NA | | 06/18/2002 |
| | | | | | | | | | | | | | | | | |
| (8373) Castlewood Lane | 0.07 | 60 | R | | | | | | | | NA | | | NA | | 12/12/2014 |
| | | | | | | | | | | | | | | | | |
| (8374) Welbourne Ct | 0.07 | 300 | R | | | | | | | | NA | | | NA | | 05/07/2002 |
| | | | | | | | | | | | | | | | | |
| (8374) Welbourne Ct | 0.04 | 130 | R | | | | | | | | NA | | | NA | | 05/26/2015 |
| | | | | | | | | | | | | | | | | |
| (8374) Welbourne Ct | 0.07 | 80 | R | | | | | | | | NA | | | NA | | 12/12/2014 |
| | | | | | | | | | | | | | | | | |

Virginia Department of Transportation
Traffic Engineering Division
2018
Annual Average Daily Traffic Volume Estimates By Section of Route
Fairfax Maintenance Area

| Route | Length | AADT | QA | 4Tire | Bus | -----Truck----- | | | | QC | K Factor | QK | Dir Factor | AAWDT | QW | Year |
|---------------------------------|--------|------|----|-------|-----|-----------------|--------|--------|--------|----|-------------|----|---------------|-------|----|------------|
| | | | | | | 2Axle | 3+Axle | 1Trail | 2Trail | | | | | | | |
| Fairfax County | | | | | | | | | | | | | | | | |
| 8375 Rutherford Ct | 0.06 | 40 | R | | | | | | | | NA | | | NA | | 12/12/2014 |
| | | | | | | | | | | | | | | | | |
| 8376 Cedar Lakes Dr | 0.20 | 1800 | R | | | | | | | | NA | | | NA | | 05/13/2003 |
| | | | | | | | | | | | | | | | | |
| 8377 Dara Lane | 0.11 | 60 | R | | | | | | | | NA | | | NA | | 12/12/2014 |
| | | | | | | | | | | | | | | | | |
| 8378 Rainbow Rd | 0.07 | 190 | R | | | | | | | | NA | | | NA | | 05/06/2002 |
| | | | | | | | | | | | | | | | | |
| 8379 Gables Lane | 0.14 | 370 | R | | | | | | | | NA | | | NA | | 05/07/2002 |
| | | | | | | | | | | | | | | | | |
| 8380 Scotsmore Way | 0.55 | 130 | R | | | | | | | | NA | | | NA | | 12/12/2014 |
| | | | | | | | | | | | | | | | | |
| 8381 Glen Taylor Lane | 0.63 | 850 | R | | | | | | | | NA | | | NA | | 05/26/2015 |
| | | | | | | | | | | | | | | | | |
| 8382 Cobra Dr | 0.07 | 80 | R | | | | | | | | NA | | | NA | | 12/12/2014 |
| | | | | | | | | | | | | | | | | |
| 8382 Cobra Dr | 0.06 | 3400 | R | | | | | | | | NA | | | NA | | 03/11/2009 |
| | | | | | | | | | | | | | | | | |
| 8382 Cobra Dr | 0.13 | 3400 | R | | | | | | | | NA | | | NA | | 06/28/2005 |
| | | | | | | | | | | | | | | | | |
| 8382 Cobra Dr | 0.14 | 2200 | R | | | | | | | | NA | | | NA | | 06/28/2005 |
| | | | | | | | | | | | | | | | | |
| 8383 Hughsmith Way | 0.07 | 300 | R | | | | | | | | NA | | | NA | | 03/11/2009 |
| | | | | | | | | | | | | | | | | |
| 8384 Hughsmith Ct | 0.05 | 80 | R | | | | | | | | NA | | | NA | | 12/12/2014 |
| | | | | | | | | | | | | | | | | |
| 8384 Hughsmith Ct | 0.06 | 70 | R | | | | | | | | NA | | | NA | | 12/12/2014 |
| | | | | | | | | | | | | | | | | |
| 8385 Caroline Ct | 0.20 | 160 | R | | | | | | | | NA | | | NA | | 12/12/2014 |
| | | | | | | | | | | | | | | | | |
| 8386 Mother Well Ct | 0.20 | 990 | R | | | | | | | | NA | | | NA | | 05/14/2002 |
| | | | | | | | | | | | | | | | | |
| 8386 Mother Well Ct | 0.17 | 180 | R | | | | | | | | NA | | | NA | | 12/12/2014 |
| | | | | | | | | | | | | | | | | |
| 8387 Rustic Rail Lane | 0.13 | 600 | R | | | | | | | | NA | | | NA | | 05/06/2002 |
| | | | | | | | | | | | | | | | | |
| 8388 Doveton Circle | 0.08 | 230 | R | | | | | | | | NA | | | NA | | 05/06/2002 |
| | | | | | | | | | | | | | | | | |
| 8389 Ashgrove Plantation Circle | 0.12 | 150 | R | | | | | | | | NA | | | NA | | 05/13/2002 |
| | | | | | | | | | | | | | | | | |

Virginia Department of Transportation
Traffic Engineering Division
2018
Annual Average Daily Traffic Volume Estimates By Section of Route
Fairfax Maintenance Area

| Route | Length | AADT | QA | 4Tire | Bus | -----Truck----- | | | | QC | K Factor | QK | Dir Factor | AAWDT | QW | Year |
|-----------------------------|--------|------|----|-------|-----|-----------------|---------------------------|--------|--------|----|-------------|----|---------------|-------|----|------------|
| | | | | | | 2Axle | 3+Axle | 1Trail | 2Trail | | | | | | | |
| Fairfax County | | | | | | | | | | | | | | | | |
| (8390) Metrotech Dr | 0.47 | 270 | R | | | | 29-657 Centreville Rd | | | | NA | | | NA | | 05/02/2002 |
| | | | | | | | End State Maintenance | | | | | | | | | |
| (8391) Timmark Ct | 0.07 | 45 | R | | | | Cul-de-Sac | | | | NA | | | NA | | 12/12/2014 |
| | | | | | | | 29-3891 Oak Valley Dr | | | | | | | | | |
| (8392) Colts Brook Dr | 0.10 | 1400 | R | | | | 29-665 Fox Mill Rd | | | | NA | | | NA | | 06/28/2005 |
| | | | | | | | 29-8394 Old Club Lane | | | | NA | | | NA | | 06/28/2005 |
| (8392) Colts Brook Dr | 0.09 | 1200 | R | | | | 29-6373 Thunder Chase Dr | | | | NA | | | NA | | 06/28/2005 |
| (8392) Colts Brook Dr | 0.09 | 1300 | R | | | | 29-8393 Tournament Dr | | | | NA | | | NA | | 06/28/2005 |
| (8392) Colts Brook Dr | 0.05 | 1400 | R | | | | 29-5320 Sunrise Valley Dr | | | | NA | | | NA | | 06/28/2005 |
| | | | | | | | Cul-de-Sac | | | | | | | | | |
| (8393) Tournament Dr | 0.26 | 290 | R | | | | 29-8392 Colts Brook Dr | | | | NA | | | NA | | 06/12/2015 |
| | | | | | | | Cul-de-Sac | | | | | | | | | |
| (8394) Old Club Lane | 0.04 | 70 | R | | | | 29-8392 Colts Brook Dr | | | | NA | | | NA | | 12/12/2014 |
| | | | | | | | Cul-de-Sac | | | | | | | | | |
| (8395) Mason Mill Ct | 0.11 | 100 | R | | | | Cul-de-Sac | | | | NA | | | NA | | 12/12/2014 |
| | | | | | | | 29-6251 Powells Tavern Pl | | | | NA | | | NA | | 07/18/2005 |
| (8395) Mason Mill Ct | 0.06 | 530 | R | | | | 29-8396 Cross Hollow Ct | | | | NA | | | NA | | 06/28/2005 |
| (8395) Mason Mill Ct | 0.24 | 960 | R | | | | 29-8397 Browns Mill Ct | | | | NA | | | NA | | 06/28/2005 |
| | | | | | | | Cul-de-Sac | | | | | | | | | |
| (8396) Cross Hollow Ct | 0.07 | 90 | R | | | | 29-8395 Mason Mill Ct | | | | NA | | | NA | | 12/12/2014 |
| | | | | | | | Cul-de-Sac | | | | | | | | | |
| (8397) Browns Mill Ct | 0.07 | 80 | R | | | | 29-6827 Browns Mill Dr | | | | NA | | | NA | | 12/12/2014 |
| (8397) Browns Mill Ct | 0.12 | 270 | R | | | | 29-8395 Mason Mill Ct | | | | NA | | | NA | | 07/18/2005 |
| (8397) Browns Mill Ct | 0.06 | 240 | R | | | | Cul-de-Sac | | | | NA | | | NA | | 05/02/2002 |
| | | | | | | | Cul-de-Sac | | | | | | | | | |
| (8398) Sherlin Lane | 0.27 | 200 | R | | | | 29-8180 Falls Bridge Lane | | | | NA | | | NA | | 05/02/2002 |
| (8398) Sherlin Lane | 0.17 | 140 | R | | | | Cul-de-Sac | | | | NA | | | NA | | 05/21/2015 |
| | | | | | | | 29-8398 Sherlin Lane | | | | | | | | | |
| (8399) Branton Lane | 0.16 | 49 | R | | | | Dead End | | | | NA | | | NA | | 05/02/2002 |
| | | | | | | | Cul-de-Sac | | | | | | | | | |
| (8400) Chrysanthemum Dr | 0.18 | 960 | R | | | | 29-613 Van Dorn St | | | | NA | | | NA | | 04/07/2015 |
| (8400) Woodfield Estates Dr | 0.09 | 370 | R | | | | Dead End | | | | NA | | | NA | | 04/07/2015 |
| | | | | | | | 29-8228 Broadrun Dr | | | | | | | | | |
| (8401) Curtice Farm Dr | 0.08 | 240 | R | | | | Cul-de-Sac | | | | NA | | | NA | | 05/06/2002 |

Virginia Department of Transportation
Traffic Engineering Division
2018
Annual Average Daily Traffic Volume Estimates By Section of Route
Fairfax Maintenance Area

| Route | Length | AADT | QA | 4Tire | Bus | -----Truck----- | | | | QC | K Factor | QK | Dir Factor | AAWDT | QW | Year |
|--------------------------|--------|------|----|-------|-----|-----------------|--------|--------|--------|----|-------------|----|---------------|-------|----|------------|
| | | | | | | 2Axle | 3+Axle | 1Trail | 2Trail | | | | | | | |
| Fairfax County | | | | | | | | | | | | | | | | |
| (8402) Powdermill Lane | 0.18 | 350 | R | | | | | | | | NA | | NA | | | 05/02/2002 |
| | | | | | | | | | | | | | | | | |
| | | | | | | | | | | | | | | | | |
| (8403) Gold Dust Ct | 0.03 | 20 | R | | | | | | | | NA | | NA | | | 12/12/2014 |
| | | | | | | | | | | | | | | | | |
| (8404) Rolling Spring Ct | 0.10 | 110 | R | | | | | | | | NA | | NA | | | 12/12/2014 |
| | | | | | | | | | | | | | | | | |
| (8405) Yellow Poplar Dr | 0.16 | 460 | R | | | | | | | | NA | | NA | | | 05/05/2003 |
| | | | | | | | | | | | | | | | | |
| (8406) Juglan Ct | 0.06 | 90 | R | | | | | | | | NA | | NA | | | 05/05/2003 |
| | | | | | | | | | | | | | | | | |
| (8407) Claybank Lane | 0.06 | 120 | R | | | | | | | | NA | | NA | | | 05/05/2003 |
| | | | | | | | | | | | | | | | | |
| (8409) Backlick Woods Ct | 0.09 | 110 | R | | | | | | | | NA | | NA | | | 05/12/2003 |
| | | | | | | | | | | | | | | | | |
| (8410) Park Meadow Dr | 0.60 | 5300 | R | | | | | | | | NA | | NA | | | 03/04/2009 |
| | | | | | | | | | | | | | | | | |
| (8411) Newbrook Dr | 0.73 | 3900 | R | | | | | | | | NA | | NA | | | 03/04/2009 |
| | | | | | | | | | | | | | | | | |
| (8412) Hartwood Lane | 0.08 | 1100 | R | | | | | | | | NA | | NA | | | 04/02/2003 |
| | | | | | | | | | | | | | | | | |
| (8412) Hartwood Lane | 0.15 | 920 | R | | | | | | | | NA | | NA | | | 04/02/2003 |
| | | | | | | | | | | | | | | | | |
| (8412) Hartwood Lane | 0.20 | 130 | R | | | | | | | | NA | | NA | | | 04/02/2003 |
| | | | | | | | | | | | | | | | | |
| (8413) Stone Chase Way | 0.10 | 120 | R | | | | | | | | NA | | NA | | | 04/02/2003 |
| | | | | | | | | | | | | | | | | |
| (8413) Stone Chase Way | 0.15 | 110 | R | | | | | | | | NA | | NA | | | 04/02/2003 |
| | | | | | | | | | | | | | | | | |
| (8414) Hart Forest Dr | 0.07 | 100 | R | | | | | | | | NA | | NA | | | 04/02/2003 |
| | | | | | | | | | | | | | | | | |
| (8414) Hart Forest Dr | 0.16 | 1100 | R | | | | | | | | NA | | NA | | | 04/02/2003 |
| | | | | | | | | | | | | | | | | |
| (8415) Hartwood Ct | 0.13 | 190 | R | | | | | | | | NA | | NA | | | 04/02/2003 |
| | | | | | | | | | | | | | | | | |
| (8416) Picket Oaks Rd | 0.47 | 640 | R | | | | | | | | NA | | NA | | | 04/02/2003 |
| | | | | | | | | | | | | | | | | |
| (8417) Guard Mount Ct | 0.11 | 120 | R | | | | | | | | NA | | NA | | | 04/02/2003 |
| | | | | | | | | | | | | | | | | |
| (8418) Blue Gray Lane | 0.16 | 1500 | R | | | | | | | | NA | | NA | | | 04/02/2003 |
| | | | | | | | | | | | | | | | | |

Virginia Department of Transportation
Traffic Engineering Division
2018
Annual Average Daily Traffic Volume Estimates By Section of Route
Fairfax Maintenance Area

| Route | Length | AADT | QA | 4Tire | Bus | -----Truck----- | | | | QC | K Factor | QK | Dir Factor | AAWDT | QW | Year |
|-------------------------------|--------|------|----|-------|-----|-----------------------------------|--------|--------|--------|----|-------------|----|---------------|-------|----|------------|
| | | | | | | 2Axle | 3+Axle | 1Trail | 2Trail | | | | | | | |
| Fairfax County | | | | | | | | | | | | | | | | |
| (8419) Belle Haven Meadows Ct | 0.03 | 45 | R | | | | | | | | NA | | | NA | | 12/12/2014 |
| | | | | | | From: Cul-de-Sac | | | | | | | | | | |
| | | | | | | To: 29-1677 Hampton Rd | | | | | | | | | | |
| (8419) Belle Haven Meadows Ct | 0.05 | 120 | R | | | | | | | | NA | | | NA | | 06/02/2003 |
| | | | | | | From: Cul-de-Sac | | | | | | | | | | |
| | | | | | | To: 29-8424 Morning View Lane | | | | | | | | | | |
| (8420) View Lane | 0.29 | 3100 | F | 98% | 1% | 1% | 0% | 0% | 0% | C | 0.104 | F | 0.662 | 3300 | F | 2018 |
| | | | | | | From: 29-613 Beulah St | | | | | | | | | | |
| | | | | | | To: Cul-de-Sac | | | | | | | | | | |
| (8421) Morning Glen Lane | 0.13 | 220 | R | | | | | | | | NA | | | NA | | 05/21/2015 |
| | | | | | | From: Cul-de-Sac | | | | | | | | | | |
| | | | | | | To: 29-8420 View Lane | | | | | | | | | | |
| (8421) Morning Glen Lane | 0.09 | 290 | R | | | | | | | | NA | | | NA | | 05/20/2003 |
| | | | | | | From: Cul-de-Sac | | | | | | | | | | |
| | | | | | | To: Cul-de-Sac | | | | | | | | | | |
| (8422) Old Coach Ct | 0.06 | 130 | R | | | | | | | | NA | | | NA | | 05/20/2003 |
| | | | | | | From: Cul-de-Sac | | | | | | | | | | |
| | | | | | | To: 29-8421 Morning Glen Lane | | | | | | | | | | |
| (8423) Bold Lion Lane | 0.13 | 350 | R | | | | | | | | NA | | | NA | | 05/20/2003 |
| | | | | | | From: Cul-de-Sac | | | | | | | | | | |
| | | | | | | To: 29-8420 View Lane | | | | | | | | | | |
| (8424) Morning View Lane | 1.08 | 3400 | G | | | | | | | | 0.142 | F | 0.59 | 3400 | G | 2018 |
| | | | | | | From: Cul-de-Sac | | | | | | | | | | |
| | | | | | | To: 29-613 Beulah St | | | | | | | | | | |
| (8425) Thomas Grant Dr | 0.26 | 290 | R | | | | | | | | NA | | | NA | | 05/20/2003 |
| | | | | | | From: Cul-de-Sac | | | | | | | | | | |
| | | | | | | To: 29-8424 Morning View Lane | | | | | | | | | | |
| (8426) John Thomas Dr | 0.20 | 590 | R | | | | | | | | NA | | | NA | | 05/20/2003 |
| | | | | | | From: Cul-de-Sac | | | | | | | | | | |
| | | | | | | To: 29-8424 Morning View Lane | | | | | | | | | | |
| (8427) Patrician Woods Ct | 0.14 | 80 | R | | | | | | | | NA | | | NA | | 12/12/2014 |
| | | | | | | From: 29-674 Springvale Rd | | | | | | | | | | |
| | | | | | | To: Dead End | | | | | | | | | | |
| (8428) Chamberlain Dr | 0.14 | 180 | R | | | | | | | | NA | | | NA | | 05/21/2015 |
| | | | | | | From: Dead End | | | | | | | | | | |
| | | | | | | To: 29-674 Hunter Mill Rd | | | | | | | | | | |
| (8429) Chamberlain Woods Way | 0.12 | 130 | R | | | | | | | | NA | | | NA | | 05/21/2015 |
| | | | | | | From: Cul-de-Sac | | | | | | | | | | |
| | | | | | | To: 29-8428 Chamberlain Dr | | | | | | | | | | |
| (8430) Morning Ride Circle | 0.52 | 1200 | R | | | | | | | | NA | | | NA | | 05/20/2003 |
| | | | | | | From: Begin Loop | | | | | | | | | | |
| | | | | | | To: 29-8424 | | | | | | | | | | |
| (8431) Old Marsh Lane | 0.08 | 190 | R | | | | | | | | NA | | | NA | | 05/20/2003 |
| | | | | | | From: 29-8430 Morning Ride Circle | | | | | | | | | | |
| | | | | | | To: Cul-de-Sac | | | | | | | | | | |
| (8432) Old Parsonage Ct | 0.06 | 330 | R | | | | | | | | NA | | | NA | | 05/20/2003 |
| | | | | | | From: Cul-de-Sac | | | | | | | | | | |
| | | | | | | To: 29-8430 Morning Ride Circle | | | | | | | | | | |
| (8433) Morning Ride Ct | 0.08 | 270 | R | | | | | | | | NA | | | NA | | 05/20/2003 |
| | | | | | | From: 29-8430 Morning Ride Circle | | | | | | | | | | |
| | | | | | | To: Cul-de-Sac | | | | | | | | | | |
| (8434) Ashby Manor Pl | 0.09 | 90 | R | | | | | | | | NA | | | NA | | 05/19/2003 |
| | | | | | | From: 29-611 Telegraph Rd | | | | | | | | | | |
| | | | | | | To: Cul-de-Sac | | | | | | | | | | |
| (8435) Chadsworth Ct | 0.17 | 80 | R | | | | | | | | NA | | | NA | | 12/12/2014 |
| | | | | | | From: 29-684 Spring Hill Rd | | | | | | | | | | |
| | | | | | | To: Cul-de-Sac | | | | | | | | | | |

Virginia Department of Transportation
Traffic Engineering Division
2018
Annual Average Daily Traffic Volume Estimates By Section of Route
Fairfax Maintenance Area

| Route | Length | AADT | QA | 4Tire | Bus | -----Truck----- | | | | QC | K Factor | QK | Dir Factor | AAWDT | QW | Year |
|----------------------------|--------|------|----|-------|-----|--------------------------------|--------|--------|--------|----|-------------|----|---------------|-------|----|------------|
| | | | | | | 2Axle | 3+Axle | 1Trail | 2Trail | | | | | | | |
| Fairfax County | | | | | | | | | | | | | | | | |
| (8436) Justin Rd | 0.13 | 130 | R | | | From 29-8438 Old Vernon Ct | | | | | NA | | | NA | | 05/21/2003 |
| | | | | | | To 29-10114 Drews Ct | | | | | | | | | | |
| (8437) Purks Ct | 0.11 | 150 | R | | | From Cul-de-Sac | | | | | NA | | | NA | | 05/21/2003 |
| | | | | | | To 29-8436 Justin Rd | | | | | | | | | | |
| (8438) Old Vernon Ct | 0.20 | 250 | R | | | From Cul-de-Sac | | | | | NA | | | NA | | 05/21/2003 |
| | | | | | | To 29-623 Old Mt Vernon Rd | | | | | | | | | | |
| (8439) Mission Ct | 0.18 | 210 | R | | | From 29-611 Telegraph Rd | | | | | NA | | | NA | | 05/19/2003 |
| | | | | | | To Cul-de-Sac | | | | | | | | | | |
| (8440) Donegal Lane | 0.41 | 620 | R | | | From Cul-de-Sac | | | | | NA | | | NA | | 05/26/2015 |
| | | | | | | To 29-638 Rolling Rd | | | | | | | | | | |
| (8441) Water Pointe Lane | 0.32 | 190 | R | | | From 29-8682 Round Pebble Lane | | | | | NA | | | NA | | 05/21/2015 |
| | | | | | | To Cul-de-Sac | | | | | | | | | | |
| (8442) Ballyshannon Ct | 0.10 | 120 | R | | | From 29-8440 Donegal Lane | | | | | NA | | | NA | | 05/19/2003 |
| | | | | | | To Cul-de-Sac | | | | | | | | | | |
| (8443) Mullingar Ct | 0.06 | 110 | R | | | From Cul-de-Sac | | | | | NA | | | NA | | 05/19/2003 |
| | | | | | | To 29-8440 Donegal Lane | | | | | | | | | | |
| (8444) Water Pointe Circle | 0.05 | 70 | R | | | From 29-8441 Water Pointe Lane | | | | | NA | | | NA | | 12/12/2014 |
| | | | | | | To Cul-de-Sac | | | | | | | | | | |
| (8445) Anderson Lane | 0.15 | 30 | R | | | From US 1 Richmond Hwy | | | | | NA | | | NA | | 05/21/2015 |
| | | | | | | To Cul-de-Sac | | | | | | | | | | |
| (8446) Seatrend Way | 0.34 | 2400 | R | | | From End State Maintenance | | | | | NA | | | NA | | 04/07/2015 |
| | | | | | | To 29-644 Franconia Rd | | | | | | | | | | |
| (8446) Willowfield Way | 0.34 | 3000 | R | | | From 29-4105 Meriwether Lane | | | | | NA | | | NA | | 05/12/2003 |
| | | | | | | To Cul-de-Sac | | | | | | | | | | |
| (8446) | 0.14 | 100 | R | | | From Cul-de-Sac | | | | | NA | | | NA | | 12/12/2014 |
| | | | | | | To Cul-de-Sac | | | | | | | | | | |
| (8447) Timbercreek Trail | 0.18 | 70 | R | | | From 29-6235 Riva Ridge Dr | | | | | NA | | | NA | | 12/12/2014 |
| | | | | | | To Cul-de-Sac | | | | | | | | | | |
| (8448) Barbmor Ct | 0.24 | 340 | R | | | From 29-782 Westchester St | | | | | NA | | | NA | | 05/19/2003 |
| | | | | | | To Cul-de-Sac | | | | | | | | | | |
| (8449) Wherside St | 0.08 | 4900 | R | | | From 29-4009 Wherside St | | | | | NA | | | NA | | 05/26/2015 |
| | | | | | | To 29-611 Telegraph Rd | | | | | | | | | | |
| (8450) Fairfax Hunt Rd | 0.44 | 210 | R | | | From 29-612 Colchester Rd | | | | | NA | | | NA | | 05/27/2015 |
| | | | | | | To Cul-de-Sac | | | | | | | | | | |
| (8451) Stallion Chase Ct | 0.07 | 60 | R | | | From 29-8450 Fairfax Hunt Rd | | | | | NA | | | NA | | 12/12/2014 |
| | | | | | | To Cul-de-Sac | | | | | | | | | | |
| (8452) Saddle Horse Pl | 0.06 | 40 | R | | | From 29-8450 Fairfax Hunt Rd | | | | | NA | | | NA | | 12/12/2014 |
| | | | | | | To Cul-de-Sac | | | | | | | | | | |

Virginia Department of Transportation
Traffic Engineering Division
2018
Annual Average Daily Traffic Volume Estimates By Section of Route
Fairfax Maintenance Area

| Route | Length | AADT | QA | 4Tire | Bus | -----Truck----- | | | | QC | K Factor | QK | Dir Factor | AAWDT | QW | Year |
|------------------------------|--------|-------|-------------------------------------|-------|-----|-----------------|--------|--------|--------|----|-------------|----|---------------|-------|----|------------|
| | | | | | | 2Axle | 3+Axle | 1Trail | 2Trail | | | | | | | |
| Fairfax County | | | | | | | | | | | | | | | | |
| (8453) Fox Run | 0.09 | 110 | R | | | | | | | | NA | | | NA | | 12/12/2014 |
| | | | From: Cul-de-Sac | | | | | | | | | | | | | |
| | | | To: 29-8450 Fairfax Hunt Rd | | | | | | | | | | | | | |
| (8453) Fox Run | 0.12 | 140 | R | | | | | | | | NA | | | NA | | 08/27/2001 |
| | | | From: 29-8454 Fox Hunter Pl | | | | | | | | | | | | | |
| | | | To: Cul-de-Sac | | | | | | | | | | | | | |
| (8453) Fox Run | 0.09 | 45 | R | | | | | | | | NA | | | NA | | 12/12/2014 |
| | | | From: Cul-de-Sac | | | | | | | | | | | | | |
| | | | To: 29-8453 Fox Run | | | | | | | | | | | | | |
| (8454) Fox Hunter Pl | 0.06 | 70 | R | | | | | | | | NA | | | NA | | 08/27/2001 |
| | | | From: Cul-de-Sac | | | | | | | | | | | | | |
| | | | To: 29-8456 Blue Topaz Lane | | | | | | | | | | | | | |
| (8455) Goolsby Way | 0.13 | 60 | R | | | | | | | | NA | | | NA | | 05/28/2015 |
| | | | From: Dead End | | | | | | | | | | | | | |
| | | | To: Dead End | | | | | | | | | | | | | |
| (8456) Blue Topaz Lane | 0.42 | 170 | R | | | | | | | | NA | | | NA | | 11/19/2009 |
| | | | From: 29-620 Braddock Rd | | | | | | | | | | | | | |
| (8457) Willard Rd | 0.68 | 19000 | F | 94% | 2% | 2% | 0% | 1% | 0% | C | 0.105 | F | 0.689 | 20000 | F | 2018 |
| | | | From: 29-8460 Stonecroft Blvd | | | | | | | | | | | | | |
| | | | To: 29-661 Lee Rd | | | | | | | | | | | | | |
| (8457) Willard Rd | 0.29 | 38000 | F | 94% | 2% | 2% | 0% | 1% | 0% | F | 0.108 | F | 0.561 | 41000 | F | 2018 |
| | | | From: SR 28 Sully Rd; 29-6215 | | | | | | | | | | | | | |
| | | | To: 29-8457 Willard Rd | | | | | | | | | | | | | |
| (8458) Singer Ct | 0.08 | 1300 | R | | | | | | | | NA | | | NA | | 04/02/2003 |
| | | | From: Cul-de-Sac | | | | | | | | | | | | | |
| | | | To: 29-8457 Willard Rd | | | | | | | | | | | | | |
| (8459) Southgate Pl | 0.08 | 1700 | R | | | | | | | | NA | | | NA | | 04/02/2003 |
| | | | From: Cul-de-Sac | | | | | | | | | | | | | |
| | | | To: Dead End | | | | | | | | | | | | | |
| (8460) Stonecroft Blvd | 0.11 | 8300 | F | 96% | 1% | 0% | 1% | 1% | 0% | F | 0.098 | F | 0.648 | 8900 | F | 2018 |
| | | | From: 29-662 Westfields Blvd | | | | | | | | | | | | | |
| (8460) Stonecroft Blvd | 1.28 | 20000 | G | 96% | 1% | 0% | 1% | 1% | 0% | C | 0.094 | F | 0.839 | 22000 | G | 2018 |
| | | | From: 29-661 Old Lee Rd; Gap | | | | | | | | | | | | | |
| | | | To: Outlet Rd; Gap | | | | | | | | | | | | | |
| (8460) Stonecroft Blvd | 1.11 | 12000 | F | 96% | 1% | 0% | 1% | 1% | 0% | F | 0.111 | F | 0.581 | 13000 | F | 2018 |
| | | | From: US 50 Lee Jackson Hwy | | | | | | | | | | | | | |
| | | | To: Begin Loop | | | | | | | | | | | | | |
| (8461) Conference Center Dr | 2.24 | 15000 | G | | | | | | | | NA | | | 15000 | G | 2018 |
| | | | From: 29-661; 29-8457 | | | | | | | | | | | | | |
| (8462) Parkstone Dr | 0.25 | 1300 | R | | | | | | | | NA | | | NA | | 08/02/2001 |
| | | | From: Cul-de-Sac | | | | | | | | | | | | | |
| | | | To: 29-8461 Conference Center Dr | | | | | | | | | | | | | |
| (8463) High Grove Hills Lane | 0.06 | 260 | R | | | | | | | | NA | | | NA | | 04/14/2003 |
| | | | From: 29-6935 Northbourne Dr | | | | | | | | | | | | | |
| (8463) High Grove Hills Lane | 0.08 | 70 | R | | | | | | | | NA | | | NA | | 04/14/2003 |
| | | | From: 29-8464 Elliston Ct | | | | | | | | | | | | | |
| | | | To: Cul-de-Sac | | | | | | | | | | | | | |
| (8464) Elliston Ct | 0.05 | 60 | R | | | | | | | | NA | | | NA | | 04/14/2003 |
| | | | From: 29-8463 High Grove Hills Lane | | | | | | | | | | | | | |
| | | | To: Cul-de-Sac | | | | | | | | | | | | | |
| (8465) Fox Meadow Ct | 0.08 | 50 | R | | | | | | | | NA | | | NA | | 04/14/2003 |
| | | | From: Cul-de-Sac | | | | | | | | | | | | | |
| | | | To: 29-1211 Lamb St | | | | | | | | | | | | | |
| (8466) British Manor Ct | 0.12 | 120 | R | | | | | | | | NA | | | NA | | 04/14/2003 |
| | | | From: Cul-de-Sac | | | | | | | | | | | | | |
| | | | To: 29-3738 Doyle Lane | | | | | | | | | | | | | |

Virginia Department of Transportation
Traffic Engineering Division
2018
Annual Average Daily Traffic Volume Estimates By Section of Route
Fairfax Maintenance Area

| Route | Length | AADT | QA | 4Tire | Bus | -----Truck----- | | | | QC | K Factor | QK | Dir Factor | AAWDT | QW | Year |
|---------------------------|--------|------|----|-------|-----|-----------------|--------|--------|--------|----|-------------|----|---------------|-------|----|------------|
| | | | | | | 2Axle | 3+Axle | 1Trail | 2Trail | | | | | | | |
| Fairfax County | | | | | | | | | | | | | | | | |
| (8467) Heathrow Lane | 0.16 | 520 | R | | | | | | | | NA | | NA | | | 05/26/2015 |
| | | | | | | | | | | | | | | | | |
| (8467) Heathrow Lane | 0.10 | 420 | R | | | | | | | | NA | | NA | | | 04/14/2003 |
| | | | | | | | | | | | | | | | | |
| (8467) Heathrow Lane | 0.06 | 60 | R | | | | | | | | NA | | NA | | | 04/14/2003 |
| | | | | | | | | | | | | | | | | |
| (8468) Highbourne Lane | 0.06 | 260 | R | | | | | | | | NA | | NA | | | 04/14/2003 |
| | | | | | | | | | | | | | | | | |
| (8468) Highbourne Lane | 0.15 | 170 | R | | | | | | | | NA | | NA | | | 04/14/2003 |
| | | | | | | | | | | | | | | | | |
| (8469) Portage Pl | 0.09 | 80 | R | | | | | | | | NA | | NA | | | 04/14/2003 |
| | | | | | | | | | | | | | | | | |
| (8469) Portage Pl | 0.07 | 90 | R | | | | | | | | NA | | NA | | | 04/14/2003 |
| | | | | | | | | | | | | | | | | |
| (8470) Country Ridge Lane | 0.21 | 90 | R | | | | | | | | NA | | NA | | | 05/26/2015 |
| | | | | | | | | | | | | | | | | |
| (8471) Blair Ridge Rd | 0.06 | 40 | R | | | | | | | | NA | | NA | | | 12/12/2014 |
| | | | | | | | | | | | | | | | | |
| (8471) Blair Ridge Rd | 0.19 | 550 | R | | | | | | | | NA | | NA | | | 05/15/2002 |
| | | | | | | | | | | | | | | | | |
| (8472) Ridgewell Ct | 0.07 | 30 | R | | | | | | | | NA | | NA | | | 12/12/2014 |
| | | | | | | | | | | | | | | | | |
| (8473) Ladues End Lane | 0.31 | 80 | R | | | | | | | | NA | | NA | | | 05/26/2015 |
| | | | | | | | | | | | | | | | | |
| (8474) | 0.18 | NA | | | | | | | | | NA | | NA | | | |
| | | | | | | | | | | | | | | | | |
| (8475) Little Ox Rd | 1.56 | 360 | R | | | | | | | | NA | | NA | | | 11/23/2009 |
| | | | | | | | | | | | | | | | | |
| (8476) Hamlet Hill Ct | 0.09 | 120 | R | | | | | | | | NA | | NA | | | 08/06/2001 |
| | | | | | | | | | | | | | | | | |
| (8477) Ashleigh Ct | 0.09 | 110 | R | | | | | | | | NA | | NA | | | 08/06/2001 |
| | | | | | | | | | | | | | | | | |
| (8478) Heatherford Pl | 0.13 | 380 | R | | | | | | | | NA | | NA | | | 08/07/2001 |
| | | | | | | | | | | | | | | | | |
| (8478) Heatherford Pl | 0.14 | 420 | R | | | | | | | | NA | | NA | | | 08/07/2001 |
| | | | | | | | | | | | | | | | | |
| (8479) Heatherford Ct | 0.07 | 100 | R | | | | | | | | NA | | NA | | | 08/06/2001 |
| | | | | | | | | | | | | | | | | |
| (8480) Chalkstone Way | 0.18 | 230 | R | | | | | | | | NA | | NA | | | 08/07/2001 |
| | | | | | | | | | | | | | | | | |

Virginia Department of Transportation
Traffic Engineering Division
2018
Annual Average Daily Traffic Volume Estimates By Section of Route
Fairfax Maintenance Area

| Route | Length | AADT | QA | 4Tire | Bus | -----Truck----- | | | | QC | K Factor | QK | Dir Factor | AAWDT | QW | Year |
|---------------------------|--------|------|----|-------|-----|-----------------|--------|--------|--------|----|-------------|----|---------------|-------|----|------------|
| | | | | | | 2Axle | 3+Axle | 1Trail | 2Trail | | | | | | | |
| Fairfax County | | | | | | | | | | | | | | | | |
| (8481) Chalkstone Ct | 0.06 | 110 | R | | | | | | | | NA | | | NA | | 08/07/2001 |
| | | | | | | | | | | | | | | | | |
| (8482) Ashton Oaks Dr | 0.23 | 460 | R | | | | | | | | NA | | | NA | | 08/07/2001 |
| | | | | | | | | | | | | | | | | |
| (8483) Brandermill Ct | 0.07 | 90 | R | | | | | | | | NA | | | NA | | 08/06/2001 |
| | | | | | | | | | | | | | | | | |
| (8484) Ashton Oaks Ct | 0.10 | 110 | R | | | | | | | | NA | | | NA | | 08/06/2001 |
| | | | | | | | | | | | | | | | | |
| (8485) Honey Brook Ct | 0.06 | 80 | R | | | | | | | | NA | | | NA | | 08/06/2001 |
| | | | | | | | | | | | | | | | | |
| (8487) Hamlet Hill Way | 0.06 | 440 | R | | | | | | | | NA | | | NA | | 08/07/2001 |
| | | | | | | | | | | | | | | | | |
| (8487) Hamlet Hill Way | 0.05 | 90 | R | | | | | | | | NA | | | NA | | 08/06/2001 |
| | | | | | | | | | | | | | | | | |
| (8488) Kentstone Way | 0.07 | 860 | R | | | | | | | | NA | | | NA | | 08/07/2001 |
| | | | | | | | | | | | | | | | | |
| (8489) Chestermill Dr | 0.22 | 300 | R | | | | | | | | NA | | | NA | | 08/06/2001 |
| | | | | | | | | | | | | | | | | |
| (8489) Chestermill Ct | 0.06 | 70 | R | | | | | | | | NA | | | NA | | 12/12/2014 |
| | | | | | | | | | | | | | | | | |
| (8490) Braddock Farms Way | 0.18 | 460 | R | | | | | | | | NA | | | NA | | 08/08/2001 |
| | | | | | | | | | | | | | | | | |
| (8491) Braddock Farms Ct | 0.13 | 110 | R | | | | | | | | NA | | | NA | | 08/06/2001 |
| | | | | | | | | | | | | | | | | |
| (8492) Old Plains Rd | 0.10 | 500 | R | | | | | | | | NA | | | NA | | 05/15/2002 |
| | | | | | | | | | | | | | | | | |
| (8493) Freehill Lane | 0.25 | 410 | R | | | | | | | | NA | | | NA | | 05/15/2002 |
| | | | | | | | | | | | | | | | | |
| (8494) Plow Ct | 0.07 | 130 | R | | | | | | | | NA | | | NA | | 08/06/2001 |
| | | | | | | | | | | | | | | | | |
| (8495) Anvil Ct | 0.14 | 190 | R | | | | | | | | NA | | | NA | | 08/06/2001 |
| | | | | | | | | | | | | | | | | |
| (8496) Lake Normandy Ct | 0.13 | 200 | R | | | | | | | | NA | | | NA | | 08/06/2001 |
| | | | | | | | | | | | | | | | | |
| (8497) Lake Normandy Lane | 0.28 | 1200 | R | | | | | | | | NA | | | NA | | 08/07/2001 |
| | | | | | | | | | | | | | | | | |
| (8498) Harrow Lane | 0.21 | 290 | R | | | | | | | | NA | | | NA | | 08/06/2001 |
| | | | | | | | | | | | | | | | | |

Virginia Department of Transportation
Traffic Engineering Division
2018
Annual Average Daily Traffic Volume Estimates By Section of Route
Fairfax Maintenance Area

| Route | Length | AADT | QA | 4Tire | Bus | -----Truck----- | | | | QC | K Factor | QK | Dir Factor | AAWDT | QW | Year |
|---------------------------|--------|------|----|-------|-----|---------------------------------|--------|--------|--------|----|-------------|----|---------------|-------|----|------------|
| | | | | | | 2Axle | 3+Axle | 1Trail | 2Trail | | | | | | | |
| Fairfax County | | | | | | | | | | | | | | | | |
| (8499) Tractor Lane | 0.37 | 710 | R | | | From: 29-7886 Ashleigh Rd | | | | | NA | | NA | | | 08/07/2001 |
| | | | | | | To: Dead End | | | | | | | | | | |
| (8500) Landmark Mews Dr | 0.08 | 100 | R | | | From: Dead End | | | | | NA | | NA | | | 05/28/2015 |
| | | | | | | To: WCL Alexandria | | | | | | | | | | |
| (8501) Stephanie Marie Dr | 0.08 | 210 | R | | | From: Dead End | | | | | NA | | NA | | | 05/14/2002 |
| | | | | | | To: 29-695; 29-3227 | | | | | | | | | | |
| (8502) Fountain Dr | 0.42 | 6500 | R | | | From: 29-6363 New Dominion Pkwy | | | | | NA | | NA | | | 03/09/2009 |
| | | | | | | To: 29-606 Baron Cameron Ave | | | | | | | | | | |
| (8503) Aldbury Ct | 0.07 | 90 | R | | | From: Cul-de-Sac | | | | | NA | | NA | | | 12/12/2014 |
| | | | | | | To: 29-8061 Aldbury Way | | | | | | | | | | |
| (8504) | 0.09 | 60 | R | | | From: 29-840 Maury Rd | | | | | NA | | NA | | | 12/12/2014 |
| | | | | | | To: Cove Rd | | | | | | | | | | |
| (8505) Holly Bush Way | 0.09 | 500 | R | | | From: 29-3487 Hillsman St | | | | | NA | | NA | | | 06/18/2002 |
| | | | | | | To: 29-8506 Holly Manor Dr | | | | | | | | | | |
| (8506) Holly Manor Dr | 0.39 | 160 | R | | | From: Cul-de-Sac | | | | | NA | | NA | | | 06/18/2002 |
| | | | | | | To: 29-703 Shreve Rd | | | | | | | | | | |
| (8507) Bent Oak Ct | 0.06 | 60 | R | | | From: 29-8506 Holly Manor Dr | | | | | NA | | NA | | | 12/12/2014 |
| | | | | | | To: Cul-de-Sac | | | | | | | | | | |
| (8508) Upland Woods Dr | 0.07 | 80 | R | | | From: 29-887 Upland Dr | | | | | NA | | NA | | | 05/19/2003 |
| | | | | | | To: Cul-de-Sac | | | | | | | | | | |
| (8509) Outpost Ct | 0.15 | 140 | R | | | From: 29-8416 Picket Oaks Rd | | | | | NA | | NA | | | 12/12/2014 |
| | | | | | | To: Cul-de-Sac | | | | | | | | | | |
| (8510) Tiffin Ct | 0.05 | 30 | R | | | From: Cul-de-Sac | | | | | NA | | NA | | | 09/07/2001 |
| | | | | | | To: SR 123 Ox Rd | | | | | | | | | | |
| (8511) Averett Dr | 0.18 | 90 | R | | | From: Cul-de-Sac | | | | | NA | | NA | | | 09/07/2001 |
| | | | | | | To: SR 123 Ox Rd | | | | | | | | | | |
| (8512) Oak Chase Circle | 0.72 | 290 | R | | | From: Dead End | | | | | NA | | NA | | | 04/23/2003 |
| | | | | | | To: 29-8516 Cross Oaks Lane | | | | | | | | | | |
| (8512) Oak Chase Circle | 0.09 | 590 | R | | | From: 29-8515 Oak Chase Ct | | | | | NA | | NA | | | 04/23/2003 |
| | | | | | | To: 29-8514 Forest Shadow Way | | | | | | | | | | |
| (8512) Oak Chase Circle | 0.05 | 720 | R | | | From: 29-8513 Autumn Oak Ct | | | | | NA | | NA | | | 04/23/2003 |
| | | | | | | To: 29-600 Silverbrook Rd | | | | | | | | | | |
| (8513) Autumn Oak Ct | 0.10 | 120 | R | | | From: 29-8512 Oak Chase Circle | | | | | NA | | NA | | | 04/23/2003 |
| | | | | | | To: Cul-de-Sac | | | | | | | | | | |
| (8514) Forest Shadow Way | 0.07 | 90 | R | | | From: 29-8512 Oak Chase Circle | | | | | NA | | NA | | | 04/23/2003 |
| | | | | | | To: Cul-de-Sac | | | | | | | | | | |

Virginia Department of Transportation
Traffic Engineering Division
2018
Annual Average Daily Traffic Volume Estimates By Section of Route
Fairfax Maintenance Area

| Route | Length | AADT | QA | 4Tire | Bus | -----Truck----- | | | | QC | K Factor | QK | Dir Factor | AAWDT | QW | Year |
|----------------------------|--------|------|----|-------|-----|-----------------|--------|--------|--------|----|-------------|----|---------------|-------|----|------------|
| | | | | | | 2Axle | 3+Axle | 1Trail | 2Trail | | | | | | | |
| Fairfax County | | | | | | | | | | | | | | | | |
| (8515) Oak Chase Ct | 0.08 | 120 | R | | | | | | | | NA | | | NA | | 04/23/2003 |
| | | | | | | | | | | | | | | | | |
| | | | | | | | | | | | | | | | | |
| (8516) Cross Oaks Lane | 0.24 | 400 | R | | | | | | | | NA | | | NA | | 04/23/2003 |
| | | | | | | | | | | | | | | | | |
| | | | | | | | | | | | | | | | | |
| (8517) Cross Oaks Ct | 0.10 | 90 | R | | | | | | | | NA | | | NA | | 04/23/2003 |
| | | | | | | | | | | | | | | | | |
| | | | | | | | | | | | | | | | | |
| (8518) Oak Brook Lane | 0.17 | 270 | R | | | | | | | | NA | | | NA | | 04/23/2003 |
| | | | | | | | | | | | | | | | | |
| | | | | | | | | | | | | | | | | |
| (8519) White Willow Ct | 0.16 | 340 | R | | | | | | | | NA | | | NA | | 05/14/2003 |
| | | | | | | | | | | | | | | | | |
| | | | | | | | | | | | | | | | | |
| (8520) Spout Lane | 0.10 | 100 | R | | | | | | | | NA | | | NA | | 11/07/2001 |
| | | | | | | | | | | | | | | | | |
| | | | | | | | | | | | | | | | | |
| (8521) Old Stone Fence Rd | 0.13 | 20 | R | | | | | | | | NA | | | NA | | 11/07/2001 |
| | | | | | | | | | | | | | | | | |
| | | | | | | | | | | | | | | | | |
| (8521) Old Stone Fence Rd | 0.05 | 160 | R | | | | | | | | NA | | | NA | | 11/07/2001 |
| | | | | | | | | | | | | | | | | |
| | | | | | | | | | | | | | | | | |
| (8522) Cumbertree Ct | 0.06 | 110 | R | | | | | | | | NA | | | NA | | 05/01/2003 |
| | | | | | | | | | | | | | | | | |
| | | | | | | | | | | | | | | | | |
| (8523) Royal Azalea Ct | 0.07 | 150 | R | | | | | | | | NA | | | NA | | 12/03/2001 |
| | | | | | | | | | | | | | | | | |
| | | | | | | | | | | | | | | | | |
| (8524) Mountain Ash Way | 0.10 | 170 | R | | | | | | | | NA | | | NA | | 05/01/2003 |
| | | | | | | | | | | | | | | | | |
| | | | | | | | | | | | | | | | | |
| (8525) Mountain Ash Dr | 0.38 | 600 | R | | | | | | | | NA | | | NA | | 05/01/2003 |
| | | | | | | | | | | | | | | | | |
| | | | | | | | | | | | | | | | | |
| (8526) Blue Spring Dr | 0.17 | 2000 | F | 99% | 0% | 1% | 0% | 0% | 0% | C | 0.196 | F | 0.875 | 2200 | F | 2018 |
| | | | | | | | | | | | | | | | | |
| | | | | | | | | | | | | | | | | |
| (8527) Lafayette Center Dr | 0.24 | 1100 | R | | | | | | | | NA | | | NA | | 04/12/2003 |
| | | | | | | | | | | | | | | | | |
| | | | | | | | | | | | | | | | | |
| (8527) Lafayette Center Dr | 0.15 | 910 | R | | | | | | | | NA | | | NA | | 04/17/2003 |
| | | | | | | | | | | | | | | | | |
| | | | | | | | | | | | | | | | | |
| (8527) Lafayette Center Dr | 0.13 | 2100 | R | | | | | | | | NA | | | NA | | 04/17/2003 |
| | | | | | | | | | | | | | | | | |
| | | | | | | | | | | | | | | | | |
| (8527) Lafayette Center Dr | 0.50 | 250 | R | | | | | | | | NA | | | NA | | 04/17/2003 |
| | | | | | | | | | | | | | | | | |
| | | | | | | | | | | | | | | | | |
| (8528) Enterprise Ct | 0.07 | 1300 | R | | | | | | | | NA | | | NA | | 04/14/2003 |
| | | | | | | | | | | | | | | | | |
| | | | | | | | | | | | | | | | | |
| (8529) Technology Ct | 0.08 | 320 | R | | | | | | | | NA | | | NA | | 04/17/2003 |
| | | | | | | | | | | | | | | | | |
| | | | | | | | | | | | | | | | | |
| (8530) Stone Mountain Ct | 0.14 | 130 | R | | | | | | | | NA | | | NA | | 12/12/2014 |
| | | | | | | | | | | | | | | | | |
| | | | | | | | | | | | | | | | | |

Virginia Department of Transportation
 Traffic Engineering Division
 2018
 Annual Average Daily Traffic Volume Estimates By Section of Route
 Fairfax Maintenance Area

| Route | Length | AADT | QA | 4Tire | Bus | -----Truck----- | | | | QC | K Factor | QK | Dir Factor | AAWDT | QW | Year |
|-------------------------|--------|------|----|-------|-----|-------------------------------|--------|--------|--------|----|-------------|----|---------------|-------|----|------------|
| | | | | | | 2Axle | 3+Axle | 1Trail | 2Trail | | | | | | | |
| Fairfax County | | | | | | | | | | | | | | | | |
| (8531) Terrymill Dr | 0.43 | 660 | R | | | From 29-7834 Rock Ridge Rd | | | | | NA | | NA | | | 07/14/2005 |
| | | | | | | To 29-6251 Powells Tavern Pl | | | | | | | | | | |
| (8533) Hawks Nest Ct | 0.06 | 70 | R | | | From Cul-de-Sac | | | | | NA | | NA | | | 12/12/2014 |
| | | | | | | To 29-7834 Rock Ridge Rd | | | | | | | | | | |
| (8534) Fishers Mill Ct | 0.09 | 110 | R | | | From Cul-de-Sac | | | | | NA | | NA | | | 12/12/2014 |
| | | | | | | To 29-8531 Terrymill Dr | | | | | | | | | | |
| (8535) Rock Ridge Ct | 0.11 | 100 | R | | | From 29-7834 Rock Ridge Rd | | | | | NA | | NA | | | 12/12/2014 |
| | | | | | | To Cul-de-Sac | | | | | | | | | | |
| (8536) Iron Forge Rd | 0.08 | 1600 | R | | | From 29-666 Monroe St | | | | | NA | | NA | | | 05/26/2015 |
| | | | | | | To 29-8537 Farmsted Ct | | | | | | | | | | |
| (8536) Iron Forge Rd | 0.03 | 2100 | R | | | From 29-8537 Farmsted Ct | | | | | NA | | NA | | | 08/02/2005 |
| | | | | | | To 29-8538 Anvil Pl | | | | | | | | | | |
| (8536) Iron Forge Rd | 0.20 | 1400 | R | | | From 29-8538 Anvil Pl | | | | | NA | | NA | | | 08/02/2005 |
| | | | | | | To 29-8539 Weather Vane Way | | | | | | | | | | |
| (8536) Iron Forge Rd | 0.05 | 900 | R | | | From 29-8539 Weather Vane Way | | | | | NA | | NA | | | 08/02/2005 |
| | | | | | | To 29-8540 Weathered Oak Ct | | | | | | | | | | |
| (8536) Iron Forge Rd | 0.05 | 680 | R | | | From 29-8540 Weathered Oak Ct | | | | | NA | | NA | | | 08/02/2005 |
| | | | | | | To 29-8541 Stable Brook Way | | | | | | | | | | |
| (8536) Iron Forge Rd | 0.21 | 300 | R | | | From 29-8541 Stable Brook Way | | | | | NA | | NA | | | 08/02/2005 |
| | | | | | | To Cul-de-Sac | | | | | | | | | | |
| (8537) Farmsted Ct | 0.11 | 140 | R | | | From Cul-de-Sac | | | | | NA | | NA | | | 12/12/2014 |
| | | | | | | To 29-8536 Iron Forge Rd | | | | | | | | | | |
| (8538) Anvil Pl | 0.09 | 80 | R | | | From 29-8536 Iron Forge Rd | | | | | NA | | NA | | | 12/12/2014 |
| | | | | | | To Cul-de-Sac | | | | | | | | | | |
| (8539) Weather Vane Way | 0.09 | 80 | R | | | From 29-8536 Iron Forge Rd | | | | | NA | | NA | | | 12/12/2014 |
| | | | | | | To Cul-de-Sac | | | | | | | | | | |
| (8540) Weathered Oak Ct | 0.08 | 90 | R | | | From 29-8536 Iron Forge Rd | | | | | NA | | NA | | | 12/12/2014 |
| | | | | | | To Cul-de-Sac | | | | | | | | | | |
| (8541) Stable Brook Way | 0.09 | 100 | R | | | From Cul-de-Sac | | | | | NA | | NA | | | 12/12/2014 |
| | | | | | | To 29-8542 Silver Spur Ct | | | | | | | | | | |
| (8541) Stable Brook Way | 0.10 | 250 | R | | | From 29-8542 Silver Spur Ct | | | | | NA | | NA | | | 05/21/2015 |
| | | | | | | To 29-8536 Iron Forge Rd | | | | | | | | | | |
| (8542) Silver Spur Ct | 0.08 | 100 | R | | | From 29-8541 Stable Brook Way | | | | | NA | | NA | | | 12/12/2014 |
| | | | | | | To Cul-de-Sac | | | | | | | | | | |
| (8543) Curved Iron Rd | 0.11 | 400 | R | | | From Cul-de-Sac | | | | | NA | | NA | | | 04/29/2002 |
| | | | | | | To 29-8546 Halterbreak Ct | | | | | | | | | | |
| (8543) Curved Iron Rd | 0.05 | 300 | R | | | From 29-8546 Halterbreak Ct | | | | | NA | | NA | | | 04/29/2002 |
| | | | | | | To 29-8536 Iron Forge Rd | | | | | | | | | | |
| (8543) Curved Iron Rd | 0.09 | 200 | R | | | From 29-8536 Iron Forge Rd | | | | | NA | | NA | | | 04/29/2002 |
| | | | | | | To 29-8544 Barnside Ct | | | | | | | | | | |
| (8543) Curved Iron Rd | 0.05 | 180 | R | | | From 29-8544 Barnside Ct | | | | | NA | | NA | | | 1997 |
| | | | | | | To 29-8545 Branding Iron Ct | | | | | | | | | | |

Virginia Department of Transportation
Traffic Engineering Division
2018
Annual Average Daily Traffic Volume Estimates By Section of Route
Fairfax Maintenance Area

| Route | Length | AADT | QA | 4Tire | Bus | -----Truck----- | | | | QC | K Factor | QK | Dir Factor | AAWDT | QW | Year |
|-------------------------------|--------|------|----|-------|-----|-----------------|--------|--------|--------|----|-------------|----|---------------|-------|----|------------|
| | | | | | | 2Axle | 3+Axle | 1Trail | 2Trail | | | | | | | |
| Fairfax County | | | | | | | | | | | | | | | | |
| (8543) Curved Iron Rd | 0.05 | 240 | R | | | | | | | | NA | | | NA | | 05/26/2015 |
| | | | | | | | | | | | | | | | | |
| | | | | | | | | | | | | | | | | |
| (8544) Barnside Ct | 0.05 | 60 | R | | | | | | | | NA | | | NA | | 12/12/2014 |
| | | | | | | | | | | | | | | | | |
| | | | | | | | | | | | | | | | | |
| (8545) Branding Iron Ct | 0.09 | 90 | R | | | | | | | | NA | | | NA | | 12/12/2014 |
| | | | | | | | | | | | | | | | | |
| | | | | | | | | | | | | | | | | |
| (8546) Halterbreak Ct | 0.12 | 200 | R | | | | | | | | NA | | | NA | | 04/28/2002 |
| | | | | | | | | | | | | | | | | |
| | | | | | | | | | | | | | | | | |
| (8547) Pleasantree Ct | 0.14 | 400 | R | | | | | | | | NA | | | NA | | 04/29/2002 |
| | | | | | | | | | | | | | | | | |
| | | | | | | | | | | | | | | | | |
| (8548) Ashburton Manor Dr | 0.24 | 1200 | R | | | | | | | | NA | | | NA | | 04/29/2002 |
| | | | | | | | | | | | | | | | | |
| | | | | | | | | | | | | | | | | |
| (8549) Forestville Meadows Dr | 0.08 | 70 | R | | | | | | | | NA | | | NA | | 04/15/2002 |
| | | | | | | | | | | | | | | | | |
| | | | | | | | | | | | | | | | | |
| (8549) Forestville Meadows Dr | 0.24 | 200 | R | | | | | | | | NA | | | NA | | 09/19/2005 |
| | | | | | | | | | | | | | | | | |
| | | | | | | | | | | | | | | | | |
| (8549) Forestville Meadows Dr | 0.20 | 60 | R | | | | | | | | NA | | | NA | | 12/12/2014 |
| | | | | | | | | | | | | | | | | |
| | | | | | | | | | | | | | | | | |
| (8550) Surrey House Way | 0.69 | 1200 | R | | | | | | | | NA | | | NA | | 04/17/2003 |
| | | | | | | | | | | | | | | | | |
| | | | | | | | | | | | | | | | | |
| (8551) Sherman Oaks Ct | 0.07 | 60 | R | | | | | | | | NA | | | NA | | 12/12/2014 |
| | | | | | | | | | | | | | | | | |
| | | | | | | | | | | | | | | | | |
| (8552) Smithhaven Pl | 0.15 | 620 | R | | | | | | | | NA | | | NA | | 04/15/2003 |
| | | | | | | | | | | | | | | | | |
| | | | | | | | | | | | | | | | | |
| (8553) Snowhill Lane | 0.28 | 610 | R | | | | | | | | NA | | | NA | | 04/15/2003 |
| | | | | | | | | | | | | | | | | |
| | | | | | | | | | | | | | | | | |
| (8554) Snowhill Ct | 0.10 | 120 | R | | | | | | | | NA | | | NA | | 04/15/2003 |
| | | | | | | | | | | | | | | | | |
| | | | | | | | | | | | | | | | | |
| (8555) Point Circle | 0.11 | 130 | R | | | | | | | | NA | | | NA | | 12/12/2014 |
| | | | | | | | | | | | | | | | | |
| | | | | | | | | | | | | | | | | |
| (8556) Point Ct | 0.07 | 70 | R | | | | | | | | NA | | | NA | | 12/12/2014 |
| | | | | | | | | | | | | | | | | |
| | | | | | | | | | | | | | | | | |
| (8557) Ridgemont Dr | 0.14 | 510 | R | | | | | | | | NA | | | NA | | 05/26/2015 |
| | | | | | | | | | | | | | | | | |
| | | | | | | | | | | | | | | | | |
| (8558) Cedarhurst Ct | 0.12 | 130 | R | | | | | | | | NA | | | NA | | 12/12/2014 |
| | | | | | | | | | | | | | | | | |
| | | | | | | | | | | | | | | | | |
| (8559) Hanna Ct | 0.08 | 120 | R | | | | | | | | NA | | | NA | | 04/09/2003 |
| | | | | | | | | | | | | | | | | |
| | | | | | | | | | | | | | | | | |

Virginia Department of Transportation
Traffic Engineering Division
2018
Annual Average Daily Traffic Volume Estimates By Section of Route
Fairfax Maintenance Area

| Route | Length | AADT | QA | 4Tire | Bus | -----Truck----- | | | | QC | K Factor | QK | Dir Factor | AAWDT | QW | Year |
|---------------------------|--------|------|----|-------|-----|-----------------|--------|--------|--------|----|-------------|----|---------------|-------|----|------------|
| | | | | | | 2Axle | 3+Axle | 1Trail | 2Trail | | | | | | | |
| Fairfax County | | | | | | | | | | | | | | | | |
| (8560) North Slope St | 0.27 | 310 | R | | | | | | | | NA | | NA | | | 08/01/2001 |
| | | | | | | | | | | | | | | | | |
| (8560) North Slope St | 0.14 | 1000 | R | | | | | | | | NA | | NA | | | 08/01/2001 |
| | | | | | | | | | | | | | | | | |
| (8561) Affinity Ct | 0.07 | 160 | R | | | | | | | | NA | | NA | | | 07/31/2001 |
| | | | | | | | | | | | | | | | | |
| (8562) Caliper Ct | 0.10 | 220 | R | | | | | | | | NA | | NA | | | 08/01/2001 |
| | | | | | | | | | | | | | | | | |
| (8563) Gordon Dr | 0.05 | 100 | R | | | | | | | | NA | | NA | | | 08/01/2001 |
| | | | | | | | | | | | | | | | | |
| (8564) Fernbrook Dr | 0.22 | 600 | R | | | | | | | | NA | | NA | | | 05/05/2003 |
| | | | | | | | | | | | | | | | | |
| (8565) Fernbrook Ct | 0.06 | 70 | R | | | | | | | | NA | | NA | | | 05/05/2003 |
| | | | | | | | | | | | | | | | | |
| (8566) Martins Hundred Dr | 0.20 | 2600 | R | | | | | | | | NA | | NA | | | 04/15/2003 |
| | | | | | | | | | | | | | | | | |
| (8567) Waters Creek Dr | 0.22 | 220 | R | | | | | | | | NA | | NA | | | 04/15/2003 |
| | | | | | | | | | | | | | | | | |
| (8568) Oakengate Way | 0.12 | 300 | R | | | | | | | | NA | | NA | | | 06/02/2003 |
| | | | | | | | | | | | | | | | | |
| (8569) Ridge Haven Ct | 0.10 | 180 | R | | | | | | | | NA | | NA | | | 06/02/2003 |
| | | | | | | | | | | | | | | | | |
| (8570) Stillfield Pl | 0.16 | 3600 | R | | | | | | | | NA | | NA | | | 08/01/2001 |
| | | | | | | | | | | | | | | | | |
| (8570) Stillfield Pl | 0.05 | 1600 | R | | | | | | | | NA | | NA | | | 04/08/2003 |
| | | | | | | | | | | | | | | | | |
| (8570) Stillfield Pl | 0.04 | 1400 | R | | | | | | | | NA | | NA | | | 04/08/2003 |
| | | | | | | | | | | | | | | | | |
| (8570) Stillfield Pl | 0.03 | 1300 | R | | | | | | | | NA | | NA | | | 04/08/2003 |
| | | | | | | | | | | | | | | | | |
| (8570) Stillfield Pl | 0.09 | 1300 | R | | | | | | | | NA | | NA | | | 04/08/2003 |
| | | | | | | | | | | | | | | | | |
| (8570) Stillfield Pl | 0.16 | 1000 | R | | | | | | | | NA | | NA | | | 04/08/2003 |
| | | | | | | | | | | | | | | | | |
| (8570) Stillfield Pl | 0.07 | 950 | R | | | | | | | | NA | | NA | | | 04/08/2003 |
| | | | | | | | | | | | | | | | | |
| (8570) Stillfield Pl | 0.16 | 580 | R | | | | | | | | NA | | NA | | | 04/08/2003 |
| | | | | | | | | | | | | | | | | |
| (8570) Stillfield Pl | 0.47 | 130 | R | | | | | | | | NA | | NA | | | 05/26/2015 |
| | | | | | | | | | | | | | | | | |
| (8571) Jordans Journey Dr | 0.41 | 300 | R | | | | | | | | NA | | NA | | | 05/26/2015 |
| | | | | | | | | | | | | | | | | |

Virginia Department of Transportation
Traffic Engineering Division
2018
Annual Average Daily Traffic Volume Estimates By Section of Route
Fairfax Maintenance Area

| Route | Length | AADT | QA | 4Tire | Bus | -----Truck----- | | | | QC | K Factor | QK | Dir Factor | AAWDT | QW | Year |
|-------------------------------|--------|------|----|-------|-----|-----------------|-------------------------------------|--------|--------|----|-------------|----|---------------|-------|----|------------|
| | | | | | | 2Axle | 3+Axle | 1Trail | 2Trail | | | | | | | |
| Fairfax County | | | | | | | | | | | | | | | | |
| (8572) Stillfield Ct | 0.09 | 80 | R | | | | From: 29-8570 Stillfield Pl | | | | NA | | | NA | | 12/12/2014 |
| | | | | | | | To: Cul-de-Sac | | | | | | | | | |
| (8573) Whitechapel Ct | 0.13 | 110 | R | | | | From: Cul-de-Sac | | | | NA | | | NA | | 12/12/2014 |
| | | | | | | | To: 29-8570 Stillfield Pl | | | | | | | | | |
| (8574) Worth Ct | 0.06 | 70 | R | | | | From: Cul-de-Sac | | | | NA | | | NA | | 04/08/2003 |
| | | | | | | | To: 29-8570 Stillfield Pl | | | | | | | | | |
| (8575) Lee Forest Path | 0.14 | 140 | R | | | | From: Cul-de-Sac | | | | NA | | | NA | | 04/08/2003 |
| | | | | | | | To: 29-8570 Stillfield Pl | | | | | | | NA | | 12/12/2014 |
| (8575) Lee Forest Path | 0.06 | 80 | R | | | | From: 29-8570 Stillfield Pl | | | | NA | | | NA | | 12/12/2014 |
| | | | | | | | To: Cul-de-Sac | | | | | | | | | |
| (8576) Welton Dr | 0.05 | 240 | R | | | | From: 29-8570 Stillfield Pl | | | | NA | | | NA | | 04/08/2003 |
| | | | | | | | To: 29-8577 Welton Ct | | | | | | | NA | | 04/08/2003 |
| (8576) Welton Dr | 0.14 | 170 | R | | | | From: 29-8577 Welton Ct | | | | NA | | | NA | | 04/08/2003 |
| | | | | | | | To: Cul-de-Sac | | | | | | | | | |
| (8577) Welton Ct | 0.05 | 70 | R | | | | From: Cul-de-Sac | | | | NA | | | NA | | 04/08/2003 |
| | | | | | | | To: 29-8576 Welton Dr | | | | | | | | | |
| (8578) Martins Brandon Wy | 0.12 | 170 | R | | | | From: 29-8570 Stillfield Pl | | | | NA | | | NA | | 04/08/2003 |
| | | | | | | | To: Cul-de-Sac | | | | | | | | | |
| (8579) Farnam Cl | 0.07 | 80 | R | | | | From: Cul-de-Sac | | | | NA | | | NA | | 04/08/2003 |
| | | | | | | | To: 29-8570 Stillfield Pl | | | | | | | | | |
| (8580) Meherrin Ct | 0.19 | 150 | R | | | | From: Cul-de-Sac | | | | NA | | | NA | | 12/12/2014 |
| | | | | | | | To: 29-609 Pleasant Valley Rd | | | | | | | NA | | 05/26/2015 |
| (8580) Meherrin Dr | 0.13 | 2100 | R | | | | From: 29-609 Pleasant Valley Rd | | | | NA | | | NA | | 05/26/2015 |
| | | | | | | | To: 29-8582 Gristmill Square Lane | | | | | | | NA | | 04/08/2003 |
| (8580) Meherrin Dr | 0.19 | 1800 | R | | | | From: 29-8582 Gristmill Square Lane | | | | NA | | | NA | | 04/08/2003 |
| | | | | | | | To: 29-8585 Trillium House Lane | | | | | | | NA | | 04/08/2003 |
| (8580) Meherrin Dr | 0.53 | 380 | R | | | | From: 29-8585 Trillium House Lane | | | | NA | | | NA | | 04/08/2003 |
| | | | | | | | To: Cul-de-Sac | | | | | | | | | |
| (8581) Twin Creeks Ct | 0.13 | 150 | R | | | | From: 29-8580 Meherrin Dr | | | | NA | | | NA | | 07/16/2001 |
| | | | | | | | To: Cul-de-Sac | | | | | | | | | |
| (8582) Gristmill Square Lane | 0.31 | 320 | R | | | | From: 29-8580 Meherrin Dr | | | | NA | | | NA | | 05/21/2015 |
| | | | | | | | To: Cul-de-Sac | | | | | | | | | |
| (8583) Gristmill Square Trace | 0.13 | 100 | R | | | | From: 29-8582 Gristmill Square Lane | | | | NA | | | NA | | 10/06/2000 |
| | | | | | | | To: Cul-de-Sac | | | | | | | | | |
| (8584) Colbert Ct | 0.12 | 150 | R | | | | From: Cul-de-Sac | | | | NA | | | NA | | 12/15/2014 |
| | | | | | | | To: 29-787 Olley Lane | | | | | | | | | |
| (8585) Trillium House Lane | 0.30 | 240 | R | | | | From: 29-787 Olley Lane | | | | NA | | | NA | | 05/26/2015 |
| | | | | | | | To: 29-8580 Meherrin Dr | | | | | | | | | |
| | | | | | | | To: Dead End | | | | | | | | | |
| (8586) Flowerdew Hundred Ct | 0.11 | 80 | R | | | | From: Cul-de-Sac | | | | NA | | | NA | | 12/15/2014 |
| | | | | | | | To: 29-8580 | | | | | | | | | |

Virginia Department of Transportation
Traffic Engineering Division
2018
Annual Average Daily Traffic Volume Estimates By Section of Route
Fairfax Maintenance Area

| Route | Length | AADT | QA | 4Tire | Bus | -----Truck----- | | | | QC | K Factor | QK | Dir Factor | AAWDT | QW | Year |
|------------------------------|--------|------|----|-------|-----|-----------------|--------|--------|--------|----|-------------|----|---------------|-------|----|------------|
| | | | | | | 2Axle | 3+Axle | 1Trail | 2Trail | | | | | | | |
| Fairfax County | | | | | | | | | | | | | | | | |
| (8587) Flagler Dr | 0.14 | 220 | R | | | | | | | | NA | | | NA | | 05/21/2015 |
| | | | | | | | | | | | | | | | | |
| (8587) Flagler Dr | 0.22 | 140 | R | | | | | | | | NA | | | NA | | 04/15/2003 |
| | | | | | | | | | | | | | | | | |
| (8588) Flagler Ct | 0.06 | 220 | R | | | | | | | | NA | | | NA | | 06/02/2003 |
| | | | | | | | | | | | | | | | | |
| (8589) Schoolfield Ct | 0.11 | 460 | R | | | | | | | | NA | | | NA | | 04/15/2003 |
| | | | | | | | | | | | | | | | | |
| (8590) Gulliver Rd | 0.11 | 190 | R | | | | | | | | NA | | | NA | | 07/18/2001 |
| | | | | | | | | | | | | | | | | |
| (8591) Old Mill Rd | 0.51 | 190 | R | | | | | | | | NA | | | NA | | 05/21/2015 |
| | | | | | | | | | | | | | | | | |
| (8591) Old Mill Rd | 0.07 | 2700 | R | | | | | | | | NA | | | NA | | 05/27/2015 |
| | | | | | | | | | | | | | | | | |
| (8591) Old Mill Rd | 0.11 | 4300 | G | | | | | | | | NA | | 4300 | G | | 2018 |
| | | | | | | | | | | | | | | | | |
| (8592) | 0.30 | 230 | R | | | | | | | | NA | | | NA | | 06/08/2015 |
| | | | | | | | | | | | | | | | | |
| (8593) Water Wheel Way | 0.03 | 580 | R | | | | | | | | NA | | | NA | | 04/29/2009 |
| | | | | | | | | | | | | | | | | |
| (8594) | 0.11 | 240 | R | | | | | | | | NA | | | NA | | 05/21/2015 |
| | | | | | | | | | | | | | | | | |
| (8595) | 0.17 | 200 | R | | | | | | | | NA | | | NA | | 12/15/2014 |
| | | | | | | | | | | | | | | | | |
| (8596) Woodgate Manor Circle | 0.24 | 400 | R | | | | | | | | NA | | | NA | | 05/13/2003 |
| | | | | | | | | | | | | | | | | |
| (8597) Sandburg Ct | 0.11 | 90 | R | | | | | | | | NA | | | NA | | 12/15/2014 |
| | | | | | | | | | | | | | | | | |
| (8598) Hartlaub Ct | 0.05 | 70 | R | | | | | | | | NA | | | NA | | 04/15/2003 |
| | | | | | | | | | | | | | | | | |
| (8599) Lynchburg Ct | 0.09 | 70 | R | | | | | | | | NA | | | NA | | 12/15/2014 |
| | | | | | | | | | | | | | | | | |
| (8600) Henderson Ct | 0.19 | 110 | R | | | | | | | | NA | | | NA | | 05/21/2015 |
| | | | | | | | | | | | | | | | | |
| (8601) Thomas Ashleigh Lane | 0.20 | 80 | R | | | | | | | | NA | | | NA | | 06/28/2001 |
| | | | | | | | | | | | | | | | | |
| (8602) Cardinal Hill Pl | 0.17 | 310 | R | | | | | | | | NA | | | NA | | 05/12/2003 |
| | | | | | | | | | | | | | | | | |

Virginia Department of Transportation
Traffic Engineering Division
2018
Annual Average Daily Traffic Volume Estimates By Section of Route
Fairfax Maintenance Area

| Route | Length | AADT | QA | 4Tire | Bus | -----Truck----- | | | | QC | K Factor | QK | Dir Factor | AAWDT | QW | Year |
|---------------------------|--------|------|----|-------|-----|-----------------|-----------------------------|--------|--------|----|-------------|----|---------------|-------|----|------------|
| | | | | | | 2Axle | 3+Axle | 1Trail | 2Trail | | | | | | | |
| Fairfax County | | | | | | | | | | | | | | | | |
| (8603) Rushing Brook Lane | 0.08 | 540 | R | | | | 29-10600 Hollow Meadow Lane | | | | NA | | | NA | | 04/14/2009 |
| | | | | | | | 29-8686 Middleton Farm Lane | | | | | | | | | |
| (8604) Copper Leaf Way | 0.12 | 480 | R | | | | Cul-de-Sac | | | | NA | | | NA | | 04/21/2003 |
| | | | | | | | 29-636 Hooes Rd | | | | | | | | | |
| (8605) Wood Pointe Way | 0.23 | 810 | R | | | | 29-8607 Silver Pointe Way | | | | NA | | | NA | | 04/21/2003 |
| | | | | | | | 29-8606 Wood Pointe Ct | | | | NA | | | NA | | 04/21/2003 |
| (8605) Wood Pointe Way | 0.08 | 790 | R | | | | 29-8231 Bayberry Ridge Rd | | | | NA | | | NA | | 04/21/2003 |
| | | | | | | | Cul-de-Sac | | | | NA | | | NA | | 12/15/2014 |
| (8606) Wood Pointe Ct | 0.08 | 90 | R | | | | 29-8605 Wood Pointe Way | | | | NA | | | NA | | 12/15/2014 |
| | | | | | | | 29-8324 Argent Circle | | | | NA | | | NA | | 12/19/2001 |
| (8607) Silver Pointe Way | 0.07 | 520 | R | | | | 29-8605 Wood Pointe Way | | | | NA | | | NA | | 04/23/2003 |
| (8607) Silver Pointe Way | 0.11 | 190 | R | | | | Cul-de-Sac | | | | NA | | | NA | | 04/23/2003 |
| | | | | | | | 29-8336 Cross Chase Circle | | | | NA | | | NA | | 04/24/2003 |
| (8608) Chase Pointe Way | 0.07 | 70 | R | | | | Cul-de-Sac | | | | NA | | | NA | | 04/24/2003 |
| | | | | | | | 29-8336 Cross Chase Circle | | | | NA | | | NA | | 04/09/2003 |
| (8609) Cross View | 0.08 | 80 | R | | | | Cul-de-Sac | | | | NA | | | NA | | 04/09/2003 |
| | | | | | | | Dead End | | | | NA | | | NA | | 05/26/2015 |
| (8610) Westfax Dr | 0.32 | 1600 | R | | | | 29-8611 Pepsi Pl | | | | NA | | | NA | | 05/26/2015 |
| (8610) Westfax Dr | 0.14 | 1500 | R | | | | US 50 Lee Jackson Hwy | | | | NA | | | NA | | 05/26/2015 |
| | | | | | | | Dead End | | | | NA | | | NA | | 04/09/2003 |
| (8611) Pepsi Pl | 0.04 | 1400 | R | | | | 29-8610 Westfax Dr | | | | NA | | | NA | | 04/09/2003 |
| | | | | | | | Cul-de-Sac | | | | NA | | | NA | | 04/07/2003 |
| (8612) Rock Canyon Dr | 0.05 | 70 | R | | | | 29-8617 Bay Valley Lane | | | | NA | | | NA | | 04/07/2003 |
| (8612) Rock Canyon Dr | 0.15 | 1800 | R | | | | 29-8615; 29-8614 | | | | NA | | | NA | | 04/07/2003 |
| (8612) Rock Canyon Dr | 0.18 | 2300 | R | | | | 29-8613 | | | | NA | | | NA | | 04/07/2003 |
| (8612) Rock Canyon Dr | 0.10 | 3400 | R | | | | 29-8024 Green Trails Blvd | | | | NA | | | NA | | 04/07/2003 |
| | | | | | | | 29-8883 Compton Village Dr | | | | NA | | | NA | | 04/07/2003 |
| (8613) Chestnut Run Dr | 0.05 | 1100 | R | | | | 29-8612 Rock Canyon Dr | | | | NA | | | NA | | 04/07/2003 |
| | | | | | | | 29-8634 Roamer Ct | | | | NA | | | NA | | 04/07/2003 |
| (8614) Roamer Lane | 0.05 | 170 | R | | | | 29-8615; 29-8612 | | | | NA | | | NA | | 04/07/2003 |
| | | | | | | | 29-8614; 29-8612 | | | | NA | | | NA | | 04/07/2003 |
| (8615) Harness Hill Ct | 0.05 | 310 | R | | | | 29-8616 Pony Hill Ct | | | | NA | | | NA | | 04/07/2003 |
| (8615) Harness Hill Ct | 0.08 | 90 | R | | | | Cul-de-Sac | | | | NA | | | NA | | 04/07/2003 |

Virginia Department of Transportation
Traffic Engineering Division
2018
Annual Average Daily Traffic Volume Estimates By Section of Route
Fairfax Maintenance Area

| Route | Length | AADT | QA | 4Tire | Bus | -----Truck----- | | | | QC | K Factor | QK | Dir Factor | AAWDT | QW | Year |
|--------------------------|--------|------|----|-------|-----|-----------------|--------|--------|--------|----|-------------|----|---------------|-------|----|------------|
| | | | | | | 2Axle | 3+Axle | 1Trail | 2Trail | | | | | | | |
| Fairfax County | | | | | | | | | | | | | | | | |
| (8616) Pony Hill Ct | 0.15 | 290 | R | | | | | | | | NA | | NA | | | 2003 |
| | | | | | | | | | | | | | | | | |
| | | | | | | | | | | | | | | | | |
| (8617) Bay Valley Lane | 0.60 | 1200 | R | | | | | | | | NA | | NA | | | 04/07/2003 |
| | | | | | | | | | | | | | | | | |
| | | | | | | | | | | | | | | | | |
| (8618) Sorrel Chase Ct | 0.07 | 260 | R | | | | | | | | NA | | NA | | | 04/07/2003 |
| | | | | | | | | | | | | | | | | |
| | | | | | | | | | | | | | | | | |
| (8618) Sorrel Chase Ct | 0.08 | 100 | R | | | | | | | | NA | | NA | | | 04/07/2003 |
| | | | | | | | | | | | | | | | | |
| | | | | | | | | | | | | | | | | |
| (8619) English Saddle Ct | 0.07 | 100 | R | | | | | | | | NA | | NA | | | 04/07/2003 |
| | | | | | | | | | | | | | | | | |
| | | | | | | | | | | | | | | | | |
| (8620) Round Post Ct | 0.11 | 40 | R | | | | | | | | NA | | NA | | | 07/16/2001 |
| | | | | | | | | | | | | | | | | |
| | | | | | | | | | | | | | | | | |
| (8621) Jade Post Lane | 0.49 | 410 | R | | | | | | | | NA | | NA | | | 07/16/2001 |
| | | | | | | | | | | | | | | | | |
| | | | | | | | | | | | | | | | | |
| (8622) Gray Post Ct | 0.09 | 110 | R | | | | | | | | NA | | NA | | | 07/16/2001 |
| | | | | | | | | | | | | | | | | |
| | | | | | | | | | | | | | | | | |
| (8623) Brown Post Lane | 0.13 | 100 | R | | | | | | | | NA | | NA | | | 07/16/2001 |
| | | | | | | | | | | | | | | | | |
| | | | | | | | | | | | | | | | | |
| (8624) Bronze Post Rd | 0.19 | 120 | R | | | | | | | | NA | | NA | | | 07/16/2001 |
| | | | | | | | | | | | | | | | | |
| | | | | | | | | | | | | | | | | |
| (8625) Sharpsburg Dr | 0.21 | 240 | R | | | | | | | | NA | | NA | | | 04/07/2003 |
| | | | | | | | | | | | | | | | | |
| | | | | | | | | | | | | | | | | |
| (8626) Calvary Pl | 0.11 | 300 | R | | | | | | | | NA | | NA | | | 04/07/2003 |
| | | | | | | | | | | | | | | | | |
| | | | | | | | | | | | | | | | | |
| (8626) Calvary Pl | 0.04 | 70 | R | | | | | | | | NA | | NA | | | 04/07/2003 |
| | | | | | | | | | | | | | | | | |
| | | | | | | | | | | | | | | | | |
| (8627) Pickets Post Rd | 0.06 | 110 | R | | | | | | | | NA | | NA | | | 04/07/2003 |
| | | | | | | | | | | | | | | | | |
| | | | | | | | | | | | | | | | | |
| (8627) Pickets Post Rd | 0.15 | 370 | R | | | | | | | | NA | | NA | | | 04/07/2003 |
| | | | | | | | | | | | | | | | | |
| | | | | | | | | | | | | | | | | |
| (8627) Pickets Post Rd | 0.09 | 750 | R | | | | | | | | NA | | NA | | | 04/07/2003 |
| | | | | | | | | | | | | | | | | |
| | | | | | | | | | | | | | | | | |
| (8628) Massaponax Pl | 0.07 | 90 | R | | | | | | | | NA | | NA | | | 04/08/2003 |
| | | | | | | | | | | | | | | | | |
| | | | | | | | | | | | | | | | | |
| (8629) Meeting Camp Rd | 0.26 | 190 | R | | | | | | | | NA | | NA | | | 04/08/2003 |
| | | | | | | | | | | | | | | | | |
| | | | | | | | | | | | | | | | | |
| (8630) Muskett Way | 0.05 | 80 | R | | | | | | | | NA | | NA | | | 04/08/2003 |
| | | | | | | | | | | | | | | | | |
| | | | | | | | | | | | | | | | | |
| (8630) Muskett Way | 0.09 | 90 | R | | | | | | | | NA | | NA | | | 04/08/2003 |
| | | | | | | | | | | | | | | | | |
| | | | | | | | | | | | | | | | | |

Virginia Department of Transportation
Traffic Engineering Division
2018
Annual Average Daily Traffic Volume Estimates By Section of Route
Fairfax Maintenance Area

| Route | Length | AADT | QA | 4Tire | Bus | -----Truck----- | | | | QC | K Factor | QK | Dir Factor | AAWDT | QW | Year |
|------------------------------|--------|------|----|-------|-----|-----------------|--------|--------|--------|----|-------------|----|---------------|-------|----|------------|
| | | | | | | 2Axle | 3+Axle | 1Trail | 2Trail | | | | | | | |
| Fairfax County | | | | | | | | | | | | | | | | |
| (8631) Virginia Infantry Rd | 0.06 | 70 | R | | | | | | | | NA | | NA | | | 04/07/2003 |
| | | | | | | | | | | | | | | | | |
| | | | | | | | | | | | | | | | | |
| (8632) Palisades Dr | 0.34 | 600 | R | | | | | | | | NA | | NA | | | 04/08/2003 |
| | | | | | | | | | | | | | | | | |
| (8632) Palisades Dr | 0.08 | 170 | R | | | | | | | | NA | | NA | | | 04/08/2003 |
| | | | | | | | | | | | | | | | | |
| (8633) Creek Run Dr | 0.19 | 420 | R | | | | | | | | NA | | NA | | | 04/08/2003 |
| | | | | | | | | | | | | | | | | |
| (8633) Creek Run Dr | 0.28 | 680 | R | | | | | | | | NA | | NA | | | 04/08/2003 |
| | | | | | | | | | | | | | | | | |
| (8634) Roamer Ct | 0.05 | 80 | R | | | | | | | | NA | | NA | | | 04/08/2003 |
| | | | | | | | | | | | | | | | | |
| (8634) Roamer Ct | 0.06 | 120 | R | | | | | | | | NA | | NA | | | 04/08/2003 |
| | | | | | | | | | | | | | | | | |
| (8635) Lake Meadow Dr | 1.01 | 390 | R | | | | | | | | NA | | NA | | | 04/08/2003 |
| | | | | | | | | | | | | | | | | |
| (8636) Lake Meadow Ct | 0.09 | 48 | R | | | | | | | | NA | | NA | | | 04/29/2003 |
| | | | | | | | | | | | | | | | | |
| (8637) Burke Woods Dr | 0.23 | 860 | R | | | | | | | | NA | | NA | | | 04/29/2003 |
| | | | | | | | | | | | | | | | | |
| (8638) Silverview Dr | 0.26 | 1200 | R | | | | | | | | NA | | NA | | | 04/24/2003 |
| | | | | | | | | | | | | | | | | |
| (8639) Telegraph Crossing Ct | 0.08 | 110 | R | | | | | | | | NA | | NA | | | 04/24/2003 |
| | | | | | | | | | | | | | | | | |
| (8640) Brook Estates Ct | 0.12 | 390 | R | | | | | | | | NA | | NA | | | 04/24/2003 |
| | | | | | | | | | | | | | | | | |
| (8641) Newtowne Ct | 0.07 | 90 | R | | | | | | | | NA | | NA | | | 04/24/2003 |
| | | | | | | | | | | | | | | | | |
| (8642) Silverview Ct | 0.05 | 100 | R | | | | | | | | NA | | NA | | | 04/24/2003 |
| | | | | | | | | | | | | | | | | |
| (8644) Marston Cl | 0.09 | 80 | R | | | | | | | | NA | | NA | | | 04/15/2003 |
| | | | | | | | | | | | | | | | | |
| (8645) Lawnes Creek Ct | 0.06 | 50 | R | | | | | | | | NA | | NA | | | 04/24/2003 |
| | | | | | | | | | | | | | | | | |
| (8646) | 0.07 | 70 | R | | | | | | | | NA | | NA | | | 05/26/2015 |
| | | | | | | | | | | | | | | | | |
| (8647) Costner Dr | 0.10 | 350 | R | | | | | | | | NA | | NA | | | 05/15/2002 |
| | | | | | | | | | | | | | | | | |

Virginia Department of Transportation
Traffic Engineering Division
2018
Annual Average Daily Traffic Volume Estimates By Section of Route
Fairfax Maintenance Area

| Route | Length | AADT | QA | 4Tire | Bus | -----Truck----- | | | | QC | K Factor | QK | Dir Factor | AAWDT | QW | Year |
|--------------------------|--------|------|----|-------|-----|----------------------------------|--------|--------|--------|----|-------------|----|---------------|-------|----|------------|
| | | | | | | 2Axle | 3+Axle | 1Trail | 2Trail | | | | | | | |
| Fairfax County | | | | | | | | | | | | | | | | |
| (8648) Sampson St | 0.07 | 270 | R | | | From: 29-649 Annandale Rd | | | | | NA | | | NA | | 05/16/2002 |
| | | | | | | To: Cul-de-Sac | | | | | | | | | | |
| (8649) Tinner Hill Rd | 0.06 | 120 | R | | | From: Cul-de-Sac | | | | | NA | | | NA | | 05/16/2002 |
| | | | | | | To: SCL Falls Church | | | | | | | | | | |
| (8650) Rolling Meadow Dr | 0.52 | 130 | R | | | From: Cul-de-Sac | | | | | NA | | | NA | | 04/29/2002 |
| | | | | | | To: 29-602 Seneca Rd | | | | | | | | | | |
| (8651) Trotting Ct | 0.09 | 100 | R | | | From: 29-8650 Rolling Meadow Dr | | | | | NA | | | NA | | 04/16/2002 |
| | | | | | | To: Cul-de-Sac | | | | | | | | | | |
| (8652) Old Holly Dr | 0.16 | 190 | R | | | From: 29-8755 Tralee Dr | | | | | NA | | | NA | | 04/16/2002 |
| | | | | | | To: 29-8650 Rolling Meadows Dr | | | | | | | | | | |
| (8653) Christensen Ct | 0.09 | 80 | R | | | From: 29-8650 Rolling Meadow Dr | | | | | NA | | | NA | | 04/16/2002 |
| | | | | | | To: Cul-de-Sac | | | | | | | | | | |
| (8654) Crayton Rd | 0.19 | 180 | R | | | From: 29-8655 Crayton Ct | | | | | NA | | | NA | | 03/23/2009 |
| | | | | | | To: 29-3594 Clinch Rd | | | | | | | | | | |
| (8655) Crayton Ct | 0.05 | 45 | R | | | From: Cul-de-Sac | | | | | NA | | | NA | | 12/15/2014 |
| | | | | | | To: 29-8654 Crayton Rd | | | | | | | | | | |
| (8655) Crayton Ct | 0.05 | 70 | R | | | From: Cul-de-Sac | | | | | NA | | | NA | | 12/15/2014 |
| | | | | | | To: Cul-de-Sac | | | | | | | | | | |
| (8656) Creekbend Dr | 0.41 | 230 | R | | | From: 29-7412 Walnut Branch Rd | | | | | NA | | | NA | | 03/10/2009 |
| | | | | | | To: 29-680 Stuart Rd | | | | | | | | | | |
| (8657) Sherman Ct | 0.14 | 50 | R | | | From: Cul-de-Sac | | | | | NA | | | NA | | 12/15/2014 |
| | | | | | | To: 29-6705 Jordan Lane | | | | | | | | | | |
| (8658) Landerset Dr | 0.18 | 120 | R | | | From: 29-604 Sugarland Rd | | | | | NA | | | NA | | 12/15/2014 |
| | | | | | | To: Cul-de-Sac | | | | | | | | | | |
| (8659) Willow Falls Dr | 0.04 | 80 | R | | | From: Cul-de-Sac | | | | | NA | | | NA | | 12/15/2014 |
| | | | | | | To: 29-8658 Landerset Dr | | | | | | | | | | |
| (8659) Willow Falls Dr | 0.07 | 110 | R | | | From: Cul-de-Sac | | | | | NA | | | NA | | 12/15/2014 |
| | | | | | | To: Cul-de-Sac | | | | | | | | | | |
| (8660) Homar Pond Dr | 0.27 | 420 | R | | | From: 29-645 Burke Lake Rd | | | | | NA | | | NA | | 10/29/2001 |
| | | | | | | To: 29-8661 Homar Pond Ct | | | | | | | | | | |
| (8660) Homar Pond Dr | 0.08 | 260 | R | | | From: Cul-de-Sac | | | | | NA | | | NA | | 04/29/2003 |
| | | | | | | To: 29-8662 Knolls Pond Lane | | | | | | | | | | |
| (8660) Homar Pond Dr | 0.09 | 160 | R | | | From: Cul-de-Sac | | | | | NA | | | NA | | 10/22/2001 |
| | | | | | | To: Cul-de-Sac | | | | | | | | | | |
| (8661) Homar Pond Ct | 0.09 | 150 | R | | | From: 29-8660 Homar Pond Dr | | | | | NA | | | NA | | 10/22/2001 |
| | | | | | | To: Cul-de-Sac | | | | | | | | | | |
| (8662) Knolls Pond Lane | 0.08 | 240 | R | | | From: 29-641 Fairfax County Pkwy | | | | | NA | | | NA | | 04/29/2003 |
| | | | | | | To: 29-8663 Woodvale Pond Dr | | | | | | | | | | |
| (8662) Knolls Pond Lane | 0.10 | 320 | R | | | From: Cul-de-Sac | | | | | NA | | | NA | | 04/29/2003 |
| | | | | | | To: 29-8660 Homar Pond Dr | | | | | | | | | | |

Virginia Department of Transportation
Traffic Engineering Division
2018
Annual Average Daily Traffic Volume Estimates By Section of Route
Fairfax Maintenance Area

| Route | Length | AADT | QA | 4Tire | Bus | -----Truck----- | | | | QC | K Factor | QK | Dir Factor | AAWDT | QW | Year |
|-----------------------------|--------|------|----|-------|-----|-----------------|--------|--------|--------|----|-------------|----|---------------|-------|----|------------|
| | | | | | | 2Axle | 3+Axle | 1Trail | 2Trail | | | | | | | |
| Fairfax County | | | | | | | | | | | | | | | | |
| (8663) Woodvale Pond Dr | 0.18 | 300 | R | | | | | | | | NA | | | NA | | 04/29/2003 |
| | | | | | | | | | | | | | | | | |
| | | | | | | | | | | | | | | | | |
| (8665) Gauge Dr | 0.61 | 550 | R | | | | | | | | NA | | | NA | | 04/22/2003 |
| | | | | | | | | | | | | | | | | |
| | | | | | | | | | | | | | | | | |
| (8666) Richlawn Terrace | 0.11 | 130 | R | | | | | | | | NA | | | NA | | 04/22/2003 |
| | | | | | | | | | | | | | | | | |
| | | | | | | | | | | | | | | | | |
| (8667) Greenside Dr | 0.06 | 70 | R | | | | | | | | NA | | | NA | | 04/22/2003 |
| | | | | | | | | | | | | | | | | |
| | | | | | | | | | | | | | | | | |
| (8668) Greentree Manor Lane | 0.41 | 320 | R | | | | | | | | NA | | | NA | | 04/22/2003 |
| | | | | | | | | | | | | | | | | |
| | | | | | | | | | | | | | | | | |
| (8669) Knotty Pine Lane | 0.10 | 110 | R | | | | | | | | NA | | | NA | | 04/22/2003 |
| | | | | | | | | | | | | | | | | |
| | | | | | | | | | | | | | | | | |
| (8670) Saunders Haven Ct | 0.16 | 160 | R | | | | | | | | NA | | | NA | | 04/11/2002 |
| | | | | | | | | | | | | | | | | |
| | | | | | | | | | | | | | | | | |
| (8671) | 0.06 | 50 | R | | | | | | | | NA | | | NA | | 12/15/2014 |
| | | | | | | | | | | | | | | | | |
| | | | | | | | | | | | | | | | | |
| (8671) Anne Ly Lane | 0.06 | 45 | R | | | | | | | | NA | | | NA | | 12/15/2014 |
| | | | | | | | | | | | | | | | | |
| | | | | | | | | | | | | | | | | |
| (8672) Rice Field Pl | 0.38 | 570 | R | | | | | | | | NA | | | NA | | 04/22/2003 |
| | | | | | | | | | | | | | | | | |
| | | | | | | | | | | | | | | | | |
| (8673) Halley Commons Ct | 0.14 | 80 | R | | | | | | | | NA | | | NA | | 04/24/2003 |
| | | | | | | | | | | | | | | | | |
| | | | | | | | | | | | | | | | | |
| (8674) Fournier Dr | 0.44 | 180 | R | | | | | | | | NA | | | NA | | 05/08/2003 |
| | | | | | | | | | | | | | | | | |
| | | | | | | | | | | | | | | | | |
| (8676) Kimberly Pl | 0.07 | 360 | R | | | | | | | | NA | | | NA | | 04/11/2002 |
| | | | | | | | | | | | | | | | | |
| | | | | | | | | | | | | | | | | |
| (8676) Kimberly Pl | 0.07 | 300 | R | | | | | | | | NA | | | NA | | 06/28/2005 |
| | | | | | | | | | | | | | | | | |
| | | | | | | | | | | | | | | | | |
| (8677) Landy Lane | 0.10 | 140 | R | | | | | | | | NA | | | NA | | 04/11/2002 |
| | | | | | | | | | | | | | | | | |
| | | | | | | | | | | | | | | | | |
| (8678) Fox Vale Glen Ct | 0.11 | 50 | R | | | | | | | | NA | | | NA | | 12/15/2014 |
| | | | | | | | | | | | | | | | | |
| | | | | | | | | | | | | | | | | |
| (8679) Mares Neck Lane | 0.10 | 50 | R | | | | | | | | NA | | | NA | | 12/15/2014 |
| | | | | | | | | | | | | | | | | |
| | | | | | | | | | | | | | | | | |
| (8680) Falls Pointe Dr | 0.50 | 310 | R | | | | | | | | NA | | | NA | | 04/11/2002 |
| | | | | | | | | | | | | | | | | |
| | | | | | | | | | | | | | | | | |
| (8681) Falls Pointe Ct | 0.05 | 5 | R | | | | | | | | NA | | | NA | | 12/15/2014 |
| | | | | | | | | | | | | | | | | |
| | | | | | | | | | | | | | | | | |

Virginia Department of Transportation
Traffic Engineering Division
2018
Annual Average Daily Traffic Volume Estimates By Section of Route
Fairfax Maintenance Area

| Route | Length | AADT | QA | 4Tire | Bus | -----Truck----- | | | | QC | K Factor | QK | Dir Factor | AAWDT | QW | Year |
|--------------------------------|--------|-------|----|-------|-----|-----------------|--------|--------|--------|----|-------------|----|---------------|-------|----|------------|
| | | | | | | 2Axle | 3+Axle | 1Trail | 2Trail | | | | | | | |
| Fairfax County | | | | | | | | | | | | | | | | |
| (8682) Round Pebble Lane | 0.44 | 680 | R | | | | | | | | NA | | NA | | | 06/20/2002 |
| | | | | | | | | | | | | | | | | |
| (8683) Wild Bramble Way | 0.06 | 160 | R | | | | | | | | NA | | NA | | | 06/20/2002 |
| (8684) Towering Oak Way | 0.06 | 270 | R | | | | | | | | NA | | NA | | | 06/20/2002 |
| (8686) Middleton Farm Lane | 0.45 | 150 | R | | | | | | | | NA | | NA | | | 12/15/2014 |
| (8687) Blackmore Vale Way | 0.23 | 380 | R | | | | | | | | NA | | NA | | | 06/20/2002 |
| (8688) Warwick Stone Way | 0.17 | 120 | R | | | | | | | | NA | | NA | | | 06/20/2002 |
| (8689) Garst Dr | 0.05 | 20 | R | | | | | | | | NA | | NA | | | 12/15/2014 |
| (8690) Kingstowne Village Pkwy | 1.31 | 5700 | F | 98% | 1% | 1% | 0% | 0% | 0% | C | 0.117 | F | 0.558 | 6100 | F | 2018 |
| (8690) Kingstowne Village Pkwy | 0.93 | 9400 | F | 98% | 1% | 1% | 0% | 0% | 0% | F | 0.106 | F | 0.556 | 10000 | F | 2018 |
| (8690) Kingstowne Village Pkwy | 0.02 | 9400 | F | 98% | 1% | 1% | 0% | 0% | 0% | F | 0.106 | F | 0.556 | 10000 | F | 2018 |
| (8690) Kingstowne Village Pkwy | 0.71 | 13000 | F | 98% | 1% | 1% | 0% | 0% | 0% | F | 0.095 | F | 0.513 | 14000 | F | 2018 |
| (8691) Summer Ridge Rd | 0.77 | 2000 | R | | | | | | | | NA | | NA | | | 05/15/2003 |
| (8692) Lake Village Dr | 0.02 | 30 | R | | | | | | | | NA | | NA | | | 12/15/2014 |
| (8692) Lake Village Dr | 0.75 | 2400 | R | | | | | | | | NA | | NA | | | 05/15/2003 |
| (8693) Castlewellan Dr | 0.50 | 2700 | R | | | | | | | | NA | | NA | | | 05/15/2003 |
| (8694) Park Village Dr | 0.27 | 2200 | R | | | | | | | | NA | | NA | | | 05/15/2003 |
| (8695) Kingstowne Commons Dr | 0.59 | 4000 | R | | | | | | | | NA | | NA | | | 05/15/2003 |
| (8696) Horgan | 0.16 | 680 | R | | | | | | | | NA | | NA | | | 04/07/2015 |
| (8697) Shuttington Dr | 0.07 | 110 | R | | | | | | | | NA | | NA | | | 05/21/2015 |

Virginia Department of Transportation
Traffic Engineering Division
2018
Annual Average Daily Traffic Volume Estimates By Section of Route
Fairfax Maintenance Area

| Route | Length | AADT | QA | 4Tire | Bus | -----Truck----- | | | | QC | K Factor | QK | Dir Factor | AAWDT | QW | Year |
|---------------------------|--------|------|----|-------|-----|-----------------|---------------------------------|--------|--------|----|-------------|----|---------------|-------|----|------------|
| | | | | | | 2Axle | 3+Axle | 1Trail | 2Trail | | | | | | | |
| Fairfax County | | | | | | | | | | | | | | | | |
| (8698) Sir Viceroy Dr | 0.20 | 2800 | R | | | | 29-8699 King Centre Dr | | | | NA | | | NA | | 04/14/2009 |
| | | | | | | | 29-10421 Kingstown Blvd | | | | | | | | | |
| (8699) King Centre Dr | 0.63 | 4000 | R | | | | 29-8690 Kingstowne Village Pkwy | | | | NA | | | NA | | 03/16/2009 |
| | | | | | | | 29-613 Van Dorn St South | | | | | | | | | |
| (8701) Willow Valley Rd | 0.19 | 360 | R | | | | Cul-de-Sac | | | | NA | | | NA | | 05/05/2003 |
| | | | | | | | 29-1283 Moore Rd | | | | NA | | | NA | | 08/09/2001 |
| (8701) Willow Valley Rd | 0.38 | 1300 | R | | | | Cul-de-Sac | | | | NA | | | NA | | 08/09/2001 |
| | | | | | | | Cul-de-Sac | | | | NA | | | NA | | 08/07/2001 |
| (8702) Willow Edge Ct | 0.21 | 220 | R | | | | 29-8701 Willow Valley Rd | | | | NA | | | NA | | 08/07/2001 |
| | | | | | | | Cul-de-Sac | | | | NA | | | NA | | 08/09/2001 |
| (8703) Blue Willow Pl | 0.17 | 310 | R | | | | 29-8701 Willow Valley Rd | | | | NA | | | NA | | 08/09/2001 |
| | | | | | | | 29-8703 Blue Willow Pl | | | | NA | | | NA | | 08/07/2001 |
| (8704) Willow Forest Ct | 0.11 | 130 | R | | | | Cul-de-Sac | | | | NA | | | NA | | 08/07/2001 |
| | | | | | | | Cul-de-Sac | | | | NA | | | NA | | 12/15/2014 |
| (8705) Fairview Woods Dr | 0.15 | 80 | R | | | | 29-643 W. Burke Centre Pkwy | | | | NA | | | NA | | 05/12/2003 |
| | | | | | | | 29-643 E. Burke Centre Pkwy | | | | NA | | | NA | | 12/15/2014 |
| (8705) Fairview Woods Dr | 0.51 | 420 | R | | | | Cul-de-Sac | | | | NA | | | NA | | 12/15/2014 |
| | | | | | | | Cul-de-Sac | | | | NA | | | NA | | 12/15/2014 |
| (8706) Hannora Lane | 0.07 | 40 | R | | | | 29-8705 Fairview Woods Dr | | | | NA | | | NA | | 05/12/2003 |
| | | | | | | | Cul-de-Sac | | | | NA | | | NA | | 12/15/2014 |
| (8706) Hannora Lane | 0.09 | 240 | R | | | | Cul-de-Sac | | | | NA | | | NA | | 05/12/2003 |
| | | | | | | | Cul-de-Sac | | | | NA | | | NA | | 12/15/2014 |
| (8707) Chilcott Manor Way | 0.09 | 70 | R | | | | 29-2435 Flint Hill Rd | | | | NA | | | NA | | 12/15/2014 |
| | | | | | | | 29-8709 Hitchcock Ct | | | | NA | | | NA | | 05/02/2002 |
| (8708) Hitchcock Dr | 0.04 | 590 | R | | | | 29-5320 Sunrise Valley Dr | | | | NA | | | NA | | 05/02/2002 |
| | | | | | | | Cul-de-Sac | | | | NA | | | NA | | 05/02/2002 |
| (8709) Hitchcock Ct | 0.14 | 580 | R | | | | 29-8708 Hitchcock Dr | | | | NA | | | NA | | 12/15/2014 |
| | | | | | | | Cul-de-Sac | | | | NA | | | NA | | 05/02/2002 |
| (8710) Players Pond Lane | 0.09 | 210 | R | | | | 29-6373 Thunder Chase Dr | | | | NA | | | NA | | 05/02/2002 |
| | | | | | | | Dead End | | | | NA | | | NA | | 11/16/2009 |
| (8711) Monroe Manor Dr | 0.25 | 520 | R | | | | 29-666 Monroe St | | | | NA | | | NA | | 05/14/2002 |
| | | | | | | | 29-8712 Fallon Dr | | | | NA | | | NA | | 05/14/2002 |
| (8711) Monroe Manor Dr | 0.11 | 1800 | R | | | | 29-7207 New Parkland Dr | | | | NA | | | NA | | 05/14/2002 |

Virginia Department of Transportation
Traffic Engineering Division
2018
Annual Average Daily Traffic Volume Estimates By Section of Route
Fairfax Maintenance Area

| Route | Length | AADT | QA | 4Tire | Bus | -----Truck----- | | | | QC | K Factor | QK | Dir Factor | AAWDT | QW | Year |
|-----------------------------|--------|------|----|-------|-----|----------------------------------|--------|--------|--------|----|-------------|----|---------------|-------|----|------------|
| | | | | | | 2Axle | 3+Axle | 1Trail | 2Trail | | | | | | | |
| Fairfax County | | | | | | | | | | | | | | | | |
| (8712) Fallon Dr | 0.07 | 310 | R | | | From: 29-8711 Monroe Manor Dr | | | | | NA | | | NA | | 05/14/2002 |
| (8712) Fallon Dr | 0.06 | 450 | R | | | To: 29-8713 Locksley Ct | | | | | NA | | | NA | | 05/14/2002 |
| (8712) Fallon Dr | 0.10 | 120 | R | | | From: 29-8714 Brafferton Ct | | | | | NA | | | NA | | 05/14/2002 |
| | | | | | | To: Dead End | | | | | | | | | | |
| (8713) Locksley Ct | 0.08 | 130 | R | | | From: Dead End | | | | | NA | | | NA | | 05/14/2002 |
| | | | | | | To: 29-8712 Fallon Dr | | | | | | | | | | |
| (8714) Brafferton Ct | 0.07 | 10 | R | | | From: Dead End | | | | | NA | | | NA | | 05/14/2002 |
| | | | | | | To: 29-8712 Fallon Dr | | | | | | | | | | |
| (8715) Camberwell Ct | 0.18 | 470 | R | | | From: 29-8711 Monroe Manor Dr | | | | | NA | | | NA | | 05/14/2002 |
| | | | | | | To: Cul-de-Sac | | | | | | | | | | |
| (8716) Fox Woods Dr | 0.24 | 630 | R | | | From: 29-8715 Camberwell Ct | | | | | NA | | | NA | | 05/14/2002 |
| | | | | | | To: Cul-de-Sac | | | | | | | | | | |
| (8717) Tallyrand Ct | 0.05 | 70 | R | | | From: Cul-de-Sac | | | | | NA | | | NA | | 12/15/2014 |
| | | | | | | To: 29-6368; 29-7207 | | | | | | | | | | |
| (8718) | 0.34 | 80 | R | | | From: Cul-de-Sac | | | | | NA | | | NA | | 12/15/2014 |
| (8718) Amanda Dr | 0.36 | 490 | R | | | To: SR 7 Leesburg Pike | | | | | NA | | | NA | | 05/02/2002 |
| | | | | | | To: Cul-de-Sac | | | | | | | | | | |
| (8719) Kettle Pond Lane | 0.15 | 480 | R | | | From: Dead End | | | | | NA | | | NA | | 05/02/2002 |
| | | | | | | To: 29-8924 Great Passage Blvd | | | | | | | | | | |
| (8720) Nathaniel Oaks Dr | 0.34 | 620 | R | | | From: 29-608 West Ox Rd | | | | | NA | | | NA | | 05/15/2002 |
| | | | | | | To: Cul-de-Sac | | | | | | | | | | |
| (8721) Nathaniel Oaks Ct | 0.08 | 170 | R | | | From: 29-8720 Nathaniel Oaks Dr | | | | | NA | | | NA | | 05/15/2002 |
| | | | | | | To: Cul-de-Sac | | | | | | | | | | |
| (8722) George Washington Ct | 0.09 | 50 | R | | | From: Cul-de-Sac | | | | | NA | | | NA | | 12/15/2014 |
| | | | | | | To: 29-2794 George Washington Rd | | | | | | | | | | |
| (8723) Windy Creek Way | 0.05 | 370 | R | | | From: 29-3609 Windrock Dr | | | | | NA | | | NA | | 04/25/2002 |
| | | | | | | To: Cul-de-Sac | | | | | | | | | | |
| (8724) Chequers Way | 0.13 | 130 | R | | | From: Cul-de-Sac | | | | | NA | | | NA | | 08/24/2016 |
| | | | | | | To: 29-3609 Windrock Dr | | | | | | | | | | |
| (8725) Coral Crest Lane | 0.28 | 350 | R | | | From: 29-675 Beulah Rd | | | | | NA | | | NA | | 04/26/2002 |
| | | | | | | To: Cul-de-Sac | | | | | | | | | | |
| (8726) Harrington Ct | 0.12 | 310 | R | | | From: Cul-de-Sac | | | | | NA | | | NA | | 04/24/2002 |
| | | | | | | To: 29-749 Ashburton Ave | | | | | | | | | | |
| (8727) Coppermine Rd | 0.58 | 3600 | R | | | From: 29-657 Centreville Rd | | | | | NA | | | NA | | 05/26/2015 |
| | | | | | | To: 29-608 | | | | | | | | | | |

Virginia Department of Transportation
Traffic Engineering Division
2018
Annual Average Daily Traffic Volume Estimates By Section of Route
Fairfax Maintenance Area

| Route | Length | AADT | QA | 4Tire | Bus | -----Truck----- | | | | QC | K Factor | QK | Dir Factor | AAWDT | QW | Year |
|-------------------------------|--------|------|----|-------|-----|-----------------|--------|--------|--------|----|-------------|----|---------------|-------|----|------------|
| | | | | | | 2Axle | 3+Axle | 1Trail | 2Trail | | | | | | | |
| Fairfax County | | | | | | | | | | | | | | | | |
| (8728) McNair Farms . | 0.18 | 2000 | R | | | | | | | | NA | | | NA | | 05/26/2015 |
| | | | | | | | | | | | | | | | | |
| (8728) McNair Farms . | 0.25 | 3900 | R | | | | | | | | NA | | | NA | | 05/26/2015 |
| | | | | | | | | | | | | | | | | |
| (8728) McNair Farms Dr | 0.13 | 2400 | R | | | | | | | | NA | | | NA | | 11/16/2009 |
| | | | | | | | | | | | | | | | | |
| (8729) | 0.62 | 1900 | R | | | | | | | | NA | | | NA | | 06/09/2015 |
| | | | | | | | | | | | | | | | | |
| (8730) Waterfront Rd | 0.24 | 1300 | R | | | | | | | | NA | | | NA | | 04/24/2002 |
| | | | | | | | | | | | | | | | | |
| (8731) Lake Forest Dr | 0.11 | 540 | R | | | | | | | | NA | | | NA | | 04/25/2002 |
| | | | | | | | | | | | | | | | | |
| (8732) Lake Forest Ct | 0.05 | 80 | R | | | | | | | | NA | | | NA | | 04/25/2002 |
| | | | | | | | | | | | | | | | | |
| (8733) Raglan Rd | 0.15 | 200 | R | | | | | | | | NA | | | NA | | 06/21/2016 |
| | | | | | | | | | | | | | | | | |
| (8734) Helmont Dr | 0.05 | 940 | R | | | | | | | | NA | | | NA | | 04/25/2002 |
| | | | | | | | | | | | | | | | | |
| (8735) Saddle Crescent Circle | 0.31 | 210 | R | | | | | | | | NA | | | NA | | 04/25/2002 |
| | | | | | | | | | | | | | | | | |
| (8735) Saddle Crescent Circle | 0.30 | 180 | R | | | | | | | | NA | | | NA | | 05/26/2015 |
| | | | | | | | | | | | | | | | | |
| (8736) Saddlewood Ct | 0.07 | 80 | R | | | | | | | | NA | | | NA | | 04/05/2002 |
| | | | | | | | | | | | | | | | | |
| (8737) Saddle Crest Lane | 0.17 | 110 | R | | | | | | | | NA | | | NA | | 04/25/2002 |
| | | | | | | | | | | | | | | | | |
| (8738) Apple Brook Lane | 0.16 | 70 | R | | | | | | | | NA | | | NA | | 12/15/2014 |
| | | | | | | | | | | | | | | | | |
| (8739) Pender Spring Dr | 0.14 | 90 | R | | | | | | | | NA | | | NA | | 12/15/2014 |
| | | | | | | | | | | | | | | | | |
| (8740) Wolftrap Vale Ct | 0.05 | 60 | R | | | | | | | | NA | | | NA | | 04/25/2002 |
| | | | | | | | | | | | | | | | | |
| (8741) Westwood Mews Ct | 0.06 | 260 | R | | | | | | | | NA | | | NA | | 05/06/2002 |
| | | | | | | | | | | | | | | | | |
| (8741) Westwood Mews Ct | 0.06 | 60 | R | | | | | | | | NA | | | NA | | 12/15/2014 |
| | | | | | | | | | | | | | | | | |
| (8742) Aryness Dr | 0.52 | 330 | R | | | | | | | | NA | | | NA | | 11/16/2009 |
| | | | | | | | | | | | | | | | | |
| (8743) Layminster Lane | 0.16 | 570 | R | | | | | | | | NA | | | NA | | 04/24/2002 |
| | | | | | | | | | | | | | | | | |

Virginia Department of Transportation
Traffic Engineering Division
2018
Annual Average Daily Traffic Volume Estimates By Section of Route
Fairfax Maintenance Area

| Route | Length | AADT | QA | 4Tire | Bus | -----Truck----- | | | | QC | K Factor | QK | Dir Factor | AAWDT | QW | Year |
|---------------------------|--------|------|----|-------|-----|---------------------------------|--------|--------|--------|----|-------------|----|---------------|-------|----|------------|
| | | | | | | 2Axle | 3+Axle | 1Trail | 2Trail | | | | | | | |
| Fairfax County | | | | | | | | | | | | | | | | |
| (8744) Watervale Way | 0.20 | 530 | R | | | From: 29-8743 Layminster Lane | | | | | NA | | | NA | | 05/25/2002 |
| | | | | | | To: Cul-de-Sac | | | | | | | | | | |
| (8745) Pillory Dr | 0.13 | 410 | R | | | From: 29-8744 Watervale Way | | | | | NA | | | NA | | 04/24/2002 |
| | | | | | | To: 29-5788 Fonda Dr | | | | | | | | | | |
| (8746) Black Stallion Pl | 0.29 | 150 | R | | | From: 29-697 S; Woodford Rd | | | | | NA | | | NA | | 06/21/2016 |
| | | | | | | To: 29-697 N; Woodford Rd | | | | | | | | | | |
| (8747) Yearling Ct | 0.07 | 220 | R | | | From: Cul-de-Sac | | | | | NA | | | NA | | 05/06/2002 |
| | | | | | | To: 29-8746 Black Stallion Pl | | | | | | | | | | |
| (8748) Green Moor Lane | 0.26 | 170 | R | | | From: Cul-de-Sac | | | | | NA | | | NA | | 05/15/2002 |
| | | | | | | To: 29-6042 Rifle Ridge Rd | | | | | | | | | | |
| (8749) Pine Hollow Rd | 0.07 | 190 | R | | | From: 29-8748 Green Moor Lane | | | | | NA | | | NA | | 05/15/2002 |
| | | | | | | To: Cul-de-Sac | | | | | | | | | | |
| (8750) Metroview Pw | 0.12 | 1200 | R | | | From: 29-1332 Huntington Ave | | | | | NA | | | NA | | 09/12/2016 |
| | | | | | | To: Dead End | | | | | | | | | | |
| (8751) Landon Hill Rd | 0.14 | 130 | R | | | From: 29-8810 | | | | | NA | | | NA | | 12/15/2014 |
| | | | | | | To: Cul-de-Sac | | | | | | | | | | |
| (8752) Raleigh Hill Rd | 0.10 | 80 | R | | | From: Cul-de-Sac | | | | | NA | | | NA | | 12/15/2014 |
| | | | | | | To: 29-8810 Brittenford Dr | | | | | | | | | | |
| (8752) Raleigh Hill Rd | 0.09 | 70 | R | | | From: 29-8810 Brittenford Dr | | | | | NA | | | NA | | 12/15/2014 |
| | | | | | | To: Cul-de-Sac | | | | | | | | | | |
| (8753) Clovermeadow Dr | 0.24 | 450 | R | | | From: 29-674 Hunter Mill Rd | | | | | NA | | | NA | | 05/26/2015 |
| | | | | | | To: Cul-de-Sac | | | | | | | | | | |
| (8754) Rosaleigh Ct | 0.10 | 30 | R | | | From: 29-8813 Coving Cross Lane | | | | | NA | | | NA | | 12/15/2014 |
| | | | | | | To: Cul-de-Sac | | | | | | | | | | |
| (8755) Tralee Dr | 0.61 | 310 | R | | | From: Cul-de-Sac | | | | | NA | | | NA | | 11/16/2009 |
| | | | | | | To: 29-602 Seneca Rd | | | | | | | | | | |
| (8756) Stuart Hills Way | 0.26 | 120 | R | | | From: 29-8186 Caris Glenne Dr | | | | | NA | | | NA | | 05/21/2015 |
| | | | | | | To: Cul-de-Sac | | | | | | | | | | |
| (8757) Carson Overlook Ct | 0.06 | 30 | R | | | From: 29-8756 Stuart Hills Way | | | | | NA | | | NA | | 12/15/2014 |
| | | | | | | To: Cul-de-Sac | | | | | | | | | | |
| (8758) Hanna Overlook Ct | 0.04 | 30 | R | | | From: 29-8756 Stuart Hills Way | | | | | NA | | | NA | | 12/15/2014 |
| | | | | | | To: Dead End | | | | | | | | | | |
| (8759) Piney Pond Dr | 0.14 | 60 | R | | | From: 29-6235 Riva Ridge Dr | | | | | NA | | | NA | | 12/15/2014 |
| | | | | | | To: Cul-de-Sac | | | | | | | | | | |
| (8760) Springfield Blvd | 0.18 | 2500 | R | | | From: 29-617 Backlick Rd | | | | | NA | | | NA | | 03/03/2009 |
| | | | | | | To: 29-644 Old Keene Mill Rd | | | | | | | | | | |
| (8761) Fox Forest Dr | 0.18 | 70 | R | | | From: 29-674 Springvale Rd | | | | | NA | | | NA | | 05/21/2015 |
| | | | | | | To: Cul-de-Sac | | | | | | | | | | |

Virginia Department of Transportation
Traffic Engineering Division
2018
Annual Average Daily Traffic Volume Estimates By Section of Route
Fairfax Maintenance Area

| Route | Length | AADT | QA | 4Tire | Bus | -----Truck----- | | | | QC | K Factor | QK | Dir Factor | AAWDT | QW | Year |
|----------------------------|--------|------|----|-------|-----|-----------------|--------|--------|--------|----|-------------|----|---------------|-------|----|------------|
| | | | | | | 2Axle | 3+Axle | 1Trail | 2Trail | | | | | | | |
| Fairfax County | | | | | | | | | | | | | | | | |
| (8762) Lily Loch Way | 0.22 | 150 | R | | | | | | | | NA | | | NA | | 05/21/2015 |
| | | | | | | | | | | | | | | | | |
| | | | | | | | | | | | | | | | | |
| (8763) Johns Hollow Rd | 0.21 | 40 | R | | | | | | | | NA | | | NA | | 12/15/2014 |
| | | | | | | | | | | | | | | | | |
| | | | | | | | | | | | | | | | | |
| (8764) Forest Maple Rd | 0.25 | 70 | R | | | | | | | | NA | | | NA | | 12/15/2014 |
| | | | | | | | | | | | | | | | | |
| | | | | | | | | | | | | | | | | |
| (8765) Van Patten Ct | 0.21 | 80 | R | | | | | | | | NA | | | NA | | 12/15/2014 |
| | | | | | | | | | | | | | | | | |
| | | | | | | | | | | | | | | | | |
| (8766) Hunt Club Dr | 0.07 | 270 | R | | | | | | | | NA | | | NA | | 08/15/2018 |
| | | | | | | | | | | | | | | | | |
| | | | | | | | | | | | | | | | | |
| (8767) Dasher Lane | 0.06 | 80 | R | | | | | | | | NA | | | NA | | 12/15/2014 |
| | | | | | | | | | | | | | | | | |
| | | | | | | | | | | | | | | | | |
| (8767) Dasher Lane | 0.18 | 110 | R | | | | | | | | NA | | | NA | | 05/20/2015 |
| | | | | | | | | | | | | | | | | |
| | | | | | | | | | | | | | | | | |
| (8767) Dasher Lane | 0.07 | 40 | R | | | | | | | | NA | | | NA | | 12/15/2014 |
| | | | | | | | | | | | | | | | | |
| | | | | | | | | | | | | | | | | |
| (8768) Blaze Dr | 0.07 | 130 | R | | | | | | | | NA | | | NA | | 03/09/2009 |
| | | | | | | | | | | | | | | | | |
| | | | | | | | | | | | | | | | | |
| (8769) Deveron Ct | 0.06 | 120 | R | | | | | | | | NA | | | NA | | 04/21/2003 |
| | | | | | | | | | | | | | | | | |
| | | | | | | | | | | | | | | | | |
| (8770) Old Barrington Blvd | 0.11 | 100 | R | | | | | | | | NA | | | NA | | 04/21/2003 |
| | | | | | | | | | | | | | | | | |
| | | | | | | | | | | | | | | | | |
| (8770) Old Barrington Blvd | 0.10 | 6200 | R | | | | | | | | NA | | | NA | | 04/21/2003 |
| | | | | | | | | | | | | | | | | |
| | | | | | | | | | | | | | | | | |
| (8771) Braymore Circle | 0.05 | 2800 | R | | | | | | | | NA | | | NA | | 04/21/2003 |
| | | | | | | | | | | | | | | | | |
| | | | | | | | | | | | | | | | | |
| (8771) Braymore Circle | 0.31 | 2000 | R | | | | | | | | NA | | | NA | | 11/14/2001 |
| | | | | | | | | | | | | | | | | |
| | | | | | | | | | | | | | | | | |
| (8771) Braymore Circle | 0.58 | 2000 | R | | | | | | | | NA | | | NA | | 04/21/2003 |
| | | | | | | | | | | | | | | | | |
| | | | | | | | | | | | | | | | | |
| (8772) Thurston Ct | 0.08 | 110 | R | | | | | | | | NA | | | NA | | 11/14/2001 |
| | | | | | | | | | | | | | | | | |
| | | | | | | | | | | | | | | | | |
| (8773) Haddington Ct | 0.23 | 380 | R | | | | | | | | NA | | | NA | | 11/14/2001 |
| | | | | | | | | | | | | | | | | |
| | | | | | | | | | | | | | | | | |
| (8773) Haddington Ct | 0.05 | 170 | R | | | | | | | | NA | | | NA | | 11/14/2001 |
| | | | | | | | | | | | | | | | | |
| | | | | | | | | | | | | | | | | |
| (8774) Larkdale Terrace | 0.07 | 130 | R | | | | | | | | NA | | | NA | | 11/14/2001 |
| | | | | | | | | | | | | | | | | |
| | | | | | | | | | | | | | | | | |
| (8775) Comerford Dr | 0.09 | 380 | R | | | | | | | | NA | | | NA | | 11/14/2001 |
| | | | | | | | | | | | | | | | | |
| | | | | | | | | | | | | | | | | |

Virginia Department of Transportation
Traffic Engineering Division
2018
Annual Average Daily Traffic Volume Estimates By Section of Route
Fairfax Maintenance Area

| Route | Length | AADT | QA | 4Tire | Bus | -----Truck----- | | | | QC | K Factor | QK | Dir Factor | AAWDT | QW | Year |
|----------------------------|--------|------|----|-------|-----|-----------------|--------|--------|--------|----|-------------|----|---------------|-------|----|------------|
| | | | | | | 2Axle | 3+Axle | 1Trail | 2Trail | | | | | | | |
| Fairfax County | | | | | | | | | | | | | | | | |
| (8776) Hallston Ct | 0.10 | 200 | R | | | | | | | | NA | | | NA | | 11/14/2001 |
| | | | | | | | | | | | | | | | | |
| (8776) Hallston Ct | 0.06 | 120 | R | | | | | | | | NA | | | NA | | 11/14/2001 |
| | | | | | | | | | | | | | | | | |
| (8777) Glenhurst Dr | 0.12 | 180 | R | | | | | | | | NA | | | NA | | 11/14/2001 |
| | | | | | | | | | | | | | | | | |
| (8778) Bellingham Ct | 0.12 | 210 | R | | | | | | | | NA | | | NA | | 11/14/2001 |
| | | | | | | | | | | | | | | | | |
| (8779) Hedgewood Ct | 0.08 | 100 | R | | | | | | | | NA | | | NA | | 11/14/2001 |
| | | | | | | | | | | | | | | | | |
| (8780) Bexleywood Ct | 0.11 | 120 | R | | | | | | | | NA | | | NA | | 11/14/2001 |
| | | | | | | | | | | | | | | | | |
| (8781) Chippenham Ct | 0.04 | 210 | R | | | | | | | | NA | | | NA | | 05/21/2015 |
| | | | | | | | | | | | | | | | | |
| (8781) Chippenham Ct | 0.08 | 110 | R | | | | | | | | NA | | | NA | | 12/15/2014 |
| | | | | | | | | | | | | | | | | |
| (8782) Ravina Ct | 0.12 | 140 | R | | | | | | | | NA | | | NA | | 04/21/2003 |
| | | | | | | | | | | | | | | | | |
| (8783) Bracksford Ct | 0.13 | 340 | R | | | | | | | | NA | | | NA | | 04/21/2003 |
| | | | | | | | | | | | | | | | | |
| (8784) Chardon Ct | 0.09 | 120 | R | | | | | | | | NA | | | NA | | 04/21/2003 |
| | | | | | | | | | | | | | | | | |
| (8785) Bressingham Dr | 0.32 | 1500 | R | | | | | | | | NA | | | NA | | 04/21/2003 |
| | | | | | | | | | | | | | | | | |
| (8786) Hollington Pl | 0.06 | 60 | R | | | | | | | | NA | | | NA | | 12/15/2014 |
| | | | | | | | | | | | | | | | | |
| (8786) Hollington Pl | 0.19 | 500 | R | | | | | | | | NA | | | NA | | 04/21/2003 |
| | | | | | | | | | | | | | | | | |
| (8787) Crosstimber Ct | 0.06 | 60 | R | | | | | | | | NA | | | NA | | 04/21/2003 |
| | | | | | | | | | | | | | | | | |
| (8788) Brandt Ct | 0.07 | 80 | R | | | | | | | | NA | | | NA | | 04/21/2003 |
| | | | | | | | | | | | | | | | | |
| (8789) Greenebrook Ct | 0.13 | 190 | R | | | | | | | | NA | | | NA | | 05/21/2015 |
| | | | | | | | | | | | | | | | | |
| (8790) Englefield Ct | 0.08 | 110 | R | | | | | | | | NA | | | NA | | 04/21/2003 |
| | | | | | | | | | | | | | | | | |
| (8791) Blueberry Farm Lane | 0.09 | 40 | R | | | | | | | | NA | | | NA | | 12/15/2014 |
| | | | | | | | | | | | | | | | | |

Virginia Department of Transportation
Traffic Engineering Division
2018
Annual Average Daily Traffic Volume Estimates By Section of Route
Fairfax Maintenance Area

| Route | Length | AADT | QA | 4Tire | Bus | -----Truck----- | | | | QC | K Factor | QK | Dir Factor | AAWDT | QW | Year |
|---------------------------|--------|------|----|-------|-----|-----------------|--------|--------|--------|----|-------------|----|---------------|-------|----|------------|
| | | | | | | 2Axle | 3+Axle | 1Trail | 2Trail | | | | | | | |
| Fairfax County | | | | | | | | | | | | | | | | |
| (8792) Glenbarr Ct | 0.19 | 350 | R | | | | | | | | NA | | | NA | | 05/21/2015 |
| | | | | | | | | | | | | | | | | |
| | | | | | | | | | | | | | | | | |
| (8793) Willfield Ct | 0.15 | 360 | R | | | | | | | | NA | | | NA | | 04/21/2003 |
| | | | | | | | | | | | | | | | | |
| | | | | | | | | | | | | | | | | |
| (8794) Thornfield Ct | 0.13 | 250 | R | | | | | | | | NA | | | NA | | 04/21/2003 |
| | | | | | | | | | | | | | | | | |
| | | | | | | | | | | | | | | | | |
| (8795) Donovans Hill Dr | 0.36 | 560 | R | | | | | | | | NA | | | NA | | 05/08/2003 |
| | | | | | | | | | | | | | | | | |
| | | | | | | | | | | | | | | | | |
| (8796) Browns Pond Lane | 0.12 | 60 | R | | | | | | | | NA | | | NA | | 05/08/2003 |
| | | | | | | | | | | | | | | | | |
| | | | | | | | | | | | | | | | | |
| (8797) Ellies Way | 0.19 | 240 | R | | | | | | | | NA | | | NA | | 05/08/2003 |
| | | | | | | | | | | | | | | | | |
| | | | | | | | | | | | | | | | | |
| (8798) O'Keefe Knoll Ct | 0.08 | 90 | R | | | | | | | | NA | | | NA | | 05/08/2003 |
| | | | | | | | | | | | | | | | | |
| | | | | | | | | | | | | | | | | |
| (8799) Ellies Ct | 0.13 | 100 | R | | | | | | | | NA | | | NA | | 05/08/2003 |
| | | | | | | | | | | | | | | | | |
| | | | | | | | | | | | | | | | | |
| (8800) Middleton Ridge Rd | 0.45 | 660 | R | | | | | | | | NA | | | NA | | 05/13/2002 |
| | | | | | | | | | | | | | | | | |
| | | | | | | | | | | | | | | | | |
| (8801) Crossfields Way | 0.15 | 170 | R | | | | | | | | NA | | | NA | | 03/11/2009 |
| | | | | | | | | | | | | | | | | |
| | | | | | | | | | | | | | | | | |
| (8802) Clareth Dr | 0.18 | 110 | R | | | | | | | | NA | | | NA | | 05/26/2015 |
| | | | | | | | | | | | | | | | | |
| | | | | | | | | | | | | | | | | |
| (8803) Copper Ct | 0.08 | 50 | R | | | | | | | | NA | | | NA | | 12/15/2014 |
| | | | | | | | | | | | | | | | | |
| | | | | | | | | | | | | | | | | |
| (8804) Hunting Hills Pl | 0.18 | 60 | R | | | | | | | | NA | | | NA | | 12/15/2014 |
| | | | | | | | | | | | | | | | | |
| | | | | | | | | | | | | | | | | |
| (8805) Oakton Knoll Dr | 0.10 | 110 | R | | | | | | | | NA | | | NA | | 05/26/2015 |
| | | | | | | | | | | | | | | | | |
| | | | | | | | | | | | | | | | | |
| (8806) Oakton Knoll Ct | 0.07 | 60 | R | | | | | | | | NA | | | NA | | 12/15/2014 |
| | | | | | | | | | | | | | | | | |
| | | | | | | | | | | | | | | | | |
| (8807) Porter Rd | 0.18 | 4200 | R | | | | | | | | NA | | | NA | | 11/16/2009 |
| | | | | | | | | | | | | | | | | |
| | | | | | | | | | | | | | | | | |
| (8808) Smith Farm Way | 0.06 | 390 | R | | | | | | | | NA | | | NA | | 04/30/2002 |
| | | | | | | | | | | | | | | | | |
| | | | | | | | | | | | | | | | | |
| (8809) Lou Alice Way | 0.15 | 420 | R | | | | | | | | NA | | | NA | | 04/30/2002 |
| | | | | | | | | | | | | | | | | |
| | | | | | | | | | | | | | | | | |
| (8810) Brittenford Dr | 0.58 | 490 | R | | | | | | | | NA | | | NA | | 08/08/2018 |
| | | | | | | | | | | | | | | | | |
| | | | | | | | | | | | | | | | | |

Virginia Department of Transportation
Traffic Engineering Division
2018
Annual Average Daily Traffic Volume Estimates By Section of Route
Fairfax Maintenance Area

| Route | Length | AADT | QA | 4Tire | Bus | -----Truck----- | | | | QC | K Factor | QK | Dir Factor | AAWDT | QW | Year |
|---------------------------|--------|------|----|-------|-----|-----------------------------------|--------|--------|--------|----|-------------|----|---------------|-------|----|------------|
| | | | | | | 2Axle | 3+Axle | 1Trail | 2Trail | | | | | | | |
| Fairfax County | | | | | | | | | | | | | | | | |
| 8810 Brittenford Dr | 0.34 | 290 | R | | | From 29-10638 Dove Point Ct | | | | | NA | | NA | | | 05/21/2015 |
| | | | | | | To Cul-de-Sac | | | | | | | | | | |
| 8811 Broadfield Lane | 0.14 | 380 | R | | | From Cul-de-Sac | | | | | NA | | NA | | | 05/13/2002 |
| | | | | | | To 29-8810 | | | | | | | | | | |
| 8812 Willow Crest Ct | 0.07 | 280 | R | | | From 29-8810 | | | | | NA | | NA | | | 05/13/2002 |
| | | | | | | To Cul-de-Sac | | | | | | | | | | |
| 8813 Coving Cross Lane | 0.18 | 180 | R | | | From 29-8753 Clovermeadow Dr | | | | | NA | | NA | | | 08/08/2018 |
| | | | | | | To 29-8810 Brittenford Dr | | | | | | | | | | |
| 8814 Sarah Joan Ct | 0.16 | 60 | R | | | From Cul-de-Sac | | | | | NA | | NA | | | 12/15/2014 |
| | | | | | | To 29-5445 Foxvale Dr | | | | | | | | | | |
| 8815 Lupine Den Dr | 0.25 | 690 | R | | | From 29-8816 Lupine Den Ct | | | | | NA | | NA | | | 05/13/2002 |
| | | | | | | To 29-1545 Drewlaine Dr | | | | | | | | | | |
| 8816 Lupine Den Ct | 0.04 | 40 | R | | | From Cul-de-Sac | | | | | NA | | NA | | | 12/15/2014 |
| | | | | | | To 29-8815 Lupine Den Dr | | | | | | | | | | |
| 8816 Lupine Den Ct | 0.06 | 300 | R | | | From Cul-de-Sac | | | | | NA | | NA | | | 05/09/2002 |
| | | | | | | To Cul-de-Sac | | | | | | | | | | |
| 8818 Deercreek Meadow Pl | 0.12 | 210 | R | | | From 29-6744 Victoria Farms Lane | | | | | NA | | NA | | | 05/13/2002 |
| | | | | | | To Cul-de-Sac | | | | | | | | | | |
| 8819 Timberview Ct | 0.08 | 240 | R | | | From Cul-de-Sac | | | | | NA | | NA | | | 05/09/2002 |
| | | | | | | To 29-676 Clarks Crossing Rd | | | | | | | | | | |
| 8820 Savannah Crossing Ct | 0.12 | 390 | R | | | From Cul-de-Sac | | | | | NA | | NA | | | 05/09/2002 |
| | | | | | | To 29-676 Clarks Crossing Rd | | | | | | | | | | |
| 8821 Heinz Ct | 0.11 | 110 | R | | | From Cul-de-Sac | | | | | NA | | NA | | | 05/09/2002 |
| | | | | | | To 29-665 Fox Mill Rd | | | | | | | | | | |
| 8822 Franklin Corner Lane | 0.27 | 710 | R | | | From 29-8824 Jonquilla Ct | | | | | NA | | NA | | | 04/30/2002 |
| | | | | | | To 29-608; 29-6315 | | | | | | | | | | |
| 8823 Asturian Ct | 0.05 | 200 | R | | | From 29-8822 Franklin Corner Lane | | | | | NA | | NA | | | 04/30/2002 |
| | | | | | | To Cul-de-Sac | | | | | | | | | | |
| 8824 Jonquilla Ct | 0.08 | 190 | R | | | From Dead End | | | | | NA | | NA | | | 04/30/2002 |
| | | | | | | To Cul-de-Sac | | | | | | | | | | |
| 8825 Oak Farms Dr | 0.37 | 1300 | R | | | From 29-608; 29-8548 | | | | | NA | | NA | | | 04/30/2002 |
| | | | | | | To 29-8944 Winter Oaks Way | | | | | | | | | | |
| 8825 Oak Farms Dr | 0.09 | 90 | R | | | From Cul-de-Sac | | | | | NA | | NA | | | 12/15/2014 |
| | | | | | | To Cul-de-Sac | | | | | | | | | | |
| 8826 Millrace Estates Dr | 0.10 | 190 | R | | | From Cul-de-Sac | | | | | NA | | NA | | | 05/13/2002 |
| | | | | | | To 29-702 Beulah Rd | | | | | | | | | | |
| 8827 Havencrest St | 0.14 | 70 | R | | | From 29-5360 Leefield Dr | | | | | NA | | NA | | | 05/20/2002 |
| | | | | | | To Cul-de-Sac | | | | | | | | | | |

Virginia Department of Transportation
Traffic Engineering Division
2018
Annual Average Daily Traffic Volume Estimates By Section of Route
Fairfax Maintenance Area

| Route | Length | AADT | QA | 4Tire | Bus | -----Truck----- | | | | QC | K Factor | QK | Dir Factor | AAWDT | QW | Year |
|---------------------------|--------|------|----|-------|-----|------------------------------------|--------|--------|--------|----|-------------|----|---------------|-------|----|------------|
| | | | | | | 2Axle | 3+Axle | 1Trail | 2Trail | | | | | | | |
| Fairfax County | | | | | | | | | | | | | | | | |
| 8828 Berry Farm Ct | 0.07 | 170 | R | | | From: 29-8827 Havencrest St | | | | | NA | | NA | | | 05/20/2002 |
| | | | | | | To: Cul-de-Sac | | | | | | | | | | |
| 8829 Bennett Farms Ct | 0.18 | 180 | R | | | From: Cul-de-Sac | | | | | NA | | NA | | | 05/20/2002 |
| | | | | | | To: 29-5360 LeeField Dr | | | | | | | | | | |
| 8830 Wheeler Way | 0.08 | 500 | R | | | From: 29-8831 Harrison Hollow Lane | | | | | NA | | NA | | | 04/30/2002 |
| | | | | | | To: 29-749 Ashburton Ave | | | | | | | | | | |
| 8831 Harrison Hollow Lane | 0.14 | 470 | R | | | From: Cul-de-Sac | | | | | NA | | NA | | | 04/30/2002 |
| | | | | | | To: 29-8830 Wheeler Way | | | | | | | | | | |
| 8831 Harrison Hollow Lane | 0.08 | 70 | R | | | From: Cul-de-Sac | | | | | NA | | NA | | | 12/15/2014 |
| | | | | | | To: Cul-de-Sac | | | | | | | | | | |
| 8832 Bare Island Dr | 0.30 | 1400 | R | | | From: Cul-de-Sac | | | | | NA | | NA | | | 05/08/2003 |
| | | | | | | To: 29-4978 Melville Lane | | | | | | | | | | |
| 8833 Edge Rock Dr | 0.40 | 350 | R | | | From: 29-8832 Bare Island Dr | | | | | NA | | NA | | | 05/08/2003 |
| | | | | | | To: 29-4978 Melville Lane | | | | | | | | | | |
| 8834 Flint Rock Ct | 0.05 | 80 | R | | | From: Cul-de-Sac | | | | | NA | | NA | | | 05/08/2003 |
| | | | | | | To: 29-8833 Edge Rock Dr | | | | | | | | | | |
| 8835 Edge Rock Ct | 0.13 | 150 | R | | | From: 29-8833 Edge Rock Dr | | | | | NA | | NA | | | 04/22/2003 |
| | | | | | | To: Cul-de-Sac | | | | | | | | | | |
| 8836 Brewerton Ct | 0.05 | 80 | R | | | From: Cul-de-Sac | | | | | NA | | NA | | | 04/22/2003 |
| | | | | | | To: 29-8833 Edge Rock Dr | | | | | | | | | | |
| 8837 Fox Creek Ct | 0.09 | 100 | R | | | From: Cul-de-Sac | | | | | NA | | NA | | | 04/22/2003 |
| | | | | | | To: 29-8832 Bare Island Dr | | | | | | | | | | |
| 8838 Selby Bay Ct | 0.06 | 90 | R | | | From: 29-8832 Bare Island Dr | | | | | NA | | NA | | | 04/22/2003 |
| | | | | | | To: Cul-de-Sac | | | | | | | | | | |
| 8839 Sagarmel Ct | 0.07 | 60 | R | | | From: Cul-de-Sac | | | | | NA | | NA | | | 12/15/2014 |
| | | | | | | To: 29-732 Iliff Dr | | | | | | | | | | |
| 8840 Wheatland Farms Dr | 0.46 | 740 | R | | | From: 29-5927 Blue Roan Rd | | | | | NA | | NA | | | 05/15/2002 |
| | | | | | | To: Cul-de-Sac | | | | | | | | | | |
| 8841 Sweetmeadow Dr | 0.25 | 500 | R | | | From: Cul-de-Sac | | | | | NA | | NA | | | 05/15/2002 |
| | | | | | | To: 29-8840 Wheatland Farms Dr | | | | | | | | | | |
| 8842 Sweetmeadow Ct | 0.06 | 80 | R | | | From: 29-8841 Sweetmeadow Dr | | | | | NA | | NA | | | 05/15/2002 |
| | | | | | | To: Cul-de-Sac | | | | | | | | | | |
| 8843 | 0.03 | NA | | | | From: 29-8840 Wheatland Farms Dr | | | | | NA | | NA | | | |
| | | | | | | To: Dead End | | | | | | | | | | |
| 8844 Willow Creek Lane | 0.21 | 410 | R | | | From: 29-7903 Tradewind Dr | | | | | NA | | NA | | | 05/15/2002 |
| | | | | | | To: 29-5678 Miller Heights Rd | | | | | | | | | | |
| 8845 Whimbrell Ct | 0.13 | 150 | R | | | From: 29-8844 Willow Creek Lane | | | | | NA | | NA | | | 05/17/2002 |
| | | | | | | To: Cul-de-Sac | | | | | | | | | | |

Virginia Department of Transportation
Traffic Engineering Division
2018
Annual Average Daily Traffic Volume Estimates By Section of Route
Fairfax Maintenance Area

| Route | Length | AADT | QA | 4Tire | Bus | -----Truck----- | | | | QC | K Factor | QK | Dir Factor | AAWDT | QW | Year |
|------------------------------|--------|------|----|-------|-----|----------------------------------|--------|--------|--------|----|-------------|----|---------------|-------|----|------------|
| | | | | | | 2Axle | 3+Axle | 1Trail | 2Trail | | | | | | | |
| Fairfax County | | | | | | | | | | | | | | | | |
| (8846) Wheatland Farms Ct | 0.13 | 310 | R | | | From: 29-8840 Wheatland Farms Dr | | | | | NA | | | NA | | 05/15/2002 |
| | | | | | | To: Cul-de-Sac | | | | | | | | | | |
| (8847) North Park Ct | 0.05 | 50 | R | | | From: 29-6318 North Park St | | | | | NA | | | NA | | 12/15/2014 |
| | | | | | | To: Cul-de-Sac | | | | | | | | | | |
| (8848) Cambryar St | 0.18 | 490 | R | | | From: Cul-de-Sac | | | | | NA | | | NA | | 05/13/2003 |
| | | | | | | To: 29-4441 Ruffin Dr | | | | | | | | | | |
| (8849) Marywood Oaks Lane | 0.06 | 90 | R | | | From: 29-701 Sutton Rd | | | | | NA | | | NA | | 06/05/2015 |
| | | | | | | To: Dead End | | | | | | | | | | |
| (8850) Peach Ct | 0.06 | 60 | R | | | From: Cul-de-Sac | | | | | NA | | | NA | | 04/22/2003 |
| | | | | | | To: 29-8665; 29-8851 | | | | | | | | | | |
| (8851) Apple Ct | 0.07 | 60 | R | | | From: 29-8665 Gauge Dr | | | | | NA | | | NA | | 04/22/2003 |
| | | | | | | To: Cul-de-Sac | | | | | | | | | | |
| (8852) Periwinkle Pl | 0.13 | 130 | R | | | From: 29-8665 Gauge Dr | | | | | NA | | | NA | | 04/22/2003 |
| | | | | | | To: Cul-de-Sac | | | | | | | | | | |
| (8853) Ivy Green Rd | 0.14 | 140 | R | | | From: 29-8331; 29-8665 | | | | | NA | | | NA | | 04/22/2003 |
| | | | | | | To: Cul-de-Sac | | | | | | | | | | |
| (8854) Holly Haven Lane | 0.13 | 130 | R | | | From: 29-8665 Gauge Dr | | | | | NA | | | NA | | 04/22/2003 |
| | | | | | | To: Cul-de-Sac | | | | | | | | | | |
| (8855) Kristina Ct | 0.08 | 70 | R | | | From: Cul-de-Sac | | | | | NA | | | NA | | 04/08/2003 |
| | | | | | | To: 29-1258 Westbrook Dr | | | | | | | | | | |
| (8856) Liberty Meeting Court | 0.08 | 310 | R | | | From: 29-604 Sugarland Rd | | | | | NA | | | NA | | 05/20/2015 |
| | | | | | | To: Cul-de-Sac | | | | | | | | | | |
| (8857) Mainstone Dr | 0.28 | 1400 | R | | | From: Cul-de-Sac | | | | | NA | | | NA | | 05/28/2015 |
| | | | | | | To: US 29 Lee Hwy | | | | | | | | | | |
| (8858) La Petite Pl | 0.30 | 1300 | R | | | From: 29-8024 Green Trails Blvd | | | | | NA | | | NA | | 03/05/2009 |
| | | | | | | To: 29-10605 Darkwood Dr | | | | | | | | | | |
| (8860) Wood Rock Way | 0.39 | 3300 | R | | | From: Cul-de-Sac | | | | | NA | | | NA | | 04/08/2003 |
| | | | | | | To: 29-8024 Green Trails Blvd | | | | | | | | | | |
| (8861) Emerald Green Ct | 0.10 | 150 | R | | | From: Cul-de-Sac | | | | | NA | | | NA | | 04/08/2003 |
| | | | | | | To: 29-8860 Wood Rock Way | | | | | | | | | | |
| (8862) Virginia Pine Ct | 0.07 | 110 | R | | | From: Cul-de-Sac | | | | | NA | | | NA | | 04/08/2003 |
| | | | | | | To: 29-8860 Wood Rock Way | | | | | | | | | | |
| (8863) Creek Bed Ct | 0.07 | 110 | R | | | From: Cul-de-Sac | | | | | NA | | | NA | | 04/08/2003 |
| | | | | | | To: 29-8860 Wood Rock Way | | | | | | | | | | |
| (8864) Preserve Dr | 0.11 | 450 | R | | | From: 29-8865 Preserve Court | | | | | NA | | | NA | | 04/28/2009 |
| | | | | | | To: 29-602 Seneca Rd | | | | | | | | | | |
| (8865) Preserve Court | 0.08 | 50 | R | | | From: Cul-de-Sac | | | | | NA | | | NA | | 05/21/2015 |
| | | | | | | To: 29-8864 Preserve Dr | | | | | | | | | | |

Virginia Department of Transportation
Traffic Engineering Division
2018
Annual Average Daily Traffic Volume Estimates By Section of Route
Fairfax Maintenance Area

| Route | Length | AADT | QA | 4Tire | Bus | -----Truck----- | | | | QC | K Factor | QK | Dir Factor | AAWDT | QW | Year |
|-------------------------------|--------|------|----|-------|-----|-----------------------------------|--------|--------|--------|----|-------------|----|---------------|-------|----|------------|
| | | | | | | 2Axle | 3+Axle | 1Trail | 2Trail | | | | | | | |
| Fairfax County | | | | | | | | | | | | | | | | |
| (8865) Preserve Court | 0.16 | 190 | R | | | From: 29-8864 Preserve Dr | | | | | NA | | | NA | | 05/21/2015 |
| | | | | | | To: Cul-de-Sac | | | | | | | | | | |
| (8866) Seneca Hill Court | 0.18 | 90 | R | | | From: Cul-de-Sac | | | | | NA | | | NA | | 12/15/2014 |
| | | | | | | To: 29-8865 Preserve Court | | | | | | | | | | |
| (8867) Seneca Woods Court | 0.14 | 60 | R | | | From: Cul-de-Sac | | | | | NA | | | NA | | 12/16/2014 |
| | | | | | | To: 29-8865 Preserve Court | | | | | | | | | | |
| (8868) Garden Gate Dr | 0.14 | 1000 | R | | | From: 29-979 Barkley Gate Lane | | | | | NA | | | NA | | 04/16/2009 |
| | | | | | | To: 29-8857 Mainstone Dr | | | | | | | | | | |
| (8869) Willow Crossing Ct | 0.05 | 80 | R | | | From: 29-8701 Willow Valley Rd | | | | | NA | | | NA | | 04/08/2003 |
| | | | | | | To: Cul-de-Sac | | | | | | | | | | |
| (8871) Tabor Lane | 0.18 | 500 | R | | | From: 29-8324 Argent Circle | | | | | NA | | | NA | | 04/23/2003 |
| | | | | | | To: Cul-de-Sac | | | | | | | | | | |
| (8872) Silverrun Ct | 0.06 | 400 | R | | | From: 29-8324 Argent Circle | | | | | NA | | | NA | | 04/23/2003 |
| | | | | | | To: Cul-de-Sac | | | | | | | | | | |
| (8873) Oak Pointe Way | 0.18 | 390 | R | | | From: Cul-de-Sac | | | | | NA | | | NA | | 04/23/2003 |
| | | | | | | To: 29-8512 Oak Chase Circle | | | | | | | | | | |
| (8873) Oak Pointe Way | 0.06 | 90 | R | | | From: 29-8512 Oak Chase Circle | | | | | NA | | | NA | | 12/16/2014 |
| | | | | | | To: Cul-de-Sac | | | | | | | | | | |
| (8874) Century Oak Way | 0.06 | 360 | R | | | From: 29-8512 Oak Chase Circle | | | | | NA | | | NA | | 04/23/2003 |
| | | | | | | To: 29-8875 Century Oak Ct | | | | | | | | | | |
| (8875) Century Oak Ct | 0.06 | 100 | R | | | From: Cul-de-Sac | | | | | NA | | | NA | | 12/16/2014 |
| | | | | | | To: 29-8874 Century Oak Way | | | | | | | | | | |
| (8875) Century Oak Ct | 0.09 | 370 | R | | | From: 29-8874 Century Oak Way | | | | | NA | | | NA | | 06/03/2003 |
| | | | | | | To: Cul-de-Sac | | | | | | | | | | |
| (8876) Elm Grove Ct | 0.04 | 60 | R | | | From: Cul-de-Sac | | | | | NA | | | NA | | 12/16/2014 |
| | | | | | | To: 29-837 Lord Fairfax Dr | | | | | | | | | | |
| (8876) Elm Shade Ct | 0.05 | 70 | R | | | From: 29-837 Lord Fairfax Dr | | | | | NA | | | NA | | 12/16/2014 |
| | | | | | | To: Cul-de-Sac | | | | | | | | | | |
| (8877) Spring Leaf Ct | 0.07 | 60 | R | | | From: 29-837 Lord Fairfax Dr | | | | | NA | | | NA | | 12/16/2014 |
| | | | | | | To: Cul-de-Sac | | | | | | | | | | |
| (8878) Balmoral Terrace | 0.11 | 60 | R | | | From: Cul-de-Sac | | | | | NA | | | NA | | 12/16/2014 |
| | | | | | | To: 29-8879 Cannon Fort Dr | | | | | | | | | | |
| (8879) Cannon Fort Dr | 0.24 | 130 | R | | | From: Cul-de-Sac | | | | | NA | | | NA | | 05/21/2015 |
| | | | | | | To: 29-8880 Balmoral Greens Ave | | | | | | | | | | |
| (8880) Balmoral Greens Ave | 1.11 | 460 | R | | | From: 29-10081 Balmoral Forest Rd | | | | | NA | | | NA | | 03/16/2009 |
| | | | | | | To: 29-8879 Cannon Fort Dr | | | | | | | | | | |
| (8880) Balmoral Greens Ave | 1.27 | 1100 | R | | | From: 29-8879 Cannon Fort Dr | | | | | NA | | | NA | | 03/16/2009 |
| | | | | | | To: 29-658 Compton Rd | | | | | | | | | | |
| (8881) Manchester Park Circle | 0.08 | 590 | R | | | From: 29-8114 Manchester Lakes Dr | | | | | NA | | | NA | | 04/07/2015 |
| | | | | | | To: Cul-de-Sac | | | | | | | | | | |

Virginia Department of Transportation
Traffic Engineering Division
2018
Annual Average Daily Traffic Volume Estimates By Section of Route
Fairfax Maintenance Area

| Route | Length | AADT | QA | 4Tire | Bus | -----Truck----- | | | | QC | K Factor | QK | Dir Factor | AAWDT | QW | Year |
|---------------------------|--------|------|----|-------|-----|-----------------|--------|--------|--------|----|-------------|----|---------------|-------|----|------------|
| | | | | | | 2Axle | 3+Axle | 1Trail | 2Trail | | | | | | | |
| Fairfax County | | | | | | | | | | | | | | | | |
| (8882) Bradenton Dr | 0.07 | 1500 | R | | | | | | | | NA | | NA | | | 03/05/2009 |
| | | | | | | | | | | | | | | | | |
| | | | | | | | | | | | | | | | | |
| (8883) Compton Village Dr | 0.42 | 1300 | R | | | | | | | | NA | | NA | | | 05/27/2015 |
| | | | | | | | | | | | | | | | | |
| (8883) Compton Village Dr | 0.40 | 1200 | R | | | | | | | | NA | | NA | | | 05/27/2015 |
| | | | | | | | | | | | | | | | | |
| (8884) Compton Village Ct | 0.16 | 790 | R | | | | | | | | NA | | NA | | | 05/27/2015 |
| | | | | | | | | | | | | | | | | |
| (8885) Talayast Dr | 0.06 | 560 | R | | | | | | | | NA | | NA | | | 03/05/2009 |
| | | | | | | | | | | | | | | | | |
| (8886) Linden Creek Ct | 0.08 | 130 | R | | | | | | | | NA | | NA | | | 12/16/2014 |
| | | | | | | | | | | | | | | | | |
| (8886) Linden Creek Ct | 0.06 | 110 | R | | | | | | | | NA | | NA | | | 12/16/2014 |
| | | | | | | | | | | | | | | | | |
| (8887) Nuthatch Dr | 0.24 | 270 | R | | | | | | | | NA | | NA | | | 04/24/2003 |
| | | | | | | | | | | | | | | | | |
| (8889) Larkview Ct | 0.12 | 250 | R | | | | | | | | NA | | NA | | | 04/24/2003 |
| | | | | | | | | | | | | | | | | |
| (8889) Larkview Ct | 0.06 | 50 | R | | | | | | | | NA | | NA | | | 12/16/2014 |
| | | | | | | | | | | | | | | | | |
| (8890) White Pine Dr | 0.12 | 70 | R | | | | | | | | NA | | NA | | | 05/21/2015 |
| | | | | | | | | | | | | | | | | |
| (8890) White Pine Dr | 0.10 | 90 | R | | | | | | | | NA | | NA | | | 12/16/2014 |
| | | | | | | | | | | | | | | | | |
| (8891) Noory Ct | 0.07 | 30 | R | | | | | | | | NA | | NA | | | 12/16/2014 |
| | | | | | | | | | | | | | | | | |
| (8893) Missionary Lane | 0.07 | 870 | R | | | | | | | | NA | | NA | | | 11/30/2009 |
| | | | | | | | | | | | | | | | | |
| (8894) Windjammer Way | 0.29 | 320 | R | | | | | | | | NA | | NA | | | 04/29/2003 |
| | | | | | | | | | | | | | | | | |
| (8895) Windward Dr | 0.06 | 910 | R | | | | | | | | NA | | NA | | | 04/29/2003 |
| | | | | | | | | | | | | | | | | |
| (8896) Waterside Dr | 0.10 | 100 | R | | | | | | | | NA | | NA | | | 04/29/2003 |
| | | | | | | | | | | | | | | | | |
| (8897) Yachthaven Dr | 0.13 | 160 | R | | | | | | | | NA | | NA | | | 04/29/2003 |
| | | | | | | | | | | | | | | | | |
| (8898) Briarwood Farms Ct | 0.07 | 150 | R | | | | | | | | NA | | NA | | | 05/28/2015 |
| | | | | | | | | | | | | | | | | |
| (8898) Briarwood Farms Ct | 0.09 | 160 | R | | | | | | | | NA | | NA | | | 12/16/2014 |
| | | | | | | | | | | | | | | | | |

Virginia Department of Transportation
Traffic Engineering Division
2018
Annual Average Daily Traffic Volume Estimates By Section of Route
Fairfax Maintenance Area

| Route | Length | AADT | QA | 4Tire | Bus | -----Truck----- | | | | QC | K Factor | QK | Dir Factor | AAWDT | QW | Year |
|-------------------------------|--------|------|----|-------|-----|-----------------|--------|--------|--------|----|-------------|----|---------------|-------|----|------------|
| | | | | | | 2Axle | 3+Axle | 1Trail | 2Trail | | | | | | | |
| Fairfax County | | | | | | | | | | | | | | | | |
| (8899) Whitestone Hill Court | 0.10 | 90 | R | | | | | | | | NA | | | NA | | 05/16/2002 |
| | | | | | | | | | | | | | | | | |
| | | | | | | | | | | | | | | | | |
| (8900) Oakton Plantation Lane | 0.20 | 320 | R | | | | | | | | NA | | | NA | | 05/16/2002 |
| | | | | | | | | | | | | | | | | |
| | | | | | | | | | | | | | | | | |
| (8901) Oakton Plantation Ct | 0.08 | 100 | R | | | | | | | | NA | | | NA | | 05/16/2002 |
| | | | | | | | | | | | | | | | | |
| | | | | | | | | | | | | | | | | |
| (8902) Lambiance Dr | 0.04 | 430 | R | | | | | | | | NA | | | NA | | 02/25/2009 |
| | | | | | | | | | | | | | | | | |
| | | | | | | | | | | | | | | | | |
| (8903) Avignon Blvd | 0.14 | 200 | R | | | | | | | | NA | | | NA | | 05/29/2015 |
| | | | | | | | | | | | | | | | | |
| | | | | | | | | | | | | | | | | |
| (8903) Avignon Blvd | 0.08 | 110 | R | | | | | | | | NA | | | NA | | 12/16/2014 |
| | | | | | | | | | | | | | | | | |
| | | | | | | | | | | | | | | | | |
| (8904) Armand Ct | 0.05 | 100 | R | | | | | | | | NA | | | NA | | 12/16/2014 |
| | | | | | | | | | | | | | | | | |
| | | | | | | | | | | | | | | | | |
| (8905) Walden Woods Ct | 0.04 | 70 | R | | | | | | | | NA | | | NA | | 12/16/2014 |
| | | | | | | | | | | | | | | | | |
| | | | | | | | | | | | | | | | | |
| (8906) Cottonwood St | 0.04 | 90 | R | | | | | | | | NA | | | NA | | 12/16/2014 |
| | | | | | | | | | | | | | | | | |
| | | | | | | | | | | | | | | | | |
| (8907) Colonel Taylor Lane | 0.12 | 80 | R | | | | | | | | NA | | | NA | | 05/21/2015 |
| | | | | | | | | | | | | | | | | |
| | | | | | | | | | | | | | | | | |
| (8908) Richard Simpson Lane | 0.11 | 450 | R | | | | | | | | NA | | | NA | | 11/19/2009 |
| | | | | | | | | | | | | | | | | |
| | | | | | | | | | | | | | | | | |
| (8909) Walney Village Ct | 0.17 | 190 | R | | | | | | | | NA | | | NA | | 12/16/2014 |
| | | | | | | | | | | | | | | | | |
| | | | | | | | | | | | | | | | | |
| (8910) Balmoral Heights Pl | 0.17 | 60 | R | | | | | | | | NA | | | NA | | 12/16/2014 |
| | | | | | | | | | | | | | | | | |
| | | | | | | | | | | | | | | | | |
| (8911) Carrington Ridge Lane | 0.18 | 240 | R | | | | | | | | NA | | | NA | | 04/16/2009 |
| | | | | | | | | | | | | | | | | |
| | | | | | | | | | | | | | | | | |
| (8912) Jarrett Valley Dr | 0.18 | 570 | R | | | | | | | | NA | | | NA | | 05/26/2015 |
| | | | | | | | | | | | | | | | | |
| | | | | | | | | | | | | | | | | |
| (8912) Jarrett Valley Dr | 0.28 | 1100 | R | | | | | | | | NA | | | NA | | 11/23/2009 |
| | | | | | | | | | | | | | | | | |
| | | | | | | | | | | | | | | | | |
| (8913) Bonheim Ct | 0.13 | 90 | R | | | | | | | | NA | | | NA | | 12/16/2014 |
| | | | | | | | | | | | | | | | | |
| | | | | | | | | | | | | | | | | |
| (8914) Fielding Lewis Way | 0.15 | 100 | R | | | | | | | | NA | | | NA | | 12/16/2014 |
| | | | | | | | | | | | | | | | | |
| | | | | | | | | | | | | | | | | |
| (8915) Highland Glenn Pl | 0.16 | 80 | R | | | | | | | | NA | | | NA | | 12/16/2014 |
| | | | | | | | | | | | | | | | | |
| | | | | | | | | | | | | | | | | |

Virginia Department of Transportation
Traffic Engineering Division
2018
Annual Average Daily Traffic Volume Estimates By Section of Route
Fairfax Maintenance Area

| Route | Length | AADT | QA | 4Tire | Bus | -----Truck----- | | | | QC | K Factor | QK | Dir Factor | AAWDT | QW | Year |
|-----------------------------|--------|------|----|-------|-----|-----------------|--------|--------|--------|----|-------------|----|---------------|-------|----|------------|
| | | | | | | 2Axle | 3+Axle | 1Trail | 2Trail | | | | | | | |
| Fairfax County | | | | | | | | | | | | | | | | |
| (8917) Millwood Pond Dr | 0.20 | 190 | R | | | | | | | | NA | | NA | | | 04/28/2009 |
| | | | | | | | | | | | | | | | | |
| | | | | | | | | | | | | | | | | |
| (8918) Millwood Pond Ct | 0.10 | 40 | R | | | | | | | | NA | | NA | | | 12/16/2014 |
| | | | | | | | | | | | | | | | | |
| (8918) Millwood Pond Ct | 0.05 | 30 | R | | | | | | | | NA | | NA | | | 12/16/2014 |
| | | | | | | | | | | | | | | | | |
| (8919) Sandburg Ridge Ct | 0.06 | 45 | R | | | | | | | | NA | | NA | | | 12/16/2014 |
| | | | | | | | | | | | | | | | | |
| (8920) Elgin Dr | 0.21 | 110 | R | | | | | | | | NA | | NA | | | 12/16/2014 |
| | | | | | | | | | | | | | | | | |
| (8921) Timbercreek Tr | 0.19 | 80 | R | | | | | | | | NA | | NA | | | 12/16/2014 |
| | | | | | | | | | | | | | | | | |
| (8922) Cheska Ct | 0.05 | 30 | R | | | | | | | | NA | | NA | | | 12/16/2014 |
| | | | | | | | | | | | | | | | | |
| (8923) Shallow Creek Pl | 0.09 | 20 | R | | | | | | | | NA | | NA | | | 12/16/2014 |
| | | | | | | | | | | | | | | | | |
| (8924) Great Passage Blvd | 0.72 | 300 | R | | | | | | | | NA | | NA | | | 04/28/2009 |
| | | | | | | | | | | | | | | | | |
| (8925) Terkes View | 0.09 | 40 | R | | | | | | | | NA | | NA | | | 12/16/2014 |
| | | | | | | | | | | | | | | | | |
| (8926) Watters Glen Ct | 0.05 | 60 | R | | | | | | | | NA | | NA | | | 12/16/2014 |
| | | | | | | | | | | | | | | | | |
| (8927) Birch Grove Ct | 0.04 | 40 | R | | | | | | | | NA | | NA | | | 12/16/2014 |
| | | | | | | | | | | | | | | | | |
| (8928) Montview Ct | 0.07 | 60 | R | | | | | | | | NA | | NA | | | 12/16/2014 |
| | | | | | | | | | | | | | | | | |
| (8929) Providence Forest Dr | 0.24 | 5600 | R | | | | | | | | NA | | NA | | | 04/16/2009 |
| | | | | | | | | | | | | | | | | |
| (8930) Lauren Oaks Ct | 0.22 | 100 | R | | | | | | | | NA | | NA | | | 05/26/2015 |
| | | | | | | | | | | | | | | | | |
| (8931) Ashleigh Oaks Ct | 0.09 | 30 | R | | | | | | | | NA | | NA | | | 12/16/2014 |
| | | | | | | | | | | | | | | | | |
| (8932) Autumn Glory Way | 0.88 | 1200 | R | | | | | | | | NA | | NA | | | 11/19/2009 |
| | | | | | | | | | | | | | | | | |
| (8933) Royal Red Terrace | 0.12 | 90 | R | | | | | | | | NA | | NA | | | 12/16/2014 |
| | | | | | | | | | | | | | | | | |
| (8934) Wharton Park Ct | 0.08 | 70 | R | | | | | | | | NA | | NA | | | 12/16/2014 |
| | | | | | | | | | | | | | | | | |

Virginia Department of Transportation
Traffic Engineering Division
2018
Annual Average Daily Traffic Volume Estimates By Section of Route
Fairfax Maintenance Area

| Route | Length | AADT | QA | 4Tire | Bus | -----Truck----- | | | | QC | K Factor | QK | Dir Factor | AAWDT | QW | Year |
|-----------------------|---------------------------------|------|------|-------|-----|-----------------|--------|--------|--------|----|-------------|-------|---------------|-------|----|------------|
| | | | | | | 2Axle | 3+Axle | 1Trail | 2Trail | | | | | | | |
| Fairfax County | | | | | | | | | | | | | | | | |
| 8935 | Fox Hound Ct | 0.11 | 90 | R | | | | | | | | NA | | NA | | 12/16/2014 |
| | | | | | | | | | | | | | | | | |
| | | | | | | | | | | | | | | | | |
| 8936 | Shallow Creek Dr | 0.43 | 370 | R | | | | | | | | NA | | NA | | 03/11/2015 |
| | | | | | | | | | | | | | | | | |
| | | | | | | | | | | | | | | | | |
| 8937 | Fox Land Ct | 0.07 | 30 | R | | | | | | | | NA | | NA | | 12/16/2014 |
| | | | | | | | | | | | | | | | | |
| | | | | | | | | | | | | | | | | |
| 8938 | Weinstein Ct | 0.15 | 160 | R | | | | | | | | NA | | NA | | 05/05/2003 |
| | | | | | | | | | | | | | | | | |
| | | | | | | | | | | | | | | | | |
| 8939 | Grande Forest Ct | 0.15 | 80 | R | | | | | | | | NA | | NA | | 05/05/2003 |
| | | | | | | | | | | | | | | | | |
| | | | | | | | | | | | | | | | | |
| 8940 | Amber Oaks Ct | 0.11 | 100 | R | | | | | | | | NA | | NA | | 12/16/2014 |
| | | | | | | | | | | | | | | | | |
| | | | | | | | | | | | | | | | | |
| 8941 | Oak Shadow Dr | 0.30 | 140 | R | | | | | | | | NA | | NA | | 12/16/2014 |
| | | | | | | | | | | | | | | | | |
| | | | | | | | | | | | | | | | | |
| 8942 | Owlsley Way | 0.09 | 90 | R | | | | | | | | NA | | NA | | 12/16/2014 |
| | | | | | | | | | | | | | | | | |
| | | | | | | | | | | | | | | | | |
| 8943 | Netherleigh Pl | 0.07 | 60 | R | | | | | | | | NA | | NA | | 12/16/2014 |
| | | | | | | | | | | | | | | | | |
| | | | | | | | | | | | | | | | | |
| 8944 | Winter Oaks Way | 0.11 | 90 | R | | | | | | | | NA | | NA | | 12/16/2014 |
| | | | | | | | | | | | | | | | | |
| | | | | | | | | | | | | | | | | |
| 8945 | Fairfax County Pkwy Access Ramp | 0.23 | 500 | F | 98% | 1% | 0% | 0% | 0% | 0% | C | 0.14 | F | 5900 | F | 2018 |
| | | | | | | | | | | | | | | | | |
| | | | | | | | | | | | | | | | | |
| 8946 | Fairfax County Pkwy Access Ramp | 0.23 | 500 | F | 98% | 1% | 0% | 0% | 0% | 0% | C | 0.122 | F | 5800 | F | 2018 |
| | | | | | | | | | | | | | | | | |
| | | | | | | | | | | | | | | | | |
| 8948 | Hooes Rd | 0.12 | 450 | R | | | | | | | | NA | | NA | | 04/14/2009 |
| | | | | | | | | | | | | | | | | |
| | | | | | | | | | | | | | | | | |
| 8949 | Leeton Circle | 0.34 | 460 | R | | | | | | | | NA | | NA | | 04/02/2003 |
| | | | | | | | | | | | | | | | | |
| | | | | | | | | | | | | | | | | |
| 8950 | Nalls Farm Way | 0.61 | 110 | R | | | | | | | | NA | | NA | | 08/08/2018 |
| | | | | | | | | | | | | | | | | |
| | | | | | | | | | | | | | | | | |
| 8951 | Nalls Dairy Ct | 0.24 | 310 | R | | | | | | | | NA | | NA | | 05/02/2002 |
| | | | | | | | | | | | | | | | | |
| | | | | | | | | | | | | | | | | |
| 8952 | Jackson Tavern Way | 0.19 | 240 | R | | | | | | | | NA | | NA | | 05/02/2002 |
| | | | | | | | | | | | | | | | | |
| | | | | | | | | | | | | | | | | |
| 8953 | Stonecroft Center Ct | 0.25 | 1100 | R | | | | | | | | NA | | NA | | 05/26/2015 |
| | | | | | | | | | | | | | | | | |
| | | | | | | | | | | | | | | | | |
| 8954 | Pine Meadows Lane | 0.13 | 160 | R | | | | | | | | NA | | NA | | 05/26/2015 |
| | | | | | | | | | | | | | | | | |
| | | | | | | | | | | | | | | | | |

Virginia Department of Transportation
Traffic Engineering Division
2018
Annual Average Daily Traffic Volume Estimates By Section of Route
Fairfax Maintenance Area

| Route | Length | AADT | QA | 4Tire | Bus | -----Truck----- | | | | QC | K Factor | QK | Dir Factor | AAWDT | QW | Year |
|--|--------|------|----|-------|-----|-----------------|--------|--------|--------|----|-------------|----|---------------|-------|----|------------|
| | | | | | | 2Axle | 3+Axle | 1Trail | 2Trail | | | | | | | |
| Fairfax County | | | | | | | | | | | | | | | | |
| (8955) Dylan Schar Ct | 0.07 | 40 | R | | | | | | | | | | | NA | | 12/16/2014 |
| | | | | | | | | | | | | | | | | |
| | | | | | | | | | | | | | | | | |
| (8956) Pine Crossing Lane | 0.09 | 45 | R | | | | | | | | | | | NA | | 12/16/2014 |
| | | | | | | | | | | | | | | | | |
| | | | | | | | | | | | | | | | | |
| (8957) Ramp to 29-7100 Fairfax C. & Pkwy | 0.4 | 8900 | F | 98% | 1% | 1% | 0% | 0% | 0% | C | 0.123 | F | | 9500 | F | 2018 |
| | | | | | | | | | | | | | | | | |
| | | | | | | | | | | | | | | | | |
| (8959) Cedar Crest Lane | 0.35 | 190 | R | | | | | | | | | | | NA | | 05/26/2015 |
| | | | | | | | | | | | | | | | | |
| | | | | | | | | | | | | | | | | |
| (8960) Holly Grove Ct | 0.19 | 100 | R | | | | | | | | | | | NA | | 12/16/2014 |
| | | | | | | | | | | | | | | | | |
| | | | | | | | | | | | | | | | | |
| (8961) Laurel Grove Way | 0.27 | 150 | R | | | | | | | | | | | NA | | 05/26/2015 |
| | | | | | | | | | | | | | | | | |
| | | | | | | | | | | | | | | | | |
| (8962) Ox Meadow Dr | 0.22 | 390 | R | | | | | | | | | | | NA | | 03/10/2009 |
| | | | | | | | | | | | | | | | | |
| | | | | | | | | | | | | | | | | |
| (8963) Ox Meadow Ct | 0.11 | 60 | R | | | | | | | | | | | NA | | 12/16/2014 |
| | | | | | | | | | | | | | | | | |
| | | | | | | | | | | | | | | | | |
| (8965) Parapet Way | 0.59 | 350 | R | | | | | | | | | | | NA | | 11/16/2009 |
| | | | | | | | | | | | | | | | | |
| | | | | | | | | | | | | | | | | |
| (8965) Parapet Way | 0.11 | 120 | R | | | | | | | | | | | NA | | 05/26/2015 |
| | | | | | | | | | | | | | | | | |
| | | | | | | | | | | | | | | | | |
| (8966) Commodore Ct | 0.14 | 80 | R | | | | | | | | | | | NA | | 12/16/2014 |
| | | | | | | | | | | | | | | | | |
| | | | | | | | | | | | | | | | | |
| (8967) Blakesley Hall Ct | 0.15 | 70 | R | | | | | | | | | | | NA | | 12/16/2014 |
| | | | | | | | | | | | | | | | | |
| | | | | | | | | | | | | | | | | |
| (8968) Autumn Crest Dr | 0.32 | 510 | R | | | | | | | | | | | NA | | 06/29/2015 |
| | | | | | | | | | | | | | | | | |
| | | | | | | | | | | | | | | | | |
| (8969) Autumn Crest Ct | 0.06 | 45 | R | | | | | | | | | | | NA | | 12/21/2014 |
| | | | | | | | | | | | | | | | | |
| | | | | | | | | | | | | | | | | |
| (8970) Spring Rain Ct | 0.12 | 100 | R | | | | | | | | | | | NA | | 12/16/2014 |
| | | | | | | | | | | | | | | | | |
| | | | | | | | | | | | | | | | | |
| (8971) Pond Mist Way | 0.10 | 90 | R | | | | | | | | | | | NA | | 12/16/2014 |
| | | | | | | | | | | | | | | | | |
| | | | | | | | | | | | | | | | | |
| (8972) Winter Sun Terrace | 0.15 | 110 | R | | | | | | | | | | | NA | | 12/16/2014 |
| | | | | | | | | | | | | | | | | |
| | | | | | | | | | | | | | | | | |
| (8973) Centrepointe Way | 0.05 | 60 | R | | | | | | | | | | | NA | | 12/16/2014 |
| | | | | | | | | | | | | | | | | |
| | | | | | | | | | | | | | | | | |
| (8974) Eagle Chase Rd | 0.04 | 870 | R | | | | | | | | | | | NA | | 03/04/2009 |
| | | | | | | | | | | | | | | | | |
| | | | | | | | | | | | | | | | | |

Virginia Department of Transportation
Traffic Engineering Division
2018
Annual Average Daily Traffic Volume Estimates By Section of Route
Fairfax Maintenance Area

| Route | Length | AADT | QA | 4Tire | Bus | -----Truck----- | | | | QC | K Factor | QK | Dir Factor | AAWDT | QW | Year |
|----------------------------|--------|------|----|-------|-----|----------------------------------|--------|--------|--------|----|-------------|----|---------------|-------|----|------------|
| | | | | | | 2Axle | 3+Axle | 1Trail | 2Trail | | | | | | | |
| Fairfax County | | | | | | | | | | | | | | | | |
| (8975) Penny Oak Rd | 0.03 | 750 | R | | | From: 29-657 Walney Rd | | | | | NA | | | NA | | 03/04/2009 |
| | | | | | | To: 29-8976 Eagle Chase Circle | | | | | | | | | | |
| (8976) Eagle Chase Circle | 0.69 | 300 | R | | | From: Dead End | | | | | NA | | | NA | | 11/19/2009 |
| | | | | | | To: End of Loop | | | | | | | | | | |
| (8977) Morningdale Dr | 0.08 | 210 | R | | | From: 29-8976 Eagle Chase Circle | | | | | NA | | | NA | | 03/04/2009 |
| | | | | | | To: 29-8978 Rose Lodge Place | | | | | | | | | | |
| (8978) Rose Lodge Place | 0.05 | 100 | R | | | From: Cul-de-Sac | | | | | NA | | | NA | | 12/16/2014 |
| | | | | | | To: 29-8977 Morningdale Dr | | | | | | | | | | |
| (8978) Rose Lodge Place | 0.05 | 80 | R | | | From: Cul-de-Sac | | | | | NA | | | NA | | 12/16/2014 |
| | | | | | | To: Cul-de-Sac | | | | | | | | | | |
| (8979) Shady Point Pl | 0.06 | 100 | R | | | From: 29-8976 Eagle Chase Circle | | | | | NA | | | NA | | 12/16/2014 |
| | | | | | | To: Cul-de-Sac | | | | | | | | | | |
| (8980) Gaston St | 0.14 | 170 | R | | | From: 29-8976 Eagle Chase Circle | | | | | NA | | | NA | | 12/16/2014 |
| | | | | | | To: Cul-de-Sac | | | | | | | | | | |
| (8982) Oakton Chase Ct | 0.13 | 80 | R | | | From: 29-8981 Parapet Way | | | | | NA | | | NA | | 12/16/2014 |
| | | | | | | To: Cul-de-Sac | | | | | | | | | | |
| (8983) Mill Heights Ct | 0.08 | 80 | R | | | From: Cul-de-Sac | | | | | NA | | | NA | | 12/16/2014 |
| | | | | | | To: 29-8985 Mill Heights Dr | | | | | | | | | | |
| (8984) Proffitt Estates Ct | 0.10 | 40 | R | | | From: 29-665 Fox Mill Rd | | | | | NA | | | NA | | 12/16/2014 |
| | | | | | | To: Cul-de-Sac | | | | | | | | | | |
| (8985) Mill Heights Dr | 0.16 | 180 | R | | | From: Cul-de-Sac | | | | | NA | | | NA | | 05/21/2015 |
| | | | | | | To: 29-665 Fox Mill Rd | | | | | | | | | | |
| (8985) Mill Heights Dr | 0.06 | 360 | R | | | From: Dead End | | | | | NA | | | NA | | 05/26/2015 |
| | | | | | | To: Cul-de-Sac | | | | | | | | | | |
| (8987) Azalea Woods Way | 0.10 | 80 | R | | | From: Cul-de-Sac | | | | | NA | | | NA | | 12/16/2014 |
| | | | | | | To: 29-8989 Dakota Lakes Dr | | | | | | | | | | |
| (8987) Azalea Woods Way | 0.09 | 100 | R | | | From: Cul-de-Sac | | | | | NA | | | NA | | 12/16/2014 |
| | | | | | | To: 29-8989 Dakota Lakes Dr | | | | | | | | | | |
| (8988) Piney Point Pl | 0.10 | 100 | R | | | From: Cul-de-Sac | | | | | NA | | | NA | | 12/16/2014 |
| | | | | | | To: Cul-de-Sac | | | | | | | | | | |
| (8989) Dakota Lakes Dr | 0.35 | 530 | R | | | From: 29-665 Fox Mill Rd | | | | | NA | | | NA | | 11/16/2009 |
| | | | | | | To: 29-666 Monroe St | | | | | | | | | | |
| (8989) Dakota Lakes Dr | 0.29 | 650 | R | | | From: Cul-de-Sac | | | | | NA | | | NA | | 05/26/2015 |
| | | | | | | To: Cul-de-Sac | | | | | | | | | | |
| (8990) Ripplemeade Ct | 0.07 | 110 | R | | | From: 29-8989 Dakota Lakes Dr | | | | | NA | | | NA | | 12/16/2014 |
| | | | | | | To: Cul-de-Sac | | | | | | | | | | |
| (8991) Glenlawn Place | 0.14 | 130 | R | | | From: Cul-de-Sac | | | | | NA | | | NA | | 12/16/2014 |
| | | | | | | To: 29-8989 | | | | | | | | | | |
| (8993) Cliff Dr | 0.11 | 200 | R | | | From: 29-8994 Eagle Cliff Dr | | | | | NA | | | NA | | 03/16/2009 |
| | | | | | | To: 29-8692 Lake Village Dr | | | | | | | | | | |

Virginia Department of Transportation
Traffic Engineering Division
2018
Annual Average Daily Traffic Volume Estimates By Section of Route
Fairfax Maintenance Area

| Route | Length | AADT | QA | 4Tire | Bus | -----Truck----- | | | | QC | K Factor | QK | Dir Factor | AAWDT | QW | Year |
|---------------------------|--------|------|----|-------|-----|---------------------------------|--------|--------|--------|----|-------------|----|---------------|-------|----|------------|
| | | | | | | 2Axle | 3+Axle | 1Trail | 2Trail | | | | | | | |
| Fairfax County | | | | | | | | | | | | | | | | |
| 8994 Eagle Cliff Dr | 0.14 | 80 | R | | | From: Dead End | | | | | NA | | | NA | | 08/17/2015 |
| | | | | | | To: Cul-de-Sac | | | | | | | | | | |
| 8995 Bannerwood Ct | 0.08 | 40 | R | | | From: 29-4028 Bannerwood Dr | | | | | NA | | | NA | | 12/16/2014 |
| | | | | | | To: Cul-de-Sac | | | | | | | | | | |
| 8996 Sycamore Lakes Cove | 0.18 | 500 | R | | | From: Dead End | | | | | NA | | | NA | | 11/16/2009 |
| | | | | | | To: 29-665 Fox Mill Rd | | | | | | | | | | |
| 8997 Williams Meadow Ct | 0.20 | 160 | R | | | From: Cul-de-Sac | | | | | NA | | | NA | | 12/16/2014 |
| | | | | | | To: 29-8996 Sycamore Lakes Cove | | | | | | | | | | |
| 8997 Williams Meadow Ct | 0.13 | 130 | R | | | From: Cul-de-Sac | | | | | NA | | | NA | | 05/26/2015 |
| | | | | | | To: Cul-de-Sac | | | | | | | | | | |
| 8998 Thacker Hill Ct | 0.10 | 130 | R | | | From: 29-8996 | | | | | NA | | | NA | | 12/16/2014 |
| | | | | | | To: Cul-de-Sac | | | | | | | | | | |
| 8999 Ivycrest Pl | 0.09 | 80 | R | | | From: 29-2610 Statecrest Dr | | | | | NA | | | NA | | 12/16/2014 |
| | | | | | | To: Cul-de-Sac | | | | | | | | | | |
| 9127 | 0.27 | 170 | R | | | From: Mt Vernon School | | | | | NA | | | NA | | 05/04/2009 |
| | | | | | | To: US 1 Richmond Hwy | | | | | | | | | | |
| City of Fairfax | | | | | | | | | | | | | | | | |
| 9128 Rebel Run | 0.18 | 4600 | R | | | From: Fairfax High School | | | | | NA | | | NA | | 03/09/2009 |
| | | | | | | To: US 29 Lee Hwy | | | | | | | | | | |
| Fairfax County | | | | | | | | | | | | | | | | |
| 9129 George C Marshall Dr | 0.20 | 4800 | R | | | From: George C. Marshall School | | | | | NA | | | NA | | 02/25/2009 |
| | | | | | | To: SR 7 Leesburg Pike | | | | | | | | | | |
| 9130 | 0.04 | 320 | R | | | From: Groveton School | | | | | NA | | | NA | | 1991 |
| | | | | | | To: 29-1401 Memorial St | | | | | | | | | | |
| 9131 | 0.09 | 610 | R | | | From: Franklin Sherman School | | | | | NA | | | NA | | 05/06/2009 |
| | | | | | | To: Franklin Sherman School | | | | | | | | | | |
| 9133 Cottage St | 0.06 | 5300 | R | | | From: Dunn Loring School | | | | | NA | | | NA | | 03/23/2009 |
| | | | | | | To: 29-650 Gallows Rd | | | | | | | | | | |
| 9134 | 0.08 | 3000 | R | | | From: Forestville School | | | | | NA | | | NA | | 03/10/2009 |
| | | | | | | To: 29-717 Utterback Store Rd | | | | | | | | | | |
| 9137 Herald St | 0.11 | 1200 | R | | | From: Annandale School | | | | | NA | | | NA | | 03/09/2009 |
| | | | | | | To: SR 244 Columbia Pike | | | | | | | | | | |
| 9138 | 0.11 | 1700 | R | | | From: Oakdale School | | | | | NA | | | NA | | 05/06/2009 |
| | | | | | | To: SR 123; 29-655 | | | | | | | | | | |
| 9140 | 0.09 | 140 | R | | | From: Lorton School | | | | | NA | | | NA | | 1991 |
| | | | | | | To: 29-642 Lorton Rd | | | | | | | | | | |
| 9141 | 0.06 | 220 | R | | | From: Woodlawn School | | | | | NA | | | NA | | 1991 |
| | | | | | | To: 29-1033 Woodlawn St | | | | | | | | | | |

Virginia Department of Transportation
Traffic Engineering Division
2018
Annual Average Daily Traffic Volume Estimates By Section of Route
Fairfax Maintenance Area

| Route | Length | AADT | QA | 4Tire | Bus | -----Truck----- | | | | QC | K Factor | QK | Dir Factor | AAWDT | QW | Year |
|------------------------------------|--------|------|----|-------|-----|-----------------|--------|--------|--------|----|-------------|----|---------------|-------|----|------------|
| | | | | | | 2Axle | 3+Axle | 1Trail | 2Trail | | | | | | | |
| Fairfax County | | | | | | | | | | | | | | | | |
| (9589) Four Year Trail | 0.27 | 3500 | R | | | | | | | | NA | | | NA | | 05/04/2009 |
| | | | | | | | | | | | | | | | | |
| | | | | | | | | | | | | | | | | |
| (9590) | 0.14 | 240 | R | | | | | | | | NA | | | NA | | 1991 |
| | | | | | | | | | | | | | | | | |
| (9591) | 0.11 | 320 | R | | | | | | | | NA | | | NA | | 1991 |
| | | | | | | | | | | | | | | | | |
| (9592) Belvedere School Access | 0.09 | 270 | R | | | | | | | | NA | | | NA | | 05/04/2009 |
| | | | | | | | | | | | | | | | | |
| (9593) | 0.13 | 1500 | R | | | | | | | | NA | | | NA | | 11/09/2015 |
| | | | | | | | | | | | | | | | | |
| (9594) | 0.07 | 340 | R | | | | | | | | NA | | | NA | | 02/18/2016 |
| | | | | | | | | | | | | | | | | |
| (9595) Cameron School | 0.08 | 370 | R | | | | | | | | NA | | | NA | | 02/17/2016 |
| | | | | | | | | | | | | | | | | |
| (9596) Centreville School | 0.14 | 730 | R | | | | | | | | NA | | | NA | | 02/17/2016 |
| | | | | | | | | | | | | | | | | |
| (9597) | 0.07 | 470 | R | | | | | | | | NA | | | NA | | 04/02/2002 |
| | | | | | | | | | | | | | | | | |
| City of Fairfax | | | | | | | | | | | | | | | | |
| (9598) | 0.06 | 190 | R | | | | | | | | NA | | | NA | | 1991 |
| | | | | | | | | | | | | | | | | |
| Fairfax County | | | | | | | | | | | | | | | | |
| (9599) | 0.07 | 380 | R | | | | | | | | NA | | | NA | | 05/06/2009 |
| | | | | | | | | | | | | | | | | |
| City of Falls Church | | | | | | | | | | | | | | | | |
| (9600) Hunton Ave | 0.16 | 840 | R | | | | | | | | NA | | | NA | | 1991 |
| | | | | | | | | | | | | | | | | |
| Fairfax County | | | | | | | | | | | | | | | | |
| (9601) | 0.07 | 780 | R | | | | | | | | NA | | | NA | | 1991 |
| | | | | | | | | | | | | | | | | |
| (9602) | 0.05 | 260 | R | | | | | | | | NA | | | NA | | 05/06/2009 |
| | | | | | | | | | | | | | | | | |
| (9603) Garfield School | 0.10 | 80 | R | | | | | | | | NA | | | NA | | 05/04/2009 |
| | | | | | | | | | | | | | | | | |
| (9604) Graham Rd Elementary School | 0.10 | 360 | R | | | | | | | | NA | | | NA | | 1991 |
| | | | | | | | | | | | | | | | | |
| (9605) | 0.08 | 370 | R | | | | | | | | NA | | | NA | | 05/06/2009 |
| | | | | | | | | | | | | | | | | |

Virginia Department of Transportation
Traffic Engineering Division
2018
Annual Average Daily Traffic Volume Estimates By Section of Route
Fairfax Maintenance Area

| Route | Length | AADT | QA | 4Tire | Bus | -----Truck----- | | | | QC | K Factor | QK | Dir Factor | AAWDT | QW | Year |
|------------------------|-----------------------|------|------|-------|-----|-----------------|--------|--------|--------|----|-------------|----|---------------|-------|----|------------|
| | | | | | | 2Axle | 3+Axle | 1Trail | 2Trail | | | | | | | |
| Town of Herndon | | | | | | | | | | | | | | | | |
| 9606 | 0.28 | 320 | R | | | | | | | | | NA | | NA | | 1991 |
| | | | | | | | | | | | | | | | | |
| Fairfax County | | | | | | | | | | | | | | | | |
| 9607 | 0.15 | 850 | R | | | | | | | | | NA | | NA | | 05/04/2009 |
| | | | | | | | | | | | | | | | | |
| 9608 | 0.10 | 360 | R | | | | | | | | | NA | | NA | | 1991 |
| | | | | | | | | | | | | | | | | |
| 9609 | James Lee Elem School | 0.11 | 200 | R | | | | | | | | NA | | NA | | 1991 |
| | | | | | | | | | | | | | | | | |
| Town of Vienna | | | | | | | | | | | | | | | | |
| 9611 | 0.03 | 1800 | R | | | | | | | | | NA | | NA | | 05/06/2009 |
| | | | | | | | | | | | | | | | | |
| Fairfax County | | | | | | | | | | | | | | | | |
| 9612 | Luther Jackson School | 0.11 | 2100 | R | | | | | | | | NA | | NA | | 05/04/2009 |
| | | | | | | | | | | | | | | | | |
| 9613 | | 0.14 | 50 | R | | | | | | | | NA | | NA | | 05/04/2009 |
| | | | | | | | | | | | | | | | | |
| 9615 | | 0.06 | 430 | R | | | | | | | | NA | | NA | | 05/06/2009 |
| | | | | | | | | | | | | | | | | |
| 9616 | Pine Springs School | 0.12 | 1100 | R | | | | | | | | NA | | NA | | 02/17/2016 |
| | | | | | | | | | | | | | | | | |
| 9617 | | 0.08 | 950 | R | | | | | | | | NA | | NA | | 05/04/2009 |
| | | | | | | | | | | | | | | | | |
| 9618 | Timberlane School | 0.08 | 230 | R | | | | | | | | NA | | NA | | 05/06/2009 |
| | | | | | | | | | | | | | | | | |
| 9620 | | 0.11 | 370 | R | | | | | | | | NA | | NA | | 02/18/2016 |
| | | | | | | | | | | | | | | | | |
| 9621 | | 0.10 | 400 | R | | | | | | | | NA | | NA | | 05/06/2009 |
| | | | | | | | | | | | | | | | | |
| 9622 | Westley Rd | 0.07 | 870 | R | | | | | | | | NA | | NA | | 05/04/2009 |
| | | | | | | | | | | | | | | | | |
| 9623 | | 0.11 | 50 | R | | | | | | | | NA | | NA | | 04/19/2016 |
| | | | | | | | | | | | | | | | | |
| 9624 | | 0.14 | 320 | R | | | | | | | | NA | | NA | | 05/04/2009 |
| | | | | | | | | | | | | | | | | |
| 9625 | | 0.07 | 250 | R | | | | | | | | NA | | NA | | 05/04/2009 |
| | | | | | | | | | | | | | | | | |
| 9626 | | 0.07 | 250 | R | | | | | | | | NA | | NA | | 05/04/2009 |
| | | | | | | | | | | | | | | | | |

Virginia Department of Transportation
Traffic Engineering Division
2018
Annual Average Daily Traffic Volume Estimates By Section of Route
Fairfax Maintenance Area

| Route | Length | AADT | QA | 4Tire | Bus | -----Truck----- | | | | QC | K Factor | QK | Dir Factor | AAWDT | QW | Year |
|-----------------------|--------------------------|------|------|-------|-----|-----------------|--------|--------|--------|----|-------------|----|---------------|-------|----|------------|
| | | | | | | 2Axle | 3+Axle | 1Trail | 2Trail | | | | | | | |
| Fairfax County | | | | | | | | | | | | | | | | |
| (9684) | 0.13 | 380 | R | | | | | | | | NA | | | NA | | 05/04/2009 |
| | | | | | | | | | | | | | | | | |
| | | | | | | | | | | | | | | | | |
| (9685) | 0.07 | 710 | R | | | | | | | | NA | | | NA | | 04/02/2002 |
| | | | | | | | | | | | | | | | | |
| (9686) | Sea Cliff Rd | 0.76 | 1500 | R | | | | | | | NA | | | NA | | 05/06/2009 |
| | | | | | | | | | | | | | | | | |
| (9687) | | 0.08 | 220 | R | | | | | | | NA | | | NA | | 02/17/2016 |
| | | | | | | | | | | | | | | | | |
| (9688) | Bryant Alt High School | 0.25 | 240 | R | | | | | | | NA | | | NA | | 02/17/2016 |
| | | | | | | | | | | | | | | | | |
| (9689) | | 0.08 | 250 | R | | | | | | | NA | | | NA | | 05/06/2009 |
| | | | | | | | | | | | | | | | | |
| (9690) | | 0.08 | 270 | R | | | | | | | NA | | | NA | | 05/04/2009 |
| | | | | | | | | | | | | | | | | |
| (9691) | | 0.06 | 310 | R | | | | | | | NA | | | NA | | 04/02/2002 |
| | | | | | | | | | | | | | | | | |
| (9781) | | 0.14 | 450 | R | | | | | | | NA | | | NA | | 05/06/2009 |
| | | | | | | | | | | | | | | | | |
| (9782) | | 0.16 | 820 | R | | | | | | | NA | | | NA | | 05/06/2009 |
| | | | | | | | | | | | | | | | | |
| (9783) | Henry Thoreau Int School | 0.13 | 210 | R | | | | | | | NA | | | NA | | 05/06/2009 |
| | | | | | | | | | | | | | | | | |
| (9785) | | 0.25 | 450 | R | | | | | | | NA | | | NA | | 1991 |
| | | | | | | | | | | | | | | | | |
| (9786) | | 0.14 | 640 | R | | | | | | | NA | | | NA | | 02/17/2016 |
| | | | | | | | | | | | | | | | | |
| (9787) | | 0.25 | 640 | R | | | | | | | NA | | | NA | | 05/04/2009 |
| | | | | | | | | | | | | | | | | |
| (9788) | | 0.11 | 350 | R | | | | | | | NA | | | NA | | 05/04/2009 |
| | | | | | | | | | | | | | | | | |
| (9789) | | 0.08 | 830 | R | | | | | | | NA | | | NA | | 05/06/2009 |
| | | | | | | | | | | | | | | | | |
| (9790) | | 0.09 | 230 | R | | | | | | | NA | | | NA | | 05/06/2009 |
| | | | | | | | | | | | | | | | | |
| (9791) | | 0.09 | 480 | R | | | | | | | NA | | | NA | | 05/06/2009 |
| | | | | | | | | | | | | | | | | |
| (9793) | Glasgow Middle School | 0.20 | 540 | R | | | | | | | NA | | | NA | | 1991 |
| | | | | | | | | | | | | | | | | |

Virginia Department of Transportation
Traffic Engineering Division
2018
Annual Average Daily Traffic Volume Estimates By Section of Route
Fairfax Maintenance Area

| Route | Length | AADT | QA | 4Tire | Bus | -----Truck----- | | | | QC | K Factor | QK | Dir Factor | AAWDT | QW | Year |
|----------------------------------|--------|------|----|-------|-----|--|--------|--------|--------|----|-------------|----|---------------|-------|----|------------|
| | | | | | | 2Axle | 3+Axle | 1Trail | 2Trail | | | | | | | |
| Fairfax County | | | | | | | | | | | | | | | | |
| (9794) | 0.15 | 260 | R | | | From: Mark Twain Int School | | | | | NA | | | NA | | 05/05/2009 |
| | | | | | | To: 29-644 Franconia Rd | | | | | | | | | | |
| (9795) | 0.21 | 390 | R | | | From: Wm C Bryant Int School | | | | | NA | | | NA | | 1991 |
| | | | | | | To: 29-630 Quander Rd | | | | | | | | | | |
| (9796) | 0.14 | 230 | R | | | From: Waynewood Elem School | | | | | NA | | | NA | | 1991 |
| | | | | | | To: 29-2158 Waynewood Blvd | | | | | | | | | | |
| (9797) Glen Forest Elem School | 0.06 | 540 | R | | | From: 29-2773 Glen Forest Dr | | | | | NA | | | NA | | 05/04/2009 |
| | | | | | | To: 29-2773 Glen Forest Dr | | | | | | | | | | |
| (9809) N Springfield Elem School | 0.16 | 1300 | R | | | From: Cul-de-Sac | | | | | NA | | | NA | | 02/18/2016 |
| | | | | | | To: 29-2459 Hemming Ct | | | | | | | | | | |
| (9810) Bren Mar Park Elem School | 0.13 | 570 | R | | | From: 29-2606 Beryl Rd; 29-2617 Hershey Lane | | | | | NA | | | NA | | 02/17/2016 |
| | | | | | | To: Cul-de-Sac | | | | | | | | | | |
| (9811) | 0.17 | 90 | R | | | From: Lynbrook Elem School | | | | | NA | | | NA | | 05/04/2009 |
| | | | | | | To: 29-617 Backlick Rd | | | | | | | | | | |
| (9825) | 0.06 | 970 | R | | | From: Edsall Park Elem School | | | | | NA | | | NA | | 02/18/2016 |
| | | | | | | To: 29-648 Edsall Rd | | | | | | | | | | |
| (9826) | 0.04 | 100 | R | | | From: Bush Hill Elem School | | | | | NA | | | NA | | 05/04/2009 |
| | | | | | | To: 29-782 Westchester St | | | | | | | | | | |
| (9827) Devonshire Elem School | 0.12 | 270 | R | | | From: 29-1720 Graham Rd | | | | | NA | | | NA | | 02/17/2016 |
| | | | | | | To: Cul-de-Sac | | | | | | | | | | |
| (9828) | 0.40 | 770 | R | | | From: Lee High School | | | | | NA | | | NA | | 02/18/2016 |
| | | | | | | To: Cul-de-Sac | | | | | | | | | | |
| (9829) | 0.07 | 8700 | R | | | From: Rose Hill Elem School | | | | | NA | | | NA | | 01/19/2016 |
| | | | | | | To: 29-1635; 29-1685 | | | | | | | | | | |
| (9830) | 0.04 | 260 | R | | | From: Guston Elem School | | | | | NA | | | NA | | 05/04/2009 |
| | | | | | | To: SR 242 Gunston Rd | | | | | | | | | | |
| (10000) Rebecca Jane Way | 0.08 | 100 | R | | | From: 29-4326 Stegen Dr | | | | | NA | | | NA | | 06/28/2016 |
| | | | | | | To: 29-891 Florence Lane | | | | | | | | | | |
| (10001) River Downs Rd | 0.23 | 120 | R | | | From: Cul-de-Sac | | | | | NA | | | NA | | 11/05/2015 |
| | | | | | | To: 29-613 Lincolnia Rd | | | | | | | | | | |
| (10002) Fairway Downs Ct | 0.15 | 100 | R | | | From: Cul-de-Sac | | | | | NA | | | NA | | 12/16/2014 |
| | | | | | | To: 29-10001 River Downs Rd | | | | | | | | | | |
| (10003) Burnt Pine Ct | 0.07 | 40 | R | | | From: 29-10001 River Downs Rd | | | | | NA | | | NA | | 12/16/2014 |
| | | | | | | To: Dead End | | | | | | | | | | |
| (10004) Banting Ct | 0.07 | 70 | R | | | From: Cul-de-Sac | | | | | NA | | | NA | | 12/16/2014 |
| | | | | | | To: 29-7175 Banting Ct | | | | | | | | | | |
| (10005) Lasswade Lane | 0.17 | 60 | R | | | From: Cul-de-Sac | | | | | NA | | | NA | | 12/16/2014 |
| | | | | | | To: 29-7186 Hannah Farm Rd | | | | | | | | | | |

Virginia Department of Transportation
Traffic Engineering Division
2018
Annual Average Daily Traffic Volume Estimates By Section of Route
Fairfax Maintenance Area

| Route | Length | AADT | QA | 4Tire | Bus | -----Truck----- | | | | QC | K Factor | QK | Dir Factor | AAWDT | QW | Year |
|---------------------------|--------|------|----|-------|-----|-----------------|--------|--------|--------|----|-------------|----|---------------|-------|----|------------|
| | | | | | | 2Axle | 3+Axle | 1Trail | 2Trail | | | | | | | |
| Fairfax County | | | | | | | | | | | | | | | | |
| (10006) Dalkeith Ct | 0.10 | 60 | R | | | | | | | | NA | | | NA | | 12/16/2014 |
| | | | | | | | | | | | | | | | | |
| | | | | | | | | | | | | | | | | |
| (10007) Geneva Hill Ct | 0.14 | 80 | R | | | | | | | | NA | | | NA | | 12/16/2014 |
| | | | | | | | | | | | | | | | | |
| | | | | | | | | | | | | | | | | |
| (10008) Black Spruce Way | 0.23 | 130 | R | | | | | | | | NA | | | NA | | 12/16/2014 |
| | | | | | | | | | | | | | | | | |
| | | | | | | | | | | | | | | | | |
| (10009) Cutleaf Ct | 0.07 | 70 | R | | | | | | | | NA | | | NA | | 12/16/2014 |
| | | | | | | | | | | | | | | | | |
| | | | | | | | | | | | | | | | | |
| (10010) | 0.17 | 80 | R | | | | | | | | NA | | | NA | | 12/16/2014 |
| | | | | | | | | | | | | | | | | |
| | | | | | | | | | | | | | | | | |
| (10011) | 0.17 | 80 | R | | | | | | | | NA | | | NA | | 12/16/2014 |
| | | | | | | | | | | | | | | | | |
| | | | | | | | | | | | | | | | | |
| (10012) | 0.10 | 110 | R | | | | | | | | NA | | | NA | | 12/16/2014 |
| | | | | | | | | | | | | | | | | |
| | | | | | | | | | | | | | | | | |
| (10013) Shain Ct | 0.12 | 40 | R | | | | | | | | NA | | | NA | | 12/16/2014 |
| | | | | | | | | | | | | | | | | |
| | | | | | | | | | | | | | | | | |
| (10014) Parsley Dr | 0.13 | 130 | R | | | | | | | | NA | | | NA | | 12/16/2014 |
| | | | | | | | | | | | | | | | | |
| | | | | | | | | | | | | | | | | |
| (10015) Meadowforest Ct | 0.04 | 50 | R | | | | | | | | NA | | | NA | | 12/16/2014 |
| | | | | | | | | | | | | | | | | |
| | | | | | | | | | | | | | | | | |
| (10016) Caris Glenne Dr | 0.23 | 880 | R | | | | | | | | NA | | | NA | | 03/11/2015 |
| | | | | | | | | | | | | | | | | |
| | | | | | | | | | | | | | | | | |
| (10017) | 0.06 | 60 | R | | | | | | | | NA | | | NA | | 12/16/2014 |
| | | | | | | | | | | | | | | | | |
| | | | | | | | | | | | | | | | | |
| (10018) | 0.07 | 60 | R | | | | | | | | NA | | | NA | | 12/16/2014 |
| | | | | | | | | | | | | | | | | |
| | | | | | | | | | | | | | | | | |
| (10019) Oakwood Rd | 0.13 | 3900 | R | | | | | | | | NA | | | NA | | 11/23/2009 |
| | | | | | | | | | | | | | | | | |
| | | | | | | | | | | | | | | | | |
| (10020) Elati Ct | 0.10 | 120 | R | | | | | | | | NA | | | NA | | 05/15/2003 |
| | | | | | | | | | | | | | | | | |
| | | | | | | | | | | | | | | | | |
| (10021) Woodland Lake Dr | 0.09 | 130 | R | | | | | | | | NA | | | NA | | 05/15/2003 |
| | | | | | | | | | | | | | | | | |
| | | | | | | | | | | | | | | | | |
| (10022) Jean Louise Way | 0.11 | 230 | R | | | | | | | | NA | | | NA | | 05/26/2015 |
| | | | | | | | | | | | | | | | | |
| | | | | | | | | | | | | | | | | |
| (10023) Dorothy Bolton Ct | 0.15 | 130 | R | | | | | | | | NA | | | NA | | 12/16/2014 |
| | | | | | | | | | | | | | | | | |
| | | | | | | | | | | | | | | | | |
| (10024) Fieldview Dr | 0.33 | 330 | R | | | | | | | | NA | | | NA | | 05/21/2015 |
| | | | | | | | | | | | | | | | | |
| | | | | | | | | | | | | | | | | |

Virginia Department of Transportation
Traffic Engineering Division
2018
Annual Average Daily Traffic Volume Estimates By Section of Route
Fairfax Maintenance Area

| Route | Length | AADT | QA | 4Tire | Bus | -----Truck----- | | | | QC | K Factor | QK | Dir Factor | AAWDT | QW | Year |
|-----------------------------|--------|------|----|-------|-----|-----------------|--------|--------|--------|----|-------------|----|---------------|-------|----|------------|
| | | | | | | 2Axle | 3+Axle | 1Trail | 2Trail | | | | | | | |
| Fairfax County | | | | | | | | | | | | | | | | |
| (10025) Stones Throw Dr | 0.16 | 100 | R | | | | | | | | NA | | | NA | | 12/16/2014 |
| | | | | | | | | | | | | | | | | |
| (10025) Stones Throw Dr | 0.41 | 150 | R | | | | | | | | NA | | | NA | | 12/16/2014 |
| | | | | | | | | | | | | | | | | |
| (10026) Walker Ln | 0.55 | 6900 | R | | | | | | | | NA | | | NA | | 04/07/2015 |
| | | | | | | | | | | | | | | | | |
| (10027) Colonial Lindsay Ct | 0.12 | 170 | R | | | | | | | | NA | | | NA | | 05/29/2015 |
| | | | | | | | | | | | | | | | | |
| (10028) Colonial Lindsay Dr | 0.05 | 40 | R | | | | | | | | NA | | | NA | | 12/16/2014 |
| | | | | | | | | | | | | | | | | |
| (10029) Mossy Bank Lane | 0.06 | 80 | R | | | | | | | | NA | | | NA | | 12/16/2014 |
| | | | | | | | | | | | | | | | | |
| (10030) Newcombs Farm Rd | 0.27 | 360 | R | | | | | | | | NA | | | NA | | 06/09/2015 |
| | | | | | | | | | | | | | | | | |
| (10034) Waterlily Ct | 0.06 | 40 | R | | | | | | | | NA | | | NA | | 12/16/2014 |
| | | | | | | | | | | | | | | | | |
| (10035) Cobbs Creek Ct | 0.07 | 30 | R | | | | | | | | NA | | | NA | | 12/17/2014 |
| | | | | | | | | | | | | | | | | |
| (10036) Shaker Meadows Ct | 0.06 | 30 | R | | | | | | | | NA | | | NA | | 12/17/2014 |
| | | | | | | | | | | | | | | | | |
| (10036) Shaker Meadows Ct | 0.06 | 30 | R | | | | | | | | NA | | | NA | | 12/17/2014 |
| | | | | | | | | | | | | | | | | |
| (10037) Hidden Hill Lane | 0.13 | 120 | R | | | | | | | | NA | | | NA | | 05/21/2015 |
| | | | | | | | | | | | | | | | | |
| (10038) Riesley Lane | 0.06 | 70 | R | | | | | | | | NA | | | NA | | 12/17/2014 |
| | | | | | | | | | | | | | | | | |
| (10040) Navy Dr | 0.29 | 280 | R | | | | | | | | NA | | | NA | | 05/26/2015 |
| | | | | | | | | | | | | | | | | |
| (10041) Walker Glen Ct | 0.12 | 40 | R | | | | | | | | NA | | | NA | | 12/17/2014 |
| | | | | | | | | | | | | | | | | |
| (10042) Colshire Meadow Dr | 0.20 | 1300 | R | | | | | | | | NA | | | NA | | 04/16/2009 |
| | | | | | | | | | | | | | | | | |
| (10043) | 0.12 | 180 | R | | | | | | | | NA | | | NA | | 12/17/2014 |
| | | | | | | | | | | | | | | | | |
| (10043) | 0.08 | 100 | R | | | | | | | | NA | | | NA | | 12/17/2014 |
| | | | | | | | | | | | | | | | | |
| (10044) Gibson Oaks Dr | 0.12 | 100 | R | | | | | | | | NA | | | NA | | 12/17/2014 |
| | | | | | | | | | | | | | | | | |

Virginia Department of Transportation
 Traffic Engineering Division
 2018
 Annual Average Daily Traffic Volume Estimates By Section of Route
 Fairfax Maintenance Area

| Route | Length | AADT | QA | 4Tire | Bus | -----Truck----- | | | | QC | K Factor | QK | Dir Factor | AAWDT | QW | Year |
|------------------------------|--------|------|----|-------|-----|-----------------|--------|--------|--------|----|-------------|----|---------------|-------|----|------------|
| | | | | | | 2Axle | 3+Axle | 1Trail | 2Trail | | | | | | | |
| Fairfax County | | | | | | | | | | | | | | | | |
| (10045) | 0.13 | 40 | R | | | | | | | | NA | | NA | | | 07/08/2015 |
| | | | | | | | | | | | | | | | | |
| | | | | | | | | | | | | | | | | |
| (10046) | 0.18 | 130 | R | | | | | | | | NA | | NA | | | 12/17/2014 |
| | | | | | | | | | | | | | | | | |
| | | | | | | | | | | | | | | | | |
| (10047) | 0.19 | 120 | R | | | | | | | | NA | | NA | | | 05/26/2015 |
| | | | | | | | | | | | | | | | | |
| | | | | | | | | | | | | | | | | |
| (10048) | 0.18 | 130 | R | | | | | | | | NA | | NA | | | 12/17/2014 |
| | | | | | | | | | | | | | | | | |
| | | | | | | | | | | | | | | | | |
| (10049) | 0.13 | 80 | R | | | | | | | | NA | | NA | | | 12/17/2014 |
| | | | | | | | | | | | | | | | | |
| | | | | | | | | | | | | | | | | |
| (10050) Rachael Manor Dr | 0.08 | 120 | R | | | | | | | | NA | | NA | | | 05/26/2015 |
| | | | | | | | | | | | | | | | | |
| | | | | | | | | | | | | | | | | |
| (10051) Ashley Manor Ct | 0.07 | 60 | R | | | | | | | | NA | | NA | | | 12/17/2014 |
| | | | | | | | | | | | | | | | | |
| | | | | | | | | | | | | | | | | |
| (10052) Beech Haven Ct | 0.06 | 30 | R | | | | | | | | NA | | NA | | | 12/17/2014 |
| | | | | | | | | | | | | | | | | |
| | | | | | | | | | | | | | | | | |
| (10053) Galesburg Pl | 0.10 | 90 | R | | | | | | | | NA | | NA | | | 12/17/2014 |
| | | | | | | | | | | | | | | | | |
| | | | | | | | | | | | | | | | | |
| (10054) Crosspointe Glen Way | 0.14 | 110 | R | | | | | | | | NA | | NA | | | 05/21/2015 |
| | | | | | | | | | | | | | | | | |
| | | | | | | | | | | | | | | | | |
| (10055) Berkshire Woods Dr | 0.06 | 400 | R | | | | | | | | NA | | NA | | | 11/19/2009 |
| | | | | | | | | | | | | | | | | |
| | | | | | | | | | | | | | | | | |
| (10056) Annamohr Dr | 0.06 | 40 | R | | | | | | | | NA | | NA | | | 12/17/2014 |
| | | | | | | | | | | | | | | | | |
| | | | | | | | | | | | | | | | | |
| (10056) Annamohr Dr | 0.15 | 310 | R | | | | | | | | NA | | NA | | | 05/27/2015 |
| | | | | | | | | | | | | | | | | |
| | | | | | | | | | | | | | | | | |
| (10057) Owens Glen Dr | 0.25 | 70 | R | | | | | | | | NA | | NA | | | 05/27/2015 |
| | | | | | | | | | | | | | | | | |
| | | | | | | | | | | | | | | | | |
| (10058) Elsa Ct | 0.07 | 60 | R | | | | | | | | NA | | NA | | | 12/17/2014 |
| | | | | | | | | | | | | | | | | |
| | | | | | | | | | | | | | | | | |
| (10059) Crosspointe Glen Ct | 0.05 | 30 | R | | | | | | | | NA | | NA | | | 12/17/2014 |
| | | | | | | | | | | | | | | | | |
| | | | | | | | | | | | | | | | | |
| (10060) Heart Leaf Ct | 0.08 | 160 | R | | | | | | | | NA | | NA | | | 05/05/2003 |
| | | | | | | | | | | | | | | | | |
| | | | | | | | | | | | | | | | | |
| (10061) | 0.18 | 330 | R | | | | | | | | NA | | NA | | | 05/26/2015 |
| | | | | | | | | | | | | | | | | |
| | | | | | | | | | | | | | | | | |
| (10062) | 0.08 | 110 | R | | | | | | | | NA | | NA | | | 12/17/2014 |
| | | | | | | | | | | | | | | | | |

Virginia Department of Transportation
Traffic Engineering Division
2018
Annual Average Daily Traffic Volume Estimates By Section of Route
Fairfax Maintenance Area

| Route | Length | AADT | QA | 4Tire | Bus | -----Truck----- | | | | QC | K Factor | QK | Dir Factor | AAWDT | QW | Year |
|---------------------------|--------|------|----|-------|-----|-----------------|--------|--------|--------|----|-------------|----|---------------|-------|----|------------|
| | | | | | | 2Axle | 3+Axle | 1Trail | 2Trail | | | | | | | |
| Fairfax County | | | | | | | | | | | | | | | | |
| (10063) | 0.09 | 90 | R | | | | | | | | | NA | | NA | | 12/17/2014 |
| | | | | | | | | | | | | | | | | |
| (10064) Blue Holly Lane | 0.15 | 130 | R | | | | | | | | | NA | | NA | | 12/17/2014 |
| (10064) Blue Holly Lane | 0.07 | 70 | R | | | | | | | | | NA | | NA | | 12/17/2014 |
| (10065) Poplar Valley Ct | 0.18 | 170 | R | | | | | | | | | NA | | NA | | 12/17/2014 |
| (10066) Maple Valley Ct | 0.05 | 80 | R | | | | | | | | | NA | | NA | | 12/17/2014 |
| (10067) Austrian Pine Ct | 0.08 | 90 | R | | | | | | | | | NA | | NA | | 12/17/2014 |
| (10068) Maple Mountain Dr | 0.13 | 120 | R | | | | | | | | | NA | | NA | | 04/30/2009 |
| (10069) | 0.21 | 240 | R | | | | | | | | | NA | | NA | | 05/27/2015 |
| (10070) Cameron Heath Dr | 0.19 | 300 | R | | | | | | | | | NA | | NA | | 05/21/2015 |
| (10071) Chessington Pl | 0.08 | 80 | R | | | | | | | | | NA | | NA | | 12/17/2014 |
| (10071) Whitstone Pl | 0.02 | 50 | R | | | | | | | | | NA | | NA | | 12/17/2014 |
| (10072) Pelham Manor Pl | 0.08 | 60 | R | | | | | | | | | NA | | NA | | 12/17/2014 |
| (10073) Keys Ct | 0.10 | 100 | R | | | | | | | | | NA | | NA | | 12/17/2014 |
| (10073) Keys Ct | 0.09 | 50 | R | | | | | | | | | NA | | NA | | 12/17/2014 |
| (10074) Jarist Ct | 0.06 | 60 | R | | | | | | | | | NA | | NA | | 12/17/2014 |
| (10075) Crouch Dr | 0.22 | 100 | R | | | | | | | | | NA | | NA | | 12/17/2014 |
| (10076) Dulles Green Blvd | 0.03 | 790 | R | | | | | | | | | NA | | NA | | 11/16/2009 |
| (10077) Stepnies Ct | 0.08 | 90 | R | | | | | | | | | NA | | NA | | 12/17/2014 |
| (10078) | 0.10 | 70 | R | | | | | | | | | NA | | NA | | 12/17/2014 |

Virginia Department of Transportation
Traffic Engineering Division
2018
Annual Average Daily Traffic Volume Estimates By Section of Route
Fairfax Maintenance Area

| Route | Length | AADT | QA | 4Tire | Bus | -----Truck----- | | | | QC | K Factor | QK | Dir Factor | AAWDT | QW | Year |
|-------------------------------|--------|------|----|-------|-----|-------------------------------------|--------|--------|--------|----|-------------|----|---------------|-------|----|------------|
| | | | | | | 2Axle | 3+Axle | 1Trail | 2Trail | | | | | | | |
| Fairfax County | | | | | | | | | | | | | | | | |
| (10079) Byrewood Ct | 0.12 | 40 | R | | | From 29-684 Spring Hill Rd | | | | | NA | | NA | | | 12/17/2014 |
| | | | | | | To Cul-de-Sac | | | | | | | | | | |
| (10080) | 0.18 | 45 | R | | | From Cul-de-Sac | | | | | NA | | NA | | | 12/17/2014 |
| | | | | | | To 29-602 Seneca Rd | | | | | | | | | | |
| (10081) Balmoral Forest Rd | 0.41 | 170 | R | | | From Cul-de-Sac | | | | | NA | | NA | | | 05/21/2015 |
| | | | | | | To 29-8880 Balmoral Greens Ave | | | | | | | | | | |
| (10081) Balmoral Forest Rd | 0.78 | 680 | R | | | From 29-8880 Balmoral Greens Ave | | | | | NA | | NA | | | 11/19/2009 |
| | | | | | | To 29-658 Compton Rd | | | | | | | | | | |
| (10082) Ivakota Rd | 0.33 | 80 | R | | | From Cul-de-Sac | | | | | NA | | NA | | | 12/17/2014 |
| | | | | | | To 29-10081 Balmoral Forest Rd | | | | | | | | | | |
| (10083) Balmoral Forest Ct | 0.09 | 45 | R | | | From 29-10081 Balmoral Forest Rd | | | | | NA | | NA | | | 12/17/2014 |
| | | | | | | To Cul-de-Sac | | | | | | | | | | |
| (10084) Caribbean Ct | 0.12 | 120 | R | | | From 29-1005 Robin Ridge Rd | | | | | NA | | NA | | | 12/17/2014 |
| | | | | | | To Cul-de-Sac | | | | | | | | | | |
| (10085) Deveraux Ct | 0.11 | 100 | R | | | From 29-10089 Pearson Valley Lane | | | | | NA | | NA | | | 05/26/2015 |
| | | | | | | To Cul-de-Sac | | | | | | | | | | |
| (10086) Scotch Run Ct | 0.04 | 150 | R | | | From 29-10085 Deveraux Ct | | | | | NA | | NA | | | 11/16/2009 |
| | | | | | | To Dead End | | | | | | | | | | |
| (10087) | 0.34 | NA | | | | From Cul-de-Sac | | | | | NA | | NA | | | |
| | | | | | | To 29-10288 Bonds Ridge Ct | | | | | | | | | | |
| (10088) Worthington Woods Way | 0.20 | 360 | R | | | From 29-10091 Hirst Valley Way | | | | | NA | | NA | | | 11/16/2009 |
| | | | | | | To 29-6935 Northbourne Dr | | | | | | | | | | |
| (10089) Pearson Valley Lane | 0.17 | 150 | R | | | From 29-10088 Worthington Woods Way | | | | | NA | | NA | | | 11/16/2009 |
| | | | | | | To Dead End | | | | | | | | | | |
| (10090) Day Valley Ct | 0.05 | 70 | R | | | From 29-10088 Worthington Woods Way | | | | | NA | | NA | | | 12/17/2014 |
| | | | | | | To Cul-de-Sac | | | | | | | | | | |
| (10091) Hirst Valley Way | 0.12 | 120 | R | | | From 29-10092 Gray Valley Ct | | | | | NA | | NA | | | 06/12/2015 |
| | | | | | | To Cul-de-Sac | | | | | | | | | | |
| (10092) Gray Valley Ct | 0.10 | 80 | R | | | From Cul-de-Sac | | | | | NA | | NA | | | 12/17/2014 |
| | | | | | | To 29-10091 Hirst Valley Way | | | | | | | | | | |
| (10092) Gray Valley Ct | 0.04 | 30 | R | | | From 29-10091 Hirst Valley Way | | | | | NA | | NA | | | 12/17/2014 |
| | | | | | | To Cul-de-Sac | | | | | | | | | | |
| (10093) | 0.17 | 60 | R | | | From 29-603 Beach Mill Rd | | | | | NA | | NA | | | 12/17/2014 |
| | | | | | | To Cul-de-Sac | | | | | | | | | | |
| (10094) Neha Court | 0.12 | 40 | R | | | From Cul-de-Sac | | | | | NA | | NA | | | 12/17/2014 |
| | | | | | | To 29-717 Utterback Store Rd | | | | | | | | | | |
| (10095) | 0.07 | 40 | R | | | From Cul-de-Sac | | | | | NA | | NA | | | 12/17/2014 |
| | | | | | | To 29-664 Waples Mill Rd | | | | | | | | | | |

Virginia Department of Transportation
Traffic Engineering Division
2018
Annual Average Daily Traffic Volume Estimates By Section of Route
Fairfax Maintenance Area

| Route | Length | AADT | QA | 4Tire | Bus | -----Truck----- | | | | QC | K Factor | QK | Dir Factor | AAWDT | QW | Year |
|------------------------------|--------|------|----|-------|-----|-----------------|--------|--------|--------|----|-------------|----|---------------|-------|----|------------|
| | | | | | | 2Axle | 3+Axle | 1Trail | 2Trail | | | | | | | |
| Fairfax County | | | | | | | | | | | | | | | | |
| (10096) Simpson Lane | 0.12 | 80 | R | | | | | | | | NA | | | NA | | 12/17/2014 |
| | | | | | | | | | | | | | | | | |
| (10097) Caswell Ct | 0.07 | 70 | R | | | | | | | | NA | | | NA | | 12/17/2014 |
| (10097) Caswell Ct | 0.07 | 40 | R | | | | | | | | NA | | | NA | | 12/17/2014 |
| (10098) Centreville Farms Rd | 0.05 | 7300 | R | | | | | | | | NA | | | NA | | 12/01/2009 |
| (10099) Arrowhead Park Dr | 0.38 | 750 | G | | | | | | | | NA | | | 750 | G | 2018 |
| (10099) Arrowhead Park Dr | 0.34 | 930 | G | | | | | | | | NA | | | 930 | G | 2018 |
| (10100) Preakness Lane | 0.08 | 80 | R | | | | | | | | NA | | | NA | | 12/17/2014 |
| (10100) Preakness Lane | 0.17 | 230 | R | | | | | | | | NA | | | NA | | 05/21/2015 |
| (10101) Bright Silk Dr | 0.06 | 40 | R | | | | | | | | NA | | | NA | | 12/17/2014 |
| (10102) Braided Mane Ct | 0.09 | 90 | R | | | | | | | | NA | | | NA | | 12/17/2014 |
| (10103) Fox Mill Manor Dr | 0.38 | 160 | R | | | | | | | | NA | | | NA | | 06/12/2015 |
| (10104) Hunts Mill Ct | 0.07 | 30 | R | | | | | | | | NA | | | NA | | 12/17/2014 |
| (10105) Talley Ct | 0.08 | 30 | R | | | | | | | | NA | | | NA | | 12/17/2014 |
| (10106) | 0.05 | 40 | R | | | | | | | | NA | | | NA | | 12/17/2014 |
| (10106) | 0.10 | 50 | R | | | | | | | | NA | | | NA | | 12/17/2014 |
| (10107) | 0.40 | 290 | R | | | | | | | | NA | | | NA | | 05/21/2015 |
| (10108) | 0.09 | 110 | R | | | | | | | | NA | | | NA | | 12/17/2014 |
| (10109) Saddle Downs Pl | 0.17 | 110 | R | | | | | | | | NA | | | NA | | 12/17/2014 |
| (10109) Ridings Manor Pl | 0.32 | 220 | R | | | | | | | | NA | | | NA | | 05/21/2015 |
| (10110) Iron Stone Ct | 0.17 | 90 | R | | | | | | | | NA | | | NA | | 12/17/2014 |

Virginia Department of Transportation
Traffic Engineering Division
2018
Annual Average Daily Traffic Volume Estimates By Section of Route
Fairfax Maintenance Area

| Route | Length | AADT | QA | 4Tire | Bus | -----Truck----- | | | | QC | K Factor | QK | Dir Factor | AAWDT | QW | Year |
|--------------------------|--------|------|----|-------|-----|-----------------|--------|--------|--------|----|-------------|----|---------------|-------|----|------------|
| | | | | | | 2Axle | 3+Axle | 1Trail | 2Trail | | | | | | | |
| Fairfax County | | | | | | | | | | | | | | | | |
| (10111) | 0.12 | 100 | R | | | | | | | | | | NA | NA | | 12/17/2014 |
| | | | | | | | | | | | | | | | | |
| | | | | | | | | | | | | | | | | |
| (10112) | 0.15 | 60 | R | | | | | | | | | | NA | NA | | 07/08/2015 |
| | | | | | | | | | | | | | | | | |
| (10113) | 0.07 | 70 | R | | | | | | | | | | NA | NA | | 12/17/2014 |
| | | | | | | | | | | | | | | | | |
| (10114) Drews Ct | 0.19 | 330 | R | | | | | | | | | | NA | NA | | 05/26/2015 |
| | | | | | | | | | | | | | | | | |
| (10115) Methven Ct | 0.26 | 120 | R | | | | | | | | | | NA | NA | | 12/17/2014 |
| | | | | | | | | | | | | | | | | |
| (10116) | 0.13 | 40 | R | | | | | | | | | | NA | NA | | 12/17/2014 |
| | | | | | | | | | | | | | | | | |
| (10119) | 0.04 | 40 | R | | | | | | | | | | NA | NA | | 12/17/2014 |
| | | | | | | | | | | | | | | | | |
| (10120) | 0.10 | 100 | R | | | | | | | | | | NA | NA | | 12/17/2014 |
| | | | | | | | | | | | | | | | | |
| (10121) | 0.16 | 90 | R | | | | | | | | | | NA | NA | | 05/26/2015 |
| | | | | | | | | | | | | | | | | |
| (10122) | 0.09 | 45 | R | | | | | | | | | | NA | NA | | 12/17/2014 |
| | | | | | | | | | | | | | | | | |
| (10123) Robaleed Way | 0.06 | 40 | R | | | | | | | | | | NA | NA | | 12/17/2014 |
| | | | | | | | | | | | | | | | | |
| (10123) Robaleed Way | 0.17 | 130 | R | | | | | | | | | | NA | NA | | 12/17/2014 |
| | | | | | | | | | | | | | | | | |
| (10124) Collin Chase Pl | 0.35 | 990 | R | | | | | | | | | | NA | NA | | 11/19/2009 |
| | | | | | | | | | | | | | | | | |
| (10125) | 0.06 | 80 | R | | | | | | | | | | NA | NA | | 07/08/2015 |
| | | | | | | | | | | | | | | | | |
| (10126) | 0.24 | 100 | R | | | | | | | | | | NA | NA | | 07/08/2015 |
| | | | | | | | | | | | | | | | | |
| (10127) Swedes St | 0.13 | 750 | R | | | | | | | | | | NA | NA | | 08/11/2015 |
| | | | | | | | | | | | | | | | | |
| (10128) Christie Jane Ln | 0.14 | 500 | R | | | | | | | | | | NA | NA | | 08/11/2015 |
| | | | | | | | | | | | | | | | | |
| (10128) Christie Jane Ln | 0.04 | 60 | R | | | | | | | | | | NA | NA | | 07/09/2015 |
| | | | | | | | | | | | | | | | | |
| (10129) Sammy Joe Dr | 0.12 | 310 | R | | | | | | | | | | NA | NA | | 08/11/2015 |
| | | | | | | | | | | | | | | | | |

Virginia Department of Transportation
Traffic Engineering Division
2018
Annual Average Daily Traffic Volume Estimates By Section of Route
Fairfax Maintenance Area

| Route | Length | AADT | QA | 4Tire | Bus | -----Truck----- | | | | QC | K Factor | QK | Dir Factor | AAWDT | QW | Year |
|----------------------------|--------|------|----|-------|-----|-----------------|----------------------------------|--------|--------|----|-------------|----|---------------|-------|----|------------|
| | | | | | | 2Axle | 3+Axle | 1Trail | 2Trail | | | | | | | |
| Fairfax County | | | | | | | | | | | | | | | | |
| (10129) Sammy Joe Dr | 0.06 | NA | | | | | From 29-10057 Owens Glen Dr | | | | NA | | | NA | | |
| | | | | | | | To Cul-de-Sac | | | | | | | | | |
| (10133) Devin Green Lane | 0.11 | 380 | R | | | | From 29-10134 | | | | NA | | | NA | | 11/19/2009 |
| | | | | | | | To 29-1258 Westbrook Dr | | | | | | | | | |
| (10134) | 0.32 | 110 | R | | | | From Cul-de-Sac | | | | NA | | | NA | | 05/27/2015 |
| | | | | | | | To 29-10197 Lincoln Dr | | | | | | | | | |
| (10135) Falls Manors Court | 0.24 | 80 | R | | | | From SR 193 Georgetown Pike | | | | NA | | | NA | | 12/17/2014 |
| | | | | | | | To Cul-de-Sac | | | | | | | | | |
| (10138) | 0.16 | 60 | R | | | | From Cul-de-Sac | | | | NA | | | NA | | 12/17/2014 |
| | | | | | | | To 29-8429 Chamberlain Woods Way | | | | | | | | | |
| (10139) | 0.08 | 60 | R | | | | From 29-701 Sutton Rd | | | | NA | | | NA | | 12/17/2014 |
| | | | | | | | To Dead End | | | | | | | | | |
| (10140) | 0.26 | 1900 | R | | | | From 29-2246 Cherokee Ave | | | | NA | | | NA | | 11/09/2015 |
| | | | | | | | To Cul-de-Sac | | | | | | | | | |
| (10141) | 0.06 | 30 | R | | | | From Cul-de-Sac | | | | NA | | | NA | | 12/17/2014 |
| | | | | | | | To 29-8762 Lily Loch Way | | | | | | | | | |
| (10142) | 0.17 | 60 | R | | | | From 29-8762 Lily Loch Way | | | | NA | | | NA | | 12/17/2014 |
| | | | | | | | To Cul-de-Sac | | | | | | | | | |
| (10145) | 0.31 | 90 | R | | | | From Cul-de-Sac | | | | NA | | | NA | | 12/17/2014 |
| | | | | | | | To 29-1208 Thomas Ave | | | | | | | | | |
| (10147) Marshall Lake Dr | 0.96 | 570 | R | | | | From 29-672 Vale Rd | | | | NA | | | NA | | 12/01/2009 |
| | | | | | | | To Cul-de-Sac | | | | | | | | | |
| (10148) | 0.10 | 90 | R | | | | From Cul-de-Sac | | | | NA | | | NA | | 07/08/2015 |
| | | | | | | | To 29-8355 Bunkers Ct | | | | | | | | | |
| (10150) Farrahs Cavalry Rd | 0.18 | 570 | R | | | | From 29-8629 | | | | NA | | | NA | | 04/14/2003 |
| | | | | | | | To 29-859 Mount Olive Rd | | | | | | | | | |
| (10151) Folkers Ld | 0.13 | 120 | R | | | | From 29-859 Mount Olive Rd | | | | NA | | | NA | | 04/14/2003 |
| | | | | | | | To Cul-de-Sac | | | | | | | | | |
| (10152) Crim Station Rd | 0.03 | 70 | R | | | | From 29-10151 Folkers Ld | | | | NA | | | NA | | 04/14/2003 |
| | | | | | | | To Dead End | | | | | | | | | |
| (10153) Arniel Place | 0.22 | 180 | R | | | | From Cul-de-Sac | | | | NA | | | NA | | 05/26/2015 |
| | | | | | | | To FR-896 Lee Hwy Frontage Rd | | | | | | | | | |
| (10154) Fairfax Estates Dr | 0.08 | 50 | R | | | | From Cul-de-Sac | | | | NA | | | NA | | 12/17/2014 |
| | | | | | | | To 29-10153 Arniel Place | | | | | | | | | |
| (10155) | 0.09 | 45 | R | | | | From 29-10156 | | | | NA | | | NA | | 12/17/2014 |
| | | | | | | | To Cul-de-Sac | | | | | | | | | |
| (10156) | 0.21 | 120 | R | | | | From Cul-de-Sac | | | | NA | | | NA | | 05/21/2015 |
| | | | | | | | To 29-8186 Caris Glenne Dr | | | | | | | | | |

Virginia Department of Transportation
 Traffic Engineering Division
 2018
 Annual Average Daily Traffic Volume Estimates By Section of Route
 Fairfax Maintenance Area

| Route | Length | AADT | QA | 4Tire | Bus | -----Truck----- | | | | QC | K Factor | QK | Dir Factor | AAWDT | QW | Year |
|-----------------------|-------------------|------|-----|-------|-----|-----------------|--------|--------|--------|----|-------------|----|---------------|-------|----|------------|
| | | | | | | 2Axle | 3+Axle | 1Trail | 2Trail | | | | | | | |
| Fairfax County | | | | | | | | | | | | | | | | |
| (10157) | 0.13 | 30 | R | | | | | | | | NA | | | NA | | 12/17/2014 |
| | | | | | | | | | | | | | | | | |
| (10158) | 0.18 | 50 | R | | | | | | | | NA | | | NA | | 12/17/2014 |
| (10159) | 0.07 | 45 | R | | | | | | | | NA | | | NA | | 12/17/2014 |
| (10160) | Danas Crossing Dr | 0.09 | 160 | R | | | | | | | NA | | | NA | | 05/27/2015 |
| (10161) | Abernathy Ct | 0.13 | 210 | R | | | | | | | NA | | | NA | | 05/27/2015 |
| (10161) | Abernathy Ct | 0.05 | NA | | | | | | | | NA | | | NA | | |
| (10162) | Lindsey Meadow Ct | 0.10 | NA | | | | | | | | NA | | | NA | | |
| (10163) | Brandon Ridge Way | 0.03 | 40 | R | | | | | | | NA | | | NA | | 12/17/2014 |
| (10163) | Brandon Ridge Way | 0.07 | 60 | R | | | | | | | NA | | | NA | | 08/19/2015 |
| (10164) | | 0.13 | 170 | R | | | | | | | NA | | | NA | | 05/21/2015 |
| (10165) | | 0.05 | 60 | R | | | | | | | NA | | | NA | | 12/17/2014 |
| (10166) | Regal Crest Dr | 0.27 | 370 | R | | | | | | | NA | | | NA | | 05/26/2015 |
| (10167) | Regal Crest Ct | 0.08 | 100 | R | | | | | | | NA | | | NA | | 12/17/2014 |
| (10168) | | 0.16 | 170 | R | | | | | | | NA | | | NA | | 07/09/2015 |
| (10170) | | 0.07 | 30 | R | | | | | | | NA | | | NA | | 07/08/2015 |
| (10171) | | 0.11 | 220 | R | | | | | | | NA | | | NA | | 05/26/2015 |
| (10172) | | 0.19 | 130 | R | | | | | | | NA | | | NA | | 12/17/2014 |
| (10173) | | 0.13 | 60 | R | | | | | | | NA | | | NA | | 12/17/2014 |
| (10175) | | 0.18 | 150 | R | | | | | | | NA | | | NA | | 12/17/2014 |

Virginia Department of Transportation
Traffic Engineering Division
2018
Annual Average Daily Traffic Volume Estimates By Section of Route
Fairfax Maintenance Area

| Route | Length | AADT | QA | 4Tire | Bus | -----Truck----- | | | | QC | K Factor | QK | Dir Factor | AAWDT | QW | Year |
|--------------------------|--------|------|----|-------|-----|-----------------|--------|--------|--------|----|-------------|----|---------------|-------|----|------------|
| | | | | | | 2Axle | 3+Axle | 1Trail | 2Trail | | | | | | | |
| Fairfax County | | | | | | | | | | | | | | | | |
| (10176) | 0.05 | 80 | R | | | | | | | | NA | | | NA | | 12/17/2014 |
| | | | | | | | | | | | | | | | | |
| (10177) Pony Ridge Way | 0.07 | 40 | R | | | | | | | | NA | | | NA | | 12/17/2014 |
| (10177) Pony Ridge Way | 0.22 | 350 | R | | | | | | | | NA | | | NA | | 05/26/2015 |
| (10178) Wild Horse Dr | 0.11 | 50 | R | | | | | | | | NA | | | NA | | 12/17/2014 |
| (10178) Wild Horse Dr | 0.18 | 430 | R | | | | | | | | NA | | | NA | | 05/26/2015 |
| (10179) | 0.13 | 90 | R | | | | | | | | NA | | | NA | | 07/08/2015 |
| (10180) | 0.08 | 40 | R | | | | | | | | NA | | | NA | | 12/17/2014 |
| (10181) | 0.07 | 20 | R | | | | | | | | NA | | | NA | | 12/17/2014 |
| (10182) | 0.46 | 170 | R | | | | | | | | NA | | | NA | | 12/17/2014 |
| (10183) | 0.13 | 40 | R | | | | | | | | NA | | | NA | | 12/18/2014 |
| (10184) | 0.08 | 70 | R | | | | | | | | NA | | | NA | | 07/09/2015 |
| (10185) Monacan Rd | 0.19 | 300 | R | | | | | | | | NA | | | NA | | 08/11/2015 |
| (10186) | 0.08 | 60 | R | | | | | | | | NA | | | NA | | 07/08/2015 |
| (10187) Sparger St | 0.13 | 45 | R | | | | | | | | NA | | | NA | | 07/12/2018 |
| (10187) Sparger St | 0.06 | 100 | R | | | | | | | | NA | | | NA | | 08/10/2009 |
| (10188) Penny Lane | 0.05 | 470 | R | | | | | | | | NA | | | NA | | 04/07/2015 |
| (10189) Deer Ridge Trail | 0.16 | 320 | R | | | | | | | | NA | | | NA | | 04/07/2015 |
| (10189) Deer Ridge Trail | 0.47 | 610 | R | | | | | | | | NA | | | NA | | 04/07/2015 |
| (10190) | 0.14 | 80 | R | | | | | | | | NA | | | NA | | 12/18/2014 |
| (10191) | 0.18 | 110 | R | | | | | | | | NA | | | NA | | 07/09/2015 |

Virginia Department of Transportation
Traffic Engineering Division
2018
Annual Average Daily Traffic Volume Estimates By Section of Route
Fairfax Maintenance Area

| Route | Length | AADT | QA | 4Tire | Bus | -----Truck----- | | | | QC | K Factor | QK | Dir Factor | AAWDT | QW | Year |
|-----------------------------|--------|------|----|-------|-----|-----------------|--------|--------|--------|----|-------------|----|---------------|-------|----|------------|
| | | | | | | 2Axle | 3+Axle | 1Trail | 2Trail | | | | | | | |
| Fairfax County | | | | | | | | | | | | | | | | |
| (10192) Nichols Run Ct | 0.07 | 20 | R | | | | | | | | NA | | | NA | | 12/18/2014 |
| | | | | | | | | | | | | | | | | |
| | | | | | | | | | | | | | | | | |
| (10193) | 0.11 | 70 | R | | | | | | | | NA | | | NA | | 12/18/2014 |
| | | | | | | | | | | | | | | | | |
| (10194) | 0.12 | 90 | R | | | | | | | | NA | | | NA | | 12/18/2014 |
| | | | | | | | | | | | | | | | | |
| (10195) | 0.08 | 40 | R | | | | | | | | NA | | | NA | | 07/08/2015 |
| | | | | | | | | | | | | | | | | |
| (10196) Hooes Rd | 0.06 | 20 | R | | | | | | | | NA | | | NA | | 12/18/2014 |
| | | | | | | | | | | | | | | | | |
| (10196) Hooes Rd | 0.04 | 20 | R | | | | | | | | NA | | | NA | | 12/18/2014 |
| | | | | | | | | | | | | | | | | |
| (10197) Lincoln Dr | 0.23 | 480 | R | | | | | | | | NA | | | NA | | 05/05/2003 |
| | | | | | | | | | | | | | | | | |
| (10198) Gagne Dr | 0.07 | 390 | R | | | | | | | | NA | | | NA | | 05/05/2003 |
| | | | | | | | | | | | | | | | | |
| (10199) Gagne Ct | 0.10 | 320 | R | | | | | | | | NA | | | NA | | 05/05/2003 |
| | | | | | | | | | | | | | | | | |
| (10199) Gagne Ct | 0.06 | 130 | R | | | | | | | | NA | | | NA | | 12/18/2014 |
| | | | | | | | | | | | | | | | | |
| (10200) Holly Prospect Ct | 0.09 | 280 | R | | | | | | | | NA | | | NA | | 06/03/2003 |
| | | | | | | | | | | | | | | | | |
| (10201) Windsong South Rd | 0.05 | 380 | R | | | | | | | | NA | | | NA | | 11/16/2009 |
| | | | | | | | | | | | | | | | | |
| (10202) | 0.20 | 120 | R | | | | | | | | NA | | | NA | | 07/09/2015 |
| | | | | | | | | | | | | | | | | |
| (10202) | 0.09 | 40 | R | | | | | | | | NA | | | NA | | 07/08/2015 |
| | | | | | | | | | | | | | | | | |
| (10204) Sullenberger Ct | 0.08 | 70 | R | | | | | | | | NA | | | NA | | 12/18/2014 |
| | | | | | | | | | | | | | | | | |
| (10205) Mainsail Ct | 0.12 | 90 | R | | | | | | | | NA | | | NA | | 12/18/2014 |
| | | | | | | | | | | | | | | | | |
| (10206) | 0.12 | 40 | R | | | | | | | | NA | | | NA | | 12/18/2014 |
| | | | | | | | | | | | | | | | | |
| (10210) Manchester Woods Dr | 0.31 | 510 | R | | | | | | | | NA | | | NA | | 05/26/2015 |
| | | | | | | | | | | | | | | | | |
| (10213) Fisher Woods Dr | 0.22 | 290 | R | | | | | | | | NA | | | NA | | 05/21/2015 |
| | | | | | | | | | | | | | | | | |

Virginia Department of Transportation
Traffic Engineering Division
2018
Annual Average Daily Traffic Volume Estimates By Section of Route
Fairfax Maintenance Area

| Route | Length | AADT | QA | 4Tire | Bus | -----Truck----- | | | | QC | K Factor | QK | Dir Factor | AAWDT | QW | Year |
|------------------------|--------|------|----|-------|-----|-----------------|--------|--------|--------|----|-------------|----|---------------|-------|----|------------|
| | | | | | | 2Axle | 3+Axle | 1Trail | 2Trail | | | | | | | |
| Fairfax County | | | | | | | | | | | | | | | | |
| (10214) Corder Lane | 0.26 | 180 | R | | | | | | | | NA | | | NA | | 12/18/2014 |
| | | | | | | | | | | | | | | | | |
| | | | | | | | | | | | | | | | | |
| (10215) Lockport Place | 0.20 | 1800 | R | | | | | | | | NA | | | NA | | 05/26/2015 |
| | | | | | | | | | | | | | | | | |
| | | | | | | | | | | | | | | | | |
| (10217) | 0.18 | 100 | R | | | | | | | | NA | | | NA | | 05/26/2015 |
| | | | | | | | | | | | | | | | | |
| | | | | | | | | | | | | | | | | |
| (10218) | 0.27 | 60 | R | | | | | | | | NA | | | NA | | 12/18/2014 |
| | | | | | | | | | | | | | | | | |
| | | | | | | | | | | | | | | | | |
| (10219) | 0.15 | 60 | R | | | | | | | | NA | | | NA | | 12/18/2014 |
| | | | | | | | | | | | | | | | | |
| | | | | | | | | | | | | | | | | |
| (10220) | 0.20 | 110 | R | | | | | | | | NA | | | NA | | 12/18/2014 |
| | | | | | | | | | | | | | | | | |
| | | | | | | | | | | | | | | | | |
| (10222) | 0.06 | 60 | R | | | | | | | | NA | | | NA | | 12/18/2014 |
| | | | | | | | | | | | | | | | | |
| | | | | | | | | | | | | | | | | |
| (10223) Hollymeade Dr | 0.27 | 210 | R | | | | | | | | NA | | | NA | | 05/21/2015 |
| | | | | | | | | | | | | | | | | |
| | | | | | | | | | | | | | | | | |
| (10224) Hollister Ct | 0.05 | 30 | R | | | | | | | | NA | | | NA | | 12/18/2014 |
| | | | | | | | | | | | | | | | | |
| | | | | | | | | | | | | | | | | |
| (10225) Birchfield Way | 0.13 | 140 | R | | | | | | | | NA | | | NA | | 05/21/2015 |
| | | | | | | | | | | | | | | | | |
| | | | | | | | | | | | | | | | | |
| (10226) Highgrove Ct | 0.10 | 40 | R | | | | | | | | NA | | | NA | | 12/18/2014 |
| | | | | | | | | | | | | | | | | |
| | | | | | | | | | | | | | | | | |
| (10226) Highgrove Ct | 0.05 | 30 | R | | | | | | | | NA | | | NA | | 12/18/2014 |
| | | | | | | | | | | | | | | | | |
| | | | | | | | | | | | | | | | | |
| (10227) | 0.09 | 40 | R | | | | | | | | NA | | | NA | | 07/08/2015 |
| | | | | | | | | | | | | | | | | |
| | | | | | | | | | | | | | | | | |
| (10228) | 0.19 | 150 | R | | | | | | | | NA | | | NA | | 05/21/2015 |
| | | | | | | | | | | | | | | | | |
| | | | | | | | | | | | | | | | | |
| (10228) | 0.13 | 45 | R | | | | | | | | NA | | | NA | | 12/18/2014 |
| | | | | | | | | | | | | | | | | |
| | | | | | | | | | | | | | | | | |
| (10229) | 0.11 | 60 | R | | | | | | | | NA | | | NA | | 12/18/2014 |
| | | | | | | | | | | | | | | | | |
| | | | | | | | | | | | | | | | | |
| (10231) Catia Lane | 0.15 | 180 | R | | | | | | | | NA | | | NA | | 12/18/2014 |
| | | | | | | | | | | | | | | | | |
| | | | | | | | | | | | | | | | | |
| (10232) Brutus Ct | 0.06 | 100 | R | | | | | | | | NA | | | NA | | 12/18/2014 |
| | | | | | | | | | | | | | | | | |
| | | | | | | | | | | | | | | | | |
| (10233) Ambrose Ct | 0.06 | 130 | R | | | | | | | | NA | | | NA | | 12/18/2014 |
| | | | | | | | | | | | | | | | | |
| | | | | | | | | | | | | | | | | |

Virginia Department of Transportation
Traffic Engineering Division
2018
Annual Average Daily Traffic Volume Estimates By Section of Route
Fairfax Maintenance Area

| Route | Length | AADT | QA | 4Tire | Bus | -----Truck----- | | | | QC | K Factor | QK | Dir Factor | AAWDT | QW | Year |
|---------------------------|--------|------|----|-------|-----|-----------------|--------|--------|--------|----|-------------|----|---------------|-------|----|------------|
| | | | | | | 2Axle | 3+Axle | 1Trail | 2Trail | | | | | | | |
| Fairfax County | | | | | | | | | | | | | | | | |
| (10235) | 0.12 | 120 | R | | | | | | | | NA | | | NA | | 12/18/2014 |
| | | | | | | | | | | | | | | | | |
| | | | | | | | | | | | | | | | | |
| (10236) | 0.07 | 40 | R | | | | | | | | NA | | | NA | | 12/18/2014 |
| | | | | | | | | | | | | | | | | |
| (10237) | 0.24 | 60 | R | | | | | | | | NA | | | NA | | 12/18/2014 |
| | | | | | | | | | | | | | | | | |
| (10238) McWeadon Lane | 0.13 | 310 | R | | | | | | | | NA | | | NA | | 05/26/2015 |
| | | | | | | | | | | | | | | | | |
| (10239) Ayers Meadow Lane | 0.07 | 150 | R | | | | | | | | NA | | | NA | | 12/18/2014 |
| | | | | | | | | | | | | | | | | |
| (10239) Ayers Meadow Lane | 0.10 | 80 | R | | | | | | | | NA | | | NA | | 12/18/2014 |
| | | | | | | | | | | | | | | | | |
| (10240) Backlick Rd | 0.32 | 5700 | R | | | | | | | | NA | | | NA | | 11/23/2009 |
| | | | | | | | | | | | | | | | | |
| (10240) Backlick Rd | 0.28 | 3600 | R | | | | | | | | NA | | | NA | | 01/26/2017 |
| | | | | | | | | | | | | | | | | |
| (10241) | 0.06 | 20 | R | | | | | | | | NA | | | NA | | 12/18/2014 |
| | | | | | | | | | | | | | | | | |
| (10242) | 0.09 | 70 | R | | | | | | | | NA | | | NA | | 12/18/2014 |
| | | | | | | | | | | | | | | | | |
| (10243) | 0.13 | 45 | R | | | | | | | | NA | | | NA | | 08/17/2015 |
| | | | | | | | | | | | | | | | | |
| (10246) | 0.06 | 60 | R | | | | | | | | NA | | | NA | | 12/18/2014 |
| | | | | | | | | | | | | | | | | |
| (10246) | 0.09 | 80 | R | | | | | | | | NA | | | NA | | 12/18/2014 |
| | | | | | | | | | | | | | | | | |
| (10247) | 0.09 | 80 | R | | | | | | | | NA | | | NA | | 07/08/2015 |
| | | | | | | | | | | | | | | | | |
| (10247) | 0.07 | 100 | R | | | | | | | | NA | | | NA | | 07/08/2015 |
| | | | | | | | | | | | | | | | | |
| (10248) | 0.15 | 130 | R | | | | | | | | NA | | | NA | | 12/18/2014 |
| | | | | | | | | | | | | | | | | |
| (10249) | 0.03 | 170 | R | | | | | | | | NA | | | NA | | 07/09/2015 |
| | | | | | | | | | | | | | | | | |
| (10250) Bonaventure Dr | 0.10 | 100 | R | | | | | | | | NA | | | NA | | 12/18/2014 |
| | | | | | | | | | | | | | | | | |
| (10250) Bonaventure Dr | 0.03 | 45 | R | | | | | | | | NA | | | NA | | 12/18/2014 |
| | | | | | | | | | | | | | | | | |
| (10251) Shirley Gate Ct | 0.18 | 180 | R | | | | | | | | NA | | | NA | | 08/11/2015 |
| | | | | | | | | | | | | | | | | |

Virginia Department of Transportation
Traffic Engineering Division
2018
Annual Average Daily Traffic Volume Estimates By Section of Route
Fairfax Maintenance Area

| Route | Length | AADT | QA | 4Tire | Bus | -----Truck----- | | | | QC | K Factor | QK | Dir Factor | AAWDT | QW | Year | |
|-----------------------|-----------------------|------|-------|-------|-----|-----------------|--------|--------|--------|----|-------------|-------|---------------|-------|-------|------------|------|
| | | | | | | 2Axle | 3+Axle | 1Trail | 2Trail | | | | | | | | |
| Fairfax County | | | | | | | | | | | | | | | | | |
| (10252) | 0.04 | 70 | R | | | | | | | | NA | | NA | | | 07/09/2015 | |
| | | | | | | | | | | | | | | | | | |
| (10252) | 0.08 | 100 | R | | | | | | | | NA | | NA | | | 07/09/2015 | |
| | | | | | | | | | | | | | | | | | |
| (10254) | Murray Downs Way | 0.21 | 570 | R | | | | | | | NA | | NA | | | 08/18/2015 | |
| | | | | | | | | | | | | | | | | | |
| (10255) | Tate Ct | 0.11 | 100 | R | | | | | | | NA | | NA | | | 12/18/2014 | |
| | | | | | | | | | | | | | | | | | |
| (10256) | | 0.10 | 150 | R | | | | | | | NA | | NA | | | 07/08/2015 | |
| | | | | | | | | | | | | | | | | | |
| (10256) | | 0.07 | 70 | R | | | | | | | NA | | NA | | | 07/08/2015 | |
| | | | | | | | | | | | | | | | | | |
| (10258) | | 0.05 | 20 | R | | | | | | | NA | | NA | | | 12/18/2014 | |
| | | | | | | | | | | | | | | | | | |
| (10259) | | 0.09 | 90 | R | | | | | | | NA | | NA | | | 12/18/2014 | |
| | | | | | | | | | | | | | | | | | |
| (10263) | Oakton Crossing Ct | 0.05 | 70 | R | | | | | | | NA | | NA | | | 12/18/2014 | |
| | | | | | | | | | | | | | | | | | |
| (10264) | Sweetberry Ct | 0.15 | 110 | R | | | | | | | NA | | NA | | | 05/26/2015 | |
| | | | | | | | | | | | | | | | | | |
| (10265) | Mimosa Pl | 0.08 | 60 | R | | | | | | | NA | | NA | | | 12/18/2014 | |
| | | | | | | | | | | | | | | | | | |
| (10266) | Majestic Knolls Ct | 0.05 | 50 | R | | | | | | | NA | | NA | | | 12/18/2014 | |
| | | | | | | | | | | | | | | | | | |
| (10267) | Rose Garden Ln | 0.21 | 100 | R | | | | | | | NA | | NA | | | 05/27/2015 | |
| | | | | | | | | | | | | | | | | | |
| (10269) | Waples Crest Ct | 0.20 | 120 | R | | | | | | | NA | | NA | | | 12/18/2014 | |
| | | | | | | | | | | | | | | | | | |
| (10270) | Brenner Ct | 0.06 | 70 | R | | | | | | | NA | | NA | | | 12/18/2014 | |
| | | | | | | | | | | | | | | | | | |
| (10270) | Brenner Ct | 0.06 | 70 | R | | | | | | | NA | | NA | | | 12/18/2014 | |
| | | | | | | | | | | | | | | | | | |
| (10271) | Symphony Meadow Lane | 0.18 | 200 | R | | | | | | | NA | | NA | | | 05/21/2015 | |
| | | | | | | | | | | | | | | | | | |
| (10272) | Nutley St | 0.51 | 12000 | F | 97% | 1% | 1% | 0% | 0% | 0% | C | 0.079 | F | 0.602 | 13000 | F | 2018 |
| | | | | | | | | | | | | | | | | | |
| (10275) | Robertson Farm Circle | 0.36 | 440 | R | | | | | | | NA | | NA | | | 06/08/2015 | |
| | | | | | | | | | | | | | | | | | |
| (10275) | Robertson Farm Circle | 0.01 | NA | | | | | | | | NA | | NA | | | | |
| | | | | | | | | | | | | | | | | | |

Virginia Department of Transportation
 Traffic Engineering Division
 2018
 Annual Average Daily Traffic Volume Estimates By Section of Route
 Fairfax Maintenance Area

| Route | Length | AADT | QA | 4Tire | Bus | -----Truck----- | | | | QC | K Factor | QK | Dir Factor | AAWDT | QW | Year |
|--------------------------|--------|------|----|-------|-----|----------------------------------|--------|--------|--------|----|-------------|----|---------------|-------|----|------------|
| | | | | | | 2Axle | 3+Axle | 1Trail | 2Trail | | | | | | | |
| Fairfax County | | | | | | | | | | | | | | | | |
| (10277) Harithy Dr | 0.16 | 250 | R | | | From: Dead End | | | | | NA | | | NA | | 06/08/2015 |
| (10277) Harithy Dr | 0.10 | 230 | R | | | To: 29-696 Wolftrap Rd | | | | | NA | | | NA | | 11/16/2009 |
| (10278) Cody Rd | 0.09 | 90 | R | | | From: 29-769 Oak St | | | | | NA | | | NA | | 12/18/2014 |
| (10278) Cody Rd | 0.13 | 100 | R | | | To: 29-7115 Oakcroft Way | | | | | NA | | | NA | | 05/26/2015 |
| (10279) Cody Court | 0.09 | 45 | R | | | From: Cul-de-Sac | | | | | NA | | | NA | | 12/19/2014 |
| (10280) Sledding Hill Rd | 0.24 | 90 | R | | | To: 29-10278 Cody Rd | | | | | NA | | | NA | | 12/19/2014 |
| (10281) | 0.06 | 40 | R | | | From: Cul-de-Sac | | | | | NA | | | NA | | 12/19/2014 |
| (10282) | 0.06 | 20 | R | | | To: 29-8924 Great Passage Blvd | | | | | NA | | | NA | | 12/19/2014 |
| (10283) | 0.06 | 40 | R | | | From: 29-8924 Great Passage Blvd | | | | | NA | | | NA | | 12/19/2014 |
| (10285) White House Dr | 0.15 | 540 | R | | | To: Cul-de-Sac | | | | | NA | | | NA | | 08/11/2015 |
| (10286) Camp David Dr | 0.14 | 130 | R | | | From: 29-10267 Rose Garden Ln | | | | | NA | | | NA | | 05/27/2015 |
| (10287) | 0.13 | 30 | R | | | To: 29-10285 White House Dr | | | | | NA | | | NA | | 12/19/2014 |
| (10288) Bonds Ridge Ct | 0.15 | 140 | R | | | From: Cul-de-Sac | | | | | NA | | | NA | | 05/26/2015 |
| (10289) | 0.03 | 110 | R | | | To: 29-7466 Hunting Hills Ct | | | | | NA | | | NA | | 07/08/2015 |
| (10289) | 0.09 | 110 | R | | | From: Intersection TBA | | | | | NA | | | NA | | 07/08/2015 |
| (10291) | 0.04 | NA | | | | To: Cul-de-Sac | | | | | NA | | | NA | | |
| (10292) | 0.05 | 45 | R | | | From: Cul-de-Sac | | | | | NA | | | NA | | 12/19/2014 |
| (10294) | 0.14 | 40 | R | | | To: 29-10189 Deer Ridge Trail | | | | | NA | | | NA | | 07/08/2015 |
| (10295) Virginia Oaks Dr | 0.15 | 80 | R | | | From: Cul-de-Sac | | | | | NA | | | NA | | 12/19/2014 |
| | | | | | | To: 29-664 Oakton Rd | | | | | | | | | | |

Virginia Department of Transportation
Traffic Engineering Division
2018
Annual Average Daily Traffic Volume Estimates By Section of Route
Fairfax Maintenance Area

| Route | Length | AADT | QA | 4Tire | Bus | -----Truck----- | | | | QC | K Factor | QK | Dir Factor | AAWDT | QW | Year |
|---------------------------|--------|------|----|-------|-----|-----------------------------------|--------|--------|--------|----|-------------|----|---------------|-------|----|------------|
| | | | | | | 2Axle | 3+Axle | 1Trail | 2Trail | | | | | | | |
| Fairfax County | | | | | | | | | | | | | | | | |
| (10296) V Lane | 0.19 | 150 | R | | | From: 29-664 Oakton Rd | | | | | NA | | | NA | | 05/26/2015 |
| | | | | | | To: Dead End | | | | | | | | | | |
| (10297) Lance Lane | 0.14 | 70 | R | | | From: Cul-de-Sac | | | | | NA | | | NA | | 12/19/2014 |
| | | | | | | To: 29-10296 V Lane | | | | | | | | | | |
| (10298) East Oaks Ct | 0.05 | 20 | R | | | From: Cul-de-Sac | | | | | NA | | | NA | | 12/19/2014 |
| | | | | | | To: 29-10296 V Lane | | | | | | | | | | |
| (10299) Prichards Ct | 0.12 | 60 | R | | | From: 29-936 Sandburg St | | | | | NA | | | NA | | 12/19/2014 |
| | | | | | | To: Cul-de-Sac | | | | | | | | | | |
| (10300) | 0.07 | NA | | | | From: 29-7992 Sun Orchard Dr | | | | | NA | | | NA | | |
| | | | | | | To: Cul-de-Sac | | | | | | | | | | |
| (10302) Sunny Fields Lane | 0.06 | 650 | R | | | From: 29-764 Oxon Rd | | | | | NA | | | NA | | 04/14/2009 |
| | | | | | | To: 29-10303 Rose Grove Dr | | | | | | | | | | |
| (10303) Rose Grove Dr | 0.72 | 240 | R | | | From: 29-10304 Rose Grove Terrace | | | | | NA | | | NA | | 11/16/2009 |
| | | | | | | To: Cul-de-Sac | | | | | | | | | | |
| (10304) | 0.06 | 40 | R | | | From: 29-10303 Rose Grove Dr | | | | | NA | | | NA | | 12/19/2014 |
| | | | | | | To: Cul-de-Sac | | | | | | | | | | |
| (10305) | 0.13 | 45 | R | | | From: Cul-de-Sac | | | | | NA | | | NA | | 12/19/2014 |
| | | | | | | To: 29-10303 Rose Grove Dr | | | | | | | | | | |
| (10306) Barton Way | 0.03 | 10 | R | | | From: Dead End | | | | | NA | | | NA | | 12/19/2014 |
| | | | | | | To: 29-10303 Rose Grove Dr | | | | | | | | | | |
| (10307) | 0.11 | 40 | R | | | From: Cul-de-Sac | | | | | NA | | | NA | | 12/19/2014 |
| | | | | | | To: 29-10303 Rose Grove Dr | | | | | | | | | | |
| (10308) | 0.11 | 130 | R | | | From: 29-669 Thompson Rd | | | | | NA | | | NA | | 05/26/2015 |
| | | | | | | To: 29-10309 | | | | | | | | | | |
| (10309) | 0.07 | 30 | R | | | From: Cul-de-Sac | | | | | NA | | | NA | | 12/19/2014 |
| | | | | | | To: 29-10308 | | | | | | | | | | |
| (10309) | 0.10 | 45 | R | | | From: Cul-de-Sac | | | | | NA | | | NA | | 12/19/2014 |
| | | | | | | To: Cul-de-Sac | | | | | | | | | | |
| (10310) | 0.12 | 160 | R | | | From: 29-645 Clifton Rd | | | | | NA | | | NA | | 05/26/2015 |
| | | | | | | To: Cul-de-Sac | | | | | | | | | | |
| (10311) | 0.08 | 60 | R | | | From: Cul-de-Sac | | | | | NA | | | NA | | 12/19/2014 |
| | | | | | | To: 29-10310 | | | | | | | | | | |
| (10312) | 0.08 | 30 | R | | | From: 29-2533 Robindale Dr | | | | | NA | | | NA | | 12/19/2014 |
| | | | | | | To: Cul-de-Sac | | | | | | | | | | |
| (10314) | 0.06 | 60 | R | | | From: Cul-de-Sac | | | | | NA | | | NA | | 07/08/2015 |
| | | | | | | To: 29-1267 Rosemont Av | | | | | | | | | | |
| (10320) Woolington Rd | 0.32 | 620 | R | | | From: Cul-de-Sac | | | | | NA | | | NA | | 03/11/2015 |
| | | | | | | To: 29-602 Seneca Rd | | | | | | | | | | |

Virginia Department of Transportation
Traffic Engineering Division
2018
Annual Average Daily Traffic Volume Estimates By Section of Route
Fairfax Maintenance Area

| Route | Length | AADT | QA | 4Tire | Bus | -----Truck----- | | | | QC | K Factor | QK | Dir Factor | AAWDT | QW | Year |
|------------------------------|--------|------|----|-------|-----|-----------------|--------|--------|--------|----|-------------|----|---------------|-------|----|------------|
| | | | | | | 2Axle | 3+Axle | 1Trail | 2Trail | | | | | | | |
| Fairfax County | | | | | | | | | | | | | | | | |
| (10321) Walbern Dr | 0.05 | 170 | R | | | | | | | | NA | | | NA | | 11/19/2009 |
| | | | | | | | | | | | | | | | | |
| | | | | | | | | | | | | | | | | |
| (10322) Walbern Ct | 0.13 | 120 | R | | | | | | | | NA | | | NA | | 12/19/2014 |
| | | | | | | | | | | | | | | | | |
| (10322) Walbern Ct | 0.03 | 50 | R | | | | | | | | NA | | | NA | | 12/19/2014 |
| | | | | | | | | | | | | | | | | |
| (10323) Brentwall Dr | 0.05 | 150 | R | | | | | | | | NA | | | NA | | 11/19/2009 |
| | | | | | | | | | | | | | | | | |
| (10324) Brentwall Pl | 0.04 | 80 | R | | | | | | | | NA | | | NA | | 12/19/2014 |
| | | | | | | | | | | | | | | | | |
| (10324) Brentwall Pl | 0.06 | 70 | R | | | | | | | | NA | | | NA | | 12/19/2014 |
| | | | | | | | | | | | | | | | | |
| (10325) | 0.06 | 45 | R | | | | | | | | NA | | | NA | | 07/08/2015 |
| | | | | | | | | | | | | | | | | |
| (10326) | 0.44 | 240 | R | | | | | | | | NA | | | NA | | 07/09/2015 |
| | | | | | | | | | | | | | | | | |
| (10327) | 0.21 | 90 | R | | | | | | | | NA | | | NA | | 07/08/2015 |
| | | | | | | | | | | | | | | | | |
| (10332) Lee Highway Frontage | 0.07 | 190 | R | | | | | | | | NA | | | NA | | 05/28/2015 |
| | | | | | | | | | | | | | | | | |
| (10332) Lee Highway Frontage | 0.09 | 450 | R | | | | | | | | NA | | | NA | | 12/01/2009 |
| | | | | | | | | | | | | | | | | |
| (10332) Lee Highway Frontage | 0.04 | 20 | R | | | | | | | | NA | | | NA | | 05/26/2015 |
| | | | | | | | | | | | | | | | | |
| (10333) | 0.13 | 240 | R | | | | | | | | NA | | | NA | | 07/09/2015 |
| | | | | | | | | | | | | | | | | |
| (10334) | 0.14 | NA | | | | | | | | | NA | | | NA | | |
| | | | | | | | | | | | | | | | | |
| (10334) | 0.06 | NA | | | | | | | | | NA | | | NA | | |
| | | | | | | | | | | | | | | | | |
| (10337) Lamium Ln | 0.10 | 400 | R | | | | | | | | NA | | | NA | | 08/11/2015 |
| | | | | | | | | | | | | | | | | |
| (10338) | 0.06 | 30 | R | | | | | | | | NA | | | NA | | 12/19/2014 |
| | | | | | | | | | | | | | | | | |
| (10343) | 0.06 | 50 | R | | | | | | | | NA | | | NA | | 12/19/2014 |
| | | | | | | | | | | | | | | | | |
| (10344) | 0.24 | 70 | R | | | | | | | | NA | | | NA | | 05/21/2015 |
| | | | | | | | | | | | | | | | | |
| (10345) Historic Sully Way | 0.46 | 410 | R | | | | | | | | NA | | | NA | | 08/11/2015 |
| | | | | | | | | | | | | | | | | |

Virginia Department of Transportation
Traffic Engineering Division
2018
Annual Average Daily Traffic Volume Estimates By Section of Route
Fairfax Maintenance Area

| Route | Length | AADT | QA | 4Tire | Bus | -----Truck----- | | | | QC | K Factor | QK | Dir Factor | AAWDT | QW | Year |
|--------------------------------|--------|------|----|-------|-----|-----------------|--------|--------|--------|----|-------------|----|---------------|-------|----|------------|
| | | | | | | 2Axle | 3+Axle | 1Trail | 2Trail | | | | | | | |
| Fairfax County | | | | | | | | | | | | | | | | |
| (10347) Plumbago Dr | 0.21 | 580 | R | | | | | | | | NA | | | NA | | 08/11/2015 |
| | | | | | | | | | | | | | | | | |
| (10349) Lynnhaven Pl | 0.08 | 1200 | R | | | | | | | | NA | | | NA | | 08/11/2015 |
| | | | | | | | | | | | | | | | | |
| (10350) Ridgeway Dr | 0.26 | 1100 | R | | | | | | | | NA | | | NA | | 05/21/2015 |
| | | | | | | | | | | | | | | | | |
| (10351) Thurber St | 0.27 | 760 | R | | | | | | | | NA | | | NA | | 05/21/2015 |
| | | | | | | | | | | | | | | | | |
| (10352) Philmont Dr | 0.28 | 220 | R | | | | | | | | NA | | | NA | | 06/12/2015 |
| | | | | | | | | | | | | | | | | |
| (10352) Philmont Dr | 0.09 | 180 | R | | | | | | | | NA | | | NA | | 05/21/2015 |
| | | | | | | | | | | | | | | | | |
| (10353) Moormont Ave | 0.04 | NA | | | | | | | | | NA | | | NA | | |
| | | | | | | | | | | | | | | | | |
| (10354) Judd Ct | 0.08 | 70 | R | | | | | | | | NA | | | NA | | 12/19/2014 |
| | | | | | | | | | | | | | | | | |
| (10354) Judd Ct | 0.03 | 30 | R | | | | | | | | NA | | | NA | | 12/19/2014 |
| | | | | | | | | | | | | | | | | |
| (10355) | 0.07 | 30 | R | | | | | | | | NA | | | NA | | 12/19/2014 |
| | | | | | | | | | | | | | | | | |
| (10356) Bridge Hill Lane | 0.22 | 690 | R | | | | | | | | NA | | | NA | | 04/14/2009 |
| | | | | | | | | | | | | | | | | |
| (10357) | 0.36 | NA | | | | | | | | | NA | | | NA | | |
| | | | | | | | | | | | | | | | | |
| (10358) | 0.17 | 70 | R | | | | | | | | NA | | | NA | | 07/08/2015 |
| | | | | | | | | | | | | | | | | |
| (10359) | 0.06 | 50 | R | | | | | | | | NA | | | NA | | 07/08/2015 |
| | | | | | | | | | | | | | | | | |
| (10359) | 0.07 | 40 | R | | | | | | | | NA | | | NA | | 07/08/2015 |
| | | | | | | | | | | | | | | | | |
| (10360) Metropolitan Center Dr | 0.11 | 2900 | R | | | | | | | | NA | | | NA | | 08/11/2015 |
| | | | | | | | | | | | | | | | | |
| (10361) Clouds Mill Dr | 0.12 | 610 | R | | | | | | | | NA | | | NA | | 04/07/2015 |
| | | | | | | | | | | | | | | | | |
| (10362) | 0.06 | 90 | R | | | | | | | | NA | | | NA | | 12/19/2014 |
| | | | | | | | | | | | | | | | | |
| (10367) | 0.19 | 70 | R | | | | | | | | NA | | | NA | | 12/19/2014 |
| | | | | | | | | | | | | | | | | |

Virginia Department of Transportation
Traffic Engineering Division
2018
Annual Average Daily Traffic Volume Estimates By Section of Route
Fairfax Maintenance Area

| Route | Length | AADT | QA | 4Tire | Bus | -----Truck----- | | | | QC | K Factor | QK | Dir Factor | AAWDT | QW | Year |
|------------------------------|--------|------|----|-------|-----|-----------------|--------|--------|--------|----|-------------|----|---------------|-------|----|------------|
| | | | | | | 2Axle | 3+Axle | 1Trail | 2Trail | | | | | | | |
| Fairfax County | | | | | | | | | | | | | | | | |
| (10368) | 0.12 | 80 | R | | | | | | | | NA | | NA | | | 12/19/2014 |
| | | | | | | | | | | | | | | | | |
| (10368) | 0.10 | 60 | R | | | | | | | | NA | | NA | | | 12/19/2014 |
| | | | | | | | | | | | | | | | | |
| (10369) Kings Valley Ct | 0.06 | 80 | R | | | | | | | | NA | | NA | | | 12/19/2014 |
| | | | | | | | | | | | | | | | | |
| (10370) Fairfax Dr | 0.15 | NA | | | | | | | | | NA | | NA | | | |
| | | | | | | | | | | | | | | | | |
| (10380) Lee Highway Frontage | 0.03 | 250 | R | | | | | | | | NA | | NA | | | 11/16/2009 |
| | | | | | | | | | | | | | | | | |
| (10381) | 0.11 | 40 | R | | | | | | | | NA | | NA | | | 12/19/2014 |
| | | | | | | | | | | | | | | | | |
| (10382) | 0.07 | 20 | R | | | | | | | | NA | | NA | | | 12/19/2014 |
| | | | | | | | | | | | | | | | | |
| (10382) Sinrgar Pl | 0.23 | 590 | R | | | | | | | | NA | | NA | | | 11/16/2009 |
| | | | | | | | | | | | | | | | | |
| (10387) | 0.07 | 40 | R | | | | | | | | NA | | NA | | | 12/19/2014 |
| | | | | | | | | | | | | | | | | |
| (10388) | 0.13 | 100 | R | | | | | | | | NA | | NA | | | 05/29/2015 |
| | | | | | | | | | | | | | | | | |
| (10389) | 0.01 | 40 | R | | | | | | | | NA | | NA | | | 05/29/2015 |
| | | | | | | | | | | | | | | | | |
| (10400) Noral Pl | 0.13 | 100 | R | | | | | | | | NA | | NA | | | 12/19/2014 |
| | | | | | | | | | | | | | | | | |
| (10405) | 0.13 | 150 | R | | | | | | | | NA | | NA | | | 05/27/2015 |
| | | | | | | | | | | | | | | | | |
| (10406) | 0.05 | 60 | R | | | | | | | | NA | | NA | | | 12/19/2014 |
| | | | | | | | | | | | | | | | | |
| (10407) Cyrene Blvd | 0.27 | 2000 | R | | | | | | | | NA | | NA | | | 11/23/2009 |
| | | | | | | | | | | | | | | | | |
| (10408) | 0.05 | 30 | R | | | | | | | | NA | | NA | | | 12/19/2014 |
| | | | | | | | | | | | | | | | | |
| (10408) | 0.07 | 50 | R | | | | | | | | NA | | NA | | | 11/05/2015 |
| | | | | | | | | | | | | | | | | |
| (10417) | 0.08 | 40 | R | | | | | | | | NA | | NA | | | 07/08/2015 |
| | | | | | | | | | | | | | | | | |
| (10418) | 0.09 | NA | | | | | | | | | NA | | NA | | | |
| | | | | | | | | | | | | | | | | |

Virginia Department of Transportation
Traffic Engineering Division
2018
Annual Average Daily Traffic Volume Estimates By Section of Route
Fairfax Maintenance Area

| Route | Length | AADT | QA | 4Tire | Bus | -----Truck----- 2Axle 3+Axle 1Trail 2Trail | QC | K Factor | QK | Dir Factor | AAWDT | QW | Year |
|------------------------------|--------|------|----|-------|-----|---|----|-------------|----|---------------|-------|----|------------|
| Fairfax County | | | | | | | | | | | | | |
| (10419) | 0.09 | 40 | R | | | 53-10382 Sinegar Place | | NA | | | NA | | 07/08/2015 |
| | | | | | | Dead End | | | | | | | |
| (10420) Greendale Village Dr | 0.45 | NA | | | | 29-613 Van Dorn St | | NA | | | NA | | |
| | | | | | | Cul-de-Sac | | | | | | | |
| (10422) Castle Bar Lane | 0.17 | 360 | R | | | 29-10420 Greendale Village Dr | | NA | | | NA | | 05/26/2015 |
| | | | | | | Cul-de-Sac | | | | | | | |
| (10423) Castle Bar Ct | 0.14 | 200 | R | | | 29-10422 Castle Bar Lane | | NA | | | NA | | 12/19/2014 |
| | | | | | | Cul-de-Sac | | | | | | | |
| (10424) Green Glen Lane | 0.07 | 140 | R | | | Cul-de-Sac | | NA | | | NA | | 05/26/2015 |
| | | | | | | 29-10420 Greendale Village Dr | | | | | | | |
| (10425) Green Glen Ct | 0.07 | 70 | R | | | Cul-de-Sac | | NA | | | NA | | 12/19/2014 |
| | | | | | | 29-10424 Green Glen Lane | | | | | | | |
| (10426) Clonmel Ct | 0.13 | 180 | R | | | Cul-de-Sac | | NA | | | NA | | 05/26/2015 |
| | | | | | | 29-10420 Greendale Village Dr | | | | | | | |
| (10427) Donegan Ct | 0.09 | 90 | R | | | 29-10426 Clonmel Ct | | NA | | | NA | | 12/19/2014 |
| | | | | | | Cul-de-Sac | | | | | | | |
| (10428) Trumpington Ct | 0.17 | 140 | R | | | Cul-de-Sac | | NA | | | NA | | 12/19/2014 |
| | | | | | | 29-10420 Greendale Village Dr | | | | | | | |
| (10442) | 0.12 | NA | | | | Cul-de-Sac | | NA | | | NA | | |
| | | | | | | Cul-de-Sac | | | | | | | |
| (10450) Hunter Gate Way | 0.44 | 760 | R | | | End State Maintenance | | NA | | | NA | | 11/16/2009 |
| | | | | | | 29-606 Baron Cameron Ave | | | | | | | |
| (10451) Crippen Vale Ct | 0.12 | 220 | R | | | Cul-de-Sac | | NA | | | NA | | 05/21/2015 |
| | | | | | | 29-10450 Hunter Gate Way | | | | | | | |
| (10452) Stable Farm Ct | 0.05 | 80 | R | | | 29-10451 Crippen Vale Ct | | NA | | | NA | | 12/19/2014 |
| | | | | | | Cul-de-Sac | | | | | | | |
| (10453) Mill Field Ct | 0.39 | 100 | R | | | 29-10454 Hessick Ct | | NA | | | NA | | 04/28/2009 |
| | | | | | | 29-2511 Marlene Lane | | | | | | | |
| (10454) Hessick Ct | 0.06 | 30 | R | | | Cul-de-Sac | | NA | | | NA | | 12/19/2014 |
| | | | | | | 29-10453 Mill Field Ct | | | | | | | |
| (10454) Hessick Ct | 0.05 | 260 | R | | | Cul-de-Sac | | NA | | | NA | | 11/16/2009 |
| | | | | | | 29-2535 Mill Run Dr | | | | | | | |
| (10454) Hessick Ct | 0.11 | 70 | R | | | Cul-de-Sac | | NA | | | NA | | 05/21/2015 |
| | | | | | | Cul-de-Sac | | | | | | | |
| (10455) Mill Field Ct | 0.07 | 30 | R | | | Cul-de-Sac | | NA | | | NA | | 12/19/2014 |
| | | | | | | 29-10454 Hessick Ct | | | | | | | |
| (10456) Stone Falls Way | 0.07 | 30 | R | | | Cul-de-Sac | | NA | | | NA | | 12/19/2014 |
| | | | | | | 29-10454 Hessick Ct | | | | | | | |

Virginia Department of Transportation
Traffic Engineering Division
2018
Annual Average Daily Traffic Volume Estimates By Section of Route
Fairfax Maintenance Area

| Route | Length | AADT | QA | 4Tire | Bus | -----Truck----- | | | | QC | K Factor | QK | Dir Factor | AAWDT | QW | Year |
|-----------------------|---------------------|------|------|-------|-----|-----------------|--------|--------|--------|----|-------------|----|---------------|-------|----|------------|
| | | | | | | 2Axle | 3+Axle | 1Trail | 2Trail | | | | | | | |
| Fairfax County | | | | | | | | | | | | | | | | |
| (10460) | 0.08 | 680 | R | | | | | | | | NA | | | NA | | 05/26/2015 |
| | | | | | | | | | | | | | | | | |
| | | | | | | | | | | | | | | | | |
| (10463) | 0.04 | 40 | R | | | | | | | | NA | | | NA | | 12/19/2014 |
| | | | | | | | | | | | | | | | | |
| (10466) | Meadowlook Court | 0.15 | 90 | R | | | | | | | NA | | | NA | | 12/19/2014 |
| | | | | | | | | | | | | | | | | |
| (10467) | Tommye Lane | 0.25 | 140 | R | | | | | | | NA | | | NA | | 05/21/2015 |
| | | | | | | | | | | | | | | | | |
| (10468) | Chathams Ford Dr | 0.38 | 100 | R | | | | | | | NA | | | NA | | 05/21/2015 |
| | | | | | | | | | | | | | | | | |
| (10469) | Chathams Ford Pl | 0.13 | 60 | R | | | | | | | NA | | | NA | | 12/19/2014 |
| | | | | | | | | | | | | | | | | |
| (10470) | Lees Meadow Ct | 0.08 | 45 | R | | | | | | | NA | | | NA | | 12/19/2014 |
| | | | | | | | | | | | | | | | | |
| (10472) | Parkerhouse Dr | 0.14 | 70 | R | | | | | | | NA | | | NA | | 12/19/2014 |
| | | | | | | | | | | | | | | | | |
| (10473) | Tackroom Lane | 0.35 | 140 | R | | | | | | | NA | | | NA | | 05/21/2015 |
| | | | | | | | | | | | | | | | | |
| (10474) | Hobnail Ct | 0.12 | 40 | R | | | | | | | NA | | | NA | | 12/19/2014 |
| | | | | | | | | | | | | | | | | |
| (10475) | Cobble Mill Rd | 0.06 | 1000 | R | | | | | | | NA | | | NA | | 11/16/2009 |
| | | | | | | | | | | | | | | | | |
| (10476) | Cobble Pond Way | 0.19 | 130 | R | | | | | | | NA | | | NA | | 12/19/2014 |
| | | | | | | | | | | | | | | | | |
| (10476) | Cobble Pond Way | 0.17 | 960 | R | | | | | | | NA | | | NA | | 03/11/2015 |
| | | | | | | | | | | | | | | | | |
| (10477) | Dunn Meadow Ct | 0.10 | 30 | R | | | | | | | NA | | | NA | | 12/19/2014 |
| | | | | | | | | | | | | | | | | |
| (10477) | Dunn Meadow Ct | 0.07 | 45 | R | | | | | | | NA | | | NA | | 12/19/2014 |
| | | | | | | | | | | | | | | | | |
| (10479) | Charwit Ct | 0.22 | 50 | R | | | | | | | NA | | | NA | | 12/19/2014 |
| | | | | | | | | | | | | | | | | |
| (10479) | | 0.32 | 80 | R | | | | | | | NA | | | NA | | 12/19/2014 |
| | | | | | | | | | | | | | | | | |
| (10480) | Bryan Pond Ct | 0.14 | 30 | R | | | | | | | NA | | | NA | | 12/19/2014 |
| | | | | | | | | | | | | | | | | |
| (10481) | Lewinsville Mews Ct | 0.14 | 50 | R | | | | | | | NA | | | NA | | 12/19/2014 |
| | | | | | | | | | | | | | | | | |

Virginia Department of Transportation
Traffic Engineering Division
2018
Annual Average Daily Traffic Volume Estimates By Section of Route
Fairfax Maintenance Area

| Route | Length | AADT | QA | 4Tire | Bus | -----Truck----- | | | | QC | K Factor | QK | Dir Factor | AAWDT | QW | Year |
|----------------------------|--------|------|----|-------|-----|-----------------|--------|--------|--------|----|-------------|----|---------------|-------|----|------------|
| | | | | | | 2Axle | 3+Axle | 1Trail | 2Trail | | | | | | | |
| Fairfax County | | | | | | | | | | | | | | | | |
| (10482) Woodhurst Blvd | 0.60 | 450 | R | | | | | | | | NA | | | NA | | 04/16/2009 |
| | | | | | | | | | | | | | | | | |
| | | | | | | | | | | | | | | | | |
| (10483) Prestwoud Pl | 0.05 | 45 | R | | | | | | | | NA | | | NA | | 12/19/2014 |
| | | | | | | | | | | | | | | | | |
| | | | | | | | | | | | | | | | | |
| (10484) Mirador Pl | 0.07 | 70 | R | | | | | | | | NA | | | NA | | 12/19/2014 |
| | | | | | | | | | | | | | | | | |
| | | | | | | | | | | | | | | | | |
| (10485) Mayhurst Blvd | 0.63 | 330 | R | | | | | | | | NA | | | NA | | 08/23/2016 |
| | | | | | | | | | | | | | | | | |
| | | | | | | | | | | | | | | | | |
| (10488) Beechwood Dr | 0.17 | 210 | R | | | | | | | | NA | | | NA | | 05/26/2015 |
| | | | | | | | | | | | | | | | | |
| | | | | | | | | | | | | | | | | |
| (10489) Wolfrap Creek Ct | 0.05 | 40 | R | | | | | | | | NA | | | NA | | 12/19/2014 |
| | | | | | | | | | | | | | | | | |
| | | | | | | | | | | | | | | | | |
| (10495) | 0.06 | 20 | R | | | | | | | | NA | | | NA | | 12/19/2014 |
| | | | | | | | | | | | | | | | | |
| | | | | | | | | | | | | | | | | |
| (10496) | 0.06 | NA | | | | | | | | | NA | | | NA | | |
| | | | | | | | | | | | | | | | | |
| | | | | | | | | | | | | | | | | |
| (10500) Dogue Hill Lane | 0.16 | 30 | R | | | | | | | | NA | | | NA | | 12/21/2014 |
| | | | | | | | | | | | | | | | | |
| | | | | | | | | | | | | | | | | |
| (10506) | 0.19 | 80 | R | | | | | | | | NA | | | NA | | 07/09/2015 |
| | | | | | | | | | | | | | | | | |
| | | | | | | | | | | | | | | | | |
| (10527) | 0.11 | 120 | R | | | | | | | | NA | | | NA | | 07/08/2015 |
| | | | | | | | | | | | | | | | | |
| | | | | | | | | | | | | | | | | |
| (10528) | 0.04 | 60 | R | | | | | | | | NA | | | NA | | 07/08/2015 |
| | | | | | | | | | | | | | | | | |
| | | | | | | | | | | | | | | | | |
| (10536) | 0.08 | 40 | R | | | | | | | | NA | | | NA | | 12/21/2014 |
| | | | | | | | | | | | | | | | | |
| | | | | | | | | | | | | | | | | |
| (10539) | 0.05 | 60 | R | | | | | | | | NA | | | NA | | 12/21/2014 |
| | | | | | | | | | | | | | | | | |
| | | | | | | | | | | | | | | | | |
| (10551) Burke Station Ct | 0.08 | 45 | R | | | | | | | | NA | | | NA | | 12/21/2014 |
| | | | | | | | | | | | | | | | | |
| | | | | | | | | | | | | | | | | |
| (10560) Kristina Ursula Ct | 0.09 | 30 | R | | | | | | | | NA | | | NA | | 12/21/2014 |
| | | | | | | | | | | | | | | | | |
| | | | | | | | | | | | | | | | | |
| (10599) Thistleberry Ct | 0.15 | 120 | R | | | | | | | | NA | | | NA | | 12/21/2014 |
| | | | | | | | | | | | | | | | | |
| | | | | | | | | | | | | | | | | |
| (10600) Hollow Meadow Lane | 0.21 | 120 | R | | | | | | | | NA | | | NA | | 05/26/2015 |
| | | | | | | | | | | | | | | | | |
| | | | | | | | | | | | | | | | | |
| (10601) Cherry Branch Lane | 0.27 | 390 | R | | | | | | | | NA | | | NA | | 05/26/2015 |
| | | | | | | | | | | | | | | | | |
| | | | | | | | | | | | | | | | | |

Virginia Department of Transportation
Traffic Engineering Division
2018
Annual Average Daily Traffic Volume Estimates By Section of Route
Fairfax Maintenance Area

| Route | Length | AADT | QA | 4Tire | Bus | -----Truck----- | | | | QC | K Factor | QK | Dir Factor | AAWDT | QW | Year |
|--------------------------------|--------|------|----|-------|-----|-----------------|--------|--------|--------|----|-------------|----|---------------|-------|----|------------|
| | | | | | | 2Axle | 3+Axle | 1Trail | 2Trail | | | | | | | |
| Fairfax County | | | | | | | | | | | | | | | | |
| (10602) Horsepen Woods Lane | 0.42 | 780 | R | | | | | | | | NA | | | NA | | 05/26/2015 |
| | | | | | | | | | | | | | | | | |
| | | | | | | | | | | | | | | | | |
| (10603) Detwiller Dr | 0.17 | 80 | R | | | | | | | | NA | | | NA | | 12/21/2014 |
| | | | | | | | | | | | | | | | | |
| (10603) Clifton Quarry Dr | 0.17 | 80 | R | | | | | | | | NA | | | NA | | 12/21/2014 |
| | | | | | | | | | | | | | | | | |
| (10604) Tutley Terrace | 0.09 | 70 | R | | | | | | | | NA | | | NA | | 12/21/2014 |
| | | | | | | | | | | | | | | | | |
| (10604) Union Ridge Rd | 0.11 | 60 | R | | | | | | | | NA | | | NA | | 12/21/2014 |
| | | | | | | | | | | | | | | | | |
| (10605) Darkwood Dr | 0.06 | 30 | R | | | | | | | | NA | | | NA | | 12/21/2014 |
| | | | | | | | | | | | | | | | | |
| (10605) Darkwood Dr | 0.08 | 320 | R | | | | | | | | NA | | | NA | | 05/27/2015 |
| | | | | | | | | | | | | | | | | |
| (10606) Coble Laskey Ct | 0.14 | 110 | R | | | | | | | | NA | | | NA | | 12/21/2014 |
| | | | | | | | | | | | | | | | | |
| (10607) | 0.06 | 40 | R | | | | | | | | NA | | | NA | | 12/21/2014 |
| | | | | | | | | | | | | | | | | |
| (10608) Falkirk Dr | 0.37 | 170 | R | | | | | | | | NA | | | NA | | 12/21/2014 |
| | | | | | | | | | | | | | | | | |
| (10609) Roundtree Estates Ct | 0.07 | 90 | R | | | | | | | | NA | | | NA | | 12/21/2014 |
| | | | | | | | | | | | | | | | | |
| (10610) Highland Estates Place | 0.14 | 160 | R | | | | | | | | NA | | | NA | | 12/21/2014 |
| | | | | | | | | | | | | | | | | |
| (10611) Mairfield Lane | 0.22 | 1100 | R | | | | | | | | NA | | | NA | | 04/14/2009 |
| | | | | | | | | | | | | | | | | |
| (10612) | 0.46 | 460 | R | | | | | | | | NA | | | NA | | 05/26/2015 |
| | | | | | | | | | | | | | | | | |
| (10613) | 0.11 | 110 | R | | | | | | | | NA | | | NA | | 12/21/2014 |
| | | | | | | | | | | | | | | | | |
| (10614) Clifton Knoll Ct | 0.29 | 280 | R | | | | | | | | NA | | | NA | | 04/07/2015 |
| | | | | | | | | | | | | | | | | |
| (10615) Harbor Town Circle | 0.24 | 80 | R | | | | | | | | NA | | | NA | | 04/29/2009 |
| | | | | | | | | | | | | | | | | |
| (10616) Firestone Ct | 0.10 | 100 | R | | | | | | | | NA | | | NA | | 12/21/2014 |
| | | | | | | | | | | | | | | | | |
| (10617) Avenel Ct | 0.05 | 60 | R | | | | | | | | NA | | | NA | | 12/21/2014 |
| | | | | | | | | | | | | | | | | |

Virginia Department of Transportation
Traffic Engineering Division
2018
Annual Average Daily Traffic Volume Estimates By Section of Route
Fairfax Maintenance Area

| Route | Length | AADT | QA | 4Tire | Bus | -----Truck----- | | | | QC | K Factor | QK | Dir Factor | AAWDT | QW | Year |
|---------------------------|--------|------|----|-------|-----|-----------------|---------------------------------|--------|--------|----|-------------|----|---------------|-------|----|------------|
| | | | | | | 2Axle | 3+Axle | 1Trail | 2Trail | | | | | | | |
| Fairfax County | | | | | | | | | | | | | | | | |
| (10618) Harbor Town Ct | 0.05 | 70 | R | | | | 29-788 Penderwood Rd | | | | NA | | | NA | | 12/21/2014 |
| | | | | | | | Cul-de-Sac | | | | | | | | | |
| (10619) Oakton Park Ct | 0.06 | 90 | R | | | | Cul-de-Sac | | | | NA | | | NA | | 12/21/2014 |
| | | | | | | | 29-673 Lawyers Rd | | | | | | | | | |
| (10620) Timber Forest Dr | 0.16 | 1600 | R | | | | 29-648 Edsall Rd | | | | NA | | | NA | | 05/28/2015 |
| | | | | | | | Cul-de-Sac | | | | | | | | | |
| (10621) Easter Lane | 0.04 | 40 | R | | | | Dead End | | | | NA | | | NA | | 12/21/2014 |
| | | | | | | | 29-4968 Walcott Ave | | | | | | | | | |
| (10622) Coomber Ct | 0.12 | 110 | R | | | | Cul-de-Sac | | | | NA | | | NA | | 12/21/2014 |
| | | | | | | | 29-10352 Philmont Dr | | | | | | | | | |
| (10623) | 0.36 | 150 | R | | | | Cul-de-Sac | | | | NA | | | NA | | 05/26/2015 |
| | | | | | | | 29-1220 Hampton Creek Way | | | | | | | | | |
| (10623) | 0.19 | 110 | R | | | | Cul-de-Sac | | | | NA | | | NA | | 12/21/2014 |
| | | | | | | | 29-1220 Hampton Creek Way | | | | | | | | | |
| (10624) | 0.22 | 320 | R | | | | Cul-de-Sac | | | | NA | | | NA | | 05/26/2015 |
| | | | | | | | 29-10623 | | | | | | | | | |
| (10625) | 0.06 | 60 | R | | | | Cul-de-Sac | | | | NA | | | NA | | 08/17/2015 |
| | | | | | | | 29-10623 | | | | | | | | | |
| (10626) | 0.05 | 40 | R | | | | Cul-de-Sac | | | | NA | | | NA | | 08/17/2015 |
| | | | | | | | 29-10623 | | | | | | | | | |
| (10627) | 0.06 | 50 | R | | | | Cul-de-Sac | | | | NA | | | NA | | 08/17/2015 |
| | | | | | | | 29-10623 | | | | | | | | | |
| (10628) Laurel Creek Lane | 0.11 | 240 | R | | | | 29-1296 Lackawanna Dr | | | | NA | | | NA | | 04/14/2009 |
| | | | | | | | 29-10629 Laurel Creek Ct | | | | | | | | | |
| (10629) Laurel Creek Ct | 0.17 | 130 | R | | | | Cul-de-Sac | | | | NA | | | NA | | 12/21/2014 |
| | | | | | | | 29-10628 Laurel Creek Lane | | | | | | | | | |
| (10629) Laurel Creek Ct | 0.06 | 70 | R | | | | Cul-de-Sac | | | | NA | | | NA | | 12/21/2014 |
| | | | | | | | 29-851 Horse Shoe Dr | | | | | | | | | |
| (10630) Tysons Trace Ct | 0.13 | 180 | R | | | | Cul-de-Sac | | | | NA | | | NA | | 06/09/2015 |
| | | | | | | | 29-851 Horse Shoe Dr | | | | | | | | | |
| (10631) Tysons Trace Dr | 0.06 | 170 | R | | | | 29-10630 Tysons Trace Ct | | | | NA | | | NA | | 04/16/2009 |
| | | | | | | | 29-7201 Alder Woods Dr | | | | | | | | | |
| (10632) Valley Oaks Dr | 0.26 | 240 | R | | | | Cul-de-Sac | | | | NA | | | NA | | 05/26/2015 |
| | | | | | | | Cul-de-Sac | | | | | | | | | |
| (10633) Valley Oaks Ct | 0.06 | 70 | R | | | | Cul-de-Sac | | | | NA | | | NA | | 12/21/2014 |
| | | | | | | | 29-10632 Valley Oaks Dr | | | | | | | | | |
| (10634) Trailwood Ct | 0.14 | 46 | R | | | | 29-2794 S, George Washington Rd | | | | NA | | | NA | | 06/09/2015 |
| | | | | | | | 29-2794 N, George Washington Rd | | | | | | | | | |

Virginia Department of Transportation
Traffic Engineering Division
2018
Annual Average Daily Traffic Volume Estimates By Section of Route
Fairfax Maintenance Area

| Route | Length | AADT | QA | 4Tire | Bus | -----Truck----- | | | | QC | K Factor | QK | Dir Factor | AAWDT | QW | Year |
|-----------------------------|--------|------|----|-------|-----|-----------------|--------|--------|--------|----|-------------|----|---------------|-------|----|------------|
| | | | | | | 2Axle | 3+Axle | 1Trail | 2Trail | | | | | | | |
| Fairfax County | | | | | | | | | | | | | | | | |
| (10635) Woodlea Mill Rd | 0.36 | 600 | R | | | | | | | | NA | | | NA | | 08/18/2015 |
| | | | | | | | | | | | | | | | | |
| | | | | | | | | | | | | | | | | |
| (10636) | 0.06 | 40 | R | | | | | | | | NA | | | NA | | 08/17/2015 |
| | | | | | | | | | | | | | | | | |
| (10637) | 0.06 | 310 | R | | | | | | | | NA | | | NA | | 01/19/2016 |
| | | | | | | | | | | | | | | | | |
| (10638) Dove Point Ct | 0.07 | 60 | R | | | | | | | | NA | | | NA | | 12/21/2014 |
| | | | | | | | | | | | | | | | | |
| (10639) Brittenford Ct | 0.08 | 60 | R | | | | | | | | NA | | | NA | | 12/21/2014 |
| | | | | | | | | | | | | | | | | |
| (10640) | 0.14 | 70 | R | | | | | | | | NA | | | NA | | 12/21/2014 |
| | | | | | | | | | | | | | | | | |
| (10640) Montvale Way | 0.13 | 60 | R | | | | | | | | NA | | | NA | | 12/21/2014 |
| | | | | | | | | | | | | | | | | |
| (10641) Solitude Ct | 0.11 | 60 | R | | | | | | | | NA | | | NA | | 12/21/2014 |
| | | | | | | | | | | | | | | | | |
| (10642) Glenhaven Dr | 0.05 | 180 | R | | | | | | | | NA | | | NA | | 05/21/2015 |
| | | | | | | | | | | | | | | | | |
| (10642) Glenhaven Ct | 0.10 | 50 | R | | | | | | | | NA | | | NA | | 12/21/2014 |
| | | | | | | | | | | | | | | | | |
| (10643) Grovemont Dr | 0.07 | 40 | R | | | | | | | | NA | | | NA | | 12/21/2014 |
| | | | | | | | | | | | | | | | | |
| (10644) Dominion Reserve Dr | 0.43 | 1200 | R | | | | | | | | NA | | | NA | | 11/23/2009 |
| | | | | | | | | | | | | | | | | |
| (10645) | 0.14 | 190 | R | | | | | | | | NA | | | NA | | 08/17/2015 |
| | | | | | | | | | | | | | | | | |
| (10646) | 0.06 | 70 | R | | | | | | | | NA | | | NA | | 01/26/2016 |
| | | | | | | | | | | | | | | | | |
| (10647) | 0.39 | 50 | R | | | | | | | | 0.21 | F | 0.615 | NA | | 12/21/2014 |
| | | | | | | | | | | | | | | | | |
| (10648) Rose Crest Lane | 0.40 | 620 | R | | | | | | | | NA | | | NA | | 11/16/2009 |
| | | | | | | | | | | | | | | | | |
| (10649) Rose Crest Ct | 0.09 | 30 | R | | | | | | | | NA | | | NA | | 12/21/2014 |
| | | | | | | | | | | | | | | | | |
| (10650) Fawn Wood Lane | 0.03 | 45 | R | | | | | | | | NA | | | NA | | 12/21/2014 |
| | | | | | | | | | | | | | | | | |
| (10650) Fawn Wood Lane | 0.15 | 70 | R | | | | | | | | NA | | | NA | | 12/21/2014 |
| | | | | | | | | | | | | | | | | |

Virginia Department of Transportation
Traffic Engineering Division
2018
Annual Average Daily Traffic Volume Estimates By Section of Route
Fairfax Maintenance Area

| Route | Length | AADT | QA | 4Tire | Bus | -----Truck----- | | | | QC | K Factor | QK | Dir Factor | AAWDT | QW | Year |
|---------------------------|--------|-------|----|-------|-----|-----------------|--------|--------|--------|----|-------------|----|---------------|-------|----|------------|
| | | | | | | 2Axle | 3+Axle | 1Trail | 2Trail | | | | | | | |
| Fairfax County | | | | | | | | | | | | | | | | |
| (10652) Schurtz St | 0.46 | 410 | R | | | | | | | | NA | | | NA | | 02/06/2017 |
| | | | | | | | | | | | | | | | | |
| (10653) Lemon Thyme Dr | 0.17 | 160 | R | | | | | | | | NA | | | NA | | 12/21/2014 |
| | | | | | | | | | | | | | | | | |
| (10654) Meadow Hunt Dr | 0.18 | 300 | R | | | | | | | | NA | | | NA | | 06/29/2015 |
| | | | | | | | | | | | | | | | | |
| (10655) Rocky Meadow Ct | 0.18 | 130 | R | | | | | | | | NA | | | NA | | 12/21/2014 |
| | | | | | | | | | | | | | | | | |
| (10655) Rocky Meadow Ct | 0.13 | 90 | R | | | | | | | | NA | | | NA | | 12/21/2014 |
| | | | | | | | | | | | | | | | | |
| (10656) Maple Rock Ct | 0.08 | 100 | R | | | | | | | | NA | | | NA | | 12/21/2014 |
| | | | | | | | | | | | | | | | | |
| (10657) Oak Rock Ct | 0.09 | 120 | R | | | | | | | | NA | | | NA | | 12/21/2014 |
| | | | | | | | | | | | | | | | | |
| West (99004) Ramp | 0.15 | NA | | | | | | | | | NA | | | NA | | |
| | | | | | | | | | | | | | | | | |
| North (99018) Ramp | 0.31 | 23000 | G | | | | | | | | 0.086 | F | | 23000 | G | 2018 |
| | | | | | | | | | | | | | | | | |
| North (99018) Ramp | 0.74 | 8600 | G | | | | | | | | 0.184 | A | | 11000 | G | 2018 |
| | | | | | | | | | | | | | | | | |
| (99021) Ramp | 0.07 | 3400 | G | | | | | | | | 0.111 | F | | 3400 | G | 2018 |
| | | | | | | | | | | | | | | | | |
| (99022) Ramp | 0.06 | NA | | | | | | | | | NA | | | NA | | |
| | | | | | | | | | | | | | | | | |
| North (99023) Ramp | 0.29 | 14000 | G | | | | | | | | 0.086 | F | | 14000 | G | 2018 |
| | | | | | | | | | | | | | | | | |
| North (99023) Ramp | 0.10 | 5500 | G | | | | | | | | 0.105 | F | | 5500 | G | 2018 |
| | | | | | | | | | | | | | | | | |
| South (99023) Ramp | 0.09 | 9600 | G | | | | | | | | 0.082 | F | | 9600 | G | 2018 |
| | | | | | | | | | | | | | | | | |
| South (99023) Ramp | 0.25 | 5100 | G | | | | | | | | 0.120 | F | | 5100 | G | 2018 |
| | | | | | | | | | | | | | | | | |
| City of Alexandria | | | | | | | | | | | | | | | | |
| East (9 10n) Ramp | 0.56 | 3300 | G | 99% | 0% | 0% | 0% | 0% | 0% | F | 0.174 | F | | 3500 | G | 2018 |
| | | | | | | | | | | | | | | | | |
| Fairfax County | | | | | | | | | | | | | | | | |
| (6579 100) Ramp | 0.11 | 2600 | G | | | | | | | | 0.094 | F | | 2600 | G | 2018 |
| | | | | | | | | | | | | | | | | |

Virginia Department of Transportation
Traffic Engineering Division
2018
Annual Average Daily Traffic Volume Estimates By Section of Route
Fairfax Maintenance Area

| Route | Length | AADT | QA | 4Tire | Bus | -----Truck----- | | | | QC | K Factor | QK | Dir Factor | AAWDT | QW | Year |
|-----------------------------|--------|------|----|-------|-----|---|--------|--------|--------|----|-------------|----|---------------|-------|----|------------|
| | | | | | | 2Axle | 3+Axle | 1Trail | 2Trail | | | | | | | |
| City of Falls Church | | | | | | | | | | | | | | | | |
| 6774 110 Lincoln Ave | 0.11 | 3100 | G | 98% | 0% | 1% | 1% | 0% | 0% | C | 0.147 | F | 0.535 | 3300 | G | 2018 |
| | | | | | | From: 110-6749 West St | | | | | | | | | | |
| | | | | | | To: Spring Street | | | | | | | | | | |
| 6774 110 Lincoln Ave | 0.30 | 3300 | G | 97% | 1% | 1% | 1% | 1% | 0% | C | 0.138 | F | 0.537 | 3500 | G | 2018 |
| | | | | | | From: 110-6767 Great Falls St | | | | | | | | | | |
| | | | | | | To: WCL Arlington; 110-6774 Fairfax Drive | | | | | | | | | | |
| 6792 110 South St | 0.02 | 3700 | N | 99% | 0% | 0% | 0% | 0% | 0% | N | 0.103 | F | 0.669 | 3900 | N | 2018 |
| | | | | | | From: SCL Falls Church; 29-1702 | | | | | | | | | | |
| | | | | | | To: SR 338 Hillwood Ave | | | | | | | | | | |
| 6792 110 S Roosevelt St | 0.07 | 5400 | G | 98% | 1% | 1% | 1% | 0% | 0% | F | 0.090 | F | 0.619 | 5800 | G | 2018 |
| | | | | | | From: SR 7 Broad St | | | | | | | | | | |
| 6792 110 Roosevelt St | 0.26 | 3600 | G | 98% | 1% | 1% | 1% | 0% | 0% | C | 0.098 | F | 0.581 | 3800 | G | 2018 |
| | | | | | | From: Tuckahoe St | | | | | | | | | | |
| 6792 110 Roosevelt St | 0.12 | 3600 | G | 98% | 1% | 1% | 1% | 0% | 0% | F | 0.099 | F | 0.56 | 3800 | G | 2018 |
| | | | | | | From: Roosevelt Blvd | | | | | | | | | | |
| 6794 110 W Columbia St | 0.18 | 150 | R | | | | | | | | 0.147 | F | 0.537 | NA | | 05/17/2011 |
| | | | | | | From: Cul-de-Sac | | | | | | | | | | |
| 6794 110 W Columbia St | 0.08 | 2900 | G | | | | | | | | 0.147 | F | 0.537 | 2900 | G | 2018 |
| | | | | | | From: Little Falls St | | | | | | | | | | |
| 6794 110 W Columbia St | 0.20 | 3700 | G | 98% | 1% | 0% | 0% | 0% | 0% | C | 0.114 | F | 0.642 | 3900 | G | 2018 |
| | | | | | | From: US 29 Washington St | | | | | | | | | | |
| 6794 110 E Columbia St | 0.40 | 3100 | G | 99% | 0% | 0% | 0% | 0% | 0% | C | 0.125 | F | 0.528 | 3300 | G | 2018 |
| | | | | | | From: 110-6799 Cherry St | | | | | | | | | | |
| | | | | | | To: WCL Arlington; 16th St | | | | | | | | | | |
| 6795 110 Marshall St | 0.26 | 1400 | G | 96% | 1% | 2% | 1% | 0% | 0% | C | 0.139 | F | 0.724 | 1500 | G | 2018 |
| | | | | | | From: US 29; SCL Falls Church; 29-1717 | | | | | | | | | | |
| | | | | | | To: Seaton Lane | | | | | | | | | | |
| 6795 110 S Oak St | 0.18 | 1900 | G | 96% | 1% | 1% | 1% | 1% | 0% | C | 0.124 | F | 0.65 | 2000 | G | 2018 |
| | | | | | | From: Timber Lane | | | | | | | | | | |
| 6795 110 S Oak St | 0.28 | 1900 | G | 97% | 1% | 1% | 1% | 0% | 0% | C | 0.117 | F | 0.66 | 2000 | G | 2018 |
| | | | | | | From: SR 7 Broad St | | | | | | | | | | |
| 6795 110 N Oak St | 0.28 | 1800 | G | 97% | 1% | 1% | 1% | 0% | 0% | F | 0.125 | F | 0.742 | 1900 | G | 2018 |
| | | | | | | From: 110-6774 Lincoln Ave | | | | | | | | | | |
| 6795 110 N Oak St | 0.12 | 1200 | G | | | | | | | | 0.145 | F | 0.535 | 1200 | G | 2018 |
| | | | | | | From: 110-6749 West St E | | | | | | | | | | |
| 6795 110 N Oak St | 0.11 | 730 | G | | | | | | | | 0.195 | F | 0.767 | 730 | G | 2018 |
| | | | | | | From: 110-6749 West St N | | | | | | | | | | |
| | | | | | | To: 29-1746; NCL Falls Church | | | | | | | | | | |
| 6797 110 Little Falls St | 0.21 | 2800 | G | 97% | 1% | 1% | 0% | 0% | 0% | C | 0.107 | F | 0.643 | 2900 | G | 2018 |
| | | | | | | From: SR 7 Broad St | | | | | | | | | | |
| 6797 110 Little Falls St | 0.30 | 2200 | G | 99% | 0% | 1% | 0% | 0% | 0% | C | 0.112 | F | 0.613 | 2300 | G | 2018 |
| | | | | | | From: 110-6767 Great Falls St | | | | | | | | | | |
| | | | | | | To: WCL Arlington ; 110-6797 | | | | | | | | | | |
| 6799 110 Cherry St | 0.03 | 3000 | N | 96% | 0% | 1% | 2% | 0% | 0% | N | 0.122 | F | 0.686 | 3300 | N | 2018 |
| | | | | | | From: SCL Falls Church | | | | | | | | | | |
| 6799 110 Cherry St | 0.15 | 1800 | G | 99% | 0% | 0% | 0% | 0% | 0% | C | 0.126 | F | 0.684 | 1900 | G | 2018 |
| | | | | | | From: SR 338 Hillwood Ave | | | | | | | | | | |
| 6799 110 Cherry St | 0.26 | 1900 | G | 98% | 1% | 0% | 0% | 0% | 0% | C | 0.113 | F | 0.829 | 2100 | G | 2018 |
| | | | | | | From: SR 7 Broad St | | | | | | | | | | |
| 6799 110 Cherry St | 0.09 | 980 | G | | | | | | | | 0.108 | F | 0.75 | 980 | G | 2018 |
| | | | | | | From: Columbia St | | | | | | | | | | |
| | | | | | | To: 110-37 Jefferson St | | | | | | | | | | |

Virginia Department of Transportation
Traffic Engineering Division
2018
Annual Average Daily Traffic Volume Estimates By Section of Route
Fairfax Maintenance Area

| Route | Length | AADT | QA | 4Tire | Bus | -----Truck----- | | | | QC | K Factor | QK | Dir Factor | AAWDT | QW | Year |
|------------------------------|--------|-------|----|-------|-----|-----------------|--------|--------|--------|----|-------------|----|---------------|-------|----|------|
| | | | | | | 2Axle | 3+Axle | 1Trail | 2Trail | | | | | | | |
| City of Fairfax | | | | | | | | | | | | | | | | |
| 1 151 Judicial Dr | 0.22 | 11000 | G | 99% | 0% | 1% | 0% | 0% | 0% | F | 0.084 | F | 0.521 | 12000 | G | 2018 |
| | | | | | | | | | | | | | | | | |
| | | | | | | | | | | | | | | | | |
| 1 151 Judicial Dr | 0.43 | 9000 | G | 99% | 0% | 1% | 0% | 0% | 0% | C | 0.081 | F | 0.58 | 9600 | G | 2018 |
| | | | | | | | | | | | | | | | | |
| | | | | | | | | | | | | | | | | |
| 2 151 Kenmore Dr | 0.19 | 2200 | G | 98% | 1% | 1% | 0% | 0% | 0% | C | 0.094 | F | 0.583 | 2300 | G | 2018 |
| | | | | | | | | | | | | | | | | |
| | | | | | | | | | | | | | | | | |
| 3 151 Layton Hall Dr | 0.29 | 5100 | G | 98% | 1% | 1% | 0% | 0% | 0% | C | 0.098 | F | 0.525 | 5500 | G | 2018 |
| | | | | | | | | | | | | | | | | |
| | | | | | | | | | | | | | | | | |
| 6623 151 Burke Station Rd | 0.17 | 6100 | G | 99% | 0% | 0% | 0% | 0% | 0% | C | 0.094 | F | 0.656 | 6500 | G | 2018 |
| | | | | | | | | | | | | | | | | |
| | | | | | | | | | | | | | | | | |
| 6623 151 Burke Station Rd | 0.31 | 6200 | G | 99% | 0% | 0% | 0% | 0% | 0% | F | 0.093 | F | 0.644 | 6600 | G | 2018 |
| | | | | | | | | | | | | | | | | |
| | | | | | | | | | | | | | | | | |
| 6625 151 Roberts Rd | 0.27 | 8900 | G | 99% | 0% | 0% | 0% | 0% | 0% | C | 0.09 | F | 0.609 | 9500 | G | 2018 |
| | | | | | | | | | | | | | | | | |
| | | | | | | | | | | | | | | | | |
| 6625 151 Roberts Rd | 0.25 | 2700 | G | 99% | 0% | 0% | 0% | 0% | 0% | F | 0.093 | F | 0.616 | 2900 | G | 2018 |
| | | | | | | | | | | | | | | | | |
| | | | | | | | | | | | | | | | | |
| 6627 151 University Dr | 0.39 | 10000 | G | 96% | 2% | 1% | 0% | 0% | 0% | C | 0.095 | F | 0.543 | 11000 | G | 2018 |
| | | | | | | | | | | | | | | | | |
| | | | | | | | | | | | | | | | | |
| 6627 151 University Dr | 0.21 | 14000 | G | 96% | 2% | 1% | 0% | 0% | 0% | F | 0.092 | F | 0.536 | 15000 | G | 2018 |
| | | | | | | | | | | | | | | | | |
| | | | | | | | | | | | | | | | | |
| 6627 151 University Dr | 0.11 | 11000 | N | 96% | 2% | 1% | 0% | 0% | 0% | N | 0.088 | F | 0.522 | 11000 | N | 2018 |
| | | | | | | | | | | | | | | | | |
| | | | | | | | | | | | | | | | | |
| 6627 151 University Dr | 0.22 | 11000 | G | 96% | 2% | 1% | 0% | 0% | 0% | F | 0.088 | F | 0.522 | 11000 | G | 2018 |
| | | | | | | | | | | | | | | | | |
| | | | | | | | | | | | | | | | | |
| 6627 151 University Dr | 0.13 | 9900 | G | 96% | 2% | 1% | 0% | 0% | 0% | F | 0.088 | F | 0.505 | 11000 | G | 2018 |
| | | | | | | | | | | | | | | | | |
| | | | | | | | | | | | | | | | | |
| 6627 151 University Dr | 0.70 | 6700 | G | 96% | 2% | 1% | 0% | 0% | 0% | F | 0.088 | F | 0.547 | 7100 | G | 2018 |
| | | | | | | | | | | | | | | | | |
| | | | | | | | | | | | | | | | | |
| 6628 151 Old Lee Hwy | 0.41 | 16000 | G | 97% | 1% | 1% | 0% | 0% | 0% | F | 0.097 | F | 0.626 | 17000 | G | 2018 |
| | | | | | | | | | | | | | | | | |
| | | | | | | | | | | | | | | | | |
| 6628 151 Old Lee Hwy | 0.49 | 17000 | G | 97% | 1% | 1% | 0% | 0% | 0% | F | 0.09 | F | 0.593 | 18000 | G | 2018 |
| | | | | | | | | | | | | | | | | |
| | | | | | | | | | | | | | | | | |
| 6628 151 Old Lee Hwy | 0.19 | 15000 | G | 97% | 1% | 1% | 0% | 0% | 0% | F | 0.095 | F | 0.612 | 16000 | G | 2018 |
| | | | | | | | | | | | | | | | | |
| | | | | | | | | | | | | | | | | |
| 6628 151 Old Lee Hwy | 0.25 | 15000 | G | 97% | 1% | 1% | 0% | 0% | 0% | C | 0.095 | F | 0.622 | 16000 | G | 2018 |
| | | | | | | | | | | | | | | | | |
| | | | | | | | | | | | | | | | | |
| 6628 151 Old Lee Hwy | 0.15 | 16000 | G | 97% | 1% | 1% | 0% | 0% | 0% | F | 0.096 | F | 0.599 | 17000 | G | 2018 |
| | | | | | | | | | | | | | | | | |
| | | | | | | | | | | | | | | | | |
| 6628 151 Old Lee Hwy | 0.55 | 15000 | G | 97% | 1% | 1% | 0% | 0% | 0% | F | 0.096 | F | 0.605 | 16000 | G | 2018 |
| | | | | | | | | | | | | | | | | |
| | | | | | | | | | | | | | | | | |
| 6634 151 Jermantown Rd | 0.30 | 14000 | G | 98% | 1% | 1% | 0% | 0% | 0% | C | 0.081 | F | 0.546 | 15000 | G | 2018 |
| | | | | | | | | | | | | | | | | |
| | | | | | | | | | | | | | | | | |
| 6634 151 Jermantown Rd | 0.50 | 16000 | G | 97% | 1% | 1% | 0% | 0% | 0% | C | 0.086 | F | 0.634 | 17000 | G | 2018 |
| | | | | | | | | | | | | | | | | |
| | | | | | | | | | | | | | | | | |

Virginia Department of Transportation
Traffic Engineering Division
2018
Annual Average Daily Traffic Volume Estimates By Section of Route
Fairfax Maintenance Area

| Route | Length | AADT | QA | 4Tire | Bus | -----Truck----- | | | | QC | K Factor | QK | Dir Factor | AAWDT | QW | Year |
|--------------------------------|--------|-------|-----------------------------|-------|-----|-----------------|--------|--------|--------|----|-------------|----|---------------|-------|----|------|
| | | | | | | 2Axle | 3+Axle | 1Trail | 2Trail | | | | | | | |
| City of Fairfax | | | | | | | | | | | | | | | | |
| 6634 151 Jermantown Rd | 0.40 | 15000 | From: Gainsborough Ct | | | | | | | | | | | | | |
| | | | G | 98% | 1% | 1% | 0% | 0% | 0% | F | 0.092 | F | 0.638 | 16000 | G | 2018 |
| To: NCL Fairfax | | | | | | | | | | | | | | | | |
| Town of Vienna | | | | | | | | | | | | | | | | |
| 1 153 Electric Ave | 0.34 | 8400 | From: Alma St | | | | | | | | | | | | | |
| | | | N | 98% | 0% | 2% | 0% | 0% | 0% | N | 0.108 | F | 0.796 | 9000 | N | 2018 |
| To: Fairfax County Line | | | | | | | | | | | | | | | | |
| 2 153 Echols St | 0.34 | 3800 | From: Branch Rd | | | | | | | | | | | | | |
| | | | G | 99% | 0% | 0% | 0% | 0% | 0% | C | 0.135 | F | 0.767 | 4100 | G | 2018 |
| To: Follin Lane | | | | | | | | | | | | | | | | |
| 3 153 Locust St | 0.09 | 4900 | From: Cottage St | | | | | | | | | | | | | |
| | | | G | 98% | 1% | 1% | 0% | 0% | 0% | C | 0.119 | F | 0.649 | 5300 | G | 2018 |
| To: Courthouse Rd | | | | | | | | | | | | | | | | |
| 6638 153 Malcolm Rd | 0.50 | 5400 | From: WCL Vienna | | | | | | | | | | | | | |
| | | | G | 99% | 1% | 1% | 0% | 0% | 0% | C | 0.119 | F | 0.704 | 5900 | G | 2018 |
| To: 29-673 Lawyers Rd | | | | | | | | | | | | | | | | |
| 6642 153 Tapawingo Rd | 0.62 | 4500 | From: SR 243 Nutley St | | | | | | | | | | | | | |
| | | | F | 98% | 0% | 1% | 1% | 0% | 0% | C | 0.113 | F | 0.608 | 4800 | F | 2018 |
| To: 153-6925 Cottage St | | | | | | | | | | | | | | | | |
| 6642 153 Tapawingo Rd | 0.48 | 3800 | From: 153-6676 Park St | | | | | | | | | | | | | |
| | | | F | 98% | 0% | 1% | 1% | 0% | 0% | F | 0.106 | F | 0.613 | 4000 | F | 2018 |
| To: 153-6676 Park St | | | | | | | | | | | | | | | | |
| 6643 153 Nutley St | 0.09 | 5600 | From: Maple Ave | | | | | | | | | | | | | |
| | | | F | 98% | 1% | 1% | 1% | 0% | 0% | F | 0.102 | F | 0.592 | 6000 | F | 2018 |
| To: Windover Ave | | | | | | | | | | | | | | | | |
| 6643 153 Nutley St | 0.49 | 5000 | From: Windover Ave | | | | | | | | | | | | | |
| | | | F | 98% | 1% | 1% | 1% | 0% | 0% | C | 0.104 | F | 0.508 | 5400 | F | 2018 |
| To: Malcom Rd | | | | | | | | | | | | | | | | |
| 6648 153 Courthouse Rd | 0.73 | 7800 | From: SR 243 Nutley St | | | | | | | | | | | | | |
| | | | F | 99% | 0% | 0% | 0% | 0% | 0% | C | 0.091 | F | 0.575 | 8300 | F | 2018 |
| To: SR 123 Maple Ave | | | | | | | | | | | | | | | | |
| 6648 153 Lawyers Rd | 0.80 | 12000 | From: SR 123 Maple Ave | | | | | | | | | | | | | |
| | | | F | 99% | 0% | 0% | 0% | 0% | 0% | F | 0.087 | F | 0.678 | 13000 | F | 2018 |
| To: NWCL Vienna | | | | | | | | | | | | | | | | |
| 6668 153 Old Court House Rd | 0.32 | 8300 | From: 29-677; ECL Vienna | | | | | | | | | | | | | |
| | | | F | 99% | 0% | 0% | 0% | 0% | 0% | F | 0.136 | F | 0.826 | 8900 | F | 2018 |
| To: 29-677; WCL Vienna | | | | | | | | | | | | | | | | |
| 6669 153 Beulah Rd | 0.78 | 12000 | From: SR 123 Maple Ave | | | | | | | | | | | | | |
| | | | F | 99% | 0% | 1% | 0% | 0% | 0% | C | 0.095 | F | 0.536 | 13000 | F | 2018 |
| To: WCL Vienna | | | | | | | | | | | | | | | | |
| 6673 153 Creek Crossing Rd | 0.24 | 1600 | From: 153-6669 Beulah Rd | | | | | | | | | | | | | |
| | | | F | 98% | 1% | 1% | 0% | 0% | 0% | C | 0.183 | F | 0.820 | 1700 | F | 2018 |
| To: 29-724; NCL Vienna | | | | | | | | | | | | | | | | |
| 6676 153 Park St | 1.27 | 10000 | From: ECL Vienna | | | | | | | | | | | | | |
| | | | F | 98% | 0% | 1% | 0% | 0% | 0% | C | 0.1 | F | 0.590 | 11000 | F | 2018 |
| To: SR 123 Maple Ave | | | | | | | | | | | | | | | | |
| 6925 153 Cottage St | 1.02 | 4100 | From: 29-698 Cedar Lane | | | | | | | | | | | | | |
| | | | F | 99% | 0% | 0% | 0% | 0% | 0% | C | 0.114 | F | 0.564 | 4400 | F | 2018 |
| To: 153-6642 Tapawingo Rd | | | | | | | | | | | | | | | | |
| 6925 153 Cottage St | 0.64 | 2600 | From: 153-6642 Tapawingo Rd | | | | | | | | | | | | | |
| | | | F | 99% | 0% | 0% | 0% | 0% | 0% | F | 0.102 | F | 0.546 | 2700 | F | 2018 |
| To: 153-3 Locust St | | | | | | | | | | | | | | | | |
| 6927 153 Follin Lane | 0.67 | 6900 | From: SR 123 Maple Ave | | | | | | | | | | | | | |
| | | | F | 99% | 0% | 1% | 0% | 0% | 0% | C | 0.106 | F | 0.875 | 7300 | F | 2018 |
| To: 0.2 miles East of Alma St | | | | | | | | | | | | | | | | |
| 6933 153 Church St | 0.70 | 5900 | From: 153-6648 Lawyers Rd | | | | | | | | | | | | | |
| | | | F | 99% | 0% | 0% | 0% | 0% | 0% | C | 0.105 | F | 0.691 | 6300 | F | 2018 |
| To: 153-6669 Beulah Rd | | | | | | | | | | | | | | | | |
| 6933 153 Church St | 0.19 | 4900 | From: 153-6669 Beulah Rd | | | | | | | | | | | | | |
| | | | F | 99% | 0% | 0% | 0% | 0% | 0% | F | 0.12 | F | 0.798 | 5200 | F | 2018 |
| To: EAST ST | | | | | | | | | | | | | | | | |

Virginia Department of Transportation
Traffic Engineering Division
2018
Annual Average Daily Traffic Volume Estimates By Section of Route
Fairfax Maintenance Area

| Route | Length | AADT | QA | 4Tire | Bus | -----Truck----- | | | | QC | K Factor | QK | Dir Factor | AAWDT | QW | Year |
|------------------------|--------------|------|-------|-------|-----|----------------------------------|--------|--------|--------|----|----------|----|------------|-------|----|------|
| | | | | | | 2Axle | 3+Axle | 1Trail | 2Trail | | | | | | | |
| Town of Vienna | | | | | | | | | | | | | | | | |
| 6934 153 | Branch Rd | 0.37 | 4400 | F | 98% | 1% | 1% | 0% | 0% | C | 0.131 | F | 0.755 | 4700 | F | 2018 |
| | | | | | | From: Echols St | | | | | | | | | | |
| | | | | | | To: SR 123 Maple Ave | | | | | | | | | | |
| 6935 153 | Locust Lane | 0.30 | 6700 | F | 98% | 1% | 1% | 0% | 0% | F | 0.123 | F | 0.68 | 7100 | F | 2018 |
| | | | | | | From: Park St | | | | | | | | | | |
| | | | | | | To: Branch Rd | | | | | | | | | | |
| Town of Herndon | | | | | | | | | | | | | | | | |
| 6631 235 | Van Buren St | 0.25 | 22000 | G | 99% | 1% | 1% | 0% | 0% | F | 0.099 | F | 0.544 | 24000 | G | 2018 |
| | | | | | | From: SCL Herndon | | | | | | | | | | |
| | | | | | | To: Herndon Pkwy | | | | | | | | | | |
| 6631 235 | Van Buren St | 0.23 | 8400 | G | 99% | 1% | 1% | 0% | 0% | F | 0.103 | F | 0.6 | 8900 | G | 2018 |
| | | | | | | From: Alabama Dr | | | | | | | | | | |
| | | | | | | To: Spring St | | | | | | | | | | |
| 6631 235 | Van Buren St | 0.27 | 8900 | G | 99% | 1% | 1% | 0% | 0% | C | 0.096 | F | 0.593 | 9400 | G | 2018 |
| | | | | | | From: Spring St | | | | | | | | | | |
| | | | | | | To: Coral Rd | | | | | | | | | | |
| 6631 235 | Van Buren St | 0.25 | 11000 | G | 99% | 1% | 1% | 0% | 0% | F | 0.091 | F | 0.543 | 11000 | G | 2018 |
| | | | | | | From: Coral Rd | | | | | | | | | | |
| | | | | | | To: Elden St | | | | | | | | | | |
| 6631 235 | Van Buren St | 0.20 | 7400 | G | 99% | 1% | 1% | 0% | 0% | F | 0.095 | F | 0.608 | 7800 | G | 2018 |
| | | | | | | From: Elden St | | | | | | | | | | |
| | | | | | | To: Van Buren St | | | | | | | | | | |
| 6654 235 | Spring St | 0.41 | 10000 | G | 99% | 0% | 0% | 0% | 0% | C | 0.093 | F | 0.587 | 11000 | G | 2018 |
| | | | | | | From: Van Buren St | | | | | | | | | | |
| | | | | | | To: Victory Dr | | | | | | | | | | |
| 6654 235 | Spring St | 0.22 | 11000 | G | 99% | 0% | 0% | 0% | 0% | F | 0.091 | F | 0.557 | 12000 | G | 2018 |
| | | | | | | From: Victory Dr | | | | | | | | | | |
| | | | | | | To: Herndon Pkwy | | | | | | | | | | |
| 6654 235 | Spring St | 0.19 | 38000 | G | 99% | 0% | 0% | 0% | 0% | F | 0.092 | F | 0.533 | 40000 | G | 2018 |
| | | | | | | From: Herndon Pkwy | | | | | | | | | | |
| | | | | | | To: SCL Herndon | | | | | | | | | | |
| 6656 235 | Sterling Rd | 0.24 | 37000 | G | 99% | 0% | 0% | 0% | 0% | F | 0.083 | F | 0.520 | 39000 | G | 2018 |
| | | | | | | From: SCL Herndon | | | | | | | | | | |
| | | | | | | To: WCL Herndon | | | | | | | | | | |
| 6656 235 | Sterling Rd | 0.31 | 12000 | G | 99% | 0% | 0% | 0% | 0% | C | 0.08 | F | 0.692 | 13000 | G | 2018 |
| | | | | | | From: WCL Herndon | | | | | | | | | | |
| | | | | | | To: Herndon Pkwy | | | | | | | | | | |
| 6656 235 | Sterling Rd | 0.38 | 16000 | G | 99% | 0% | 0% | 0% | 0% | F | 0.076 | F | 0.697 | 17000 | G | 2018 |
| | | | | | | From: Herndon Pkwy | | | | | | | | | | |
| | | | | | | To: Crestview Dr | | | | | | | | | | |
| 6656 235 | Elden St | 0.72 | 19000 | G | 99% | 0% | 0% | 0% | 0% | F | 0.078 | F | 0.524 | 20000 | G | 2018 |
| | | | | | | From: Crestview Dr | | | | | | | | | | |
| | | | | | | To: SR 228 Monroe St; Elden St | | | | | | | | | | |
| 6656 235 | Elden St | 0.30 | 30000 | G | 99% | 0% | 0% | 0% | 0% | F | 0.085 | F | 0.543 | 31000 | G | 2018 |
| | | | | | | From: SR 228 Monroe St; Elden St | | | | | | | | | | |
| | | | | | | To: Herndon Pkwy | | | | | | | | | | |
| 6658 235 | Herndon Pkwy | 1.02 | 21000 | G | 98% | 1% | 1% | 0% | 0% | C | 0.097 | F | 0.578 | 22000 | G | 2018 |
| | | | | | | From: Herndon Pkwy | | | | | | | | | | |
| | | | | | | To: 235-6656 Sterling Rd | | | | | | | | | | |
| 6658 235 | Herndon Pkwy | 0.48 | 13000 | G | 98% | 1% | 1% | 0% | 0% | C | 0.101 | F | 0.644 | 14000 | G | 2018 |
| | | | | | | From: 235-6656 Sterling Rd | | | | | | | | | | |
| | | | | | | To: SR 228 Elden St | | | | | | | | | | |
| 6658 235 | Herndon Pkwy | 0.23 | 13000 | G | 98% | 1% | 1% | 0% | 0% | F | 0.098 | F | 0.647 | 14000 | G | 2018 |
| | | | | | | From: SR 228 Elden St | | | | | | | | | | |
| | | | | | | To: Campbell Way | | | | | | | | | | |
| 6658 235 | Herndon Pkwy | 0.95 | 18000 | G | 98% | 1% | 1% | 0% | 0% | F | 0.098 | F | 0.625 | 19000 | G | 2018 |
| | | | | | | From: Campbell Way | | | | | | | | | | |
| | | | | | | To: 235-6631 Van Buren St | | | | | | | | | | |
| 6658 235 | Herndon Pkwy | 0.61 | 13000 | G | 98% | 1% | 1% | 0% | 0% | F | 0.091 | F | 0.513 | 14000 | G | 2018 |
| | | | | | | From: 235-6631 Van Buren St | | | | | | | | | | |
| | | | | | | To: 235-6654 Spring St | | | | | | | | | | |
| 6660 235 | Herndon Pkwy | 1.42 | 10000 | G | 98% | 0% | 1% | 0% | 0% | C | 0.105 | F | 0.730 | 11000 | G | 2018 |
| | | | | | | From: 235-6654 Spring St | | | | | | | | | | |
| | | | | | | To: Spring St | | | | | | | | | | |
| 6660 235 | Herndon Pkwy | 1.32 | 10000 | G | 98% | 1% | 1% | 0% | 0% | C | 0.087 | F | 0.606 | 11000 | G | 2018 |
| | | | | | | From: Spring St | | | | | | | | | | |
| | | | | | | To: Elden St | | | | | | | | | | |
| | | | | | | From: Elden St | | | | | | | | | | |
| | | | | | | To: SR 228 Dranesville Rd | | | | | | | | | | |
| | | | | | | From: SR 228 Dranesville Rd | | | | | | | | | | |
| | | | | | | To: 235-6883 Crestview Dr | | | | | | | | | | |

Virginia Department of Transportation
Traffic Engineering Division
2018
Annual Average Daily Traffic Volume Estimates By Section of Route
Fairfax Maintenance Area

| Route | Length | AADT | QA | 4Tire | Bus | -----Truck----- | | | | QC | K Factor | QK | Dir Factor | AAWDT | QW | Year |
|-----------------------------|--------|-------|----|-------|-----|---|--------|--------|--------|----|-------------|----|---------------|-------|----|------|
| | | | | | | 2Axle | 3+Axle | 1Trail | 2Trail | | | | | | | |
| Town of Herndon | | | | | | | | | | | | | | | | |
| 6660 235 Herndon Pkwy | 0.38 | 15000 | G | 98% | 1% | From: 235-6883 Crestview Dr | | | | F | 0.082 | F | 0.53 | 16000 | G | 2018 |
| | | | | | | To: 235-6656 Sterling Rd | | | | | | | | | | |
| 6883 235 Crestview Dr | 0.40 | 12000 | G | 98% | 1% | From: Herndon Pkwy | | | | C | 0.102 | F | 0.603 | 13000 | G | 2018 |
| | | | | | | To: NCL Herndon | | | | | | | | | | |
| Fairfax County | | | | | | | | | | | | | | | | |
| Fairfax County Pkwy | | 53000 | G | 99% | 0% | From: 29-636 Hooes Rd | | | | F | 0.091 | F | 0.589 | 58000 | G | 2018 |
| | | | | | | To: Fairfax County Parkway is signed as route 7100. | | | | | | | | | | |
| Fairfax County Pkwy | | 46000 | G | 99% | 0% | From: 29-643 Lee Chapel Rd | | | | F | 0.089 | F | 0.514 | 50000 | G | 2018 |
| | | | | | | To: Fairfax County Parkway is signed as route 7100. | | | | | | | | | | |
| Fairfax County Pkwy | | 51000 | G | 99% | 0% | From: 29-644 Old Keene Mill Rd | | | | F | 0.086 | F | 0.505 | 56000 | G | 2018 |
| | | | | | | To: Fairfax County Parkway is signed as route 7100. | | | | | | | | | | |
| Fairfax County Pkwy | | 51000 | G | 99% | 0% | From: 29-645 E. Burke Lake Rd | | | | F | 0.09 | F | 0.516 | 55000 | G | 2018 |
| | | | | | | To: Fairfax County Parkway is signed as route 7100. | | | | | | | | | | |
| Fairfax County Pkwy | | 51000 | G | 99% | 0% | From: 29-5580 Freds Oak Rd | | | | F | 0.09 | F | 0.522 | 56000 | G | 2018 |
| | | | | | | To: Fairfax County Parkway is signed as route 7100. | | | | | | | | | | |
| Lorton Market Sq | | 6000 | G | 94% | 1% | From: SR 123 Ox Rd | | | | C | 0.074 | F | 0.697 | 6000 | G | 2018 |
| | | | | | | To: 29-642 Lorton Rd | | | | | | | | | | |
| City of Fairfax | | | | | | | | | | | | | | | | |
| Addison Rd | | 230 | G | | | From: Collier Road | | | | | 0.137 | F | 0.571 | 230 | G | 2018 |
| | | | | | | To: Sager Avenue | | | | | | | | | | |
| Confederate Lane | | 250 | G | | | From: Atlanta Street | | | | | 0.118 | F | 0.667 | 250 | G | 2018 |
| | | | | | | To: Reb Street | | | | | | | | | | |
| Cornwall Rd | | 540 | G | | | From: Old Post Road | | | | | 0.122 | F | 0.619 | 540 | G | 2018 |
| | | | | | | To: Park Hill Place | | | | | | | | | | |
| Democracy Ln | | 840 | G | | | From: Whitehead St | | | | | 0.107 | F | 0.511 | 840 | G | 2018 |
| | | | | | | To: Layton Hall Dr | | | | | | | | | | |
| Draper Dr | | 4100 | G | | | From: US 29, US 50 | | | | | 0.087 | F | 0.653 | 4100 | G | 2018 |
| | | | | | | To: Kingsbridge Dr | | | | | | | | | | |
| Orchard St | | 2900 | G | | | From: Jermantown Rd | | | | | 0.133 | F | 0.624 | 2900 | G | 2018 |
| | | | | | | To: McLean Ave | | | | | | | | | | |
| Pickett Rd | | 19000 | G | | | From: US 50 | | | | | 0.088 | F | 0.652 | 19000 | G | 2018 |
| | | | | | | To: NCL Fairfax | | | | | | | | | | |
| Sager Ave | | 2700 | G | | | From: Chain Bridge Rd | | | | | 0.114 | F | 0.668 | 2700 | G | 2018 |
| | | | | | | To: Dwight Ave | | | | | | | | | | |
| School St | | 2100 | G | | | From: Chain Bridge Rd | | | | | 0.100 | F | 0.577 | 2100 | G | 2018 |
| | | | | | | To: Trowbridge St | | | | | | | | | | |

Virginia Department of Transportation
 Traffic Engineering Division
 2018
 Annual Average Daily Traffic Volume Estimates By Section of Route
 Fairfax Maintenance Area

| Route | Length | AADT | QA | 4Tire | Bus | -----Truck----- | | | | QC | K Factor | QK | Dir Factor | AAWDT | QW | Year |
|------------------------|--------|------|----|-------|-----|-----------------------------|--------|--------|--------|-------|-------------|-------|---------------|-------|------|------|
| | | | | | | 2Axle | 3+Axle | 1Trail | 2Trail | | | | | | | |
| City of Fairfax | | | | | | | | | | | | | | | | |
| Whitacre Rd | | 4400 | G | | | From SR 236 | | | | 0.129 | F | 0.799 | 4400 | G | 2018 | |
| | | | | | | To Baccarat Dr | | | | | | | | | | |
| Wilson St | | 100 | G | | | From Howerton Avenue | | | | 0.149 | F | 0.625 | 100 | G | 2018 | |
| | | | | | | To Norman Avenue | | | | | | | | | | |
| Town of Vienna | | | | | | | | | | | | | | | | |
| Adahi Rd | | 1000 | F | | | From Park St | | | | 0.121 | F | 0.525 | 1100 | F | 2018 | |
| | | | | | | To Glyndon St | | | | | | | | | | |
| Center St | | 4700 | F | | | From Maple Ave | | | | 0.104 | F | 0.501 | 5100 | F | 2018 | |
| | | | | | | To Locust St | | | | | | | | | | |
| Highland St | | 180 | F | | | From Lincoln St | | | | 0.112 | F | 0.635 | 190 | F | 2018 | |
| | | | | | | To Dead End | | | | | | | | | | |
| Westwood Dr | | 490 | F | | | From Overlook Lane | | | | 0.092 | F | 0.505 | 520 | F | 2018 | |
| | | | | | | To Devonshire Dr | | | | | | | | | | |
| Yeonas Dr | | 670 | F | | | From Ware St. | | | | 0.102 | F | 0.5 | 720 | F | 2018 | |
| | | | | | | To Lakewood Dr | | | | | | | | | | |
| Town of Herndon | | | | | | | | | | | | | | | | |
| Ferndale Avenue | | 4800 | G | | | From Elden Street | | | | 0.099 | F | 0.531 | 4800 | G | 2018 | |
| | | | | | | To Vine Street | | | | | | | | | | |
| Ferndale Avenue | | 4700 | G | | | From Park Ave | | | | 0.101 | F | 0.553 | 4700 | G | 2018 | |
| | | | | | | To Herndon Parkway | | | | | | | | | | |
| Monroe St | | 990 | G | | | From 1st Street | | | | 0.103 | F | 0.659 | 990 | G | 2018 | |
| | | | | | | To 2nd Street | | | | | | | | | | |
| Old Dominion Avenue | | 160 | G | | | From Alabama Dr | | | | 0.126 | F | 0.595 | 160 | G | 2018 | |
| | | | | | | To Aspen Dr | | | | | | | | | | |
| Victory Dr | | 870 | G | | | From South of Spring Street | | | | 0.1 | F | 0.506 | 870 | G | 2018 | |
| | | | | | | To End of Road | | | | | | | | | | |