

2011
Virginia Department of Transportation
Daily Traffic Volume Estimates
Including Vehicle Classification Estimates

where available

Jurisdiction Report

76

Prince William County
City of Manassas Park
City of Manassas
Town of Dumfries
Town of Haymarket
Town of Occoquan
Town of Quantico

Prepared By
Virginia Department of Transportation
Traffic Engineering Division

In Cooperation With
U.S. Department of Transportation
Federal Highway Administration

Virginia Department of Transportation
Traffic Engineering Division
Traffic Monitoring Section

The Virginia Department of Transportation (VDOT) conducts a program where traffic count data are gathered from sensors in or along streets and highways and other sources. From these data, estimates of the average number of vehicles that traveled each segment of road are calculated. VDOT periodically publishes booklets listing these estimates.

One of these booklets, titled “Average Daily Traffic Volumes with Vehicle Classification Data, on Interstate, Arterial and Primary Routes” includes a list of each Interstate and Primary highway segment with the estimated Annual Average Daily Traffic (AADT) for that segment. AADT is the total annual traffic estimate divided by the number of days in the year. This booklet also includes information such as estimates of the percentage of the AADT made up by 6 different vehicle types, ranging from cars to double trailer trucks; estimated Annual Average Weekday Traffic (AAWDT), which is the number of vehicles estimated to have traveled the segment of highway during a 24 hour weekday averaged over the year; as well as Peak Hour and Peak Direction factors used by planners to formulate design criteria.

In addition to the Primary and Interstate publication, one hundred books are published periodically, one for each of 100 areas across the state defined by VDOT for record-keeping purposes. These books include traffic volume estimates for roads within the county, cities, and towns within the area. These books are titled “Daily Traffic Volumes Including Vehicle Classification Estimates, where available; Jurisdiction Report numbers 00 through 99”.

Also available are a number of reports summarizing the average Vehicle Miles Traveled (VMT) in selected jurisdictions and other categories of highways. There are many different ways to present traffic volume summary information. Because the user determines the value of each presentation, the reports have been redesigned based on user requests and feedback. The people of the VDOT Traffic Engineering Division Traffic Monitoring Section who produce these books welcome requests for other helpful ways of presenting the summary information.

A compact disc (CD) is available that includes files in the Adobe® Portable Document Format (PDF) that can be displayed, searched, and printed using common desktop computer equipment. The CD includes the publications described above as well as a number of other reports, including specialized VMT summaries and smaller AADT reports for each city and town separately.

Publication Notes

Parallel Roads

For road inventory and management purposes, some roadways are counted separately by direction and have separately published traffic estimates for each direction of travel. Examples of such roadways are the interstate system and routes with separated facilities and (usually) one-way traffic facilities in urban areas. In these publications, they are referred to as parallel roads. As a convenience for the users of the publication, the listing for segments of roads with parallel segments are published with both the traffic estimates for their own direction of travel (e.g. I-95 Northbound) as well as the estimate of the total of all traffic on the same route including parallel roadways (all directions of I-95). The publication will have a “Combined Traffic Estimates for Parallel Roadways on this Route” or “Combined Traffic” identifiers for the combined direction of travel estimates.

Roadways such as I-395 with a North segment, a South segment and a separate Reversible lane segment will have the estimate for more than two parallel roadways included in the entire combined traffic estimate.

Some routes have very complicated paths through cities and towns. These parallel paths may be too complex to allow a relationship between nearby sections of the opposite direction on the same route. In this case, to indicate that the traffic estimates for such a road segment may not include all directions of traffic on that route, the line that would list the combined values will indicate “NA” for not available.

VDOT’s traffic monitoring program includes more than 100,000 segments of roads and highways ranging from several mile sections of Interstate highways to very short sections of city streets. Due to problems experienced obtaining some traffic count data, and the level of quality necessary to maintain confidence in the data, no estimate is currently available for some segments of roadway. These segments are included in the publications indicating “NA” for not available. It is the intention of the VDOT Traffic Engineering Division Traffic Monitoring group to obtain the data necessary and to report traffic volume estimates on all road segments included in these publications.

Many of the road segments in this program are local secondary roads. The amount and detail of data collected on these roads are not as great as the data collected on higher volume roads. The vehicle classification, average weekday traffic volumes, and the theoretical design hour traffic volumes are not calculated for these roads. The publications indicate “NA” for the information that is not available.

This publication is based on a traffic monitoring program initiated in 1997. Because the data collection techniques and statistical evaluation processes are different than those used in previous years, comparison with previous publications may be misleading.

Glossary of Terms:

Route: The Route Number assigned to this segment of roadway with the master inventory route number if this is an overlapping route, with official street or highway name if available.

Length: Length of the traffic segment in miles.

AADT: Annual Average Daily Traffic. The estimate of typical daily traffic on a road segment for all days of the week, Sunday through Saturday, over the period of one year.

QA: Quality of AADT:

- A Average of Complete Continuous Count Data
- B Average of Selected Continuous Count Data
- F Factored Short Term Traffic Count Data
- G Factored Short Term Traffic Count Data with Growth Element
- H Historical Estimate
- M Manual Uncounted Estimate
- N AADT of Similar Neighboring Traffic Link
- O Provided By External Source
- R Raw Traffic Count, Unfactored

4Tire: Percentage of the traffic volume made up of motorcycles, passenger cars, vans and pickup trucks.

Bus: Percentage of the traffic volume made up of busses.

2Axle Truck: Percentage of the traffic volume made up of 2 axle single unit trucks (not including pickups and vans).

3+Axle Truck: Percentage of the traffic volume made up of single unit trucks with three or more axles.

1Trail Truck: Percentage of the traffic volume made up of units with a single trailer.

2Trail Truck: Percentage of the traffic volume made up of units with more than one trailer.

QC: Quality of Classification Data:

- A Average of Complete Continuous Count Data
- B Average of Selected Continuous Count Data
- C Short Term Classified Traffic Count Data
- F Factored Short Term Traffic Count Data
- H Historical Estimate
- M Mass Collective Average
- N Classification Estimates of Similar Neighboring Traffic Link

K Factor: The estimate of the portion of the traffic volume traveling during the peak hour or design hour.

QK: Quality of the K Factor estimate:

- A Factor based on 30th Highest Hour Observed During at least 250 days of Continuous Traffic Data
- B Factor based on other Hour Observed During Less than 250 days of Continuous Traffic Data
- F Factor based on Highest Hour Collected at in a 48 Hour Weekday Period
- M Factor based on Manual Estimate of design hour
- N Design Hour Factor (K Factor) of Similar Neighboring Traffic Link
- O Provided by External Source

Dir Factor: The estimate of the portion of the traffic volume traveling in the peak direction during the peak hour..

AAWDT: Average Annual Weekday Traffic. The estimate of typical traffic over the period of one year for the days between Monday through Thursday inclusive.

QW: Quality of AAWDT:

- A Average of Complete Continuous Count Data
- B Average of Selected Continuous Count Data
- F Factored Short Term Traffic Count Data
- G Factored Short Term Traffic Count Data with Growth Element
- M Manual Uncounted Estimate
- N AAWDT of Similar Neighboring Traffic Link
- O Provided by External Source

Year: Year for which the published values are appropriate. If the Quality of AADT (QA) is "R", the year is the year that the raw traffic count was collected, and if available,

Route Shield Legend

Route Systems



Interstate Route

Traffic volume data for Interstate Routes and some other routes are reported separately by direction, as well as combined.



US Route



Virginia State Route



Frontage Road (F precedes frontage route number)



Secondary Route

Special Routes



Bus - Business Route

Bypas - Bypass Route

Truck - Truck Route



ALT - Alternate Route

Wve - Wve Route connector



P - Parallel Route; Southbound or Westbound direction lanes of a numbered route where they are on a different road facility than the other direction.



The VDOT Maintenance Jurisdiction number is displayed below the Secondary Route Number if the Maintenance Jurisdiction is different than the jurisdiction in the title of the report.

Virginia Department of Transportation
Traffic Engineering Division
2011
Annual Average Daily Traffic Volume Estimates By Section of Route
Prince William Maintenance Area

Route	Jurisdiction	Length	AADT	QA	4Tire	Bus	-----Truck-----				QC	K Factor	QK	Dir Factor	AAWDT	QW	
							2Axle	3+Axle	1Trail	2Trail							
		From:	Stafford County Line														
1 Jefferson Davis Hwy	Prince William County	2.15	17000	G	98%	0%	1%	0%	0%	0%	F	0.121	F	0.709	18000	G	
		To:	76-619 Fuller Rd														
1 Jefferson Davis Hwy	Prince William County	0.51	19000	G	98%	0%	1%	0%	0%	0%	F	0.108	F	0.702	20000	G	
		From:	US 1 Par Main St														
1 Fraley Blvd	Prince William County	0.18	8900	G	98%	0%	1%	0%	0%	0%	F	NA		9600	G		
	Combined Traffic Estimates for 2 Parallel Roadways on this Route:		20000	G	97%	1%	1%	1%	1%	0%	F	NA		22000	G		
		From:	SCL Dumfries														
1 Fraley Blvd	Town of Dumfries (Maint: 76)	1.35	14000	G	97%	0%	1%	1%	1%	0%	F	0.078	F	14000	G		
	Combined Traffic Estimates for 2 Parallel Roadways on this Route:		31000	G	97%	0%	1%	1%	1%	0%	F	NA		33000	G		
		From:	US 1 Par near Possum Point Rd														
1 Jefferson Davis Hwy	Town of Dumfries (Maint: 76)	0.38	33000	G	97%	0%	1%	1%	1%	0%	C	0.087	F	0.617	33000	G	
		From:	NCL Dumfries														
1 Jefferson Davis Hwy	Prince William County	0.02	33000	N	97%	0%	1%	1%	1%	0%	N	0.087	N	0.617	33000	N	
		From:	SR 234 Dumfries Rd														
1 Jefferson Davis Hwy	Prince William County	2.61	37000	G	97%	0%	1%	1%	1%	0%	C	0.086	F	0.623	38000	G	
		From:	76-610 North of Garfield														
1 Jefferson Davis Hwy	Prince William County	2.15	33000	G	97%	0%	1%	1%	1%	0%	F	0.076	F	0.632	35000	G	
		From:	76-2000 Reddy Dr; Opitz Blvd														
1 Jefferson Davis Hwy	Prince William County	2.74	37000	G	96%	1%	1%	1%	2%	0%	C	0.087	F	0.862	40000	G	
		To:	Fairfax County Line														
		From:	US 1 Fraley Blvd South Intersection														
1 Main St	Prince William County	0.18	11000	G	97%	1%	1%	1%	1%	0%	C	0.124	F	12000	G		
	Combined Traffic Estimates for 2 Parallel Roadways on this Route:		20000	G	97%	1%	1%	1%	1%	0%	F	NA		22000	G		
		From:	SCL Dumfries														
1 Main St	Town of Dumfries (Maint: 76)	1.45	18000	G	97%	0%	1%	1%	1%	0%	C	0.095	F	0.939	19000	G	
	Combined Traffic Estimates for 2 Parallel Roadways on this Route:		31000	G	97%	0%	1%	1%	1%	0%	F	NA		33000	G		
		To:	US 1 Fraley Blvd North Intersection														
		From:	Fauquier County Line														
15 29 Lee Highway	Prince William County	0.82	50000	G	96%	0%	1%	1%	2%	0%	F	0.073	F	0.609	52000	G	
		To:	US 29 Lee Hwy														
15 James Madison Hwy	Prince William County	2.77	15000	G	93%	1%	1%	2%	4%	0%	C	0.085	F	0.608	15000	G	
		From:	SR 55 John Marshall Hwy														
15 James Madison Hwy	Prince William County	0.06	30000	G	95%	1%	1%	1%	2%	0%	C	0.079	F	0.601	30000	G	
		From:	WCL Haymarket														
15 James Madison Hwy	Town of Haymarket (Maint: 76)	0.10	30000	N	95%	1%	1%	1%	2%	0%	N	0.079	N	0.601	30000	N	
		To:	I-66														
15 James Madison Hwy	Town of Haymarket (Maint: 76)	0.21	30000	G	95%	1%	1%	1%	2%	0%	C	0.079	F	0.507	30000	G	
		To:	NCL Haymarket														

Virginia Department of Transportation
Traffic Engineering Division
2011
Annual Average Daily Traffic Volume Estimates By Section of Route
Prince William Maintenance Area

Route	Jurisdiction	Length	AADT	QA	4Tire	Bus	-----Truck-----				QC	K Factor	QK	Dir Factor	AAWDT	QW
							2Axle	3+Axle	1Trail	2Trail						
15 James Madison Hwy	From: NCL Haymarket Prince William County	3.68	30000	N	95%	1%	1%	1%	2%	0%	N	0.079	N	0.507	30000	N
15 James Madison Hwy	To: SR 234 Sudley Rd From: Prince William County	2.08	16000	A	95%	1%	1%	1%	2%	0%	C	0.106	A		16000	A
15 James Madison Hwy	To: 76-701 Logmill Rd From: Prince William County	2.17	14000	G	95%	1%	1%	1%	2%	0%	F	0.093	F	0.674	14000	G
	To: Loudoun County Line															
15 Ramp	From: US 15 I-66-E040A FROM & TO RT 66 Town of Haymarket (Maint: 76)	0.17	NA									NA			NA	
	To: I-66-E FROM RT 1500- SOUTH & NORTH															
15 Ramp	From: US 15 I-66-W040A FROM & TO RT 66 Prince William County	0.21	NA									NA			NA	
	To: I-66-W FROM RT 1500- SOUTH & NORTH															
28 Nokesville Rd	From: Fauquier County Line Prince William County	2.18	15000	G	95%	0%	1%	2%	2%	0%	F	0.091	F	0.739	15000	G
28 Nokesville Rd	To: 76-652 Fitzwater Dr From: Prince William County	2.97	14000	G	95%	0%	1%	2%	2%	0%	F	0.083	F	0.722	14000	G
28 Nokesville Rd	To: SR 215 Vint Hill Rd From: Prince William County	0.12	25000	G	97%	0%	1%	1%	1%	0%	F	0.084	F	0.721	25000	G
28 Nokesville Rd	To: 76-619 Bristow Rd From: Prince William County	0.78	38000	G	97%	0%	1%	1%	1%	0%	C	0.088	F	0.686	39000	G
28 Nokesville Rd	To: 76-660 Piper Lane From: Prince William County	0.62	38000	G	97%	0%	1%	1%	1%	0%	F	0.080	F	0.637	38000	G
28 Nokesville Rd	To: SR 234, WCL Manassas From: City of Manassas	0.56	32000	G	97%	1%	1%	1%	1%	0%	F	0.086	F	0.643	35000	G
28 Nokesville Rd	To: 155-5 Godwin Dr From: City of Manassas	1.22	18000	G	97%	1%	1%	1%	1%	0%	F	0.086	F	0.573	20000	G
28 Center St	To: Wellington Rd From: City of Manassas	0.80	23000	G	97%	1%	1%	1%	1%	0%	F	0.084	F	0.632	25000	G
28 Center St	To: Church St From: City of Manassas	0.25	11000	G	97%	1%	1%	1%	1%	0%	F	0.079	F		12000	G
	Combined Traffic Estimates for 2 Parallel Roadways on this Route:		22000	G	97%	1%	1%	1%	1%	0%	F	0.079	F	0.515	24000	G
28 Center St	To: Bus SR 234 From: City of Manassas	0.37	13000	G	97%	1%	1%	1%	1%	0%	F	0.072	F		14000	G
	Combined Traffic Estimates for 2 Parallel Roadways on this Route:		25000	G	97%	1%	1%	1%	1%	0%	F	0.078	F	0.528	28000	G
28 Center St / Prescott Ave	To: Zebedee St From: City of Manassas	0.33	4400	G	97%	1%	1%	1%	1%	0%	F	0.089	F	0.658	4900	G
	To: ISR 28 P, Centreville Rd															

Virginia Department of Transportation
Traffic Engineering Division
2011
Annual Average Daily Traffic Volume Estimates By Section of Route
Prince William Maintenance Area

Route	Jurisdiction	Length	AADT	QA	4Tire	Bus	-----Truck-----				QC	K Factor	QK	Dir Factor	AAWDT	QW
							2Axle	3+Axle	1Trail	2Trail						
28 Centreville Rd	From: []	ISR 28 P, Centreville Rd														
	City of Manassas	0.86	29000	G	97%	1%	1%	1%	1%	0%	F	0.07	F	0.553	32000	G
28 Centreville Rd	To: []	Prince William County Line														
	From: []	NCL Manassas														
28 Centreville Rd	Prince William County	0.26	29000	N	97%	1%	1%	1%	1%	0%	N	0.07	N	0.553	32000	N
28 Centreville Rd	To: []	SCL Manassas Park														
	From: []	Prince William County Line														
28 Centreville Rd	City of Manassas Park	0.01	29000	N	97%	1%	1%	1%	1%	0%	N	0.07	N	0.553	32000	N
28 Centreville Rd	To: []	Liberia Ave														
	From: []	City of Manassas Park	0.31	45000	G	97%	1%	1%	1%	1%	F	0.068	F	0.591	50000	G
28 Centreville Rd	To: []	ECL Manassas														
	From: []	NCL Manassas Park														
28 Centreville Rd	Prince William County	2.13	54000	G	97%	1%	1%	1%	1%	0%	F	0.07	F	0.578	60000	G
28 Church St	To: []	Fairfax County Line														
	From: []	SR 28 Center St														
28 Church St	City of Manassas	0.24	11000	G	97%	1%	1%	1%	1%	0%	F	0.081	F		12000	G
	Combined Traffic Estimates for 2 Parallel Roadways on this Route:		22000	G	97%	1%	1%	1%	1%	0%	F	0.079	F	0.515	24000	G
28 Church St	To: []	Bus SR 234 Grant Ave														
	From: []	City of Manassas	0.38	12000	G	97%	1%	1%	1%	1%	F	0.085	F		13000	G
	Combined Traffic Estimates for 2 Parallel Roadways on this Route:		25000	G	97%	1%	1%	1%	1%	0%	F	0.078	F	0.528	28000	G
29 15 Lee Highway	To: []	SR 28 Centreville Rd														
	From: []	Fauquier County Line														
29 Lee Highway	Prince William County	0.82	50000	G	96%	0%	1%	1%	2%	0%	F	0.073	F	0.609	52000	G
29 Lee Highway	To: []	US 15 James Madison Hwy														
	From: []	Prince William County	3.31	43000	G	96%	0%	1%	1%	2%	0%	F	0.068	F	0.584	44000
29 Lee Highway	To: []	SR 55 John Marshall Hwy														
	From: []	Prince William County	0.89	60000	G	96%	0%	1%	1%	2%	0%	F	0.071	F	0.612	62000
29 Lee Highway	To: []	I-66 East of Gainesville														
	From: []	Prince William County	5.04	12000	G	99%	0%	0%	0%	0%	0%	F	0.106	F	0.933	13000
29 Ramp	To: []	Fairfax County Line														
	From: []	US 29 TO I-66 WEST														
29 Ramp	Prince William County	0.13	NA										NA		NA	
29 66 Ramp	To: []	I-66-W043A FROM US 2900- NORTH & SOUTH														
	From: []	Prince William County	0.26													
	See I-66 for directional traffic volume estimates for this segment.															
North 29 Ramp	To: []	I-66-W043A TO RT 66 WESTRT 29 & TO R														
	From: []	US 29 US 29-S217A TO RT 66 EAST														
North 29 Ramp	Prince William County	0.51	NA										NA		NA	
South 29 Ramp	To: []	US 29 US 29-S217A TO RT 66 EAST														
	From: []	US 29 US 29-N217A TO RT 66 EAST														
South 29 Ramp	Prince William County	0.18	NA										NA		NA	
	To: []		I-66-E FROM RT 29 SOUTH													

Virginia Department of Transportation
Traffic Engineering Division
2011
Annual Average Daily Traffic Volume Estimates By Section of Route
Prince William Maintenance Area

Route	Jurisdiction	Length	AADT	QA	4Tire	Bus	-----Truck-----				QC	K Factor	QK	Dir Factor	AAWDT	QW
							2Axle	3+Axle	1Trail	2Trail						
55 John Marshall Hwy	From: Fauquier County Line Prince William County	3.70	5500	G	96%	1%	2%	1%	1%	0%	F	0.111	F	0.755	5700	G
55 John Marshall Hwy	To: US 15 James Madison Hwy From: Prince William County	0.01	11000	N	98%	0%	1%	0%	0%	0%	N	0.086	N	0.525	11000	N
55 Washington St	To: WCL Haymarket From: Town of Haymarket (Maint: 76)	0.43	11000	G	98%	0%	1%	0%	0%	0%	F	0.086	F	0.525	11000	G
55 Washington St	To: 76-625 Old Carolina Rd From: Town of Haymarket (Maint: 76)	0.41	9300	G	98%	0%	1%	0%	0%	0%	C	0.092	F	0.505	9500	G
55 John Marshall Hwy	To: ECL Haymarket From: Prince William County	1.48	9300	N	98%	0%	1%	0%	0%	0%	N	0.092	N	0.505	9500	N
66 Ramp	To: US 29 Lee Highway From: Prince William County	0.13	NA									NA			NA	
East 66	To: I-66-E043A I-66-W043A FROM RT 6 From: Prince William County	0.13	NA									NA			NA	
East 66	To: US 29 FROM RT 6600- EAST & WEEST From: Prince William County	3.61	18000	A	92%	1%	1%	0%	6%	0%	F	0.121	A		18000	A
	Combined Traffic Estimates for 2 Parallel Roadways on this Route:		37000	A	92%	1%	1%	0%	6%	0%	F	NA			36000	A
East 66	To: US 15 From: Prince William County	0.19	31000	G	92%	1%	1%	0%	6%	0%	F	0.101	F		31000	G
	Combined Traffic Estimates for 2 Parallel Roadways on this Route:		60000	G	92%	1%	1%	0%	6%	0%	F	0.101	F		59000	G
East 66	To: WCL Haymarket From: Town of Haymarket (Maint: 76)	0.84	31000	G	92%	1%	1%	0%	6%	0%	F	0.101	F		31000	G
	Combined Traffic Estimates for 2 Parallel Roadways on this Route:		60000	G	92%	1%	1%	0%	6%	0%	F	NA			59000	G
East 66	To: ECL Haymarket From: Prince William County	1.45	31000	G	92%	1%	1%	0%	6%	0%	F	0.101	F		31000	G
	Combined Traffic Estimates for 2 Parallel Roadways on this Route:		60000	G	92%	1%	1%	0%	6%	0%	F	NA			59000	G
East 66	To: US 29 Gainesville From: Prince William County	2.17	58000	G	92%	1%	1%	0%	6%	0%	F	0.097	F		57000	G
	Combined Traffic Estimates for 2 Parallel Roadways on this Route:		100000	G	92%	1%	1%	0%	6%	0%	F	0.072	F	0.614	98000	G
East 66 234	To: SR 234 From: Prince William County	2.27	60000	G	92%	1%	1%	0%	6%	0%	F	0.101	F		59000	G
	Combined Traffic Estimates for 2 Parallel Roadways on this Route:		113000	G	92%	1%	1%	0%	6%	0%	F	0.069	F		110000	G
East 66	To: SR 234; Bus SR 234 From: Prince William County	1.83	71000	G	92%	1%	1%	0%	6%	0%	F	NA			70000	G
	Combined Traffic Estimates for 2 Parallel Roadways on this Route:		127000	G	92%	1%	1%	0%	6%	0%	F	NA			129000	G
	To: Fairfax County Line															

Virginia Department of Transportation
Traffic Engineering Division
2011
Annual Average Daily Traffic Volume Estimates By Section of Route
Prince William Maintenance Area

Route	Jurisdiction	Length	AADT	QA	4Tire	Bus	-----Truck-----				QC	K Factor	QK	Dir Factor	AAWDT	QW
							2Axle	3+Axle	1Trail	2Trail						
East 66 Ramp	From: Prince William County To: Prince William County	I-66-E TO RT 1500- SOUTH & NORTH US 15 US 15- 195A FROM & TO RT 66	0.20	NA												NA
East 66 Ramp	From: Prince William County To: Prince William County	I-66 East I-66-W043A I-66- 43A FROM RT 6	0.11	NA												NA
East 66 Ramp	From: Prince William County To: Prince William County	I-66-E TO RT 29 NORTH US 29 FROM RT 66 EAST	0.23	NA												NA
East 66 Ramp	From: Prince William County To: Prince William County	I-66-E TO RT 234 SOUTH ISR 234-P FROM RT 66 EAST	0.11	NA												NA
East 66 234 Ramp	From: Prince William County To: Prince William County	I-66-E TO RT 234-NORTH & RT 234 BUS SO SR 234	0.11	NA												NA
East 66 Ramp	From: Prince William County To: Prince William County	I-66-E047B TO RT 23400- NORTH	0.09	NA												NA
East 66 234 Ramp	From: Prince William County To: Prince William County	I-66-E047A TO RT 23400- NORTH CISR 234 SR 234 SR 234-S026A F	0.03	NA												NA
East 66 Manassas Rest Area	From: Prince William County To: Prince William County	I-66 East to Rest Area Enter Rest Area Parking Lot	0.04	NA												NA
East 66 Manassas Rest Area	From: Prince William County To: Prince William County	Exit Rest Area Parking Lot I-66 East from Rest Area	0.03	NA												NA
West 66	From: Prince William County To: Prince William County	Urban Boundary Combined Traffic Estimates for 2 Parallel Roadways on this Route:	1.30	18000	A	92%	1%	1%	0%	6%	0%	F	0.137	A	18000	A
West 66	From: Town of Haymarket (Maint: 76) To: Town of Haymarket (Maint: 76)	WCL Haymarket Combined Traffic Estimates for 2 Parallel Roadways on this Route:	0.04	18000	A	92%	1%	1%	0%	6%	0%	F	0.137	A	18000	A
West 66	From: Town of Haymarket (Maint: 76) To: Town of Haymarket (Maint: 76)	US 15 Combined Traffic Estimates for 2 Parallel Roadways on this Route:	0.80	29000	G	92%	1%	1%	0%	6%	0%	F	0.101	F	28000	G
West 66	From: Prince William County To: Prince William County	ECL Haymarket Combined Traffic Estimates for 2 Parallel Roadways on this Route:	2.00	29000	G	92%	1%	1%	0%	6%	0%	F	0.101	F	28000	G
		US 29 Gainesville														

Virginia Department of Transportation
Traffic Engineering Division
2011
Annual Average Daily Traffic Volume Estimates By Section of Route
Prince William Maintenance Area

Route	Jurisdiction	Length	AADT	QA	4Tire	Bus	-----Truck-----				QC	K Factor	QK	Dir Factor	AAWDT	QW
							2Axle	3+Axle	1Trail	2Trail						
West 66	From: US 29 Gainesville Prince William County	0.89	43000	G	92%	1%	1%	0%	6%	0%	F	0.101	F	42000	G	
	Combined Traffic Estimates for 2 Parallel Roadways on this Route:		100000	G	92%	1%	1%	0%	6%	0%	F	0.072	F	98000	G	
West 66 234	To: SR 234 From: Prince William County	2.76	52000	G	92%	1%	1%	0%	6%	0%	F	0.091	F	51000	G	
	Combined Traffic Estimates for 2 Parallel Roadways on this Route:		113000	G	92%	1%	1%	0%	6%	0%	F	0.069	F	110000	G	
West 66	To: SR 234; Bus SR 234 From: Prince William County	2.07	56000	G	92%	1%	1%	0%	6%	0%	F	NA		59000	G	
	Combined Traffic Estimates for 2 Parallel Roadways on this Route:		127000	G	92%	1%	1%	0%	6%	0%	F	NA		129000	G	
West 66 Ramp	To: Fairfax County Line From: I-66-W TO RT 1500- SOUTH & NORTH Town of Haymarket (Maint: 76)	0.15	NA									NA		NA		
West 66 Ramp	To: US 15 US 15- 195B FROM & TO RT 66 From: I-66-W TO RT 2900- SOUTH Prince William County	0.02	NA									NA		NA		
West 66 29 Ramp	To: US 29- 217B FROM RT 2900- NORTH & SOUTH From: Prince William County	0.26	NA									NA		NA		
West 66 Ramp	To: US 29- 217B TO RT 66 WEST RT 29 & TO R From: Prince William County	0.26	NA									NA		NA		
West 66 Ramp	To: IS 66; SR 6 From: I-66-W TO RT 234 SOUTH Prince William County	0.42	NA									NA		NA		
West 66 Ramp	To: ISR 234-P SR 234-N023B TO & FROM RT From: I-66-W TO RT 234 SOUTH Prince William County	0.19	NA									NA		NA		
West 66 Manassas Welcome Center	To: SR 234 FROM RT 66 WEST From: I-66-W TO RT 234 NORTH & SOUTH Prince William County	0.20	NA									NA		NA		
West 66 Manassas Welcome Center	To: I-66 West to Welcome Center From: Enter Welcome Center Parking Lot Exit Welcome Center Parking Lot Prince William County	0.03	800	A	82%	1%	1%	2%	13%	0%	C	0.121	A	770	A	
North 95	To: I-66 West from Welcome Center From: Stafford County Line Prince William County	0.08	71000	A	91%	1%	1%	0%	7%	0%	F	0.086	A	70000	A	
	Combined Traffic Estimates for 2 Parallel Roadways on this Route:		141000	A	91%	1%	1%	0%	7%	0%	F	0.072	A	139000	A	
	To: Russell Rd Quantico															

Virginia Department of Transportation
Traffic Engineering Division
2011
Annual Average Daily Traffic Volume Estimates By Section of Route
Prince William Maintenance Area

Route	Jurisdiction	Length	AADT	QA	4Tire	Bus	-----Truck-----				QC	K Factor	QK	Dir Factor	AAWDT	QW
							2Axle	3+Axle	1Trail	2Trail						
North 95	From: Russell Rd Quantico															
	Prince William County	2.32	72000	B	91%	1%	1%	0%	7%	0%	F	0.079	A	72000	B	
	Combined Traffic Estimates for 2 Parallel Roadways on this Route:		140000	B	91%	1%	1%	0%	7%	0%	F	0.071	A	140000	B	
North 95	From: 76-619 Joplin Rd															
	Prince William County	2.39	73000	G	91%	1%	1%	0%	7%	0%	F	0.073	F	71000	G	
	Combined Traffic Estimates for 3 Parallel Roadways on this Route:		158000	G	92%	1%	1%	0%	6%	0%	F	0.063	F	0.594	157000	G
North 95	From: SR 234 Dumfries Rd															
	Prince William County	3.55	70000	A	92%	1%	1%	0%	6%	0%	C	0.075	A	70000	A	
	Combined Traffic Estimates for 3 Parallel Roadways on this Route:		159000	G	93%	1%	1%	0%	6%	0%	F	0.065	F	0.649	160000	G
North 95	From: 76-784 Dale Blvd															
	Prince William County	2.22	75000	G	92%	1%	1%	0%	6%	0%	F	0.068	F	77000	G	
	Combined Traffic Estimates for 3 Parallel Roadways on this Route:		173000	G	93%	1%	1%	0%	6%	0%	F	0.064	F	0.515	179000	G
North 95	From: 76-3000 Prince William Pkwy															
	Prince William County	1.92	83000	G	92%	1%	1%	0%	6%	0%	F	0.068	F	85000	G	
	Combined Traffic Estimates for 3 Parallel Roadways on this Route:		186000	G								0.065	F	0.553	193000	G
North 95	From: SR 123 Gordon Blvd															
	Prince William County	0.74	89000	G	92%	1%	1%	0%	6%	0%	F	0.075	F	91000	G	
	Combined Traffic Estimates for 3 Parallel Roadways on this Route:		198000	G	93%	1%	1%	0%	5%	0%	F	0.081	F	209000	G	
North 95 Ramp	From: I-95-N TO GOVERNMENT RD															
	Prince William County	0.13	4300	G								0.206	F	4300	G	
	FROM RT 95															
North 95 Ramp	From: I-95 North															
	Prince William County	0.08	2900	G	98%	0%	1%	0%	0%	0%	F	NA		3600	G	
	I-95-N150B FROM RT 95															
North 95 Ramp	From: I-95-N150A FROM RT 95															
	Prince William County	0.08	NA									NA		NA		
	76-619 TO AND FROM RT															
North 95 Ramp	From: I-95-N152A FROM RT 95															
	Prince William County	0.14	NA									NA		NA		
	76-619 FR RT 95															
North 95 Ramp	From: I-95 North															
	Prince William County	0.24	3100	G								0.128	F	3100	G	
	SR 234 Dumfries Rd															
North 95 Ramp	From: I-95-N152A FROM RT 95															
	Prince William County	0.22	NA									NA		NA		
	SR 234 FROM RT 95															












Virginia Department of Transportation
Traffic Engineering Division
2011
Annual Average Daily Traffic Volume Estimates By Section of Route
Prince William Maintenance Area

Route	Jurisdiction	Length	AADT	QA	4Tire	Bus	-----Truck-----				QC	K Factor	QK	Dir Factor	AAWDT	QW
							2Axle	3+Axle	1Trail	2Trail						
North (95) Dale City Rest Area Ramp	Prince William County	From: I-95 North to Scales To: Enter Scales	0.22	4600	G							NA		4600	G	
North (95) Dale City Rest Area Ramp	Prince William County	From: Exit Rest Area Parking Lot To: I-95 North from Rest Area	0.45	4800	G							NA		4800	G	
North (95) Ramp	Prince William County	From: I-95-N156X TO RT 784-DALE BLVD To: FROM RT 95	0.29	NA								NA		NA		
North (95) Ramp	Prince William County	From: I-95-N156X TO RT 784-DALE BLVD To: 76-784 FR RT 95	0.24	NA								NA		NA		
North (95) Dale City Rest Area Ramp	Prince William County	From: I-95 North to Rest Area To: Enter Rest Area Parking Lot	0.20	NA								NA		NA		
North (95) Dale City Rest Area Ramp	Prince William County	From: Exit Rest Area Parking Lot To: I-95 North from Rest Area	0.23	1500	G							NA		1500	G	
North (95) Ramp	Prince William County	From: I-95-N BEG COLL RD- RT 784-DALE BLVD To: I-95-N156A TO RT 784-DALE BLVD	0.19	NA								NA		NA		
North (95) Ramp	Prince William County	From: I-95-N156A TO RT 784-DALE BLVD To: 76-784-E006B FROM RT 784-DALE BLVD	0.11	NA								NA		NA		
North (95) Ramp	Prince William County	From: 76-784-E006B FROM RT 784-DALE BLVD To: I-95-N156B TO RT 784-DALE BLVD	0.19	NA								NA		NA		
North (95) Ramp	Prince William County	From: I-95-N156B TO RT 784-DALE BLVD To: 76-784-W006B FROM RT 784-DALE BLVD	0.14	NA								NA		NA		
North (95) Ramp	Prince William County	From: 76-784-W006B FROM RT 784-DALE BLVD To: 76-2000-E004A FROM RT 2000-OPITZ BLVD	0.17	NA								NA		NA		
North (95) Ramp	Prince William County	From: 76-2000-E004A FROM RT 2000-OPITZ BLVD To: 76-2000-W004A FROM RT 2000-OPITZ BLVD	0.27	NA								NA		NA		
North (95) Ramp	Prince William County	From: 76-2000-W004A FROM RT 2000-OPITZ BLVD To: I-95-N END COLL RD00- RTS 784 & 200000-	0.21	NA								NA		NA		
North (95) Ramp	Prince William County	From: I-95-N158X TO RT 3000 EAST To: 76-3000 FROM RT 95 NORTH	0.26	NA								NA		NA		
North (95) Ramp	Prince William County	From: I-95-N158X TO RT 3000 WEST To: 76-3000; 76-3000-E014B TO & FROM ROUTE	0.21	NA								NA		NA		

Virginia Department of Transportation
Traffic Engineering Division
2011
Annual Average Daily Traffic Volume Estimates By Section of Route
Prince William Maintenance Area

Route	Jurisdiction	Length	AADT	QA	4Tire	Bus	-----Truck-----				QC	K Factor	QK	Dir Factor	AAWDT	QW
							2Axle	3+Axle	1Trail	2Trail						
North (95) Ramp	From: I-95-N BEG COLL RD00- RT 3000PR WM PKW Prince William County	0.12	NA											NA	NA	
North (95) Ramp	To: I-95-N158A TO RT 3000 EAST From: Prince William County	0.11	NA											NA	NA	
North (95) Ramp	To: 76-3000-E014B FROM RT 3000 EAST From: Prince William County	0.12	NA											NA	NA	
North (95) Ramp	To: I-95-N158B TO RT 3000 WEST From: Prince William County	0.13	NA											NA	NA	
North (95) Ramp	To: 76-3000-W014B FROM RT 3000 WEST From: Prince William County	0.12	NA											NA	NA	
North (95) Ramp	To: I-95-N END COLLECTOR Rd END COLLEC From: Prince William County	0.32	NA											NA	NA	
North (95) Ramp	To: SR 123 FROM RT 95 NORTH From: Prince William County	0.13	NA											NA	NA	
North (95) Ramp	To: COMMUTER PARKING LOT EXIT From: Prince William County	0.14	NA											NA	NA	
North (95) Ramp	To: COMMUTER PARKING LOT ENT From: Prince William County	0.01	NA											NA	NA	
Rev (95)	From: Start Reversible Lane South of SR 234 Dumfries Rd Prince William County	2.72	16000	A	99%	1%	0%	0%	0%	0%	C	0.121	A	17000	A	
	Combined Traffic Estimates for 3 Parallel Roadways on this Route:	158000	G	92%	1%	1%	0%	0%	6%	0%	F	0.063	F	0.594	157000	G
Rev (95)	From: Ramp Fr I-95 N Between SR 234 and 76-784 Dale Blvd Prince William County	0.15	16000	N	99%	1%	0%	0%	0%	0%	N	0.121	N	17000	N	
	Combined Traffic Estimates for 3 Parallel Roadways on this Route:	153000	N	93%	1%	1%	0%	0%	6%	0%	N	NA		153000	N	
Rev (95)	From: Ramp to I-95 S Between SR 234 and 76-784 Dale Blvd Prince William County	3.05	22000	G	99%	1%	0%	0%	0%	0%	F	0.096	F	24000	G	
	Combined Traffic Estimates for 3 Parallel Roadways on this Route:	159000	G	93%	1%	1%	0%	0%	6%	0%	F	NA		160000	G	
Rev (95)	From: 76-784 Dale Blvd Prince William County	0.95	18000	G	99%	1%	0%	0%	0%	0%	F	0.092	F	24000	G	
	Combined Traffic Estimates for 3 Parallel Roadways on this Route:	173000	G	93%	1%	1%	0%	0%	6%	0%	F	0.064	F	0.515	179000	G
	To: 76-3000 Prince William Pkwy															

Virginia Department of Transportation
Traffic Engineering Division
2011
Annual Average Daily Traffic Volume Estimates By Section of Route
Prince William Maintenance Area

Route	Jurisdiction	Length	AADT	QA	4Tire	Bus	-----Truck-----				QC	K Factor	QK	Dir Factor	AAWDT	QW
							2Axle	3+Axle	1Trail	2Trail						
Rev 	From: 76-3000 Prince William Pkwy															
	Prince William County	1.65	22000	G								0.107	F	28000	G	
Combined Traffic Estimates for 3 Parallel Roadways on this Route:			186000	G							0.065	F	0.553	193000	G	
Rev 	To: SR 123 Gordon Blvd															
	Prince William County	0.29	32000	G	99%	1%	0%	0%	0%	F	0.094	F	42000	G		
Combined Traffic Estimates for 3 Parallel Roadways on this Route:			198000	G	93%	1%	1%	0%	5%	F	0.081	F	209000	G		
South 	To: Fairfax County Line, Occoquan River															
	From: Stafford County Line															
Prince William County	0.34	70000	A	90%	1%	1%	0%	7%	0%	F	0.084	A	69000	A		
Combined Traffic Estimates for 2 Parallel Roadways on this Route:			141000	A	91%	1%	1%	0%	7%	F	0.072	A	139000	A		
South 	To: Russell Rd Quantico															
	From: Stafford County Line															
Prince William County	2.37	69000	B	90%	1%	1%	0%	7%	0%	F	0.078	A	68000	B		
Combined Traffic Estimates for 2 Parallel Roadways on this Route:			140000	B	91%	1%	1%	0%	7%	F	0.071	A	140000	B		
South 	To: 76-619 Joplin Rd															
	From: Stafford County Line															
Prince William County	2.50	69000	G	90%	1%	1%	0%	7%	0%	F	0.078	F	68000	G		
Combined Traffic Estimates for 3 Parallel Roadways on this Route:			158000	G	92%	1%	1%	0%	6%	F	0.063	F	0.594	157000	G	
South 	To: SR 234 Dumfries Rd															
	From: Stafford County Line															
Prince William County	4.23	67000	A	91%	1%	1%	0%	7%	0%	C	0.077	A	65000	A		
Combined Traffic Estimates for 3 Parallel Roadways on this Route:			159000	G	93%	1%	1%	0%	6%	F	0.065	F	0.649	160000	G	
South 	To: 76-784 Dale Blvd															
	From: Stafford County Line															
Prince William County	1.58	79000	G	91%	1%	1%	0%	7%	0%	F	0.071	F	79000	G		
Combined Traffic Estimates for 3 Parallel Roadways on this Route:			173000	G	93%	1%	1%	0%	6%	F	0.064	F	0.515	179000	G	
South 	To: SR 3000 Prince William Pkwy															
	From: Stafford County Line															
Prince William County	1.91	81000	G	91%	1%	1%	0%	7%	0%	F	0.072	F	80000	G		
Combined Traffic Estimates for 3 Parallel Roadways on this Route:			186000	G							0.065	F	0.553	193000	G	
South 	To: SR 123 Gordon Blvd															
	From: Stafford County Line															
Prince William County	0.29	78000	G	91%	1%	1%	0%	7%	0%	F	0.075	F	77000	G		
Combined Traffic Estimates for 3 Parallel Roadways on this Route:			198000	G	93%	1%	1%	0%	5%	F	NA		209000	G		
South 	To: I-95-S TO GOVERNMENT RD															
	From: Fairfax County Line, Occoquan River															
Prince William County	0.26	NA											NA	NA		
Combined Traffic Estimates for 3 Parallel Roadways on this Route:																
South 	To: FROM RT 95															
	From: I-95-S TO RT 619															
Prince William County	0.28	NA											NA	NA		
Combined Traffic Estimates for 3 Parallel Roadways on this Route:																

Virginia Department of Transportation
Traffic Engineering Division
2011
Annual Average Daily Traffic Volume Estimates By Section of Route
Prince William Maintenance Area

Route	Jurisdiction	Length	AADT	QA	4Tire	Bus	-----Truck-----				QC	K Factor	QK	Dir Factor	AAWDT	QW	
							2Axle	3+Axle	1Trail	2Trail							
South (95) Ramp	From: Prince William County To: Prince William County	I-95-S TO RT 619 0.17	NA													NA	
South (95) Exit 152 A	From: Prince William County To: Prince William County	I-95 N SR 234 Dumfries Rd S	0.21	NA												NA	
South (95) Exit 152 B	From: Prince William County To: Prince William County	I-95 S SR 234 Dumfries Rd N	0.23	NA												NA	
South (95) Dale City Rest Area Ramp	From: Prince William County To: Prince William County	I-95 South to Scales Enter Scales	0.21	5500	G											5500	G
South (95) Dale City Rest Area Ramp	From: Prince William County To: Prince William County	Exit Rest Area Parking Lot I-95 South from Rest Area	0.32	NA												NA	
South (95) Ramp	From: Prince William County To: Prince William County	I-95-S156X TO RT 784-DALE BLVD 76-784 TO AND FROM RT	0.25	NA												NA	
South (95) Ramp	From: Prince William County To: Prince William County	I-95-S156X TO RT 784-DALE BLVD I-95-S156C TO RT 1780	0.22	NA												NA	
South (95) Ramp	From: Prince William County To: Prince William County	I-95-S156C TO RT 1780 76-784 FR RT 95	0.30	NA												NA	
South (95) Exit 156 C	From: Prince William County To: Prince William County	I-95 Exit 156 B 76-1780 Potomac Mills Rd	0.18	NA												NA	
South (95) Dale City Rest Area Ramp	From: Prince William County To: Prince William County	I-95 South to Rest Area Enter Rest Area Parking Lot	0.06	NA												NA	
South (95) Dale City Rest Area Ramp	From: Prince William County To: Prince William County	Exit Rest Area Parking Lot I-95 South from Rest Area	0.08	1000	G											1000	G
South (95) Ramp	From: Prince William County To: Prince William County	I-95-S BEG COLL RD00-RT 784-DALE BLVD I-95-S156B TO RT 784-DALE BLVD	0.20	NA												NA	
South (95) Ramp	From: Prince William County To: Prince William County	I-95-S156B TO RT 784-DALE BLVD 76-784-W006A FROM RT 784-DALE BLVD	0.40	NA												NA	
South (95) Ramp	From: Prince William County To: Prince William County	76-784-W006A FROM RT 784-DALE BLVD I-95-S156A TO RT 784-DALE BLVD	0.21	NA												NA	

Virginia Department of Transportation
Traffic Engineering Division
2011
Annual Average Daily Traffic Volume Estimates By Section of Route
Prince William Maintenance Area

Route	Jurisdiction	Length	AADT	QA	4Tire	Bus	-----Truck-----				QC	K Factor	QK	Dir Factor	AAWDT	QW
							2Axle	3+Axle	1Trail	2Trail						
South 95 Ramp	From: Prince William County To: Prince William County	I-95-S156A TO RT 784-DALE BLVD 0.12	NA													
South 95 Ramp	From: Prince William County To: Prince William County	76-784-E006A FROM RT 784-DALE BLVD 0.39	NA													
South 95 Ramp	From: Prince William County To: Prince William County	I-95-S156R FR REST AREA 0.13	NA													
South 95 Ramp	From: Prince William County To: Prince William County	I-95-S156R TO REST AREA 0.10	NA													
South 95 Ramp	From: Prince William County To: Prince William County	I-95-S END COLL RD-RT 784- BOLVE 0.19	NA													
South 95 Ramp	From: Prince William County To: Prince William County	I-95-S TO RT 3000 0.22	NA													
South 95 Ramp	From: Prince William County To: Prince William County	I-95-S TO RT 3000 WEST 0.23	NA													
South 95 Ramp	From: Prince William County To: Prince William County	I-95-S TO RT 123 NORTH 0.23	NA													
123 Gordon Blvd	From: Prince William County To: Prince William County	US 1 Jefferson Davis Hwy 0.61	21000	G	95%	1%	1%	2%	1%	0%	C	0.099	F	0.651	23000	G
123 Gordon Blvd	From: Prince William County To: Prince William County	I-95 0.77	49000	G	98%	0%	0%	1%	1%	0%	F	0.081	F	0.673	53000	G
123 Gordon Blvd	From: Town of Occoquan (Maint: 76) To: Town of Occoquan (Maint: 76)	SCL Occoquan 0.15	49000	N	98%	0%	0%	1%	1%	0%	N	0.081	N	0.673	53000	N
123 Gordon Blvd	From: Town of Occoquan (Maint: 76) To: Town of Occoquan (Maint: 76)	76-1203 Commerce St 0.18	45000	G	98%	0%	0%	1%	1%	0%	F	0.089	F	0.733	49000	G
123 Gordon Blvd	From: Prince William County To: Prince William County	NCL Occoquan 0.07	45000	N	98%	0%	0%	1%	1%	0%	N	0.089	N	0.733	49000	N
North 123 Ramp	From: Prince William County To: Prince William County	SR 123 TO ROUTE 95 NORTH 0.37	NA													
North 123 Ramp	From: Prince William County To: Prince William County	SR 123 TO RT 95 SOUTH 0.19	NA													
South 123 Ramp	From: Prince William County To: Prince William County	I-95-S FROM RT 123 0.23	NA													
South 123 Ramp	From: Prince William County To: Prince William County	SR 123 TO RT 95 NORTH 0.23	NA													

Virginia Department of Transportation
Traffic Engineering Division
2011
Annual Average Daily Traffic Volume Estimates By Section of Route
Prince William Maintenance Area

Route	Jurisdiction	Length	AADT	QA	4Tire	Bus	-----Truck-----				QC	K Factor	QK	Dir Factor	AAWDT	QW
							2Axle	3+Axle	1Trail	2Trail						
South 123 Ramp	From: Prince William County To: Prince William County	SR 123 TO RT 95 SOUTH 0.18	NA									NA		NA		
213 Manassas Dr	From: City of Manassas Park To: City of Manassas Park	WCL Manassas Park, 76-1501 Baker St	0.04 1.16	9100 7200	G G	98% 98%	1% 1%	1% 1%	0% 0%	0% 0%	F C	0.090 0.087	F F	0.525 0.549	9700 7700	G G
213 Manassas Dr	From: City of Manassas Park To: City of Manassas Park	152-4402 Cabbel Dr SR 28 Centreville Rd	0.69	9800	G	98%	1%	1%	0%	0%	F	0.088	F	0.550	10000	G
215 Vint Hill Rd	From: Prince William County To: Prince William County	Fauquier County Line 76-658 Owls Nest Rd	3.68 3.45	8200 8200	G G	98% 98%	0% 0%	1% 1%	0% 0%	0% 0%	C F	0.109 0.098	F F	0.695 0.689	8400 8400	G G
234 Dumfries Rd	From: Prince William County To: Prince William County	US 1 Jefferson Davis Hwy, Dumfries I-95	0.55 1.93	34000 45000	G G	93% 93%	1% 1%	1% 1%	2% 2%	3% 3%	F F	0.077 0.08	F F	0.555 0.51	36000 48000	G G
234 Dumfries Rd	From: Prince William County To: Prince William County	76-1450 Country Club Dr 76-643 Spriggs Rd	1.55 2.75	38000 24000	G G	93% 93%	1% 1%	1% 1%	2% 2%	3% 3%	F F	0.078 0.078	F F	0.505 0.539	40000 26000	G G
234 Dumfries Rd	From: Prince William County To: Prince William County	76-640 Minnieville Rd OSR 234 Independent Hill Rd	2.15 2.33	24000 30000	A G	93% 93%	1% 1%	1% 1%	2% 2%	3% 3%	C F	0.091 0.078	A F		25000 32000	A G
234 Dumfries Rd	From: Prince William County To: Prince William County	76-3234 Canova Dr 76-727 Olympic Dr	1.59 1.83	40000 39000	G G	93% 93%	1% 1%	1% 1%	2% 2%	3% 3%	F F	0.08 0.076	F F	0.594 0.601	43000 42000	G G
234 Prince William Pkwy	From: Prince William County To: Prince William County	Bus SR 234 Dumfries Rd SR 28 Nokesville Rd	3.52 2.11	37000 39000	G G	93% 93%	1% 1%	1% 1%	2% 2%	3% 3%	F F	0.081 0.085	F F	0.564 0.532	39000 42000	G G
234 Prince William Pkwy	From: Prince William County To: Prince William County	76-674 Wellington Rd 76-621 Balls Ford Rd	2.00	36000	G	93%	1%	1%	2%	3%	C	0.083	F	0.521	38000	G

Virginia Department of Transportation
Traffic Engineering Division
2011
Annual Average Daily Traffic Volume Estimates By Section of Route
Prince William Maintenance Area

Route	Jurisdiction	Length	AADT	QA	4Tire	Bus	-----Truck-----				QC	K Factor	QK	Dir Factor	AAWDT	QW
							2Axle	3+Axle	1Trail	2Trail						
234 Prince William Pkwy	Prince William County	0.44	76-621 Balls Ford Rd 43000	G	93%	1%	1%	2%	3%	0%	F	0.078	F	0.52	46000	G
234 234 Ramp	Prince William County	0.31	I-66 I-66-E FROM RT 234 NORTH SR 234		See VA 234 for directional traffic volume estimates for this segment.											
234 66	Prince William County	2.27	Combined Traffic Estimates for 2 Parallel Roadways on this Route: 113000	G	92%	1%	1%	0%	6%	0%	F	0.069	F		110000	G
234 66 Ramp	Prince William County	0.11	SR 234; BUS SR 234 I-66-E TO RT 234-NORTH & RT 234 BUS SO		See I-66 for directional traffic volume estimates for this segment.											
234 66 Ramp	Prince William County	0.03	I-66-E047A TO RT 23400- NORTH I-66		See I-66 for directional traffic volume estimates for this segment.											
234 Sudley Rd	Prince William County	1.10	FR 335 Vandor Lane US 29 Lee Highway	G	95%	0%	1%	3%	1%	0%	C	0.083	F	0.502	15000	G
234 Sudley Rd	Prince William County	2.27	76-659 Gum Spring Rd US 15 James Madison Hwy	G	94%	0%	1%	3%	1%	0%	C	0.082	F	0.537	12000	G
234 Sudley Rd	Prince William County	5.32	10000 US 15 James Madison Hwy	G	95%	0%	1%	3%	0%	0%	C	0.101	F	0.854	11000	G
234 Ramp	Prince William County	0.27	SR 234-S000A FROM RT 234 I-95-N FROM RT 234	NA								NA			NA	
234 Ramp	Prince William County	0.24	SR 234-N000B FROM RT 234 I-95 South	G								NA			11000	G
234 Ramp	Prince William County	0.13	CISR 234-N006A SR 234-S026A TO RT 6 I-66-E FROM RT 234	NA								NA			NA	
234 Ramp	Prince William County	0.25	FR-335 SR 234 TO RT 66 WEST I-66-W FROM RT 23400- NORTH & SOUTH	NA								NA			NA	
North 234 Ramp	Prince William County	0.05	SR 234 TO RT 95 FROM RT 234	NA								NA			NA	
North 234 Ramp	Prince William County	0.04	SR 234; 76-738 TO RT 95 SR 234- B FROM RT 234	NA								NA			NA	
North 234 Ramp	Prince William County	0.31	SR 234; ISR 234-P TO RT 66 EAST I-66-E FROM RT 234 NORTH	NA								NA			NA	

Virginia Department of Transportation
Traffic Engineering Division
2011
Annual Average Daily Traffic Volume Estimates By Section of Route
Prince William Maintenance Area

Route	Jurisdiction	Length	AADT	QA	4Tire	Bus	-----Truck-----				QC	K Factor	QK	Dir Factor	AAWDT	QW
							2Axle	3+Axle	1Trail	2Trail						
North 234 Ramp	From: Prince William County To: Prince William County	0.49	NA													
South 234 Ramp From SR 234 S to I-95 N	From: Prince William County To: Prince William County	0.03	NA													
South 234 Ramp From SR 234 S to I-95 S	From: Prince William County To: Prince William County	0.60	NA													
South 234 Ramp	From: Prince William County To: Prince William County	0.03	NA													
Bus 234 Dumfries Rd	From: Prince William County To: Prince William County	0.90	8600	G	97%	1%	1%	0%	1%	0%	C	0.085	F	0.571	8800	G
Bus 234 Dumfries Rd	From: City of Manassas To: City of Manassas	0.46	10000	G	97%	1%	1%	0%	1%	0%	F	0.084	F	0.633	11000	G
Bus 234 Dumfries Rd	From: City of Manassas To: City of Manassas	0.55	14000	G	97%	1%	1%	0%	1%	0%	F	0.081	F	0.639	15000	G
Bus 234 Grant Ave	From: City of Manassas To: City of Manassas	0.63	16000	G	98%	0%	1%	0%	0%	0%	F	0.077	F	0.651	17000	G
Bus 234 Grant Ave	From: City of Manassas To: City of Manassas	0.12	20000	G	98%	0%	1%	0%	0%	0%	F	0.082	F	0.618	21000	G
Bus 234 Grant Ave	From: City of Manassas To: City of Manassas	0.44	9300	G	98%	0%	1%	0%	0%	0%	F	0.081	F	0.571	9900	G
Bus 234 Grant Ave	From: City of Manassas To: City of Manassas	0.32	9300	G	98%	0%	1%	0%	0%	0%	F	0.081	F	0.574	9900	G
Bus 234 Sudley Rd	From: City of Manassas To: City of Manassas	1.18	29000	G	98%	0%	1%	0%	0%	0%	C	0.083	F	0.538	31000	G
Bus 234 Sudley Rd	From: Prince William County To: Prince William County	1.60	45000	G	98%	1%	1%	0%	0%	0%	C	0.08	F	0.508	48000	G
Bus 234 Sudley Rd	From: Prince William County To: Prince William County	0.30	58000	G	98%	1%	1%	0%	0%	0%	F	0.077	F	0.550	62000	G
Bus 234 Sudley Rd	From: Prince William County To: Prince William County	0.45	56000	G	98%	1%	1%	0%	0%	0%	F	0.076	F	0.594	60000	G

Virginia Department of Transportation
 Traffic Engineering Division
 2011
 Annual Average Daily Traffic Volume Estimates By Section of Route
 Prince William Maintenance Area

Route	Jurisdiction	Length	AADT	QA	4Tire	Bus	-----Truck-----				QC	K Factor	QK	Dir Factor	AAWDT	QW
							2Axle	3+Axle	1Trail	2Trail						
Bus 234 Ramp	From: Prince William County To: Prince William County	CISR 234 TO RT 66 EAST 0.04	NA									NA		NA		
234 Rosita Ct	From: Prince William County To: Prince William County	Dead End 0.57	50	G	98%	0%	1%	0%	1%	0%	F	0.207	F	0.522	60	G
234 Bristow Rd	From: Prince William County To: Prince William County	Bristow Rd Rosita Ct 0.34	6500	G	98%	0%	1%	0%	1%	0%	F	0.091	F	0.587	7000	G
234 Bristow Rd	From: Prince William County To: Prince William County	76-646 Aden Rd 0.58	7400	G	98%	0%	1%	0%	1%	0%	C	0.111	F	0.575	7900	G
234 Independent Hill Rd	From: Prince William County To: Prince William County	76-619; Independent Hill Rd 76-619 Bristow Rd 0.56	5900	G	98%	0%	1%	0%	1%	0%	F	0.115	F	0.645	6300	G
	From: Prince William County To: Prince William County	SR 234 Dumfries														

Virginia Department of Transportation
Traffic Engineering Division
2011
Annual Average Daily Traffic Volume Estimates By Section of Route
Prince William Maintenance Area

Route	Length	AADT	QA	4Tire	Bus	-----Truck-----				QC	K Factor	QK	Dir Factor	AAWDT	QW	Year
						2Axle	3+Axle	1Trail	2Trail							
Prince William County																
(F193)	0.59	NA										NA		NA		
(F195) Vandor Lane	0.82	NA										NA		NA		
(F196)	0.14	NA										NA		NA		
(F287) Beverly Mill Rd	0.83	NA										NA		NA		
(F287) Beverly Mill Rd	0.23	NA										NA		NA		
(F288) Antioch Access; I-66 Frontage	0.04	NA										NA		NA		
(F289) Turner Rd	0.12	NA										NA		NA		
(F289) Turner Rd	0.12	390	R									NA		NA		12/16/2008
Town of Haymarket																
(F293)	0.03	NA										NA		NA		
Prince William County																
(F293)	0.02	NA										NA		NA		
(F335) Vandor Lane	0.26	NA										NA		NA		
(F723)	0.06	NA										NA		NA		
(F1052) Randolph Ridge Lane	1.13	NA										NA		NA		
(600) Mountain Rd	2.10	690	R									NA		NA		12/13/2004
(600) Mountain Rd	3.80	1100	R									NA		NA		12/13/2004
(600) Mountain Rd	1.45	770	R									NA		NA		12/13/2004
(601) Waterfall Rd	1.50	550	R									NA		NA		12/13/2004
(601) Waterfall Rd	1.12	1100	R									NA		NA		12/13/2004
(601) Waterfall Rd	1.79	3400	R									NA		NA		12/09/2004
(601) Shelter Lane	2.71	820	R									NA		NA		12/09/2004

Virginia Department of Transportation
Traffic Engineering Division
2011
Annual Average Daily Traffic Volume Estimates By Section of Route
Prince William Maintenance Area

Route	Length	AADT	QA	4Tire	Bus	-----Truck-----				QC	K Factor	QK	Dir Factor	AAWDT	QW	Year
						2Axle	3+Axle	1Trail	2Trail							
Prince William County																
(602) Auburn Rd	0.45	3000	G	99%	0%	1%	0%	0%	0%	C	0.130	F	0.838	3100	G	2011
						From: Fauquier County Line										
						To: SR 215 Vint Hill Rd										
(603) Greenwich Rd	0.83	1700	G	97%	0%	1%	1%	1%	0%	C	0.099	F	0.795	1700	G	2011
						From: Fauquier County Line										
						To: SR 215 Vint Hill Rd										
(604) Burwell Rd	0.26	940	R								NA		NA			12/09/2004
						From: Fauquier County Line										
						To: 76-652 S. Fitzwater Dr										
(604) Burwell Rd	2.14	920	G	97%	0%	2%	1%	1%	0%	C	0.107	F	0.551	940	G	2011
						From: SR 215 Vint Hill Rd										
						To: Dead End										
(604) Burwell Rd	1.00	710	R								NA		NA			12/08/2004
						From: SR 215 Vint Hill Rd										
						To: Dead End										
(605) Fauquier Dr	0.66	1900	G	97%	0%	1%	1%	0%	0%	C	0.097	F	0.656	2000	G	2011
						From: 76-657 Reid Lane										
						To: SR 28 Nokesville Rd										
(606) Warrenton Rd	1.60	450	R								NA		NA			10/20/2004
						From: Fauquier County Line										
						To: Dead End										
(607) Carriage Ford Rd	0.30	49	R								NA		NA			10/20/2004
						From: Fauquier County Line										
						To: 76-645 Hazelwood Dr										
(607) Carriage Ford Rd	1.40	900	R								NA		NA			10/20/2004
						From: 76-606 Warrenton Rd										
						To: 76-646 Aden Rd										
(607) Carriage Ford Rd	1.10	1200	R								NA		NA			10/20/2004
						From: 76-646 Aden Rd										
						To: 0.60 MN 76-646										
(608) Orlando Rd	0.60	500	R								NA		NA			01/19/2004
						From: 76-646 Aden Rd										
						To: 0.60 MN 76-646										
(608) Orlando Rd	1.00	610	R								NA		NA			10/19/2004
						From: 76-648 Keyser Rd										
						To: 76-642 Hoadly Rd										
(609)	0.02	20	R								NA		NA			05/31/2001
						From: 76-895										
						To: Dead End										
(609)	0.09	30	R								NA		NA			07/20/2004
						From: Dead End										
						To: Dead End										
(610)	0.16	70	R								NA		NA			1998
						From: 0.16 Mi NW Dead End, Gap										
						To: Dead End; Gap										
(610) Neabsco Rd	1.30	4300	R								NA		NA			02/23/2004
						From: 76-2372 Macedonia Dr										
						To: US 1 Jefferson Davis Hwy										
(610) Cardinal Dr	1.46	16000	G	98%	1%	1%	0%	0%	0%	F	0.094	F	0.515	17000	G	2011
						From: 76-2870 Beau Ridge Dr; 76-2798										
						To: 76-1451 Waterway Dr										
(610) Cardinal Dr	1.96	17000	G	98%	1%	1%	0%	0%	0%	F	0.104	F	0.594	18000	G	2011
						From: 76-1451 Waterway Dr										
						To: 76-1930 Eastlawn Ave										
(610) Cardinal Dr	0.62	23000	G	98%	1%	1%	0%	0%	0%	C	0.095	F	0.561	25000	G	2011
						From: 76-1930 Eastlawn Ave										
						To: 76-640 Minnieville Rd; 76-2245 Estate Dr										
(610) Cardinal Dr	0.16	24000	G	98%	1%	1%	0%	0%	0%	F	0.091	F	0.562	26000	G	2011
						From: 76-640 Minnieville Rd; 76-2245 Estate Dr										
						To: Fauquier County Line										
(611) Fleetwood Dr	0.87	4600	G	97%	0%	1%	2%	0%	0%	F	0.13	F	0.84	4700	G	2011
						From: Fauquier County Line										
						To: USMC Rd										

Virginia Department of Transportation
Traffic Engineering Division
2011
Annual Average Daily Traffic Volume Estimates By Section of Route
Prince William Maintenance Area

Route	Length	AADT	QA	4Tire	Bus	-----Truck-----				QC	K Factor	QK	Dir Factor	AAWDT	QW	Year
						2Axle	3+Axle	1Trail	2Trail							
Prince William County																
(611) Fleetwood Rd	2.15	4400	G	97%	0%	From: USMC Rd				F	0.130	F	0.874	4500	G	2011
(611) Fleetwood Dr	1.16	5200	G	97%	0%	From: 76-645 N, Deepwood Lane				C	0.127	F	0.794	5300	G	2011
(611) Fleetwood Dr	1.66	2400	G	97%	0%	From: 76-646 Aden Rd				F	0.116	F	0.863	2500	G	2011
(611) Valley View Dr	2.64	2700	G	97%	0%	From: 76-653 W, Parkgate Dr 76-653 E, Parkgate Dr				F	0.113	F	0.817	2700	G	2011
(612) Yates Ford Rd	1.09	11000	G	99%	0%	From: 76-619 Bristow Rd				F	0.104	F	0.795	12000	G	2011
(612) Yates Ford Rd	1.21	14000	G	99%	0%	From: 76-3000 Pr Wm Pkwy 76-663 Davis Ford Rd				C	0.115	F	0.902	15000	G	2011
(613) Mockingbird Heights Rd	0.23	200	R			From: 76-619 Fuller Heights Rd					NA		NA		02/18/2004	
(614) Evans Ford Rd	0.58	1400	R			From: Dead End					NA		NA		08/31/2004	
(614) Evans Ford Rd	0.54	470	R			From: 76-612; 76-663					NA		NA		08/31/2004	
(615) Loudoun Dr	1.77	440	R			From: 76-689 Signal Hill Rd					NA		NA		08/31/2004	
(615) Loudoun Dr	0.30	290	R			From: Dead End					NA		NA		12/13/2004	
(616) Blooms Quarry Lane	0.34	8600	R			From: US 15 James Madison Hwy					NA		NA		12/13/2004	
(616) Blooms Quarry Lane	0.13	4400	R			From: 76-600 E, Mountain Rd 76-600 W, Mountain Rd					NA		NA		12/13/2004	
(616) Blooms Quarry Lane	0.34	8600	R			From: Loudoun County Line					NA		NA		03/13/2001	
(616) Blooms Quarry Lane	0.13	4400	R			From: NCL Manassas Park					NA		NA		11/17/2004	
(616) Old Centreville Rd	0.90	9200	G	98%	0%	From: 0.34 MW of NCL				C	0.096	F	0.68	9800	G	2011
(616) Old Centreville Rd	0.25	8800	G	98%	0%	From: SR 28 Centreville Rd				F	0.097	F	0.709	9400	G	2011
(616) Old Centreville Rd	0.09	10000	G	98%	0%	From: 76-1526 Spruce St				F	0.092	F	0.736	11000	G	2011
(616) Old Centreville Rd	0.62	12000	G	98%	0%	From: 76-760 Rugby Rd				F	0.094	F	0.747	13000	G	2011
(617) Sheridan Lane	0.09	60	R			From: 76-717 Yorkshire Lane					NA		NA		09/14/2004	
(618) Maplewood Dr	0.08	1300	R			From: Dead End					NA		NA		12/27/2004	
(618) Maplewood Dr	1.45	4200	R			From: 76-702 Grant Ave					NA		NA		10/21/2004	
(619) Linton Hall Rd	0.97	24000	G	98%	0%	From: 76-616 Old Centreville Rd				C	0.084	F	0.602	25000	G	2011
(619) Linton Hall Rd	3.06	23000	G	98%	0%	From: 76-1517 McLean St				F	0.088	F	0.546	23000	G	2011
						From: 76-760 Rugby Rd										
						From: US 29 Lee Hwy										
						From: 76-675 Glenkirk Rd										
						From: 76-1566 Sudley Manor Dr										

Virginia Department of Transportation
Traffic Engineering Division
2011
Annual Average Daily Traffic Volume Estimates By Section of Route
Prince William Maintenance Area

Route	Length	AADT	QA	4Tire	Bus	-----Truck-----				QC	K Factor	QK	Dir Factor	AAWDT	QW	Year	
						2Axle	3+Axle	1Trail	2Trail								
Prince William County																	
(619) Linton Hall Rd	2.05	19000	G	98%	0%	0%	1%	0%	0%	F	0.091	F	0.568	19000	G	2011	
						From: 76-1566 Sudley Manor Dr											
						To: SR 28 Nokesville Rd											
(619) Bristow Rd	0.10	6200	G	98%	0%	1%	0%	0%	0%	F	0.106	F	0.726	6400	G	2011	
						From: 76-779 Chapel Springs Rd											
(619) Bristow Rd	1.36	8000	G	98%	0%	1%	0%	0%	0%	F	0.096	F	0.665	8200	G	2011	
						From: 76-611 Valley View Dr											
(619) Bristow Rd	1.98	4300	G	98%	0%	1%	0%	0%	0%	F	0.105	F	0.608	4400	G	2011	
						From: 76-651 Hooe Rd											
(619) Bristow Rd	0.46	4600	G	98%	0%	1%	0%	0%	0%	F	0.11	F	0.619	4700	G	2011	
						From: 76-649 Church Rd											
(619) Bristow Rd	3.04	4800	G	98%	0%	1%	0%	0%	0%	F	0.105	F	0.516	4900	G	2011	
						From: 76-648 Keyser Rd											
(619) Bristow Rd	2.22	4100	G	98%	0%	1%	0%	0%	0%	F	0.111	F	0.58	4200	G	2011	
						From: Old SR 234; Independent Hill Rd											
						To: Old SR 234 Bristow Rd											
(619) Joplin Rd	0.21	3300	N	98%	0%	1%	0%	0%	0%	N	0.167	N		4100	N	2011	
						From: 76-646 Aden Rd											
(619) Joplin Rd	6.99	3300	A	98%	0%	1%	0%	0%	0%	C	0.167	A		4100	A	2011	
						From: 76-620 Liming Lane											
(619) Joplin Rd	1.74	2700	G	98%	0%	1%	0%	0%	0%	F	0.14	F	0.653	3300	G	2011	
						From: 76-628 Johnson Rd											
(619) Joplin Rd	0.48	3200	G	98%	0%	1%	0%	0%	0%	F	0.132	F	0.631	3900	G	2011	
						From: 76-1144 Forestburg Lane											
(619) Joplin Rd	0.42	4500	G	98%	0%	1%	0%	0%	0%	F	0.102	F	0.648	5600	G	2011	
						From: I-95											
(619) Joplin Rd	0.34	18000	G	98%	0%	1%	0%	0%	0%	F	0.083	F	0.676	23000	G	2011	
						From: US 1 Jefferson Davis Hwy											
						To: Fuller Military Rd											
(619) Fuller Heights Rd	0.56	8500	G	99%	0%	1%	0%	0%	0%	F	0.111	F	0.635	9100	G	2011	
						From: 76-1123 Kerill Rd											
(619) Fuller Heights Rd	1.23	5800	G	99%	0%	1%	0%	0%	0%	C	0.144	F	0.721	6000	G	2011	
						From: 76-761 Windsor Rd											
(619) Ramp	0.26	NA										NA		NA			
						From: 76-619-W025A FROM RT 619											
						To: I-95-S FROM RT 619											
(619) Ramp	0.13	NA										NA		NA			
						From: 76-619-E025B FROM RT 6											
						To: I-95-N FR RT 619											
East (619) Ramp	0.07	NA										NA		NA			
						From: TO RT 95											
						To: FROM RT 619											
East (619) Ramp	0.03	NA										NA		NA			
						From: 76-619 TO AND FROM RT											
						To: 76-619- 25B; 76-619-W025B FROM RT 6											
West (619) Ramp	0.04	NA										NA		NA			
						From: TO RT 95											
						To: 76-619- 25A FROM RT 619											
West (619) Ramp	0.06	NA										NA		NA			
						From: 76-619 TO RT 95											
						To: 76-619-E025B FROM RT 6											
(620) Liming Lane	0.30	60	R									NA		NA		02/19/2004	
						From: 76-619 Joplin Rd											
						To: Dead End											

Virginia Department of Transportation
Traffic Engineering Division
2011
Annual Average Daily Traffic Volume Estimates By Section of Route
Prince William Maintenance Area

Route	Length	AADT	QA	4Tire	Bus	-----Truck-----				QC	K Factor	QK	Dir Factor	AAWDT	QW	Year
						2Axle	3+Axle	1Trail	2Trail							
Prince William County																
(621) Devlin Rd	1.52	7300	R								NA		NA			12/06/2004
						From: 76-619 Linton Hall Rd										
						To: 76-1705 Jennell Dr										
(621) Devlin Rd	0.44	9900	R								NA		NA			12/06/2004
						From: 76-674 Wellington Rd										
(621) Balls Ford Rd	0.71	18000	R								NA		NA			12/06/2004
						From: SR 234 Pr Wm Pkwy										
(621) Balls Ford Rd	0.43	15000	G	91%	1%	2%	3%	3%	0%	F	NA		16000	G		2011
						From: 76-622 Groveton Rd										
(621) Balls Ford Rd	0.81	14000	G	91%	1%	2%	3%	3%	0%	F	0.081	F	0.600	15000	G	2011
						From: 76-821 Bethlehem Rd										
(621) Balls Ford Rd	0.99	15000	G	91%	1%	2%	3%	3%	0%	C	0.08	F	0.619	16000	G	2011
						From: 76-1630 New Market Ct; Miramar Dr										
(621) Balls Ford Rd	0.12	24000	G	91%	1%	2%	3%	3%	0%	F	0.072	F	0.587	25000	G	2011
						From: Bus SR 234 Sudley Rd										
(621) Balls Ford Rd	1.40	11000	R								NA		NA			11/01/2004
						To: Dead End										
						From: 76-621 Balls Ford Rd										
(622) Groveton Rd	0.58	3300	G	98%	0%	1%	0%	0%	0%	C	0.128	F	0.826	3300	G	2011
						From: 76-705 Pageland Lane										
(622) Groveton Rd	0.82	3800	G								NA		3800	G		2011
						From: US 29 Lee Hwy										
(622) Featherbed Rd	0.60	720	R								NA		NA			03/07/2001
						From: 0.60 MN US 29										
(622) Featherbed Rd	1.61	3100	R								NA		NA			11/30/2004
						To: SR 234 Sudley Rd										
						From: 76-676 Catharpin Rd										
(623) Thornton Dr	1.20	190	R								NA		NA			11/30/2004
						To: 76-705 Pageland Lane										
						From: 76-701 Logmill Rd										
(624) Little River Rd	0.75	130	G								NA		130	G		2011
						From: 0.75 MN 76-701										
(624) Little River Rd	0.25	90	R								NA		NA			12/09/2004
						To: Loudoun County Line										
						From: US 15 James Madison Hwy										
(625) Haymarket Dr	0.88	130	R								NA		NA			11/30/2004
						From: 76-1308 Mercury Ave										
(625) Haymarket Dr	0.20	360	R								NA		NA			1998
						From: 0.20 MN 76-1308										
(625) Haymarket Dr	0.08	180	R								NA		NA			11/30/2004
						From: 76-795 Venus Court										
(625) Haymarket Dr	0.22	390	R								NA		NA			11/30/2004
						From: 76-703 Old Carolina Rd										
						From: 76-703 Haymarket Dr										
(625) Old Carolina Rd	0.09	6500	G								NA		6500	G		2011
						To: SCL Haymarket										
Town of Haymarket																
						From: SCL Haymarket										
(625) Old Carolina Rd	0.08	6500	N								NA		6500	N		2011
						From: 76-1301 Fayette St										
(625) Old Carolina Rd	0.24	710	R								NA		NA			1998
						From: SR 55 Washington St										
(625) Old Carolina Rd	0.35	680	R								NA		NA			1998
						To: NCL Haymarket										

Virginia Department of Transportation
Traffic Engineering Division
2011
Annual Average Daily Traffic Volume Estimates By Section of Route
Prince William Maintenance Area

Route	Length	AADT	QA	4Tire	Bus	-----Truck-----				QC	K Factor	QK	Dir Factor	AAWDT	QW	Year
						2Axle	3+Axle	1Trail	2Trail							
Prince William County																
(625) Old Carolina Rd	0.72	7800	G	98%	0%	From: NCL Haymarket To: US 15 James Madison Hwy				C	0.098	F	0.663	7800	G	2011
(626) Harvey Rd	0.32	640	R			From: 76-631 Kahns Rd To: 76-691 Wooded Acres Ct								NA	NA	08/18/2004
(626) Harvey Rd	0.17	110	R			From: 76-691 Wooded Acres Ct To: Dead End								NA	NA	08/18/2004
(627) Van Buren Rd	0.38	30	R			From: Dead End To: 0.38 MN Dead End								NA	NA	02/19/2004
(627) Van Buren Rd	0.02	3500	R			From: 0.38 MN Dead End To: 76-629 Mine Rd								NA	NA	02/19/2004
(627) Van Buren Rd	1.14	5900	R			From: 76-629 Mine Rd To: SR 234 Dumfries Rd								NA	NA	02/19/2004
(627) Van Buren Rd	0.05	3100	R			From: SR 234 Dumfries Rd To: 76-738 Old Stage Rd								NA	NA	12/08/2008
(628) Johnson Rd	0.48	340	R			From: 76-619 Joplin Rd To: Dead End								NA	NA	02/19/2004
(629) Mine Rd	0.10	780	R			From: WCL Dumfries To: 76-627 Van Buren Rd								NA	NA	02/19/2004
(629) Mine Rd	1.36	520	R			From: 76-627 Van Buren Rd To: Dead End								NA	NA	08/18/2004
(630) Mill Creek Rd	1.47	1300	R			From: 76-601 Waterfall Rd To: Dead End								NA	NA	12/14/2004
(631) Kahns Rd	0.24	4400	R			From: 76-806 Token Valley Rd To: 76-791 Trails End								NA	NA	08/18/2004
(631) Kahns Rd	0.63	4200	R			From: 76-791 Trails End To: 76-1690 Danny Lane								NA	NA	08/18/2004
(631) Kahns Rd	0.05	2000	R			From: 76-1690 Danny Lane To: 76-1440 Ridgeway Dr								NA	NA	11/18/2004
(631) Kahns Rd	0.10	2000	R			From: 76-1440 Ridgeway Dr To: 76-626 Harvey Rd								NA	NA	11/18/2004
(631) Kahns Rd	0.96	2900	R			From: 76-626 Harvey Rd To: 76-1442 Knotty Oak Lane								NA	NA	11/18/2004
(631) Kahns Rd	0.10	2600	R			From: 76-1442 Knotty Oak Lane To: 76-643 Purcell Rd								NA	NA	10/06/2004
(631) Kahns Rd	0.55	1100	R			From: 76-643 Purcell Rd To: 76-1418 Hall Tavern Ct								NA	NA	10/06/2004
(631) Kahns Rd	0.05	480	R			From: 76-1418 Hall Tavern Ct To: 0.05 MN 76-1418								NA	NA	10/06/2004
(631) Kahns Rd	0.20	480	R			From: 0.05 MN 76-1418 To: Dead End								NA	NA	10/06/2004
(632) Herndon Dr	0.22	370	R			From: 76-2100 Tanyard Hill Rd To: 76-641 Old Bridge Rd								NA	NA	08/18/2004
(633) Possum Point Rd	1.38	490	G	86%	1%	From: ECL Dumfries To: 76-783 Cockpit Point Rd				C	0.181	F	0.9	510	G	2011

Virginia Department of Transportation
Traffic Engineering Division
2011
Annual Average Daily Traffic Volume Estimates By Section of Route
Prince William Maintenance Area

Route	Length	AADT	QA	4Tire	Bus	-----Truck-----				QC	K Factor	QK	Dir Factor	AAWDT	QW	Year	
						2Axle	3+Axle	1Trail	2Trail								
Prince William County																	
633	Possum Point Rd	0.43	1100	R									NA	NA		02/20/2004	
634	Old Stage Coach Rd	0.08	580	R									NA	NA		02/20/2004	
635	Allen Dent Rd	0.12	890	R									NA	NA		1998	
635	Barrley Dr	0.17	890	R									NA	NA		1998	
635	Cherry Hill Rd	2.87	340	G									NA	370	G	2011	
636	Pine Lane	0.34	810	R									NA	NA		03/04/2004	
636	Featherstone Rd	0.33	11000	G	94%	1%	1%	1%	2%	0%	F	0.075	F	0.572	12000	G	2011
636	Featherstone Rd	0.82	9800	G	94%	1%	1%	1%	2%	0%	C	0.08	F	0.521	10000	G	2011
636	Featherstone Rd	0.54	1400	R									NA	NA		03/04/2004	
636	Bay St	0.44	NA										NA	NA			
637	Easy St	0.46	810	R									NA	NA		04/01/2004	
638	Neabsco Mills Rd	0.71	NA										NA	NA			
638	Neabsco Mills Rd	1.26	17000	G	99%	0%	0%	0%	0%	0%	C	0.085	F	0.67	19000	G	2011
638	Blackburn Rd	1.28	3500	G	98%	0%	1%	0%	0%	0%	C	0.095	F	0.646	3800	G	2011
638	Blackburn Rd	0.90	6100	G	99%	0%	0%	0%	0%	0%	F	0.089	F	0.674	6500	G	2011
638	Blackburn Rd	0.25	7000	G	99%	0%	0%	0%	0%	0%	F	0.089	F	0.623	7400	G	2011
638	Blackburn Rd	0.20	7900	G	99%	0%	0%	0%	0%	0%	F	0.088	F	0.599	8500	G	2011
638	Colchester Rd	0.30	6200	G	99%	0%	0%	0%	0%	0%	F	0.095	F	0.728	6600	G	2011
638	Colchester Rd	0.16	6200	G	99%	0%	0%	0%	0%	0%	C	0.094	F	0.737	6600	G	2011
638	Colchester Rd	0.12	5800	G	99%	0%	0%	0%	0%	0%	F	0.097	F	0.750	6200	G	2011
638	Colchester Rd	0.14	360	R									NA	NA		03/09/2004	
638	Colchester Rd	0.04	80	R									NA	NA		03/09/2004	

Virginia Department of Transportation
Traffic Engineering Division
2011
Annual Average Daily Traffic Volume Estimates By Section of Route
Prince William Maintenance Area

Route	Length	AADT	QA	4Tire	Bus	-----Truck-----				QC	K Factor	QK	Dir Factor	AAWDT	QW	Year
						2Axle	3+Axle	1Trail	2Trail							
Prince William County																
(639) Horner Rd	0.43	2900	G	99%	0%	From: Cul-de-Sac				C	0.092	F	0.584	3100	G	2011
(639) Horner Rd	0.22	12000	G	99%	0%	From: 76-1257 Botts Ave				F	0.097	F	0.653	13000	G	2011
(639) Horner Rd	0.49	12000	G	99%	0%	From: 76-1249 Grandview Ave				F	0.098	F	0.666	13000	G	2011
(639) Horner Rd	0.28	12000	G	98%	0%	From: 76-740 Armstead St				F	0.099	F	0.686	13000	G	2011
(639) Horner Rd	0.21	12000	G	98%	0%	From: 76-906 Occoquan Rd				C	0.116	F	0.948	13000	G	2011
(640) Minnieville Rd	2.12	15000	R			From: SR 234 Dumfries Rd					NA		NA		05/02/2001	
(640) Minnieville Rd	1.27	28000	G	98%	0%	From: 76-643 Spriggs Rd				C	0.086	F	0.581	30000	G	2011
(640) Minnieville Rd	1.10	51000	G	98%	0%	From: 76-610 Cardinal Dr				F	0.09	F	0.737	54000	G	2011
(640) Minnieville Rd	1.52	44000	G	98%	0%	From: 76-784 Dale Blvd				F	0.077	F	0.614	46000	G	2011
(640) Minnieville Rd	0.26	31000	G	99%	0%	From: 76-892 Elm Farm Rd				F	0.083	F	0.66	33000	G	2011
(640) Minnieville Rd	2.36	22000	G	99%	0%	From: 76-2000 Smoketown Rd				C	0.09	F	0.693	24000	G	2011
(641) Old Bridge Rd	1.27	36000	G	99%	0%	From: 76-3000 Pr Wm Pkwy				F	0.088	F	0.568	38000	G	2011
(641) Old Bridge Rd	0.31	37000	G	99%	0%	From: 76-2217 Cricket Lane				F	0.084	F	0.628	39000	G	2011
(641) Old Bridge Rd	0.19	37000	G	99%	0%	From: 76-2220 Hedges Run Dr				F	0.085	F	0.653	39000	G	2011
(641) Old Bridge Rd	1.50	42000	G	99%	0%	From: 76-2234 Cavalier Dr				C	0.088	F	0.718	45000	G	2011
(641) Old Bridge Rd	0.37	44000	G	99%	0%	From: 76-2125 Colby Rd				F	0.088	F	0.729	47000	G	2011
(641) Old Bridge Rd	0.33	53000	G	99%	0%	From: 76-640 Minnieville Rd				F	0.081	F	0.721	56000	G	2011
(641) Old Bridge Rd	0.73	48000	G	99%	0%	From: 76-2100 Tanyard Hill Rd				F	0.082	F	0.708	51000	G	2011
(641) Old Bridge Rd	0.33	43000	G	99%	0%	From: 76-906 Occoquan Rd <Old SR 253>				C	0.085	F	0.922	46000	G	2011
(642) Hoadly Rd	1.35	13000	F	93%	1%	From: SR 234 Dumfries Rd				C	0.097	F		13000	F	2011
(642) Hoadly Rd	1.24	14000	G	98%	0%	From: 76-631 Kahns Rd				F	0.094	F	0.612	14000	G	2011
(642) Hoadly Rd	2.13	23000	G	98%	0%	From: 76-643; 76-784 76-643 Dale Blvd				C	0.095	F	0.715	23000	G	2011
(643) Purcell Rd	3.26	4700	G	99%	0%	From: 76-3000 Pr Wm Pkwy; 76-663 SR 234 W, Dumfries Rd				C	0.096	F	0.539	4800	G	2011
						To: 76-642 E, Hoadly Rd										

Virginia Department of Transportation
Traffic Engineering Division
2011
Annual Average Daily Traffic Volume Estimates By Section of Route
Prince William Maintenance Area

Route	Length	AADT	QA	4Tire	Bus	-----Truck-----				QC	K Factor	QK	Dir Factor	AAWDT	QW	Year
						2Axle	3+Axle	1Trail	2Trail							
Prince William County																
(643) Spriggs Rd	3.08	9700	F	97%	1%	1%	1%	0%	0%	C	0.104	F		9900	F	2011
From: 76-642 W. Hoadly Rd																
To: 76-640 Minnieville Rd																
(643) Spriggs Rd	1.82	13000	F	98%	0%	1%	1%	0%	0%	C	0.098	F		14000	F	2011
From: SR 234 S. Dumfries Rd																
To: 76-772 Marsteller Dr																
(644) Free St	0.16	100	R									NA		NA		10/20/2004
From: 76-718 Nokes St																
To: 76-607 Carriage Ford Rd																
(645) Hazelwood Dr	2.20	340	R									NA		NA		10/19/2004
From: 76-611 S. Fleetwood Rd																
To: 76-611 N. Fleetwood Dr																
(645) Deepwood Lane	1.20	170	R									NA		NA		10/19/2004
From: Dead End																
To: SR 28 Nokesville Rd																
(646) Aden Rd	0.47	2800	G	97%	0%	1%	1%	1%	0%	F	0.108	F	0.523	2900	G	2011
From: 76-772 Marsteller Dr																
(646) Aden Rd	0.47	2400	G	97%	0%	1%	1%	1%	0%	F	0.114	F	0.518	2400	G	2011
From: 76-671 Colvin Lane																
(646) Aden Rd	1.13	4800	G	97%	0%	1%	1%	1%	0%	C	0.094	F	0.501	4900	G	2011
From: 76-653 W. Parkgate Dr																
(646) Aden Rd	3.23	4100	G	97%	0%	1%	1%	1%	0%	F	0.096	F	0.518	4200	G	2011
From: 76-611 Fleetwood Dr																
(646) Aden Rd	2.57	4000	G	97%	0%	1%	1%	1%	0%	F	0.122	F	0.795	4100	G	2011
From: 76-608 Orlando Rd																
(646) Aden Rd	3.74	4600	G	97%	0%	1%	1%	1%	0%	F	0.119	F	0.802	4600	G	2011
From: SR 234 Dumfries Rd																
To: 76-703 Old Carolina Rd																
(647) Carver Rd	1.12	370	R									NA		NA		11/29/2004
From: US 29 Lee Highway																
To: 76-649 Old Church Rd																
(648) Bridwell Rd	0.30	49	R									NA		NA		10/19/2004
From: Dead End; Gap Terminus																
(648) Keyser Rd	0.30	100	R									NA		NA		10/19/2004
From: 76-608 Orlando Rd																
(648) Keyser Rd	1.00	1100	R									NA		NA		10/19/2004
From: 76-619 Bristow Rd																
(648) Keyser Rd	0.13	310	R									NA		NA		10/19/2004
From: 76-1652 Clinton Dr																
To: 76-653 Parkgate Dr																
(649) Old Church Rd	2.60	1100	R									NA		NA		10/20/2004
From: 76-619 Bristow Rd; Gap																
To: 76-692 Lucasville Rd; Gap																
(649) Brentsville Rd	2.53	2700	G	96%	0%	2%	1%	0%	0%	C	0.11	F	0.711	2700	G	2011
From: SR 234 Dumfries Rd																
To: 76-746 Smithfield Rd																
(650) Doves Lane	0.15	230	R									NA		NA		10/04/2004
From: 76-792 Bradley Forest Rd																
(650) Doves Lane	0.40	210	R									NA		NA		10/04/2004
From: Dead End																
To: 76-653 Parkgate Dr																
(651) Flory Rd	1.00	1000	R									NA		NA		10/20/2004
From: 76-709 E. Crockett Rd																
To: 76-709 W. Crockett Rd																
(651) Hooe Rd	0.60	1100	R									NA		NA		10/20/2004
From: 76-619 Bristow Rd																

Virginia Department of Transportation
Traffic Engineering Division
2011
Annual Average Daily Traffic Volume Estimates By Section of Route
Prince William Maintenance Area

Route	Length	AADT	QA	4Tire	Bus	-----Truck-----				QC	K Factor	QK	Dir Factor	AAWDT	QW	Year
						2Axle	3+Axle	1Trail	2Trail							
Prince William County																
(652) Fitzwater Dr	0.25	890	R								NA			NA		11/29/2004
(652) Fitzwater Dr	0.88	730	G	91%	1%	4%	2%	2%	0%	F	0.106	F	0.558	750	G	2011
(652) Fitzwater Dr	1.50	990	G	91%	1%	4%	2%	2%	0%	F	0.098	F	0.570	1000	G	2011
(652) Fitzwater Dr	0.99	1300	G	91%	1%	4%	2%	2%	0%	F	0.099	F	0.584	1400	G	2011
(652) Fitzwater Dr	0.90	5000	G	91%	1%	4%	2%	2%	0%	C	0.103	F	0.575	5100	G	2011
(653) Parkgate Dr	2.00	550	R								NA			NA		10/19/2004
(653) Parkgate Dr	0.25	3100	G	98%	1%	1%	0%	0%	0%	C	0.121	F	0.802	3100	G	2011
(653) Parkgate Dr	0.50	220	R								NA			NA		10/19/2004
(653) Parkgate Dr	0.94	360	R								NA			NA		10/19/2004
(653) Parkgate Dr	0.06	420	R								NA			NA		10/19/2004
(653) Parkgate Dr	1.10	370	R								NA			NA		10/19/2004
(654) Brookfield Rd	0.80	40	R								NA			NA		10/19/2004
(655) Schaeffer Lane	1.03	340	R								NA			NA		10/18/2004
(656) Kettle Run Rd	1.60	1900	R								NA			NA		10/18/2004
(656) Kettle Run Rd	0.80	1500	R								NA			NA		10/18/2004
(657) Reid Lane	1.80	70	R								NA			NA		10/18/2004
(657) Reid Lane	0.76	140	R								NA			NA		10/18/2004
(657) Reid Lane	1.34	290	R								NA			NA		11/29/2004
(657) Pioneer Rd	1.03	90	R								NA			NA		11/29/2004
(658) Owls Nest Rd	2.50	360	R								NA			NA		11/29/2004
(659) Gum Spring Rd	0.26	9700	G	92%	1%	1%	5%	1%	0%	C	0.107	F	0.747	9900	G	2011
(660)	0.20	150	R								NA			NA		10/18/2004

Virginia Department of Transportation
Traffic Engineering Division
2011
Annual Average Daily Traffic Volume Estimates By Section of Route
Prince William Maintenance Area

Route	Length	AADT	QA	4Tire	Bus	-----Truck-----				QC	K Factor	QK	Dir Factor	AAWDT	QW	Year
						2Axle	3+Axle	1Trail	2Trail							
Prince William County																
(660) Piper Lane	0.80	2700	G	86%	1%	3%	8%	3%	0%	F	0.157	F	0.909	2700	G	2011
						From: Cul-de-Sac										
						To: SR 28 W, Nokesville Rd										
(660) Hornbaker Rd	2.12	5000	G	86%	1%	3%	8%	3%	0%	C	0.089	F	0.537	5100	G	2011
						From: SR 28 E, Nokesville Rd										
						To: 76-674 Wellington Rd										
(661) Godwin Dr	0.74	2300	G	94%	1%	1%	4%	0%	0%	F	0.1	F	0.606	2500	G	2011
						From: Clover Hill Rd										
						To: 76-692 Lucasville Rd										
(661) Godwin Dr	0.07	1600	G	94%	1%	1%	4%	0%	0%	F	0.082	F	0.605	1600	G	2011
						From: 0.07 ME 76-692										
(661) Godwin Dr	0.73	1900	G	94%	1%	1%	4%	0%	0%	C	0.088	F	0.59	1900	G	2011
						From: SR 234 Dumfries Rd										
(662) Moore Dr	1.70	3000	R									NA		NA		03/13/2001
						From: Dead End										
(662) Moore Dr	0.05	2600	R									NA		NA		03/13/2001
						From: 76-666 S, Pineview Rd										
(662) Moore Dr	0.20	2000	R									NA		NA		03/13/2001
						From: 76-666 N, Pineview Rd										
(662) Moore Dr	0.19	1800	R									NA		NA		1998
						From: 76-1611 Jaspers Branch Ct										
(662) Moore Dr	0.55	2000	R									NA		NA		1998
						From: 76-3000 Pr Wm Pkwy										
						To: 76-689 Signal Hill Rd										
(663) Davis Ford Rd	0.16	8400	G	99%	0%	1%	0%	0%	0%	F	0.110	F	0.806	9000	G	2011
						From: 76-612 Yates Ford Rd										
(663) Davis Ford Rd	1.53	8700	G	99%	0%	1%	0%	0%	0%	F	0.117	F	0.827	9200	G	2011
						From: 76-2250 Mockingbird Lane										
(663) Davis Ford Rd	2.28	8300	G	99%	0%	1%	0%	0%	0%	C	0.117	F	0.786	8800	G	2011
						From: 76-770 Occoquan Forest Dr										
(663) Davis Ford Rd	0.77	11000	G	99%	0%	1%	0%	0%	0%	F	0.100	F	0.670	12000	G	2011
						From: 76-896 Bacon Race Rd										
						To: 76-3000 Pr Wm Pkwy										
(664) Bent Tree Lane	0.50	290	R									NA		NA		08/31/2004
						From: 76-612 Yates Ford Rd										
						To: 76-689 Signal Hill Rd										
(665) Ellis Rd	0.45	560	R									NA		NA		08/31/2004
						From: 76-3000 Pr Wm Pkwy										
						To: 76-689 Signal Hill Rd										
(666) Pineview Rd	0.26	180	R									NA		NA		09/13/2004
						From: Cul-de-Sac										
(666) Pineview Rd	0.18	280	R									NA		NA		09/03/2004
						From: 76-2500 MacNichol Lane										
(666) Pineview Rd	0.26	320	R									NA		NA		09/03/2004
						From: 0.18 MN 76-2500										
(666) Pineview Rd	0.03	680	R									NA		NA		09/13/2004
						From: 0.44 MN 76-2500										
(666) Pineview Rd	0.24	1200	R									NA		NA		09/13/2004
						From: 0.47 MN 76-2500										
						To: 76-662 Moore Dr										
(667) Buckhall Rd	0.46	150	R									NA		NA		10/20/2004
						From: Cul-de-Sac										
						To: 76-890 Chandler Farm Way										

Virginia Department of Transportation
Traffic Engineering Division
2011
Annual Average Daily Traffic Volume Estimates By Section of Route
Prince William Maintenance Area

Route	Length	AADT	QA	4Tire	Bus	-----Truck-----				QC	K Factor	QK	Dir Factor	AAWDT	QW	Year
						2Axle	3+Axle	1Trail	2Trail							
Prince William County																
(667) Buckhall Rd	0.03	1700	R								NA			NA		03/13/2001
(668) Rixlew Lane	1.00	14000	G	99%	0%	0%	0%	0%	0%	C	0.09	F	0.520	15000	G	2011
(669) Airlea Dr	0.42	150	R								NA			NA		10/20/2004
(670) Plantation Lane	0.03	5600	R								NA			NA		10/27/2004
(671) Colvin Lane	2.00	1700	R								NA			NA		10/20/2004
(672) Manley Rd	1.38	320	R								NA			NA		11/29/2004
(673) Annapolis Way	0.10	390	R								NA			NA		1998
(674) Wellington Rd	2.02	14000	G	96%	1%	2%	1%	0%	0%	F	0.094	F	0.577	15000	G	2011
(674) Wellington Rd	2.24	15000	G	96%	1%	2%	1%	0%	0%	F	0.089	F	0.521	16000	G	2011
(674) Wellington Rd	1.67	13000	G	96%	1%	2%	1%	0%	0%	C	0.092	F	0.555	13000	G	2011
(674) Wellington Rd	0.15	19000	G	96%	1%	2%	1%	0%	0%	F	0.089	F	0.512	19000	G	2011
(675) Glenkirk Rd	1.12	830	R								NA			NA		11/29/2004
(675) Glenkirk Rd	0.42	800	R								NA			NA		11/29/2004
(675) Glenkirk Rd	0.96	790	R								NA			NA		11/29/2004
(675) Glenkirk Rd	0.50	5600	R								NA			NA		11/29/2004
(676) Catharpin Rd	5.06	3700	G								NA			3700	G	2011
(677) Aldie Rd	2.60	370	R								NA			NA		12/06/2004
(678)	0.10	40	R								NA			NA		10/29/2004
(680) Jackson Hollow Rd	0.95	290	R								NA			NA		12/14/2004
(681) Antioch Rd	1.90	1300	R								NA			NA		12/16/2004

Virginia Department of Transportation
Traffic Engineering Division
2011
Annual Average Daily Traffic Volume Estimates By Section of Route
Prince William Maintenance Area

Route	Length	AADT	QA	4Tire	Bus	-----Truck-----				QC	K Factor	QK	Dir Factor	AAWDT	QW	Year
						2Axle	3+Axle	1Trail	2Trail							
Prince William County																
(681) Antioch Rd	1.38	1700	R									NA		NA		12/16/2004
(682) Thoroughfare Rd	1.08	280	G									NA		280	G	2011
(682) Thoroughfare Rd	2.10	330	R									NA		NA		11/29/2004
(682) Thoroughfare Rd	0.75	220	R									NA		NA		02/20/2001
(682) Thoroughfare Rd	0.10	230	R									NA		NA		02/20/2001
(682) Thoroughfare Rd	0.15	230	R									NA		NA		11/29/2004
(683) Cerro Gordo Rd	1.20	790	R									NA		NA		11/28/2004
(684) Buckland Mill Rd	1.97	200	R									NA		NA		11/29/2004
(684) Buckland Mill Rd	0.10	90	R									NA		NA		11/29/2004
(685) Lightner Rd	0.60	130	R									NA		NA		12/06/2004
(685) Lightner Rd	0.05	900	R									NA		NA		12/16/2004
(685) Lightner Rd	1.70	580	R									NA		NA		12/16/2004
(686) Ingram Dr	1.88	160	R									NA		NA		12/09/2004
(687) Dawson Beach Rd	0.15	890	R									NA		NA		08/16/2004
(687) Dawson Beach Rd	0.25	1200	R									NA		NA		08/16/2004
(687) Dawson Beach Rd	0.11	4400	G	96%	1%	1%	1%	1%	0%	F	0.08	F	0.524	4500	G	2011
(687) Dawson Beach Rd	0.19	6800	G	96%	1%	1%	1%	1%	0%	C	0.077	F	0.516	6900	G	2011
(688) Lake Jackson Dr	1.91	3600	G	98%	1%	1%	0%	0%	0%	C	0.090	F	0.546	3700	G	2011
(688) Lake Jackson Dr	0.29	1800	G	98%	1%	1%	0%	0%	0%	F	0.109	F	0.711	1800	G	2011
(689) Signal Hill Rd	0.50	7100	G	98%	0%	1%	0%	0%	0%	C	0.093	F	0.512	7600	G	2011
(689) Signal Hill Rd	1.62	2300	R									NA		NA		08/31/2004
(689) Signal Hill Rd	0.15	850	R									NA		NA		08/31/2004

Virginia Department of Transportation
Traffic Engineering Division
2011
Annual Average Daily Traffic Volume Estimates By Section of Route
Prince William Maintenance Area

Route	Length	AADT	QA	4Tire	Bus	-----Truck-----				QC	K Factor	QK	Dir Factor	AAWDT	QW	Year
						2Axle	3+Axle	1Trail	2Trail							
Prince William County																
(689) Signal Hill Rd	0.71	400	R			From: 0.15 ME 76-1626					NA			NA		08/06/2004
(689) Signal Hill Rd	0.30	450	R			From: 76-664 Bent Tree Lane					NA			NA		08/31/2004
						To: 76-614 Evans Ford Rd										
(690) Hershey Dr	0.20	70	R			From: Dead End					NA			NA		10/20/2004
						To: 76-646 Aden Rd										
(691) Wooded Acres Ct	0.17	120	R			From: Cul-de-Sac					NA			NA		08/18/2004
						To: 76-626 Harvey Rd										
(692) Lucasville Rd	0.05	4200	G	97%	1%	1%	1%	0%	0%	F	0.116	F	0.747	4300	G	2011
(692) Lucasville Rd	1.56	2400	G	97%	1%	1%	1%	0%	0%	F	0.117	F	0.773	2400	G	2011
						From: 76-649 Brentsville Rd										
(692) Lucasville Rd	0.78	3000	G	97%	1%	1%	1%	0%	0%	C	0.109	F	0.717	3100	G	2011
						From: 76-728 Hensley Rd										
(692) Lucasville Rd	0.76	3200	G	97%	1%	1%	1%	0%	0%	F	0.105	F	0.664	3400	G	2011
						From: 76-661 Godwin Dr										
						To: SCL Manassas										
(693) Birmingham Rd	1.50	1400	R			From: 76-689 Signal Hill Rd					NA			NA		10/21/2004
						To: Dead End										
(694) Coles Dr	0.58	1300	R			From: SR 234 W, Dumfries Rd					NA			NA		09/05/2004
						To: SR 234 E, Dumfries Rd; 76-688										
(695) Sinclair Mill Rd	0.72	860	R			From: Dead End					NA			NA		09/05/2004
(695) Sinclair Mill Rd	0.67	780	R			From: 76-2337 Timberlane Dr					NA			NA		09/20/2004
						To: SR 234 Dumfries Rd										
(696) Cardinal Heights Rd	0.17	150	R			From: 76-619 Fuller Heights Rd					NA			NA		02/18/2004
						To: Dead End										
(697) Weaver Rd	0.10	100	R			From: 76-619 Fuller Heights Rd					NA			NA		02/18/2004
						To: Dead End										
(698) Piney Branch Lane	0.55	700	R			From: Dead End					NA			NA		12/06/2004
(698) Piney Branch Lane	0.65	710	R			From: 76-674 W, Wellington Rd					NA			NA		12/06/2004
						To: Cul-de-Sac										
(699) Thomas Dr	0.26	200	R			From: NCL Manassas					NA			NA		11/08/2004
						To: 76-719 Rolling Rd										
(700) Woodbridge St	0.23	430	R			From: 76-1237 Davis St					NA			NA		03/16/2004
(700) Woodbridge St	0.07	850	R			From: 76-639 Horner Rd					NA			NA		03/16/2004
(700) Woodbridge ST	0.07	470	R			From: 76-743, F St					NA			NA		03/16/2004
						To: 76-741, G St										
(701) Logmill Rd	0.11	830	R			From: 76-801 Youngs Dr					NA			NA		12/09/2004
						To: 76-1729 Smithey Dr										

Virginia Department of Transportation
Traffic Engineering Division
2011
Annual Average Daily Traffic Volume Estimates By Section of Route
Prince William Maintenance Area

Route	Length	AADT	QA	4Tire	Bus	-----Truck-----				QC	K Factor	QK	Dir Factor	AAWDT	QW	Year
						2Axle	3+Axle	1Trail	2Trail							
Prince William County																
(701) Logmill Rd	0.06	1400	R								NA			NA		12/09/2004
(701) Logmill Rd	1.55	2700	R								NA			NA		02/12/2006
(701) Logmill Rd	0.15	1200	R								NA			NA		12/09/2004
(701) Logmill Rd	0.75	1400	R								NA			NA		12/09/2004
(701) Logmill Rd	0.15	700	R								NA			NA		12/09/2004
(701) Logmill Rd	0.25	400	R								NA			NA		12/09/2004
(701) Logmill Rd	2.05	240	R								NA			NA		12/09/2004
(701) Logmill Rd	1.68	340	R								NA			NA		12/08/2004
(702) Grant Ave	0.10	30	R								NA			NA		09/08/2004
(702) Grant Ave	0.07	160	R								NA			NA		09/18/2004
(702) Grant Ave	0.32	740	R								NA			NA		09/14/2004
(703) Old Carolina Rd	0.80	2300	G								NA		2300	G		2011
(703) Old Carolina Rd	0.50	1500	R								NA			NA		11/29/2004
(703) Old Carolina Rd	0.43	2100	R								NA			NA		11/29/2004
(704) Artemus Rd	1.39	340	R								NA			NA		11/30/2004
(704) Artemus Rd	0.21	480	R								NA			NA		11/30/2004
(705) Pageland Lane	1.21	910	R								NA			NA		11/30/2004
(705) Pageland Lane	0.60	920	R								NA			NA		11/30/2004
(705) Pageland Lane	3.55	3500	G								NA		3500	G		2011
(705) Sanders Lane	2.55	2300	R								NA			NA		12/16/2004
(706) Asdee Lane	1.43	1500	R								NA			NA		07/20/2004
(707) Gallerher Rd	0.25	22000	R								NA			NA		01/04/2005

Virginia Department of Transportation
Traffic Engineering Division
2011
Annual Average Daily Traffic Volume Estimates By Section of Route
Prince William Maintenance Area

Route	Length	AADT	QA	4Tire	Bus	-----Truck-----				QC	K Factor	QK	Dir Factor	AAWDT	QW	Year
						2Axle	3+Axle	1Trail	2Trail							
Prince William County																
(708) Lonesome Rd	1.90	300	R											NA		11/29/2004
(709) Crockett Rd	1.20	1600	R											NA		10/20/2004
(709) Crockett Rd	0.40	1200	R											NA		10/20/2004
(709) Crockett Rd	0.30	1200	R											NA		10/20/2004
(710) Lauran Pl	0.16	130	R											NA		11/09/2004
(711) McGrath Rd	0.98	2600	R											NA		09/15/2004
(712) Marumsco Dr	0.23	550	R											NA		03/17/2004
(713) Chevalle Dr	0.60	110	R											NA		10/04/2004
(714) Izaak Walton Dr	0.60	270	R											NA		10/04/2004
(715) Waterview Dr	0.05	90	R											NA		10/04/2004
(716) Beverly Rd	0.80	80	R											NA		11/29/2004
(717) Yorkshire Lane	0.10	6600	G	99%	0%	1%	0%	0%	0%	F	0.1	F	0.659	7100	G	2011
(717) Yorkshire Lane	0.37	6700	G	99%	0%	1%	0%	0%	0%	C	0.100	F	0.655	7200	G	2011
(717) Yorkshire Lane	0.38	5600	G	99%	0%	1%	0%	0%	0%	F	0.093	F	0.661	6000	G	2011
(717) Yorkshire Lane	0.67	2300	G	99%	0%	1%	0%	0%	0%	F	0.106	F	0.886	2400	G	2011
(718) Nokes St	0.07	950	R											NA		10/28/2004
(718) Nokes St	0.06	60	R											NA		10/20/2004
(719) Rolling Rd	0.50	3300	R											NA		11/08/2004
(720) Old Dominion Dr	0.48	1100	R											NA		09/04/2004
(721) Anderson Rd	0.27	820	R											NA		09/24/2004

Virginia Department of Transportation
Traffic Engineering Division
2011
Annual Average Daily Traffic Volume Estimates By Section of Route
Prince William Maintenance Area

Route	Length	AADT	QA	4Tire	Bus	-----Truck-----				QC	K Factor	QK	Dir Factor	AAWDT	QW	Year
						2Axle	3+Axle	1Trail	2Trail							
Prince William County																
(722) Meyers Rd	0.25	150	R								NA			NA		09/19/2004
(723) Woodland Dr	0.68	760	R								NA			NA		02/19/2004
(724) Hamowell St	0.16	140	R								NA			NA		1998
(725) Williams Rd	0.36	320	R								NA			NA		02/19/2004
(726) Mercury Dr	0.14	200	R								NA			NA		09/15/2004
(727) Olympic Dr	0.31	290	R								NA			NA		09/15/2004
(728) Hensley Rd	0.45	130	R								NA			NA		10/04/2004
(730) Inn St	0.68	870	R								NA			NA		02/19/2004
(730) Inn St	0.05	290	R								NA			NA		02/19/2004
(731) Mt Atlas Lane	0.50	760	R								NA			NA		12/04/2004
(731) Mt Atlas Lane	0.15	90	R								NA			NA		12/14/2004
(732) Barrett Dr	0.60	920	R								NA			NA		11/08/2004
(733) Woodside Dr	0.37	410	R								NA			NA		03/09/2004
(734) Overlook Dr	0.16	160	R								NA			NA		03/09/2004
(734) Overlook Dr	0.07	NA									NA			NA		
(735) Walnut St	0.65	680	R								NA			NA		03/09/2004
(736) Pratt St	0.24	160	R								NA			NA		03/09/2004
(737) Sycamore St	0.11	380	R								NA			NA		03/09/2004
(738) Old Stage Rd	0.07	3000	R								NA			NA		02/19/2004
(738) Old Stage Rd	0.26	3100	R								NA			NA		02/19/2004

Virginia Department of Transportation
Traffic Engineering Division
2011
Annual Average Daily Traffic Volume Estimates By Section of Route
Prince William Maintenance Area

Route	Length	AADT	QA	4Tire	Bus	-----Truck-----				QC	K Factor	QK	Dir Factor	AAWDT	QW	Year
						2Axle	3+Axle	1Trail	2Trail							
Prince William County																
(739) Woodbine Rd	0.12	410	R									NA		NA		1998
(740) Armstead St	0.07	210	R									NA		NA		03/16/2004
(740) Armstead St	0.18	1100	R									NA		NA		03/16/2004
(740) Armstead St	0.07	2600	R									NA		NA		03/16/2004
(740) Armstead St	0.07	2700	R									NA		NA		03/16/2004
(740) Armstead St	0.08	2300	R									NA		NA		03/16/2004
(740) Armstead St	0.13	2100	R									NA		NA		03/15/2004
(740) Armstead St	0.06	2900	R									NA		NA		03/16/2004
(740) Armstead St	0.14	860	R									NA		NA		03/16/2004
(740) Armstead St	0.06	440	R									NA		NA		03/16/2004
(740) Armstead St	0.18	160	R									NA		NA		03/16/2004
(741) G St	0.04	520	R									NA		NA		08/17/2004
(741) G St	0.13	570	R									NA		NA		08/17/2004
(741) G St	0.17	810	R									NA		NA		08/17/2004
(741) G St	0.05	810	R									NA		NA		08/17/2004
(741) G St	0.06	1000	R									NA		NA		08/17/2004
(742) Green Dr	0.07	260	R									NA		NA		03/16/2004
(743) F St	0.04	40	R									NA		NA		03/16/2004
(743) F St	0.12	350	R									NA		NA		03/16/2004
(743) F St	0.17	640	R									NA		NA		03/16/2004
(743) F St	0.06	760	R									NA		NA		03/16/2004
(743) F St	0.07	2100	R									NA		NA		03/16/2004
(744) Van Doren Rd	0.42	1100	R									NA		NA		06/07/2004

Virginia Department of Transportation
Traffic Engineering Division
2011
Annual Average Daily Traffic Volume Estimates By Section of Route
Prince William Maintenance Area

Route	Length	AADT	QA	4Tire	Bus	-----Truck-----				QC	K Factor	QK	Dir Factor	AAWDT	QW	Year
						2Axle	3+Axle	1Trail	2Trail							
Prince William County																
(744) Van Doren Rd	0.99	1800	R									NA		NA		06/07/2004
(745) Coopers Lane	0.13	70	R									NA		NA		10/04/2004
(746) Smithfield Rd	0.30	150	R									NA		NA		10/04/2004
(746) Smithfield Rd	0.04	380	R									NA		NA		01/04/2004
(746) Smithfield Rd	0.75	1100	R									NA		NA		10/04/2004
(746) Smithfield Rd	0.47	570	R									NA		NA		10/04/2004
(747) Sinclair Lane	0.43	400	R									NA		NA		10/04/2004
(748) Devils Reach Rd	0.56	2200	R									NA		NA		03/16/2004
(748) Devils Reach Rd	0.10	2400	R									NA		NA		03/16/2004
(748) Devils Reach Rd	0.44	3100	G	99%	0%	1%	0%	0%	0%	C	0.104	F	0.934	3300	G	2011
(748) Devils Reach Rd	0.19	2800	R									NA		NA		03/16/2004
(749) Swan Point Rd	0.05	310	R									NA		NA		03/16/2004
(749) Swan Point Rd	0.17	150	R									NA		NA		03/16/2004
(750) Woodside Dr	0.28	2300	R									NA		NA		03/09/2004
(751) Token Forest Dr	0.06	NA										NA		NA		
(751) Token Forest Dr	0.19	100	R									NA		NA		12/10/2008
(751) Token Forest Dr	0.85	890	R									NA		NA		12/10/2008
(751) Websters Way	0.66	400	R									NA		NA		12/10/2008
(752) Token Forest Ct	0.19	40	R									NA		NA		12/10/2008
(753) Ridgefield Village Dr	0.13	NA										NA		NA		
(754)	0.07	NA										NA		NA		

Virginia Department of Transportation
 Traffic Engineering Division
 2011
 Annual Average Daily Traffic Volume Estimates By Section of Route
 Prince William Maintenance Area

Route	Length	AADT	QA	4Tire	Bus	-----Truck-----				QC	K Factor	QK	Dir Factor	AAWDT	QW	Year
						2Axle	3+Axle	1Trail	2Trail							
Prince William County																
(755) Ashleys Park Lane	0.17	930	R									NA		NA		12/17/2008
(756) Barrley Court	0.09	NA										NA		NA		
(757) Hawkins Dr	0.29	340	R									NA		NA		1998
(758) Cornwell Dr	0.63	440	R									NA		NA		10/06/2004
(759) Forest Lane	0.37	540	R									NA		NA		03/09/2004
(760) Rugby Rd	0.41	3900	R									NA		NA		11/02/2004
(760) Rugby Rd	0.99	730	G	99%	0%	1%	0%	0%	0%	C	0.109	F	0.876	780	G	2011
(760) Rugby Rd	0.48	1400	G	99%	0%	1%	0%	0%	0%	F	0.104	F	0.673	1400	G	2011
(760) Rugby Rd	0.17	620	G	99%	0%	1%	0%	0%	0%	F	0.123	F	0.642	660	G	2011
(761) Windsor Rd	0.32	300	R									NA		NA		02/18/2004
(762) Oakmont Ave	0.02	90	R									NA		NA		08/18/2004
(763) Gemstone Dr	0.17	1000	R									NA		NA		03/09/2004
(764) Rosedale Ct	0.08	1300	R									NA		NA		03/09/2004
(764) Rosedale Ct	0.12	360	R									NA		NA		03/09/2004
(765) Pinewood Ct	0.11	140	R									NA		NA		03/06/2004
(766) Stillbrooke Rd	0.07	48	R									NA		NA		09/20/2004
(766) Stillbrooke Rd	0.17	230	R									NA		NA		09/20/2004
(766) Stillbrooke Rd	0.12	400	R									NA		NA		09/20/2004
(766) Stillbrooke Rd	0.25	490	R									NA		NA		02/20/2004
(766) Stillbrooke Rd	0.59	640	R									NA		NA		09/20/2004
(766) Stillbrooke Rd	0.13	810	R									NA		NA		09/20/2004

Virginia Department of Transportation
Traffic Engineering Division
2011
Annual Average Daily Traffic Volume Estimates By Section of Route
Prince William Maintenance Area

Route	Length	AADT	QA	4Tire	Bus	-----Truck-----				QC	K Factor	QK	Dir Factor	AAWDT	QW	Year
						2Axle	3+Axle	1Trail	2Trail							
Prince William County																
(767) Independence Dr	0.17	160	R								NA		NA			09/20/2004
(768) Bull Run Rd	0.12	1600	G	98%	1%	1%	0%	0%	0%	C	0.091	F	0.736	1700	G	2011
(768) Bull Run Rd	0.16	2400	R								NA		NA			10/26/2004
(768) Bull Run Rd	0.07	2400	R								NA		NA			10/26/2004
(768) Bull Run Rd	0.14	670	R								NA		NA			10/26/2004
(768) Bull Run Rd	0.04	40	R								NA		NA			10/26/2004
(769) Lake Dr	0.23	150	R								NA		NA			10/26/2004
(769) Lake Dr	0.20	280	R								NA		NA			10/26/2004
(769) Lake Dr	0.20	360	R								NA		NA			10/26/2004
(769) Lake Dr	0.52	460	R								NA		NA			10/26/2004
(770) River Forest Dr	1.65	470	R								NA		NA			1998
(770) Occoquan Forest Dr	0.37	770	R								NA		NA			1998
(770) Occoquan Forest Dr	0.28	500	R								NA		NA			05/02/2001
(771) Dyers Rd	0.30	590	R								NA		NA			05/04/2004
(772) Marsteller Dr	0.05	2700	R								NA		NA			10/20/2004
(772) Marsteller Rd	0.50	2100	R								NA		NA			1998
(772) Marsteller Rd	0.47	2900	R								NA		NA			10/20/2004
(773) Minute Lane	0.15	50	R								NA		NA			10/18/2004
(774) Boundary Ave	0.11	240	R								NA		NA			1998
(774) Boundary Ave	0.09	290	R								NA		NA			04/16/2001
(774) Boundary Ave	0.04	30	R								NA		NA			1998
(775) Skylark Dr	0.18	110	R								NA		NA			10/20/2004

Virginia Department of Transportation
Traffic Engineering Division
2011
Annual Average Daily Traffic Volume Estimates By Section of Route
Prince William Maintenance Area

Route	Length	AADT	QA	4Tire	Bus	-----Truck-----				QC	K Factor	QK	Dir Factor	AAWDT	QW	Year
						2Axle	3+Axle	1Trail	2Trail							
Prince William County																
(777)	0.13	490	R									NA		NA		1998
From: 76-3000 Pr Wm Pkwy																
To: 76-756 Barley Court																
(779) Chapel Springs Rd	0.16	1200	R									NA		NA		10/18/2004
From: SR 28; SR 215																
(779) Chapel Springs Rd	0.27	2200	R									NA		NA		10/18/2004
From: 76-619 Bristow Rd																
To: SR 28; 76-780																
(781) Cushing Rd	0.58	NA										NA		NA		
From: Dead End																
To: 76-621 Balls Ford Rd																
(782) Residency Rd	0.62	2900	R									NA		NA		10/18/2004
From: Dead End																
To: SR 28 Nokesville Rd																
(783) Cockpit Point Rd	1.85	490	R									NA		NA		02/20/2004
From: 76-633 Possum Point Rd																
To: Dead End																
(784) Dale Blvd	1.07	13000	G	99%	0%	0%	0%	0%	0%	C	0.086	F	0.531	14000	G	2011
From: 76-642 Hoadley Rd																
(784) Dale Blvd	1.23	23000	G	98%	1%	0%	0%	0%	0%	F	0.086	F	0.613	25000	G	2011
From: 76-2451 Prinedale Dr																
(784) Dale Blvd	0.32	25000	G	98%	1%	0%	0%	0%	0%	F	0.085	F	0.562	27000	G	2011
From: 76-2053 Lindendale Rd																
(784) Dale Blvd	0.31	25000	G	98%	1%	0%	0%	0%	0%	F	0.084	F	0.585	27000	G	2011
From: 76-2025 Delaney Rd																
(784) Dale Blvd	1.23	27000	G	98%	1%	0%	0%	0%	0%	C	0.080	F	0.517	29000	G	2011
From: 76-2024 Kirkdale Dr																
(784) Dale Blvd	0.43	29000	G	98%	1%	0%	0%	0%	0%	F	0.077	F	0.540	31000	G	2011
From: 76-640 Minnieville Rd																
(784) Dale Blvd	0.49	27000	G	98%	1%	0%	0%	0%	0%	F	0.077	F	0.529	29000	G	2011
From: 76-1826 W, Forestdale Ave																
(784) Dale Blvd	1.07	29000	G	99%	1%	0%	0%	0%	0%	C	0.076	F	0.570	31000	G	2011
From: 76-1826 E, Forestdale Ave																
(784) Dale Blvd	1.24	44000	G	99%	1%	0%	0%	0%	0%	F	0.081	F	0.674	47000	G	2011
From: 76-1811 Birchdale Ave																
(784) Dale Blvd	0.21	38000	G	97%	0%	1%	1%	1%	0%	F	0.076	F	0.574	40000	G	2011
From: I-95																
(784) Dale Blvd	0.37	28000	G	97%	0%	1%	1%	1%	0%	C	0.08	F	0.674	30000	G	2011
From: 76-638 Neabsco Mills Rd																
To: US 1 Jefferson Davis Hwy; 76-1392 Rippon Blvd																
East (784) Ramp	0.30	NA										NA		NA		
From: 76-784 TO RT 95																
To: I-95-S156X FROM RT 784-DALE BLVD																
East (784) Ramp	0.25	NA										NA		NA		
From: 76-784 TO RT 95																
To: I-95-N156X FROM RT 784-DALE BLVD																
West (784) Ramp	0.23	NA										NA		NA		
From: 76-784 TO AND FROM RT																
To: I-95-S156X FROM RT 784-DALE BLVD																
West (784) Ramp	0.32	NA										NA		NA		
From: 76-784 TO RT 95 FR RT 95																
To: I-95-N156X FROM RT 784-DALE BLVD																

Virginia Department of Transportation
Traffic Engineering Division
2011
Annual Average Daily Traffic Volume Estimates By Section of Route
Prince William Maintenance Area

Route	Length	AADT	QA	4Tire	Bus	-----Truck-----				QC	K Factor	QK	Dir Factor	AAWDT	QW	Year
						2Axle	3+Axle	1Trail	2Trail							
Prince William County																
(785) Lakewood Dr	0.17	190	R								NA			NA		03/16/2004
(786)	0.26	290	R								NA			NA		03/07/2001
(787) Farmview Rd	0.34	45	R								NA			NA		10/18/2004
(788) Interstate Dr	0.89	950	R								NA			NA		02/19/2004
(788) Interstate Dr	0.20	300	R								NA			NA		02/19/2004
(789) Silas Dr	0.41	190	R								NA			NA		11/29/2004
(790) Carborough St	0.03	70	R								NA			NA		02/18/2004
(791) Trails End Rd	0.11	280	N								NA			NA		08/18/2004
(791) Trails End Ct	0.46	280	R								NA			NA		08/18/2004
(792) Bradley Forest Rd	1.13	880	R								NA			NA		10/04/2004
(793) Shawnee Lane	0.05	48	R								NA			NA		10/04/2004
(794) Sowder Pl	0.31	130	R								NA			NA		10/04/2004
(795) Venus Ct	0.21	130	R								NA			NA		11/29/2004
(796) Industrial Rd	0.11	310	R								NA			NA		10/18/2004
(796) Industrial Rd	0.48	2300	R								NA			NA		10/18/2004
(798) Par Dr	0.59	350	R								NA			NA		11/29/2004
(799) Forestview Dr	0.26	100	R								NA			NA		10/04/2004
(800) Brenttown Ct	0.17	120	R								NA			NA		10/20/2004
(801) Youngs Dr	0.45	1500	R								NA			NA		12/13/2004

Virginia Department of Transportation
Traffic Engineering Division
2011
Annual Average Daily Traffic Volume Estimates By Section of Route
Prince William Maintenance Area

Route	Length	AADT	QA	4Tire	Bus	-----Truck-----				QC	K Factor	QK	Dir Factor	AAWDT	QW	Year
						2Axle	3+Axle	1Trail	2Trail							
Prince William County																
(801) Youngs Dr	0.15	1300	R				From: 76-1727 Kilgore St				NA		NA		12/13/2004	
(801) Youngs Dr	0.89	340	R				From: 76-701 Logmill Rd				NA		NA		12/13/2004	
							To: Dead End									
(802) Notes Dr	0.54	860	R				From: Cul-de-Sac				NA		NA		12/06/2004	
							To: 76-621 Balls Ford Rd									
(803) Doane Dr	0.16	2900	R				From: Cul-de-Sac				NA		NA		12/06/2004	
							To: 76-621 Balls Ford Rd									
(804) Strawberry Dr	0.17	80	R				From: 76-1706 Angus Dr				NA		NA		12/06/2004	
							To: Cul-de-Sac									
(805) Daniel K Ludwig Dr	2.40	360	R				From: Dead End				NA		NA		02/23/2004	
							To: 76-610 Neabsco Rd									
(806) Token Valley Rd	1.71	440	R				From: 76-642 Hoadly Rd				NA		NA		03/15/2001	
							To: 76-643 Spriggs Rd									
(808) Whitney Rd	0.07	2100	R				From: 76-809 Old Linton Hall Rd				NA		NA		01/04/2005	
							To: 76-619 Linton Hall Rd									
(809) Old Linton Hall Rd	0.64	5700	R				From: 76-619 Linton Hall Rd				NA		NA		01/04/2005	
							To: US 29 Lee Highway									
(810) Carriage Hill Dr	0.40	220	R				From: Dead End				NA		NA		06/07/2004	
							To: 76-643 Spriggs Rd									
(811) Randolph Ridge Lane	0.12	830	R				From: FR-1052 Randolph Ridge Lane				NA		NA		04/09/2001	
							To: 76-621 Balls Ford Rd									
(811) Delinski Way	0.13	NA					From: General McClellan Rd				NA		NA			
							To: 76-821 Bethlehem Rd									
(812) Thong Pan Rd	0.18	610	R				From: 76-821 Bethlehem Rd				NA		NA		01/13/2009	
							To: 76-674 Wellington Rd									
(813) Hayden Rd	0.27	NA					From: 76-674 Wellington Rd				NA		NA			
							To: Dead End									
(814) Richland Dr	0.63	290	R				From: 76-677 Aldie Rd				NA		NA		03/13/2001	
							To: Dead End									
(815) Shamrock Rd	0.13	200	R				From: 76-817 Carrageen Dr				NA		NA		06/07/2004	
							To: 76-816 Celtic Lane									
(815) Shamrock Rd	0.17	400	R				From: 76-816 Celtic Lane				NA		NA		06/07/2004	
							To: 76-643 Spriggs Rd									
(816) Celtic Lane	0.31	240	R				From: Dead End				NA		NA		06/07/2004	
							To: 76-815 Shamrock Rd									
(817) Carrageen Dr	0.12	70	R				From: Dead End				NA		NA		06/07/2004	
							To: 76-815 Shamrock Rd									
(817) Carrageen Dr	0.20	100	R				From: 76-815 Shamrock Rd				NA		NA		06/07/2004	
							To: Dead End									

Virginia Department of Transportation
Traffic Engineering Division
2011
Annual Average Daily Traffic Volume Estimates By Section of Route
Prince William Maintenance Area

Route	Length	AADT	QA	4Tire	Bus	-----Truck-----				QC	K Factor	QK	Dir Factor	AAWDT	QW	Year
						2Axle	3+Axle	1Trail	2Trail							
Prince William County																
(818) Melton Ct	0.16	140	R								NA			NA		11/29/2004
(819) Omland Pl	0.20	120	R								NA			NA		12/16/2004
(820) Olga Ct	0.20	90	R								NA			NA		12/16/2004
(821) Bethlehem Rd	2.23	1100	G								NA			1200	G	2011
(821) Old Compton Rd	0.41	1100	N								NA			1200	N	2011
(823) Donald Curtis Dr	0.86	NA									NA			NA		
(824) Sindlinger Way	0.04	NA									NA			NA		
(825) Bluegrass Ct	0.73	140	R								NA			NA		10/20/2004
(826)	0.01	NA									NA			NA		
(827) Baber Dr	0.20	90	R								NA			NA		1998
(828)	0.21	NA									NA			NA		
(830) Bobcat Ct	0.78	170	R								NA			NA		1998
(831)	0.32	NA									NA			NA		
(832)	0.12	NA									NA			NA		
(833)	0.15	NA									NA			NA		
(834)	0.15	NA									NA			NA		
(840) University Blvd	2.10	6400	G								NA			6400	G	2011
(842) Freedom Center Lane	0.68	3900	R								NA			NA		01/13/2009
(843) Old Nokesville Rd	0.16	130	R								NA			NA		1998

Virginia Department of Transportation
Traffic Engineering Division
2011
Annual Average Daily Traffic Volume Estimates By Section of Route
Prince William Maintenance Area

Route	Length	AADT	QA	4Tire	Bus	-----Truck-----				QC	K Factor	QK	Dir Factor	AAWDT	QW	Year
						2Axle	3+Axle	1Trail	2Trail							
Prince William County																
(844)	0.12	110	R								NA			NA		04/02/2001
			From: 76-631 S, Kahns Rd													
			To: 76-631 N, Kahns Rd													
(849) Caton Hill Rd	0.69	20000	G	99%	0%	0%	0%	0%	0%	C	0.084	F	0.698	21000	G	2011
			From: 76-640 Minnieville Rd													
			To: 76-3000 Pr Wm Pkwy													
(850) Keanon Ridge Ct	0.22	150	R								NA			NA		1998
			From: 76-646 Aden Rd													
			To: Cul-de-Sac													
(861) Clover Hill Rd	0.87	1600	R								NA			NA		01/13/2009
			From: ECL Manassas													
			To: 76-3235 Clove Hill Rd													
(874) Wellington Branch Dr	0.43	NA									NA			NA		
			From: Dead End													
			To: Dead End													
(880) Old Horner Rd	0.21	210	R								NA			NA		1998
			From: 76-1781 Telegraph Rd													
			To: Cul-de-Sac													
(881)	0.09	70	R								NA			NA		1998
			From: Dead End													
			To: 76-849 Caton Hill Rd													
(890)	0.16	120	R								NA			NA		04/02/2001
			From: 76-667 Lake Jackson Dr													
			To: Cul-de-Sac													
(891) Ellis Ct	0.21	70	R								NA			NA		10/21/2004
			From: Cul-de-Sac													
			To: 76-665 Ellis Rd													
(892) Elm Farm Rd	0.13	3000	R								NA			NA		04/02/2001
			From: 76-3000 Pr Wm Pkwy													
(892) Elm Farm Rd	0.86	28000	R								NA			NA		04/02/2001
			From: 76-1928 Pennington Lane													
			To: 76-640 Minnieville Rd													
(893) Lipscomb Place	0.22	36000	R								NA			NA		1994
			From: Dead End													
			To: 76-1928 Pennington Lane													
(894) Hoadly Rd Frontage	0.05	6300	R								NA			NA		1998
			From: 76-642 Hoadly Rd													
			To: 76-609 Apollo Dr													
(895)	0.04	50	R								NA			NA		04/02/2001
			From: Dead End													
			To: 76-609													
(896) Bacon Race Rd	0.47	4000	R								NA			NA		1998
			From: 76-663 Davis Ford Rd													
(896) Bacon Race Rd	1.70	2800	R								NA			NA		1998
			From: 76-1663 Cannon Bluff Rd; Wellesley Dr													
			To: Cul-de-Sac													
(897) Scenic Pointe Pl	0.61	990	R								NA			NA		10/06/2004
			From: Cul-de-Sac													
			To: 76-3000 Pr Wm Pkwy													
(900) Route 900	0.05	30	R								NA			NA		10/04/2004
			From: 76-619 Bristow Rd													
			To: Dead End													
(906) Occoquan Rd	1.21	13000	G	98%	1%	1%	0%	0%	0%	C	0.091	F	0.562	13000	G	2011
			From: US 1 Jefferson Davis Hwy													
			To: 76-641 Old Bridge Rd													

Virginia Department of Transportation
Traffic Engineering Division
2011
Annual Average Daily Traffic Volume Estimates By Section of Route
Prince William Maintenance Area

Route	Length	AADT	QA	4Tire	Bus	-----Truck-----				QC	K Factor	QK	Dir Factor	AAWDT	QW	Year	
						2Axle	3+Axle	1Trail	2Trail								
Prince William County																	
(906) Occoquan Rd	0.34	2100	G	98%	1%	1%	0%	0%	0%	F	0.193	F	0.715	2200	G	2011	
						From: 76-641 Old Bridge Rd											
						To: SCL Occoquan											
Town of Occoquan																	
(906) Occoquan Rd	0.38	2100	N	98%	1%	1%	0%	0%	0%	N	0.193	N	0.715	2200	N	2011	
						From: SCL Occoquan											
						To: 76-1203 Commerce St											
Prince William County																	
(950) Livingston Rd	0.63	2900	R								NA			NA		12/06/2004	
						From: 76-674 Wellington Rd											
						To: Cul-de-Sac											
(951) Wellingford Dr	0.56	3700	R								NA			NA		12/06/2004	
						From: 76-950 Livingston Rd											
						To: 76-621 Balls Ford Rd											
(975) Locust Shade Dr	0.81	780	R								NA			NA		08/16/2004	
						From: US 1 Jefferson Davis Hwy											
						To: Dead End											
(1000) Cliffview Dr	0.02	340	R								NA			NA		05/04/2004	
						From: 76-1023 Ridgecrest Dr											
						To: 76-1451 Waterway Dr											
(1000) Cliffview Dr	0.07	2300	R								NA			NA		05/04/2004	
						From: 76-1001 Barrington Place											
						To: Cul-de-Sac											
(1000) Cliffview Dr	0.11	1500	R								NA			NA		05/04/2004	
						From: Cul-de-Sac											
						To: 76-1000 Cliffview Dr											
(1001) Barrington Pl	0.23	230	R								NA			NA		05/04/2004	
						From: Cul-de-Sac											
						To: 76-1029 Maywood Dr											
(1002) Timber Ridge Dr	0.27	650	R								NA			NA		05/04/2004	
						From: 76-1029 Maywood Dr											
						To: 76-1451 Waterway Dr											
(1002) Timber Ridge Dr	0.12	1100	R								NA			NA		05/04/2004	
						From: 76-1005 Sunset Dr											
						To: Cul-de-Sac											
(1003) Sunrise Ct	0.04	40	R								NA			NA		11/02/2004	
						From: 76-1005 Sunset Dr											
						To: Cul-de-Sac											
(1004) Impalla Dr	0.07	1600	R								NA			NA		11/02/2004	
						From: Bus SR 234; NCL Manassas											
						To: 76-1005 S, Sunset Dr											
(1004) Impalla Dr	0.24	1400	R								NA			NA		11/02/2004	
						From: 76-1005 S, Sunset Dr											
						To: 76-1005 N, Sunset Dr											
(1005) Sunset Dr	0.26	1500	R								NA			NA		11/02/2004	
						From: 76-1004 S, Impalla Dr											
						To: 76-1004 N, Impalla Dr											
(1005) Sunset Dr	0.19	910	R								NA			NA		11/02/2004	
						From: 76-1004 N, Impalla Dr											
						To: 76-1003 Sunrise Court											
(1005) Sunset Dr	0.15	420	R								NA			NA		11/02/2004	
						From: 76-1591 Highland Ct											
						To: Cul-de-Sac											
(1005) Sunset Dr	0.22	260	R								NA			NA		11/02/2004	
						From: 0.07 MS 76-1496											
						To: 76-1496 Vista Dr											
(1007) Beacon Ct	0.07	130	R								NA			NA		05/11/2004	
						From: 76-1496 Vista Dr											
						To: Dead End											

Virginia Department of Transportation
Traffic Engineering Division
2011
Annual Average Daily Traffic Volume Estimates By Section of Route
Prince William Maintenance Area

Route	Length	AADT	QA	4Tire	Bus	-----Truck-----				QC	K Factor	QK	Dir Factor	AAWDT	QW	Year
						2Axle	3+Axle	1Trail	2Trail							
Prince William County																
1008 Oriole Ct	0.08	190	R											NA		05/11/2004
1009 Holleyside Ct	0.06	90	R											NA		04/27/2004
1009 Holleyside Dr	0.03	960	R											NA		04/27/2004
1009 Holleyside Dr	0.03	690	R											NA		04/27/2004
1009 Holleyside Dr	0.04	570	R											NA		04/24/2004
1009 Holleyside Dr	0.08	500	R											NA		04/24/2004
1009 Holleyside Dr	0.05	420	R											NA		04/27/2004
1009 Holleyside Dr	0.06	2100	R											NA		04/27/2004
1009 Holleyside Dr	0.16	1200	R											NA		04/27/2004
1009 Holleyside Dr	0.13	920	R											NA		04/27/2004
1009 Holleyside Dr	0.52	880	R											NA		04/27/2004
1009 Holleyside Dr	0.05	390	R											NA		04/27/2004
1009 Holleyside Dr	0.19	210	R											NA		04/27/2004
1010 Cedar Knoll Ct	0.09	320	R											NA		04/27/2004
1010 Cedar Knoll Ct	0.11	280	R											NA		04/27/2004
1011 Shadow Woods Ct	0.05	90	R											NA		04/27/2004
1012 Shadow Oak Ct	0.07	120	R											NA		04/27/2004
1013 Hickory Nut Place	0.17	300	R											NA		04/27/2004
1014 Spring Branch Blvd	0.66	2300	R											NA		1998
1015 Golf Club Dr	0.16	240	R											NA		05/04/2004
1015 Golf Club Dr	0.10	410	R											NA		05/04/2004
1015 Golf Club Dr	0.08	810	R											NA		05/04/2004

Virginia Department of Transportation
Traffic Engineering Division
2011
Annual Average Daily Traffic Volume Estimates By Section of Route
Prince William Maintenance Area

Route	Length	AADT	QA	4Tire	Bus	-----Truck-----				QC	K Factor	QK	Dir Factor	AAWDT	QW	Year
						2Axle	3+Axle	1Trail	2Trail							
Prince William County																
(1015) Golf Club Dr	0.16	690	R									NA		NA		05/04/2004
(1015) Golf Club Dr	0.08	130	R									NA		NA		05/04/2004
(1016) Ridgewood Court	0.07	110	R									NA		NA		05/04/2004
(1016) Ridgewood Court	0.05	290	R									NA		NA		05/04/2004
(1017) Groveside Court	0.07	120	R									NA		NA		05/04/2004
(1018) Edgehill Dr	0.22	320	R									NA		NA		05/03/2004
(1018) Edgehill Dr	0.07	1700	R									NA		NA		05/02/2004
(1018) Edgehill Dr	0.03	1700	R									NA		NA		05/03/2004
(1018) Edgehill Dr	0.04	2000	R									NA		NA		05/03/2004
(1018) Edgehill Dr	0.08	2400	R									NA		NA		05/03/2004
(1018) Edgehill Dr	0.02	840	R									NA		NA		05/03/2004
(1018) Edgehill Dr	0.17	410	R									NA		NA		05/03/2004
(1019) Mimosa Trail	0.14	420	R									NA		NA		05/03/2004
(1020) Hyacinth Place	0.09	240	R									NA		NA		05/03/2004
(1021) Rhame Dr	0.17	180	R									NA		NA		05/04/2004
(1023) Ridgecrest Dr	0.03	270	R									NA		NA		05/04/2004
(1023) Ridgecrest Dr	0.16	80	R									NA		NA		05/04/2004
(1024) Fallstone Place	0.14	170	R									NA		NA		05/04/2004
(1024) Fallstone Place	0.05	380	R									NA		NA		05/04/2004
(1024) Fallstone Place	0.02	610	R									NA		NA		05/04/2004
(1025) Pike Trail	0.10	220	R									NA		NA		05/04/2004

Virginia Department of Transportation
Traffic Engineering Division
2011
Annual Average Daily Traffic Volume Estimates By Section of Route
Prince William Maintenance Area

Route	Length	AADT	QA	4Tire	Bus	-----Truck-----				QC	K Factor	QK	Dir Factor	AAWDT	QW	Year
						2Axle	3+Axle	1Trail	2Trail							
Prince William County																
(1026) Thistle Court	0.09	160	R			From: 76-1024 Fallstone Place					NA			NA		05/04/2004
						To: Cul-de-Sac										
(1027) Holly Hill Dr	0.11	200	R			From: Cul-de-Sac					NA			NA		05/03/2004
						To: 76-1018 Edgehill Dr										
(1028) Iris Lane	0.16	240	R			From: Cul-de-Sac					NA			NA		05/03/2004
						To: 76-1018 Edgehill Dr										
(1029) Maywood Dr	0.12	200	R			From: 76-1002 Timber Ridge Dr					NA			NA		05/03/2004
						To: 0.12 MS 76-1002										
(1029) Maywood Dr	0.02	160	R			From: 76-1018 Edgehill Dr					NA			NA		05/03/2004
						To: 76-1018 Edgehill Dr										
(1030) Skyline Dr	0.30	1900	R			From: 76-1018 Edgehill Dr					NA			NA		05/03/2004
						To: Cul-de-Sac										
(1031) Beachview Dr	0.36	1300	R			From: Cul-de-Sac					NA			NA		02/18/2004
						To: 76-1030 Skyline Dr										
(1032) Battersea Rd	0.07	200	R			From: 76-1033 Fishermans Co					NA			NA		05/03/2004
						To: 76-1031 Beachview Dr										
(1033) Fishermans Cove	0.06	90	R			From: Dead End					NA			NA		05/03/2004
						To: 76-1032 Battersea Rd										
(1033) Fishermans Cove	0.05	80	R			From: Cul-de-Sac					NA			NA		05/03/2004
						To: Cul-de-Sac										
(1034) Laurel Ridge Rd	0.20	640	R			From: Cul-de-Sac					NA			NA		05/03/2004
						To: 76-1030 Skyline Dr										
(1035) Yorktown Dr	0.21	430	R			From: Cul-de-Sac					NA			NA		05/03/2004
						To: 76-1030 Skyline Dr										
(1036) Silvan Glen Dr	0.40	580	R			From: Cul-de-Sac					NA			NA		05/03/2004
						To: 76-1451 Waterway Dr										
(1037) Autumn Lane	0.08	180	R			From: 76-1039 Loganberry Lane					NA			NA		05/03/2004
						To: 76-1038 Southwood Pl										
(1037) Autumn Lane	0.11	220	R			From: 76-1036 Silvan Glen Dr					NA			NA		05/03/2004
						To: Cul-de-Sac										
(1037) Autumn Lane	0.06	120	R			From: Cul-de-Sac					NA			NA		05/03/2004
						To: Cul-de-Sac										
(1038) Southwood Pl	0.07	220	R			From: 76-1037 Autumn Lane					NA			NA		05/03/2004
						To: Cul-de-Sac										
(1039) Loganberry Lane	0.04	230	R			From: 76-1036 Silvan Glen Dr					NA			NA		05/03/2004
						To: 76-1037 Autumn Lane										
(1039) Loganberry Lane	0.06	290	R			From: 76-1015 Golf Club Dr					NA			NA		05/03/2004
						To: 76-1015 Golf Club Dr										
(1040) Limestone Dr	1.16	NA				From: 76-619 Linton Hall Rd					NA			NA		
						To: 76-674 Wellington Rd										

Virginia Department of Transportation
Traffic Engineering Division
2011
Annual Average Daily Traffic Volume Estimates By Section of Route
Prince William Maintenance Area

Route	Length	AADT	QA	4Tire	Bus	-----Truck-----				QC	K Factor	QK	Dir Factor	AAWDT	QW	Year
						2Axle	3+Axle	1Trail	2Trail							
Prince William County																
(1045) Antioch Rd	0.31	240	R			From: SR 55 John Marshall Hwy					NA			NA		1998
						To: FR-288 Antiock Access; 76-681										
(1049) Bottner Court	0.06	220	R			From: Cul-de-Sac					NA			NA		08/17/2004
						To: 76-639 Horner Rd										
(1050) Oxford Court	0.32	220	R			From: 76-649 Old Church Rd					NA			NA		10/20/2004
						To: Cul-de-Sac										
(1051) Oxfordshire Dr	0.42	350	R			From: 76-649 Old Church Rd					NA			NA		10/20/2004
						To: 76-1050 Oxford Ct										
(1055) Simon Kenton Rd	0.07	220	R			From: 76-680 Jackson Hollow Rd					NA			NA		12/14/2004
						To: 76-1057 Jackson Mill Rd										
(1055) Simon Kenton Rd	0.16	410	R			From: 76-1056 Poplar Hill Rd					NA			NA		12/14/2004
						To: 76-1056 Poplar Hill Rd										
(1055) Simon Kenton Rd	0.40	580	R			From: 76-731 Mt Atlas Lane					NA			NA		12/04/2004
						To: 76-731 Mt Atlas Lane										
(1056) Poplar Hill Rd	0.12	260	R			From: 76-1055 Simon Kenton Rd					NA			NA		12/17/2004
						To: 76-1057 Jackson Mill Rd										
(1056) Poplar Hill Rd	0.15	130	R			From: Cul-de-Sac					NA			NA		12/14/2004
						To: Cul-de-Sac										
(1057) Jackson Mill Rd	0.37	150	R			From: 76-1055 Simon Kenton Rd					NA			NA		12/04/2004
						To: 76-1056 Poplar Hill Rd										
(1058) Crusade Ct	0.24	160	R			From: Cul-de-Sac					NA			NA		01/05/2005
						To: 76-731 Mt Atlas Lane										
(1060)	0.13	180	R			From: Dead End					NA			NA		04/26/2004
						To: 76-610 N, Cardinal Dr										
(1060) Redwing Dr	0.56	880	R			From: 76-610 S, Cardinal Dr					NA			NA		04/24/2004
						To: 76-610 S, Cardinal Dr										
(1061) Statler Dr	0.50	740	R			From: 76-1060					NA			NA		04/26/2004
						To: 76-640 Minnieville Rd										
(1069) Gold Cup Trail	0.47	320	R			From: Dead End					NA			NA		09/09/2004
						To: Dead End										
(1070) Annapolis Way	0.22	170	R			From: SR 123 Gordon Blvd					NA			NA		1998
						To: Cul-de-Sac										
(1071) Bridle Post Place	0.30	130	R			From: Dead End					NA			NA		11/08/2004
						To: Dead End										
(1072) Unbridled Court	0.05	50	R			From: 76-1071 Bridle Post Place					NA			NA		09/13/2004
						To: Dead End										
(1073) Sly Fox Lane	0.13	90	R			From: Cul-de-Sac					NA			NA		09/20/2004
						To: 76-1075 Crossbow Dr										
(1073) Sly Fox Lane	0.47	1300	R			From: 76-1071 Bridle Post Place					NA			NA		09/20/2004
						To: 76-1071 Bridle Post Place										

Virginia Department of Transportation
Traffic Engineering Division
2011
Annual Average Daily Traffic Volume Estimates By Section of Route
Prince William Maintenance Area

Route	Length	AADT	QA	4Tire	Bus	-----Truck-----				QC	K Factor	QK	Dir Factor	AAWDT	QW	Year
						2Axle	3+Axle	1Trail	2Trail							
Prince William County																
(1074) Cobblestone Court	0.22	220	R								NA			NA		10/07/2004
(1075) Landview Rd	0.22	160	R								NA			NA		09/20/2004
(1075) Landview Rd	0.18	400	R								NA			NA		09/20/2004
(1075) Landview Rd	0.19	530	R								NA			NA		09/20/2004
(1075) Crossbow Dr	0.06	2300	R								NA			NA		09/20/2004
(1075) Crossbow Dr	0.36	1600	R								NA			NA		09/09/2004
(1076) Lilac St	0.14	80	R								NA			NA		09/20/2004
(1077) Honeysuckle Rd	0.25	100	R								NA			NA		09/20/2004
(1077) Honeysuckle Rd	0.22	460	R								NA			NA		09/20/2004
(1078) Daffodil Dr	0.19	70	R								NA			NA		09/20/2004
(1078) Daffodil Dr	0.09	70	R								NA			NA		09/20/2004
(1079) Bank Beaver Court	0.11	50	R								NA			NA		11/04/2004
(1080) Greenway Court	0.37	370	R								NA			NA		09/13/2004
(1081) Stonebrook Dr	0.43	450	R								NA			NA		09/13/2004
(1081) Stonebrook Dr	0.11	880	R								NA			NA		09/16/2004
(1081) Stonebrook Dr	0.14	640	R								NA			NA		09/04/2004
(1081) Stonebrook Dr	0.30	390	R								NA			NA		09/16/2004
(1081) Stonebrook Dr	0.38	250	R								NA			NA		09/06/2004
(1081) Stonebrook Dr	0.15	80	R								NA			NA		09/13/2004
(1082) Hillview Court	0.15	290	R								NA			NA		09/16/2004
(1083) Emerywood Court	0.09	90	R								NA			NA		09/13/2004

Virginia Department of Transportation
Traffic Engineering Division
2011
Annual Average Daily Traffic Volume Estimates By Section of Route
Prince William Maintenance Area

Route	Length	AADT	QA	4Tire	Bus	-----Truck-----				QC	K Factor	QK	Dir Factor	AAWDT	QW	Year
						2Axle	3+Axle	1Trail	2Trail							
Prince William County																
(1084) Alendale Court	0.16	80	R									NA		NA		09/13/2004
(1085) Ansley Court	0.21	130	R									NA		NA		09/12/2004
(1086) Sandal Wood Lane	0.71	500	R									NA		NA		10/06/2004
(1087) Stethem Court	0.30	170	R									NA		NA		05/07/2001
(1088) Highpoint Court	0.16	90	R									NA		NA		07/13/2004
(1089) River Ford Court	0.15	140	R									NA		NA		07/06/2004
(1090) Commission Court	0.14	790	R									NA		NA		08/12/2004
(1091) Boyer Lane	0.25	190	R									NA		NA		09/13/2004
(1092) Albrite Court	0.09	110	R									NA		NA		09/01/2004
(1092) Albrite Ct	0.06	NA										NA		NA		
(1095) Byrne Place	0.11	130	R									NA		NA		10/06/2004
(1096) Spring Dr	0.08	170	R									NA		NA		10/06/2004
(1096) Spring Dr	0.16	70	R									NA		NA		10/06/2004
(1099)	0.08	NA										NA		NA		
(1100) Charlene Dr	0.14	130	R									NA		NA		12/07/2004
(1101) Pennsylvania Ave	0.26	NA										NA		NA		
(1102) Carolina Dr	0.14	NA										NA		NA		
Town of Haymarket																
(1103) Greenhill Crossing Lane	0.42	520	R									NA		NA		12/16/2008
(1104) Jockey Club Lane	0.38	NA										NA		NA		

Virginia Department of Transportation
Traffic Engineering Division
2011
Annual Average Daily Traffic Volume Estimates By Section of Route
Prince William Maintenance Area

Route	Length	AADT	QA	4Tire	Bus	-----Truck-----				QC	K Factor	QK	Dir Factor	AAWDT	QW	Year
						2Axle	3+Axle	1Trail	2Trail							
Town of Haymarket																
(1104) Jockey Club Lane	0.05	NA														
(1105) Little John Court	0.07	NA														
(1106) Saint Paul Dr	0.27	NA														
Prince William County																
(1107) Graham Park Rd	0.35	5700	G											6200	G	2011
(1107) Graham Park Rd	0.15	2100	R											NA		02/19/2004
(1107) Graham Park Rd	0.05	NA												NA		
(1108)	0.11	1200	R											NA		02/18/2004
(1108) Old Triangle Rd	0.76	4100	G	97%	1%	2%	0%	0%	0%	C	0.114	F	0.556	4400	G	2011
(1109) Bradys Hill Rd	0.18	550	R											NA		02/18/2004
(1110) Triangle St	0.42	1400	R											NA		02/18/2004
(1111) Amidon Ave	0.34	200	R											NA		02/18/2004
(1112) Post St	0.12	790	R											NA		1998
(1113) Corby St	0.10	210	R											NA		08/16/2004
(1113) Corby St	0.25	240	R											NA		02/19/2004
(1114) Alistair Dr	0.18	170	R											NA		08/08/2004
(1115) Clawson Lane	0.41	70	R											NA		08/08/2004
(1116) Thrave Lane	0.25	NA												NA		
(1117) Rossiter Court	0.12	60	R											NA		08/08/2004
(1118) Etheridge Lane	0.36	NA												NA		
(1118) Etheridge Lane	0.09	NA												NA		

Virginia Department of Transportation
Traffic Engineering Division
2011
Annual Average Daily Traffic Volume Estimates By Section of Route
Prince William Maintenance Area

Route	Length	AADT	QA	4Tire	Bus	-----Truck-----				QC	K Factor	QK	Dir Factor	AAWDT	QW	Year
						2Axle	3+Axle	1Trail	2Trail							
Prince William County																
(1119) Chestnut Dr	0.12	230	R								NA			NA		02/18/2004
(1120) Southway Lane	0.02	950	R								NA			NA		08/16/2004
(1121) Sharon Rd	0.16	300	R								NA			NA		02/18/2004
(1121) Sharon Rd	0.58	330	R								NA			NA		02/18/2004
(1122) Tralee Lane	0.20	130	R								NA			NA		08/16/2004
(1123) Kerill Rd	0.26	140	R								NA			NA		1998
(1124) Wayne Dr, Barnette Circle	0.65	400	R								NA			NA		02/18/2004
(1125) Cabin Rd	0.12	210	R								NA			NA		02/19/2004
(1125) Cabin Rd	0.31	390	R								NA			NA		02/19/2004
(1125) Cabin Rd	0.35	870	R								NA			NA		02/19/2004
(1125) Cabin Rd	0.26	1700	R								NA			NA		02/19/2004
(1125) Purvis Dr	0.52	230	R								NA			NA		12/08/2008
Town of Quantico																
(1126)	0.04	NA									NA			NA		
Prince William County																
(1127) Earl Court	0.03	130	R								NA			NA		08/16/2004
(1128) Melrose Ave	0.08	140	R								NA			NA		02/19/2004
(1129) Candice Dr	0.26	130	R								NA			NA		02/19/2004
(1130) Squire Lane	0.14	820	R								NA			NA		02/18/2004
(1131) Lions Field Rd	0.52	380	R								NA			NA		08/30/2004
(1132) Vanetta Court	0.07	140	R								NA			NA		02/19/2004

Virginia Department of Transportation
Traffic Engineering Division
2011
Annual Average Daily Traffic Volume Estimates By Section of Route
Prince William Maintenance Area

Route	Length	AADT	QA	4Tire	Bus	-----Truck-----				QC	K Factor	QK	Dir Factor	AAWDT	QW	Year
						2Axle	3+Axle	1Trail	2Trail							
Prince William County																
(1133) Oakdale Circle	0.42	160	R			From: 76-1108 Old Triangle Rd					NA			NA		02/18/2004
						To: End Loop										
(1134) Hickory Creek Ct	0.12	NA				From: 76-1187 Kirby Dr					NA			NA		
						To: Cul-de-Sac										
(1135) Cedar Dr	0.68	130	R			From: 76-1138 Oakhill St					NA			NA		02/19/2004
						To: 76-1125 Cabin Rd										
(1136) Beech Lane	0.12	100	R			From: 76-1135 Cedar Dr					NA			NA		02/19/2004
						To: 76-1135 Cedar Dr										
(1137) Holly Circle	0.05	60	R			From: Cul-de-Sac					NA			NA		02/19/2004
						To: 76-1135 Cedar Dr										
(1138) Oak Hill St	0.08	140	R			From: 76-1135 Cedar Dr					NA			NA		08/30/2004
						To: 76-1125 Cabin Rd										
(1139) Perry St	0.12	100	R			From: 76-619 Fuller Heights Rd					NA			NA		02/18/2004
						To: Dead End										
(1140) Wayside Dr	1.27	2300	R			From: Dead End					NA			NA		02/02/2004
						To: US 1 Jefferson Davis Hwy										
(1141) Running Pine Ct	0.09	60	R			From: 76-1125 Cabin Rd					NA			NA		05/16/2001
						To: Cul-de-Sac										
(1142)	0.24	780	R			From: Dead End					NA			NA		02/19/2004
						To: SR 234 Dumfries Rd; I-95 Ramp										
(1143) Shoreview Rd	0.10	130	R			From: Cul-de-Sac					NA			NA		05/16/2001
						To: 76-1125 Cabin Rd										
(1144) Forestburg Lane	0.27	350	R			From: 76-619 Joplin Rd					NA			NA		02/19/2004
						To: Dead End										
(1145) Elm Ct	0.03	30	R			From: Cul-de-Sac					NA			NA		05/16/2001
						To: 76-1125 Cabin Rd										
(1146) Lookout Point Court	0.08	100	R			From: 76-1125 Cabin Rd					NA			NA		05/16/2001
						To: Cul-de-Sac										
(1147) Red Maple Court	0.03	40	R			From: Cul-de-Sac					NA			NA		05/16/2001
						To: 76-1125 Cabin Rd										
(1148) Barron Heights Rd	0.26	190	R			From: 76-629 Mine Rd					NA			NA		02/19/2004
						To: Dead End										
(1149) Hemlock Point Ct	0.07	40	R			From: 76-1125 Cabin Rd					NA			NA		05/16/2001
						To: Cul-de-Sac										
(1150) Red House Rd	0.14	820	R			From: 76-1103 Greenhill Crossing Lane					NA			NA		12/16/2008
						To: 76-1159 Susquehanna Rd										
(1150) Red House Rd	0.21	NA				From: Cul-de-Sac					NA			NA		
						To: Cul-de-Sac										

Virginia Department of Transportation
 Traffic Engineering Division
 2011
 Annual Average Daily Traffic Volume Estimates By Section of Route
 Prince William Maintenance Area

Route	Length	AADT	QA	4Tire	Bus	-----Truck-----				QC	K Factor	QK	Dir Factor	AAWDT	QW	Year
						2Axle	3+Axle	1Trail	2Trail							
Prince William County																
(1151) Gap Way	0.10	210	R								NA			NA		12/16/2008
(1152) Nob Hill Dr	0.08	100	R								NA			NA		02/18/2004
(1152) Nob Hill Dr	0.20	330	R								NA			NA		02/18/2004
(1153) Cato Court	0.11	70	R								NA			NA		02/18/2004
(1155) Old Port Lane	0.07	2300	R								NA			NA		02/20/2004
(1156) Barrley Court	0.06	90	R								NA			NA		02/20/2004
(1157) Birch Creek Court	0.12	NA									NA			NA		
(1158) Holly Creek Court	0.06	NA									NA			NA		
(1159) Susquehanna Rd	0.14	890	R								NA			NA		12/16/2008
(1160) White Oak Dr	0.19	690	R								NA			NA		02/18/2004
(1161) Red Oak Lane	0.16	220	R								NA			NA		02/18/2004
(1161) Red Oak Lane	0.07	90	R								NA			NA		02/18/2004
(1162) Beechwood Lane	0.11	90	R								NA			NA		02/18/2004
(1163) Scelzi Court	0.09	90	R								NA			NA		02/17/2004
(1164) Leesa Dawn Ct	0.26	NA									NA			NA		
(1165) Greystone Rd	0.46	190	R								NA			NA		08/31/2004
(1165) Greystone Rd	0.06	60	R								NA			NA		08/31/2004
(1166) Stone Rd	0.04	45	R								NA			NA		08/31/2004
(1167) Thomasson Crossing Dr	0.47	230	R								NA			NA		02/02/2004
(1167) Thomasson Crossing Dr	0.13	NA									NA			NA		

Virginia Department of Transportation
Traffic Engineering Division
2011
Annual Average Daily Traffic Volume Estimates By Section of Route
Prince William Maintenance Area

Route	Length	AADT	QA	4Tire	Bus	-----Truck-----				QC	K Factor	QK	Dir Factor	AAWDT	QW	Year
						2Axle	3+Axle	1Trail	2Trail							
Prince William County																
(1168) Beaten Path Court	0.10	110	R								NA			NA		02/02/2004
(1169) Crossroads Court	0.08	80	R								NA			NA		02/02/2004
(1170) Leaf Covered Ct	0.12	160	R								NA			NA		02/23/2004
(1171) Kerill Rd	0.13	120	R								NA			NA		02/02/2004
(1171)	0.81	NA									NA			NA		
(1172) Turn Back Trail	0.06	100	R								NA			NA		02/02/2004
(1173) Curling Rd	0.45	NA									NA			NA		
(1174) Southampton St	0.19	380	R								NA			NA		03/08/2004
(1175) Cannons Court	0.12	1900	R								NA			NA		03/15/2004
(1176) Highams Court	0.17	990	R								NA			NA		08/17/2004
(1177) Annagreen Court	0.09	70	R								NA			NA		05/16/2001
(1178) Westside Rd	0.30	1600	R								NA			NA		03/15/2004
(1179) Commonwealth Court	0.13	120	R								NA			NA		08/17/2004
(1180) Hunters Grove Rd	0.18	160	R								NA			NA		08/17/2004
(1180) Hunters Grove Rd	0.15	360	R								NA			NA		08/17/2004
(1180) Hunters Grove Rd	0.12	450	R								NA			NA		08/17/2004
(1181) Basswood Dr	0.55	320	R								NA			NA		08/17/2004
(1181) Basswood Dr	0.31	190	R								NA			NA		08/17/2004
(1182) Fox Den Court	0.09	160	R								NA			NA		08/17/2004
(1182) Fox Den Rd	0.37	180	R								NA			NA		08/17/2004

Virginia Department of Transportation
 Traffic Engineering Division
 2011
 Annual Average Daily Traffic Volume Estimates By Section of Route
 Prince William Maintenance Area

Route	Length	AADT	QA	4Tire	Bus	-----Truck-----				QC	K Factor	QK	Dir Factor	AAWDT	QW	Year
						2Axle	3+Axle	1Trail	2Trail							
Prince William County																
(1183) Basil Court	0.13	180	R									NA		NA		08/17/2004
(1184) Glennville Dr	0.15	NA										NA		NA		
(1185) Nicely Court	0.13	NA										NA		NA		
(1186) Carolyn Forest Dr	0.07	70	R									NA		NA		08/17/2004
(1187) Kirby Dr	0.15	710	R									NA		NA		1998
(1187) Kirby Dr	0.23	470	R									NA		NA		1998
(1188) Clancy Dr	0.17	840	R									NA		NA		1998
(1189) River Ridge Blvd	0.32	390	R									NA		NA		1998
(1189) River Ridge Blvd	0.09	50	R									NA		NA		1998
(1189) River Ridge Blvd	1.09	2500	R									NA		NA		12/09/2008
(1190) Conway Dr	0.43	630	R									NA		NA		06/07/2004
(1191) Malbrook Court	0.22	180	R									NA		NA		06/07/2004
(1192) Idlebrook Court	0.37	330	R									NA		NA		06/07/2004
(1193) Terri Court	0.10	210	R									NA		NA		08/24/2004
(1194) Allen Dent Rd	0.49	80	R									NA		NA		1998
(1194) Cherry Hill Rd	0.90	3300	G	99%	0%	0%	0%	0%	0%	C	0.108	F	0.642	3400	G	2011
(1195) John Pary Way	0.03	570	R									NA		NA		08/24/2004
(1196) Francis West Lane	0.19	340	R									NA		NA		02/20/2004
(1196) Francis West Lane	0.13	290	R									NA		NA		02/20/2004
(1196) Francis West Lane	0.18	220	R									NA		NA		02/20/2004

Virginia Department of Transportation
Traffic Engineering Division
2011
Annual Average Daily Traffic Volume Estimates By Section of Route
Prince William Maintenance Area

Route	Length	AADT	QA	4Tire	Bus	-----Truck-----				QC	K Factor	QK	Dir Factor	AAWDT	QW	Year
						2Axle	3+Axle	1Trail	2Trail							
Prince William County																
(1196) Francis West Lane	0.08	70	R								NA			NA		02/20/2004
From: End Loop																
To: Cul-de-Sac																
(1197) John Rolfe Court	0.08	140	R								NA			NA		02/20/2004
From: Cul-de-Sac																
To: 76-1196 Francis West Lane																
(1198) Naples Lane	0.36	1900	R								NA			NA		02/20/2004
From: Cul-de-Sac																
To: 76-1194 Allen Dent Rd																
(1199) Pine Bluff Dr	0.22	150	R								NA			NA		1998
From: 76-1198 Naples Lane																
To: US 1 Jefferson Davis Hwy																
Town of Occoquan																
(1200) Edgehill Dr	0.12	100	R								NA			NA		1998
From: 76-1205 WCL Occoquan																
To: 76-906 Occoquan Rd																
(1201) Ellicott St	0.16	610	G	97%	1%	1%	0%	0%	0%	C	0.103	F	0.814	660	G	2011
From: 76-2100 Union St																
To: 76-1208 Poplar Lane																
(1202) Washington St	0.05	2500	R								NA			NA		1998
From: SR 253; 76-1203																
To: 76-1208 Poplar Lane																
(1203) Commerce St	0.16	5200	G	99%	0%	0%	0%	0%	0%	C	0.12	F	0.851	5600	G	2011
From: SR 123 Gordon Blvd																
To: 76-906; 76-1202																
(1203) Commerce St	0.06	3200	G	99%	0%	0%	0%	0%	0%	F	0.135	F		3400	G	2011
From: 76-2100 Union St																
To: 76-1201 Ellicott St																
(1203) Commerce St	0.06	740	G	99%	0%	0%	0%	0%	0%	F	0.093	F		790	G	2011
From: 76-906 Occoquan Rd																
To: 76-1201 Ellicott St																
(1204) Locust St	0.09	180	R								NA			NA		1998
From: 76-906 Occoquan Rd																
To: Dead End																
Prince William County																
(1205) Mount High St	0.27	240	R								NA			NA		08/24/2004
From: Dead End																
To: WCL Occoquan																
Town of Occoquan																
(1205) Mount High St	0.07	490	R								NA			NA		1998
From: WCL Occoquan																
To: 76-906 Occoquan Rd																
Prince William County																
(1206) James St	0.10	550	R								NA			NA		03/17/2004
From: 76-1220 Baxter St																
To: 76-1221 Margaret St																
(1206) James St	0.07	540	R								NA			NA		03/17/2004
From: 76-1221 Margaret St																
To: 76-740 Armstead St																
(1207) Burntwood Court	0.06	80	R								NA			NA		08/17/2004
From: 76-740 Armstead St																
To: Cul-de-Sac																
(1208) Poplar Lane	0.11	70	R								NA			NA		08/17/2004
From: Dead End																
To: 76-1215 Riverview Lane																
(1208) Poplar Lane	0.13	480	G	98%	1%	1%	0%	0%	0%	F	0.103	F	0.682	510	G	2011
From: 76-1215 Riverview Lane																
To: ECL Occoquan																

Virginia Department of Transportation
Traffic Engineering Division
2011
Annual Average Daily Traffic Volume Estimates By Section of Route
Prince William Maintenance Area

Route	Length	AADT	QA	4Tire	Bus	-----Truck-----				QC	K Factor	QK	Dir Factor	AAWDT	QW	Year
						2Axle	3+Axle	1Trail	2Trail							
Town of Occoquan																
(1208) Poplar Lane	0.29	480	N	98%	1%	ECL Occoquan				N	0.103	N	0.682	510	N	2011
(1208) Poplar Lane	0.12	3000	G	98%	1%	76-1202 Washington St				C	0.141	F		3200	G	2011
(1208) Poplar Lane	0.13	1400	R			76-1201 Ellicott St								NA		1998
						Dead End										
Prince William County																
(1209) Hylton Ave	0.04	100	R			Dead End								NA		03/17/2004
(1209) Hylton Ave	0.07	390	R			76-1252 Willow Lane								NA		03/17/2004
(1209) Hylton Ave	0.05	610	R			76-1251 Maple Leaf Lane								NA		03/11/2004
(1209) Hylton Ave	0.05	2100	R			76-1246 Forest Glen Rd								NA		03/17/2004
(1209) Hylton Ave	0.21	2800	R			76-1239 Greenacre Dr								NA		03/17/2004
(1209) Hylton Ave	0.41	3100	G	98%	0%	76-1220 Baxter St				C	0.087	F	0.633	3300	G	2011
						76-906 Occoquan Rd										
(1210) Rawls St	0.07	480	R			76-639 Homer Rd								NA		03/17/2004
(1210) Rawls St	0.07	230	R			76-743, F St								NA		03/17/2004
(1210) Aldrin St	0.04	40	R			76-741 Gap Terminus Dead End; Gap Terminus								NA		03/17/2004
(1210) Aldrin St	0.09	220	R			76-1213 Mary St								NA		03/17/2004
(1210) Aldrin St	0.05	440	R			76-1212 David Court								NA		03/17/2004
						76-1209 Hylton Ave										
(1211) Knowles St	0.07	740	R			76-1209 Hylton Ave								NA		03/18/2004
(1211) Knowles St	0.14	310	R			76-1226 Carter Lane								NA		03/18/2004
(1211) Knowles St	0.03	40	R			76-1228 Katherine Court								NA		03/18/2004
						Dead End										
(1212) David Court	0.03	80	R			Dead End								NA		03/17/2004
						76-1210 Aldrin St										
(1213) Mary St	0.09	200	R			76-1214 Alison St								NA		03/17/2004
						76-1210 Aldrin St										
(1214) Alison St	0.06	60	R			Dead End								NA		03/16/2004
(1214) Alison St	0.13	310	R			76-1213 Mary St								NA		03/17/2004
						76-1209 Hylton Ave										
(1215) Riverview Lane	0.31	1300	G	98%	1%	76-906 Occoquan Rd				C	0.078	F	0.84	1300	G	2011
						76-1208 Poplar Lane										

Virginia Department of Transportation
Traffic Engineering Division
2011
Annual Average Daily Traffic Volume Estimates By Section of Route
Prince William Maintenance Area

Route	Length	AADT	QA	4Tire	Bus	-----Truck-----				QC	K Factor	QK	Dir Factor	AAWDT	QW	Year
						2Axle	3+Axle	1Trail	2Trail							
Prince William County																
(1216) Alexis Rd	0.04	100	R									NA		NA		03/10/2004
(1216) Alexis Rd	0.05	240	R									NA		NA		03/10/2004
(1216) Alexis Rd	0.02	90	R									NA		NA		03/10/2004
(1216) Alexis Rd	0.01	10	R									NA		NA		03/10/2004
(1217)	0.02	90	R									NA		NA		1998
(1218) Joyce Rd	0.18	140	R									NA		NA		03/10/2004
(1219) Belmont Dr	0.06	550	R									NA		NA		03/10/2004
(1220) Baxter St	0.09	300	R									NA		NA		03/17/2004
(1220) Baxter St	0.07	360	R									NA		NA		03/17/2004
(1220) Baxter St	0.09	470	R									NA		NA		03/17/2004
(1221) Margaret St	0.18	160	R									NA		NA		03/17/2004
(1222) Norwood Lane	0.25	310	R									NA		NA		03/15/2004
(1223) Marbury Lane	0.02	70	R									NA		NA		08/17/2004
(1223) Marbury Lane	0.04	80	R									NA		NA		03/10/2004
(1224) Alexis Court	0.05	90	R									NA		NA		03/10/2004
(1225) Totten Rd	0.04	40	R									NA		NA		03/10/2004
(1226) Carter Lane	0.15	170	R									NA		NA		03/18/2004
(1226) Carter Lane	0.07	520	R									NA		NA		03/18/2004
(1226) Carter Lane	0.04	720	R									NA		NA		03/18/2004
(1226) Carter Lane	0.10	1000	R									NA		NA		03/18/2004
(1226) Carter Lane	0.13	1400	R									NA		NA		03/18/2004

Virginia Department of Transportation
Traffic Engineering Division
2011
Annual Average Daily Traffic Volume Estimates By Section of Route
Prince William Maintenance Area

Route	Length	AADT	QA	4Tire	Bus	-----Truck-----				QC	K Factor	QK	Dir Factor	AAWDT	QW	Year
						2Axle	3+Axle	1Trail	2Trail							
Prince William County																
(1226) Carter Lane	0.06	360	R				From: 76-740 Armstead St					NA		NA		03/18/2004
(1226) Carter Lane	0.06	390	R				To: 76-1227 Conrad Court					NA		NA		03/18/2004
(1226) Carter Lane	0.01	430	R				From: 76-1211 S, Knowles St					NA		NA		03/18/2004
(1226) Carter Lane	0.09	350	R				To: 76-1211 N, Knowles St					NA		NA		03/18/2004
(1226) Carter Lane	0.05	110	R				From: 76-1229 Cecilia Court					NA		NA		03/18/2004
							To: Dead End									
(1227) Conrad Ct	0.06	120	R				From: Dead End					NA		NA		03/18/2004
							To: 76-1226 Carter Lane									
(1228) Katherine Ct	0.08	130	R				From: 76-1211 Knowles St					NA		NA		03/18/2004
							To: Dead End									
(1229) Cecilia Court	0.06	180	R				From: Dead End					NA		NA		03/18/2004
							To: 76-1226 Carter Lane									
(1230) E St	0.17	110	R				From: Dead End					NA		NA		03/17/2004
(1230) E St	0.10	290	R				To: 76-740 Armstead St					NA		NA		03/17/2004
							To: Third St									
(1231) Hill Court	0.09	180	R				From: Dead End					NA		NA		03/18/2004
							To: 76-1226 Carter Lane									
(1232) Staggs Court	0.08	170	R				From: 76-1226 Carter Lane					NA		NA		03/18/2004
							To: Dead End									
(1233) Treetop Court	0.07	140	R				From: 76-1226 Carter Lane					NA		NA		03/18/2004
							To: Dead End									
(1234) Valley Dr	0.03	230	R				From: 76-1226 Carter Lane					NA		NA		03/18/2004
							To: 76-1235 Ivy Court									
(1234) Valley Dr	0.06	70	R				From: 76-1235 Ivy Ct					NA		NA		03/18/2004
							To: Dead End									
(1235) Ivy Court	0.07	90	R				From: 76-1234 Valley Dr					NA		NA		03/18/2004
							To: Dead End									
(1236) D St	0.16	350	R				From: Dead End					NA		NA		03/17/2004
(1236) D St	0.10	170	R				To: 76-740 Armstead St					NA		NA		03/17/2004
							To: Dead End									
(1237) Davis St	0.19	970	R				From: Dead End					NA		NA		1998
							To: Dead End; Gap Terminus									
(1237) Davis St	0.12	970	R				From: 76-712 Gap Terminus					NA		NA		1998
							To: 76-906 Occoquan Rd									

Virginia Department of Transportation
Traffic Engineering Division
2011
Annual Average Daily Traffic Volume Estimates By Section of Route
Prince William Maintenance Area

Route	Length	AADT	QA	4Tire	Bus	-----Truck-----				QC	K Factor	QK	Dir Factor	AAWDT	QW	Year
						2Axle	3+Axle	1Trail	2Trail							
Prince William County																
(1238) Brice St	0.10	100	R									NA		NA		1998
(1239) Greenacre Dr	0.33	780	R									NA		NA		03/18/2004
(1239) Greenacre Dr	0.05	760	R									NA		NA		03/18/2004
(1239) Greenacre Dr	0.07	720	R									NA		NA		03/18/2004
(1239) Greenacre Dr	0.04	740	R									NA		NA		03/18/2004
(1240) Azalea Lane	0.07	220	R									NA		NA		08/12/2004
(1240) Azalea Lane	0.05	140	R									NA		NA		08/12/2004
(1241) Wildwood Court	0.04	90	R									NA		NA		08/12/2004
(1241) Wildwood Court	0.08	160	R									NA		NA		08/12/2004
(1242) Orchard Dr	0.15	160	R									NA		NA		08/12/2004
(1243) Varsity Dr	0.06	310	R									NA		NA		08/12/2004
(1243) Varsity Dr	0.08	140	R									NA		NA		08/12/2004
(1244) Frances Dr	0.27	290	R									NA		NA		03/22/2004
(1245) Maurice Dr	0.06	620	R									NA		NA		03/22/2004
(1245) Maurice Dr	0.09	820	R									NA		NA		03/22/2004
(1245) Maurice Dr	0.01	790	R									NA		NA		03/22/2004
(1245) Maurice Dr	0.32	760	R									NA		NA		03/22/2004
(1245) Maurice Dr	0.07	950	R									NA		NA		03/22/2004
(1246) Forest Glen Rd	0.03	3700	R									NA		NA		03/22/2004
(1246) Forest Glen Rd	0.03	2800	R									NA		NA		03/22/2004
(1246) Forest Glen Rd	0.08	2400	R									NA		NA		03/22/2004
(1246) Forest Glen Rd	0.26	1700	R									NA		NA		03/22/2004

Virginia Department of Transportation
Traffic Engineering Division
2011
Annual Average Daily Traffic Volume Estimates By Section of Route
Prince William Maintenance Area

Route	Length	AADT	QA	4Tire	Bus	-----Truck-----				QC	K Factor	QK	Dir Factor	AAWDT	QW	Year
						2Axle	3+Axle	1Trail	2Trail							
Prince William County																
(1246) Forest Glen Rd	0.07	1700	R									NA		NA		03/22/2004
(1247) Irene Court	0.09	130	R									NA		NA		03/22/2004
(1248)	0.02	60	R									NA		NA		1998
(1249) Grandview Ave	0.06	860	R									NA		NA		08/17/2004
(1249) Grandview Ave	0.07	470	R									NA		NA		08/17/2004
(1250) Woodvale Court	0.13	200	R									NA		NA		03/22/2004
(1251) Maple Leaf Lane	0.26	350	R									NA		NA		03/22/2004
(1252) Willow Lane	0.17	240	R									NA		NA		03/22/2004
(1252) Willow Lane	0.15	320	R									NA		NA		03/22/2004
(1253) Pinetree Dr	0.10	690	R									NA		NA		03/22/2004
(1253) Pinetree Dr	0.06	490	R									NA		NA		03/22/2004
(1253) Pinetree Dr	0.09	350	R									NA		NA		03/22/2004
(1253) Pinetree Dr	0.03	49	R									NA		NA		03/22/2004
(1254) Pinetree Court	0.03	50	R									NA		NA		03/22/2004
(1255) Regency Rd	0.27	1400	G	98%	1%	1%	0%	0%	0%	C	0.092	F	0.685	1500	G	2011
(1256) Regency Court	0.04	80	R									NA		NA		03/15/2004
(1257) Botts Ave	0.44	3800	G	99%	0%	0%	0%	0%	0%	C	0.103	F	0.667	4100	G	2011
(1258) Potomac View Ave	0.16	360	R									NA		NA		03/22/2004
(1259) Rosa Dr	0.11	630	R									NA		NA		03/22/2004
(1259) Rosa Dr	0.02	30	R									NA		NA		03/22/2004

Virginia Department of Transportation
 Traffic Engineering Division
 2011
 Annual Average Daily Traffic Volume Estimates By Section of Route
 Prince William Maintenance Area

Route	Length	AADT	QA	4Tire	Bus	-----Truck-----				QC	K Factor	QK	Dir Factor	AAWDT	QW	Year
						2Axle	3+Axle	1Trail	2Trail							
Prince William County																
(1260) Sharp Dr	0.08	80	R								NA			NA		03/22/2004
(1261) Fitzhugh Lane	0.06	570	R								NA			NA		03/15/2004
(1261) Fitzhugh Lane	0.06	300	R								NA			NA		03/15/2004
(1261) Fitzhugh Lane	0.04	270	R								NA			NA		03/15/2004
(1261) Fitzhugh Lane	0.09	140	R								NA			NA		03/15/2004
(1262) Burke Dr	0.08	160	R								NA			NA		03/15/2004
(1263) Hopton Rd	0.06	200	R								NA			NA		03/15/2004
(1263) Hopton Rd	0.04	260	R								NA			NA		08/18/2004
(1264) Germyn Rd	0.06	80	R								NA			NA		03/15/2004
(1265) Charles Court	0.09	130	R								NA			NA		03/22/2004
(1266) Wood St	0.02	5	R								NA			NA		05/16/2001
(1266) Wood St	0.02	1500	R								NA			NA		08/18/2004
(1266) Wood St	0.06	1300	R								NA			NA		03/15/2004
(1266) Wood St	0.01	690	R								NA			NA		03/15/2004
(1266) Wood St	0.06	490	R								NA			NA		03/15/2004
(1266) Wood St	0.05	260	R								NA			NA		03/15/2004
(1266) Wood St	0.08	190	R								NA			NA		03/15/2004
(1267) Trethaway Dr	0.06	130	R								NA			NA		03/15/2004
(1268) Wingfield Rd	0.03	70	R								NA			NA		03/19/2004
(1268) Wingfield Rd	0.06	340	R								NA			NA		03/15/2004
(1269) Yardley Lane	0.08	210	R								NA			NA		03/15/2004

Virginia Department of Transportation
Traffic Engineering Division
2011
Annual Average Daily Traffic Volume Estimates By Section of Route
Prince William Maintenance Area

Route	Length	AADT	QA	4Tire	Bus	-----Truck-----				QC	K Factor	QK	Dir Factor	AAWDT	QW	Year
						2Axle	3+Axle	1Trail	2Trail							
Prince William County																
(1270) Fisher Ave	0.02	370	R													03/08/2004
(1270) Fisher Ave	0.09	1400	R													03/10/2004
(1270) Fisher Ave	0.07	990	R													03/10/2004
(1270) Fisher Ave	0.09	580	R													03/10/2004
(1270)	0.15	340	R													03/10/2004
(1270)	0.03	280	R													03/10/2004
(1270) Mt Pleasant Dr	0.06	410	R													03/10/2004
(1270) Mt Pleasant Dr	0.08	700	R													03/10/2004
(1270) Mt Pleasant Dr	0.19	1200	R													03/10/2004
(1270) Mt Pleasant Dr	0.06	1500	R													03/10/2004
(1270) Mt Pleasant Dr	0.14	3100	G	98%	1%	1%	0%	0%	0%	C	0.093	F	0.657	3300	G	2011
(1270) Mt Pleasant Dr	0.14	6300	G	98%	1%	1%	0%	0%	0%	F	0.094	F	0.712	6700	G	2011
(1270) Marys Way	0.32	220	R													05/16/2001
(1271) Cobb Court	0.06	70	R													03/10/2004
(1272) Rope Dr	0.08	260	R													03/10/2004
(1272) Rope Dr	0.08	70	R													03/10/2004
(1273) Rope Court	0.03	100	R													03/08/2004
(1274) Hale Court	0.05	100	R													03/08/2004
(1275) Cronin Dr	0.21	580	R													03/08/2004
(1276) Everett Ave	0.04	70	R													03/08/2004
(1276) Everett Ave	0.17	250	R													03/08/2004
(1277) Harrison St	0.06	1600	R													03/08/2004

Virginia Department of Transportation
Traffic Engineering Division
2011
Annual Average Daily Traffic Volume Estimates By Section of Route
Prince William Maintenance Area

Route	Length	AADT	QA	4Tire	Bus	-----Truck-----				QC	K Factor	QK	Dir Factor	AAWDT	QW	Year
						2Axle	3+Axle	1Trail	2Trail							
Prince William County																
(1277) Harrison St	0.15	1600	R								NA		NA			03/08/2004
(1278) Robinson Court	0.03	70	R								NA		NA			03/08/2004
(1279)	0.02	47	R								NA		NA			03/08/2004
(1279) Longview Dr	0.42	690	G	99%	0%	1%	0%	0%	0%	F	0.088	F	0.623	730	G	2011
(1279) Longview Dr	0.73	4000	G	99%	0%	1%	0%	0%	0%	F	0.089	F	0.615	4200	G	2011
(1279) Longview Dr	0.21	4400	G	99%	0%	1%	0%	0%	0%	F	0.085	F	0.631	4700	G	2011
(1279) Longview Dr	0.49	6500	G	99%	0%	1%	0%	0%	0%	C	0.081	F	0.626	6900	G	2011
(1279) Longview Dr	0.20	8800	G	96%	1%	2%	1%	1%	0%	F	0.075	F	0.591	9400	G	2011
(1279) Longview Dr	0.44	7800	G	96%	1%	2%	1%	1%	0%	F	0.090	F	0.672	8300	G	2011
(1279) Longview Dr	0.40	720	G	96%	1%	2%	1%	1%	0%	C	0.117	F	0.552	770	G	2011
(1279)	0.04	49	R								NA		NA			03/08/2004
(1280) Randall Dr	0.08	390	R								NA		NA			03/08/2004
(1280) Randall Dr	0.26	370	R								NA		NA			03/08/2004
(1280) Randall Dr	0.07	440	R								NA		NA			03/08/2004
(1280) Randall Dr	0.22	250	R								NA		NA			03/08/2004
(1280) Randall Dr	0.02	48	R								NA		NA			03/08/2004
(1281) Doris Court	0.05	60	R								NA		NA			03/08/2004
(1282) Aiden Dr	0.29	510	R								NA		NA			03/08/2004
(1282) Aiden Dr	0.08	450	R								NA		NA			03/08/2004
(1282) Aiden Dr	0.08	190	R								NA		NA			03/08/2004
(1283) Hope St	0.07	230	R								NA		NA			03/08/2004
(1283) Hope St	0.06	220	R								NA		NA			03/08/2004

Virginia Department of Transportation
Traffic Engineering Division
2011
Annual Average Daily Traffic Volume Estimates By Section of Route
Prince William Maintenance Area

Route	Length	AADT	QA	4Tire	Bus	-----Truck-----				QC	K Factor	QK	Dir Factor	AAWDT	QW	Year
						2Axle	3+Axle	1Trail	2Trail							
Prince William County																
(1284) Ashford Place	0.08	250	R				From: 76-740 Armstead St				NA			NA		08/17/2004
(1284) Ashford Place	0.05	90	R				To: 76-1388 Fireside Court				NA			NA		08/17/2004
							From: Cul-de-Sac									
(1285)	0.03	20	R				To: 76-1257 Botts Ave				NA			NA		03/26/2004
							From: Dead End									
(1286) Lancaster Dr	0.03	40	R				To: 76-1279 Longview Ave				NA			NA		03/23/2004
							From: Dead End									
(1287) Mathews Dr	0.06	3200	R				To: 76-1299 York Dr				NA			NA		05/21/2001
(1287) Mathews Dr	0.03	3200	R				From: 76-1320 Culpeper Dr				NA			NA		03/23/2004
(1287) Mathews Dr	0.34	1900	R				To: 76-1279 Longview Dr				NA			NA		03/25/2004
(1287) Mathews Dr	0.06	520	R				From: 76-1288 Roanoke St				NA			NA		03/23/2004
(1287) Mathews Dr	0.34	220	R				To: 76-1290 Burns Dr				NA			NA		03/23/2004
(1287) Mathews Dr	0.06	250	R				From: 76-1329 Halifax Rd				NA			NA		03/23/2004
(1287) Mathews Dr	0.02	30	R				To: 76-1322 Grayson Rd				NA			NA		03/23/2004
							From: Dead End									
(1288) Roanoke St	0.25	170	R				To: 76-1329 Halifax Rd				NA			NA		03/23/2004
(1288) Roanoke St	0.06	690	R				From: 76-1289 Warren Dr				NA			NA		03/23/2004
							To: 76-1287 Mathews Dr									
(1289) Warren Dr	0.06	920	R				From: 76-1322 Grayson Rd				NA			NA		03/23/2004
(1289) Warren Dr	0.06	1100	R				To: 76-1329 Halifax Rd				NA			NA		03/23/2004
(1289) Warren Dr	0.19	200	R				From: 76-1331 Giles St				NA			NA		03/23/2004
							To: 76-1288 Roanoke St									
(1290) Burns Dr	0.03	40	R				From: 76-1287 Mathews Dr				NA			NA		03/23/2004
							To: Dead End									
(1291) Dawson Ct	0.04	100	R				From: Dead End				NA			NA		08/16/2004
							To: 76-1270 Fisher Ave									
(1292) Riggs Court	0.05	20	R				From: Dead End				NA			NA		03/08/2004
(1292) Partridge Rd	0.02	80	R				To: 76-1270 SOUTH				NA			NA		03/08/2004
							From: 76-1270 N. Mt Pleasant Dr									
							To: Dead End									
(1293) Randall Court	0.04	70	R				From: Dead End				NA			NA		03/08/2004
							To: 76-1280 Randall Dr									

Virginia Department of Transportation
Traffic Engineering Division
2011
Annual Average Daily Traffic Volume Estimates By Section of Route
Prince William Maintenance Area

Route	Length	AADT	QA	4Tire	Bus	-----Truck-----				QC	K Factor	QK	Dir Factor	AAWDT	QW	Year
						2Axle	3+Axle	1Trail	2Trail							
Prince William County																
(1294) Emerson Ave	0.02	10	R								NA			NA		03/08/2004
(1295) Hope Court	0.03	30	R								NA			NA		08/18/2004
(1296) Wyatt Rd	0.05	90	R								NA			NA		03/15/2004
(1297) Millwood Dr	0.46	300	R								NA			NA		03/22/2004
(1298) Richmond Ave	0.19	1200	R								NA			NA		08/16/2004
(1298) Richmond Ave	0.04	640	R								NA			NA		08/16/2004
(1298) Richmond Ave	0.12	280	R								NA			NA		08/16/2004
(1299) Summerland Dr	0.21	13000	G								NA			13000	G	2011
(1299) York Dr	1.18	4600	R								NA			NA		1998
(1300) Pine Lane West	0.21	400	R								NA			NA		03/04/2004
Town of Haymarket																
(1301) Fayette St	0.26	730	G								NA			730	G	2011
(1301) Fayette St	0.05	220	R								NA			NA		1998
(1301) Fayette St	0.13	120	R								NA			NA		1998
(1302) Payne Lane	0.07	90	R								NA			NA		1998
(1303) Jordan Lane	0.28	200	R								NA			NA		1998
(1304) Madison St	0.21	160	R								NA			NA		1998
(1304) Hunting Path Way	0.13	100	R								NA			NA		1998
(1305) Bleight Dr	0.20	50	R								NA			NA		02/14/2001
Prince William County																
(1306) Express Dr	0.09	4100	R								NA			NA		03/18/2009
(1306) Express Dr	0.05	NA									NA			NA		

Virginia Department of Transportation
 Traffic Engineering Division
 2011
 Annual Average Daily Traffic Volume Estimates By Section of Route
 Prince William Maintenance Area

Route	Length	AADT	QA	4Tire	Bus	-----Truck-----				QC	K Factor	QK	Dir Factor	AAWDT	QW	Year
						2Axle	3+Axle	1Trail	2Trail							
Prince William County																
1306 Express Dr	0.79	NA					From: 76-1330 NORTH				NA			NA		
							To: Dead End									
1307 Charles St	0.06	70	R				From: Dead End				NA			NA		12/13/2004
							To: SR 55 John Marshall Hwy									
1308 Mercury Ave	0.66	160	R				From: 76-703 Old Carolina Rd				NA			NA		11/29/2004
							To: 76-1309 Neptune Court									
1308 Mercury Ave	0.07	20	R				From: 76-625 Haymarket Dr				NA			NA		11/29/2004
							To: Dead End									
1309 Neptune Court	0.16	120	R				From: Dead End				NA			NA		11/29/2004
							To: 76-1308 Mercury Ave									
1310 Alabama Ave	0.20	620	R				From: 76-1364 Illinois Rd				NA			NA		03/01/2004
							To: 76-1360 Indiana Ave									
1310 Alabama Ave	0.19	930	R				From: 76-1311 Kentucky Ave				NA			NA		03/01/2004
							To: 76-1315 Alaska Rd									
1310 Alabama Ave	0.31	1200	R				From: 76-1315 Alaska Rd				NA			NA		03/01/2004
							To: 76-636 Featherstone Rd									
1310 Alabama Ave	0.13	1800	R				From: 76-636 Featherstone Rd				NA			NA		03/01/2004
							To: Cul-de-Sac									
1311 Kentucky Ave	0.04	60	R				From: Cul-de-Sac				NA			NA		03/01/2004
							To: 76-1363 Florida Ave									
1311 Kentucky Ave	0.06	170	R				From: 76-1363 Florida Ave				NA			NA		03/01/2004
							To: 76-1362 Maryland Ave									
1311 Kentucky Ave	0.06	860	R				From: 76-1362 Maryland Ave				NA			NA		03/01/2004
							To: 76-1315 Alaska Rd									
1311 Kentucky Ave	0.06	710	R				From: 76-1315 Alaska Rd				NA			NA		03/01/2004
							To: 76-1310 Alabama Ave									
1311 Kentucky Ave	0.06	500	R				From: 76-1310 Alabama Ave				NA			NA		03/01/2004
							To: 76-1312 Arizona Ave									
1311 Kentucky Ave	0.06	540	R				From: 76-1312 Arizona Ave				NA			NA		03/01/2004
							To: 76-1313 S, Arkansas St									
1311 Kentucky Ave	0.19	450	R				From: 76-1313 S, Arkansas St				NA			NA		03/01/2004
							To: 76-1313 N, Arkansas St									
1311 Kentucky Ave	0.04	2000	R				From: 76-1313 N, Arkansas St				NA			NA		03/01/2004
							To: 76-636 Featherstone Rd									
1312 Arizona Ave	0.23	350	R				From: 76-1311 Kentucky Ave				NA			NA		03/02/2004
							To: 76-1314 Arizona Court									
1312 Arizona Ave	0.12	940	R				From: 76-1314 Arizona Court				NA			NA		03/02/2004
							To: 76-636 Featherstone Rd									
1313 Michigan Rd	0.11	130	R				From: 76-1370 Ohio Ave				NA			NA		03/04/2004
							To: 76-1358 Utah Court									
1313 Michigan Rd	0.08	280	R				From: 76-1358 Utah Court				NA			NA		03/01/2004
							To: 76-1369 Oregon Ave									
1313 Michigan Rd	0.08	470	R				From: 76-1369 Oregon Ave				NA			NA		03/01/2004
							To: 76-1372 Colorado Ave									

Virginia Department of Transportation
Traffic Engineering Division
2011
Annual Average Daily Traffic Volume Estimates By Section of Route
Prince William Maintenance Area

Route	Length	AADT	QA	4Tire	Bus	-----Truck-----				QC	K Factor	QK	Dir Factor	AAWDT	QW	Year	
						2Axle	3+Axle	1Trail	2Trail								
Prince William County																	
(1313) Michigan Rd	0.18	500	G	98%	0%	1%	1%	0%	0%	C	0.096	F	0.51	530	G	2011	
						From: 76-1372 Colorado Ave											
						To: 76-1363 Florida Ave											
(1313) Michigan Rd	0.02	20	R								NA			NA		03/01/2004	
						From: Dead End; Gap											
(1313) Arkansas St	0.02	10	R								NA			NA		03/01/2004	
						From: 76-1357 E. California St											
(1313) Arkansas St	0.10	890	R								NA			NA		03/01/2004	
						From: 76-1357 W. California St											
(1313) Arkansas St	0.06	1400	R								NA			NA		03/01/2004	
						From: 76-1311 N. Kentucky Ave											
(1313) Arkansas St	0.06	280	R								NA			NA		03/01/2004	
						From: 76-1356 Arkansas Court											
(1313) Arkansas St	0.12	180	R								NA			NA		03/01/2004	
						From: 76-1314 Arizona Court											
(1313) Arkansas St	0.18	160	R								NA			NA		03/01/2004	
						To: 76-1311 S. Kentucky Ave											
						From: 76-1312 Arizona Ave											
(1314) Arizona Court	0.11	260	R								NA			NA		03/02/2004	
						To: 76-1313 Michigan Rd											
						From: 76-1364 Illinois Rd											
(1315) Alaska Rd	0.27	190	R								NA			NA		03/01/2004	
						To: 76-1360 Indiana Ave											
(1315) Alaska Rd	0.19	360	R								NA			NA		03/01/2004	
						From: 76-1311 Kentucky Ave											
(1315) Alaska Rd	0.19	320	R								NA			NA		03/01/2004	
						From: 76-1363 Florida Ave											
(1315) Alaska Rd	0.10	570	R								NA			NA		03/01/2004	
						From: 76-1359 School St											
(1315) Alaska Rd	0.08	590	R								NA			NA		03/01/2004	
						To: 76-1310 Alabama Ave											
						From: 76-1279 Longview Dr											
(1316) Bayside Ave	0.24	3200	G	97%	1%	1%	0%	0%	0%	C	0.120	F	0.658	3400	G	2011	
						To: Dead End											
						From: US 1 Jefferson Davis Hwy											
(1317) Village Dr	0.16	1900	R								NA			NA		03/10/2004	
						To: Cul-de-Sac											
						From: Cul-de-Sac											
(1318) Dabney Rd	0.25	2600	R								NA			NA		03/10/2004	
						To: 76-687 Dawson Beach Rd											
Town of Haymarket																	
						From: 76-1304 Hunting Path Rd											
(1319) Madison Court	0.06	80	R								NA			NA		1998	
						To: Cul-de-Sac											
Prince William County																	
						From: 76-1341 Page St											
(1320) Culpeper Dr	0.07	560	R								NA			NA		03/29/2004	
						From: 76-1340											
(1320) Culpeper Dr	0.07	670	R								NA			NA		03/29/2004	
						From: 76-1342 Franklin St											
(1320) Culpeper Dr	0.27	830	R								NA			NA		03/24/2004	
						To: 76-1287 Mathews Dr											

Virginia Department of Transportation
 Traffic Engineering Division
 2011
 Annual Average Daily Traffic Volume Estimates By Section of Route
 Prince William Maintenance Area

Route	Length	AADT	QA	4Tire	Bus	-----Truck-----				QC	K Factor	QK	Dir Factor	AAWDT	QW	Year
						2Axle	3+Axle	1Trail	2Trail							
Prince William County																
(1321) Surry Dr	0.03	40	R								NA			NA		08/16/2004
(1322) Grayson Rd	0.13	510	R								NA			NA		03/24/2004
(1322) Grayson Rd	0.18	320	R								NA			NA		03/24/2004
(1322) Grayson Rd	0.14	2800	R								NA			NA		03/24/2004
(1322) Grayson Rd	0.09	1800	R								NA			NA		03/24/2004
(1322) Grayson Rd	0.07	1300	R								NA			NA		03/24/2004
(1322) Grayson Rd	0.19	180	R								NA			NA		03/24/2004
(1323) Meridian Dr	0.07	410	R								NA			NA		03/09/2004
(1323) Meridian Dr	0.19	270	R								NA			NA		03/09/2004
(1323) Meridian Dr	0.18	160	R								NA			NA		03/09/2004
(1323) Meridian Dr	0.07	100	R								NA			NA		03/09/2004
(1324) Lamar Rd	0.06	650	R								NA			NA		03/09/2004
(1324) Lamar Rd	0.07	830	R								NA			NA		03/09/2004
(1324) Lamar Rd	0.09	430	R								NA			NA		03/09/2004
(1324) Lamar Rd	0.07	70	R								NA			NA		03/09/2004
(1325) Meridian Court	0.05	80	R								NA			NA		03/10/2004
(1326) Columbia Rd	0.07	100	R								NA			NA		03/09/2004
(1326) Columbia Rd	0.23	170	R								NA			NA		03/09/2004
(1327) Melbourne Ave	0.06	350	R								NA			NA		03/09/2004
(1327) Melbourne Ave	0.06	470	R								NA			NA		03/09/2004
(1327) Melbourne Ave	0.09	220	R								NA			NA		03/09/2004
(1327) Melbourne Ave	0.05	70	R								NA			NA		03/09/2004

Virginia Department of Transportation
Traffic Engineering Division
2011
Annual Average Daily Traffic Volume Estimates By Section of Route
Prince William Maintenance Area

Route	Length	AADT	QA	4Tire	Bus	-----Truck-----				QC	K Factor	QK	Dir Factor	AAWDT	QW	Year
						2Axle	3+Axle	1Trail	2Trail							
Prince William County																
(1328) Saxon St	0.10	140	R								NA			NA		03/09/2004
(1328) Saxon St	0.09	80	R								NA			NA		03/09/2004
(1329) Halifax Rd	0.25	290	R								NA			NA		03/09/2004
(1329) Halifax Rd	0.06	160	R								NA			NA		03/24/2004
(1330)	0.10	20	R								NA			NA		03/23/2004
(1331) Giles St	0.11	310	R								NA			NA		03/23/2004
(1331) Giles St	0.05	90	R								NA			NA		03/23/2004
(1332) Giles Court	0.07	100	R								NA			NA		03/23/2004
(1333) Caroline St	0.03	70	R								NA			NA		08/16/2004
(1333) Caroline St	0.06	720	R								NA			NA		08/16/2004
(1333) Caroline St	0.09	560	R								NA			NA		08/16/2004
(1333) Caroline St	0.06	290	R								NA			NA		08/16/2004
(1333) Caroline St	0.05	140	R								NA			NA		08/16/2004
(1334) Caroline Ct	0.04	70	R								NA			NA		03/27/2004
(1335) Linden St	0.08	150	R								NA			NA		03/04/2004
(1336) Laurel St	0.08	140	R								NA			NA		03/04/2004
(1337) Aldrich Place	0.08	360	R								NA			NA		03/16/2004
(1338) Fulton Place	0.06	110	R								NA			NA		03/16/2004
(1339) Colfax Rd	0.02	90	R								NA			NA		03/16/2004
(1339) Colfax Rd	0.09	190	R								NA			NA		03/16/2004
(1340)	0.03	40	R								NA			NA		08/24/2004

Virginia Department of Transportation
 Traffic Engineering Division
 2011
 Annual Average Daily Traffic Volume Estimates By Section of Route
 Prince William Maintenance Area

Route	Length	AADT	QA	4Tire	Bus	-----Truck-----				QC	K Factor	QK	Dir Factor	AAWDT	QW	Year
						2Axle	3+Axle	1Trail	2Trail							
Prince William County																
(1341) Page St	0.06	600	R											NA		03/24/2004
(1342) Franklin St	0.02	30	R											NA		03/24/2004
(1342) Franklin St	0.02	730	R											NA		03/24/2004
(1342) Franklin St	0.04	710	R											NA		03/29/2004
(1342) Franklin St	0.06	900	R											NA		03/23/2004
(1342) Franklin St	0.06	950	R											NA		03/24/2004
(1342) Franklin St	0.06	1800	R											NA		03/24/2004
(1342) Franklin St	0.17	2400	R											NA		03/24/2004
(1342) Franklin St	0.07	790	R											NA		03/24/2004
(1342)	0.06	240	R											NA		03/24/2004
(1343) Patrick St	0.13	210	R											NA		03/24/2004
(1344) Emporia St	0.18	240	R											NA		03/27/2004
(1344) Emporia St	0.10	510	R											NA		1998
(1345) Grundy Rd	0.02	60	R											NA		1998
(1345) Grundy Rd	0.16	170	R											NA		1998
(1346) Radford Dr	0.06	700	R											NA		05/14/2001
(1346) Radford Dr	0.07	700	R											NA		05/21/2001
(1346) Radford Dr	0.06	330	R											NA		05/21/2001
(1346) Radford Dr	0.06	240	R											NA		1998
(1346) Radford Dr	0.08	130	R											NA		03/24/2004
(1347) Radford Court	0.05	70	R											NA		03/24/2004
(1348) Essex Dr	0.13	130	R											NA		03/27/2004

Virginia Department of Transportation
Traffic Engineering Division
2011
Annual Average Daily Traffic Volume Estimates By Section of Route
Prince William Maintenance Area

Route	Length	AADT	QA	4Tire	Bus	-----Truck-----				QC	K Factor	QK	Dir Factor	AAWDT	QW	Year
						2Axle	3+Axle	1Trail	2Trail							
Prince William County																
(1348) Essex Dr	0.26	260	R									NA		NA		03/27/2004
(1349) Cumberland Dr	0.24	190	R									NA		NA		03/27/2004
(1349) Cumberland Dr	0.15	260	R									NA		NA		03/27/2004
(1349) Cumberland Dr	0.06	530	R									NA		NA		03/27/2004
(1350) Chesterfield Dr	0.08	380	R									NA		NA		03/27/2004
(1350) Chesterfield Dr	0.12	200	R									NA		NA		03/27/2004
(1350) Chesterfield Dr	0.06	240	R									NA		NA		03/27/2004
(1350) Chesterfield Dr	0.17	270	R									NA		NA		03/27/2004
(1351) Louisa St	0.02	20	R									NA		NA		03/27/2004
(1351) Louisa St	0.16	210	R									NA		NA		03/27/2004
(1352) Chamberlain Place	0.07	250	R									NA		NA		03/27/2004
(1353) Stafford St	0.05	140	R									NA		NA		03/27/2004
(1353) Stafford St	0.08	120	R									NA		NA		03/27/2004
(1354) Madison Court	0.17	220	R									NA		NA		03/23/2004
(1355) Princess Anne Lane	0.03	30	R									NA		NA		03/27/2004
(1355) Princess Anne Lane	0.12	200	R									NA		NA		03/27/2004
(1355) Princess Anne Lane	0.21	330	R									NA		NA		03/24/2004
(1356) Arkansas Court	0.09	110	R									NA		NA		03/02/2004
(1357) California St	0.45	770	R									NA		NA		03/02/2004
(1357) California St	0.19	590	R									NA		NA		03/02/2004
(1358) Utah Court	0.03	20	R									NA		NA		03/04/2004

Virginia Department of Transportation
Traffic Engineering Division
2011
Annual Average Daily Traffic Volume Estimates By Section of Route
Prince William Maintenance Area

Route	Length	AADT	QA	4Tire	Bus	-----Truck-----				QC	K Factor	QK	Dir Factor	AAWDT	QW	Year
						2Axle	3+Axle	1Trail	2Trail							
Prince William County																
(1359) School St	0.03	40	R											NA		03/04/2004
(1360) Indiana Ave	0.04	70	R											NA		03/02/2004
(1360) Indiana Ave	0.06	250	R											NA		03/02/2004
(1360) Indiana Ave	0.06	200	R											NA		03/02/2004
(1360) Indiana Ave	0.06	550	R											NA		03/02/2004
(1360) Indiana Ave	0.06	370	R											NA		03/02/2004
(1360) Indiana Ave	0.19	280	R											NA		03/02/2004
(1360) Indiana Ave	0.05	60	R											NA		03/02/2004
(1361) Illinois Court	0.06	80	R											NA		03/02/2004
(1361) Illinois Court	0.03	20	R											NA		03/02/2004
(1362) Maryland Ave	0.39	8100	R											NA		02/25/2004
(1362) Maryland Ave	0.22	2300	G	98%	0%	1%	0%	0%	0%	C	0.082	F	0.626	2400	G	2011
(1362) Maryland Ave	0.53	890	G	98%	0%	1%	0%	0%	0%	F	0.091	F	0.514	950	G	2011
(1363) Alaska Court	0.07	90	R											NA		03/04/2004
(1363) Florida Ave	0.05	610	R											NA		02/25/2004
(1363) Florida Ave	0.05	2300	R											NA		02/25/2004
(1363) Florida Ave	0.10	2100	R											NA		02/25/2004
(1363) Florida Ave	0.05	2100	R											NA		02/25/2004
(1363) Florida Ave	0.15	1600	R											NA		02/25/2004
(1363) Florida Ave	0.13	1400	R											NA		02/25/2004
(1363) Florida Ave	0.11	1600	R											NA		02/25/2004
(1363) Florida Ave	0.17	310	R											NA		02/25/2004
(1363) Florida Ave	0.06	650	G	98%	0%	1%	1%	0%	0%	C	0.098	F	0.529	700	G	2011

Virginia Department of Transportation
Traffic Engineering Division
2011
Annual Average Daily Traffic Volume Estimates By Section of Route
Prince William Maintenance Area

Route	Length	AADT	QA	4Tire	Bus	-----Truck-----				QC	K Factor	QK	Dir Factor	AAWDT	QW	Year
						2Axle	3+Axle	1Trail	2Trail							
Prince William County																
1364 Illinois Rd	0.11	170	R													02/24/2004
1364 Illinois Rd	0.02	630	R													02/29/2004
1364 Illinois Rd	0.04	830	G	98%	1%	1%	1%	0%	0%	C	0.103	F	0.522	880	G	2011
1364 Illinois Rd	0.07	690	R													02/24/2004
1364 Illinois Rd	0.06	700	R													02/24/2004
1364 Illinois Rd	0.07	360	R													02/24/2004
1364 Illinois Rd	0.09	300	R													02/24/2004
1364 Illinois Rd	0.06	420	R													02/24/2004
1365 Georgia Rd	0.09	580	R													03/04/2004
1365 Georgia Rd	0.09	160	R													03/04/2004
1365 Georgia Rd	0.09	200	R													03/02/2004
1365 Georgia Rd	0.11	220	R													03/02/2004
1366 Georgia Court	0.03	70	R													03/02/2004
1367 Iowa Ct	0.06	100	R													03/02/2004
1368 Maine Court	0.05	90	R													03/02/2004
1369 Oregon Ave	0.05	80	R													03/02/2004
1369 Oregon Ave	0.06	200	R													03/02/2004
1369 Oregon Ave	0.12	230	R													03/02/2004
1370 Ohio Ave	0.03	30	R													03/02/2004
1370 Ohio Ave	0.15	300	R													03/02/2004
1371 Nevada St	0.10	500	R													03/04/2004
1372 Colorado Ave	0.06	1400	R													03/04/2004

Virginia Department of Transportation
Traffic Engineering Division
2011
Annual Average Daily Traffic Volume Estimates By Section of Route
Prince William Maintenance Area

Route	Length	AADT	QA	4Tire	Bus	-----Truck-----				QC	K Factor	QK	Dir Factor	AAWDT	QW	Year
						2Axle	3+Axle	1Trail	2Trail							
Prince William County																
(1372) Colorado Ave	0.13	860	R									NA		NA		03/04/2004
(1372) Colorado Ave	0.06	280	R									NA		NA		03/04/2004
(1372) Colorado Ave	0.11	230	R									NA		NA		03/04/2004
(1373) Idaho St	0.08	120	R									NA		NA		03/04/2004
(1373) Idaho St	0.20	160	R									NA		NA		03/04/2004
(1374) Bayview Dr	0.06	120	R									NA		NA		03/04/2004
(1374) Bayview Dr	0.07	100	R									NA		NA		03/04/2004
(1374) Bayview Dr	0.07	120	R									NA		NA		03/04/2004
(1374) Bayview Dr	0.10	80	R									NA		NA		03/04/2004
(1375) Mapleton St	0.08	220	R									NA		NA		03/04/2004
(1376) Burton St	0.09	180	R									NA		NA		03/04/2004
(1377) Sea View Ave	0.08	180	R									NA		NA		03/05/2004
(1378) Bay Circle	0.20	150	R									NA		NA		03/04/2004
(1379) Farm Creek Dr	1.50	2500	G	91%	2%	2%	2%	2%	0%	C	0.086	F		2600	G	2011
(1380) Wood Hollow Dr	0.08	1600	R									NA		NA		03/30/2004
(1381) Montgomery Ave	0.26	3600	R									NA		NA		03/27/2004
(1381) Montgomery Ave	0.28	4100	G	99%	0%	0%	0%	0%	0%	C	0.098	F	0.568	4400	G	2011
(1382) Sussex Court	0.05	120	R									NA		NA		03/27/2004
(1383) Tazewell Court	0.04	70	R									NA		NA		03/08/2004
(1384) Brunswick Court	0.04	70	R									NA		NA		03/08/2004

Virginia Department of Transportation
Traffic Engineering Division
2011
Annual Average Daily Traffic Volume Estimates By Section of Route
Prince William Maintenance Area

Route	Length	AADT	QA	4Tire	Bus	-----Truck-----				QC	K Factor	QK	Dir Factor	AAWDT	QW	Year
						2Axle	3+Axle	1Trail	2Trail							
Prince William County																
(1387) Orange Court	0.11	180	R			From: 76-1355 Princess Anne Lane To: Cul-de-Sac					NA			NA		03/27/2004
(1388) Fireside Court	0.03	60	R			From: 76-1284 Ashford Place To: Cul-de-Sac					NA			NA		1998
(1389) Rolling Brook Dr	0.13	2300	R			From: Dead End To: 76-1398 Still Forest Dr					NA			NA		03/30/2004
(1389) Rolling Brook Dr	0.38	3300	R			From: 76-1398 Still Forest Dr To: 76-641 Old Bridge Rd					NA			NA		03/30/2004
(1390) Elysian Dr	0.05	1200	R			From: 76-641 Old Bridge Rd To: Dead End					NA			NA		03/30/2004
(1391) Delaware Dr	0.35	3600	R			From: US 1 Jefferson Davis Hwy To: 76-2770 Enterprise Lane					NA			NA		02/24/2004
(1391) Delaware Dr	0.17	1800	R			From: 76-2770 Enterprise Lane To: 76-638 Blackburn Rd					NA			NA		02/24/2004
(1392) Rippon Blvd	0.23	12000	G			From: US 1 Jefferson Davis Hwy To: 76-1396 Forest Grove Dr					NA			13000	G	2011
(1392) Rippon Blvd	0.12	10000	G			From: 76-1396 Forest Grove Dr To: 76-638 Blackburn Rd				0.087	F	0.58		11000	G	2011
(1392) Rippon Blvd	0.15	9500	G			From: 76-638 Blackburn Rd To: 76-1393 Old Coach Rd				0.095	F	0.536		10000	G	2011
(1392) Rippon Blvd	1.38	14000	G			From: 76-1393 Old Coach Rd To: 76-1379 Farm Creek Dr				0.097	F	0.562		15000	G	2011
(1393) Old Coach Rd	0.21	3100	R			From: 76-1392 Rippon Blvd To: 76-1394 Old Kings Rd					NA			NA		02/24/2004
(1394) Old Kings Rd	0.15	1400	R			From: Dead End To: 76-1393 Old Coach Rd					NA			NA		02/24/2004
(1394) Old Kings Rd	0.23	1500	R			From: 76-1393 Old Coach Rd To: Dead End					NA			NA		02/24/2004
(1396) Forest Grove Dr	0.54	1300	R			From: Cul-de-Sac To: 76-1397 Old Landing Way					NA			NA		03/04/2004
(1396) Forest Grove Dr	0.07	410	R			From: 76-1397 Old Landing Way To: Dead End					NA			NA		03/04/2004
(1397) Old Landing Way	0.17	840	R			From: Cul-de-Sac To: 76-1396 Forest Grove Dr					NA			NA		03/04/2004
(1398) Still Forest Dr	0.12	1300	R			From: Cul-de-Sac To: Dead End					NA			NA		03/30/2004
(1399) Tumbling Brook Lane	0.04	60	R			From: Dead End To: 76-1389 Rolling Brook Dr					NA			NA		08/16/2004
Town of Quantico																
(1400) Fifth Ave	0.03	130	R			From: Dead End To: 76-1402, C St					NA			NA		1998

Virginia Department of Transportation
Traffic Engineering Division
2011
Annual Average Daily Traffic Volume Estimates By Section of Route
Prince William Maintenance Area

Route	Length	AADT	QA	4Tire	Bus	-----Truck-----				QC	K Factor	QK	Dir Factor	AAWDT	QW	Year
						2Axle	3+Axle	1Trail	2Trail							
Town of Quantico																
(1400) Fifth Ave	0.07	560	R									NA		NA		1998
(1400) Fifth Ave	0.15	490	R									NA		NA		1998
(1401) Potomac Ave	0.25	12000	R									NA		NA		1998
(1402) C St	0.05	770	R									NA		NA		1998
(1402) C St	0.05	1400	R									NA		NA		1998
(1402) C St	0.04	590	R									NA		NA		1998
(1402) C St	0.07	130	R									NA		NA		1998
(1403) Fourth Ave	0.07	660	R									NA		NA		1998
(1403) Fourth Ave	0.12	590	R									NA		NA		1998
(1404) Third Ave	0.07	490	R									NA		NA		1998
(1404) Third Ave	0.11	520	R									NA		NA		1998
(1405) Second Ave	0.04	20	R									NA		NA		1998
(1406) Broadway St	0.05	3200	R									NA		NA		1998
(1406) Broadway St	0.06	3500	R									NA		NA		1998
(1406) Broadway St	0.05	780	R									NA		NA		1998
(1406) Broadway St	0.05	470	R									NA		NA		1998
Prince William County																
(1407) Anvil Dr	0.04	1400	R									NA		NA		01/13/2009
(1408) Den Hollow Ct	0.25	NA										NA		NA		
(1409) Kilhaven Court	0.21	200	R									NA		NA		08/16/2004
(1410) Cowne Court	0.13	90	R									NA		NA		10/20/2004
(1411) Anne Marie Lane	0.13	100	R									NA		NA		08/16/2004

Virginia Department of Transportation
Traffic Engineering Division
2011
Annual Average Daily Traffic Volume Estimates By Section of Route
Prince William Maintenance Area

Route	Length	AADT	QA	4Tire	Bus	-----Truck-----				QC	K Factor	QK	Dir Factor	AAWDT	QW	Year
						2Axle	3+Axle	1Trail	2Trail							
Prince William County																
(1411) Anne Marie Lane	0.12	240	R			From: 76-1412 Eleanor Court					NA			NA		08/16/2004
						To: 76-643 Purcell Rd										
(1412) Eleanor Court	0.09	70	R			From: Cul-de-Sac					NA			NA		08/16/2004
						To: 76-1411 Anne Marie Lane										
(1413) Kings Arm Dr	0.41	230	R			From: Cul-de-Sac					NA			NA		10/06/2004
						To: 76-631 Kahns Rd										
(1413) Kings Arm Dr	0.13	230	R			From: 76-631 Kahns Rd					NA			NA		10/06/2004
						To: Cul-de-Sac										
(1414) Raleigh Tavern Dr	0.20	150	R			From: 76-631 Kahns Rd					NA			NA		10/06/2004
						To: 76-1415 Ashley Court										
(1415) Ashley Court	0.05	49	R			From: Dead End					NA			NA		10/06/2004
						To: 76-1414 Raleigh Tavern Dr										
(1415) Ashley Court	0.09	46	R			From: 76-1414 Raleigh Tavern Dr					NA			NA		10/06/2004
						To: Dead End										
(1416) Gatsby Rd	0.14	120	R			From: 76-631 Kahns Rd					NA			NA		10/06/2004
						To: 76-1417 Market Square Court										
(1416) Gatsby Rd	0.04	30	R			From: 76-1417 Market Square Court					NA			NA		10/06/2004
						To: Cul-de-Sac										
(1417) Market Square Court	0.09	60	R			From: 76-1416 Gatsby Rd					NA			NA		10/06/2004
						To: Cul-de-Sac										
(1418) Hall Tavern Court	0.17	100	R			From: 76-631 Kahns Rd					NA			NA		10/06/2004
						To: Cul-de-Sac										
(1419) Purcell Branch Court	0.17	NA				From: SR 234 Dumfries Rd					NA			NA		
						To: Cul-de-Sac										
(1420) Stephen St	0.15	320	R			From: 76-646 Aden Rd					NA			NA		10/19/2004
						To: 76-1421 Guyer Dr										
(1420) Stephen St	0.30	180	R			From: 76-1421 Guyer Dr					NA			NA		10/06/2004
						To: 76-1423 Sentry Rd										
(1420) Stephen St	0.11	90	R			From: 76-1423 Sentry Rd					NA			NA		10/19/2004
						To: Cul-de-Sac										
(1421) Guyer Dr	0.20	130	R			From: 76-1420 Stephen St					NA			NA		10/19/2004
						To: 76-1423 Sentry Rd										
(1421) Guyer Dr	0.14	160	R			From: 76-1423 Sentry Rd					NA			NA		10/06/2004
						To: 76-1422 Leary St										
(1422) Leary St	0.13	310	R			From: 76-646 Aden Rd					NA			NA		10/19/2004
						To: 76-1421 Guyer Dr										
(1422) Leary St	0.37	180	R			From: 76-1421 Guyer Dr					NA			NA		10/19/2004
						To: Cul-de-Sac										
(1423) Sentry Rd	0.20	100	R			From: 76-1421 Guyer Dr					NA			NA		10/19/2004
						To: 76-1424 Mark Court										
(1423) Sentry Rd	0.12	70	R			From: 76-1424 Mark Court					NA			NA		10/19/2004
						To: 76-1420 Stephen St										

Virginia Department of Transportation
Traffic Engineering Division
2011
Annual Average Daily Traffic Volume Estimates By Section of Route
Prince William Maintenance Area

Route	Length	AADT	QA	4Tire	Bus	-----Truck-----				QC	K Factor	QK	Dir Factor	AAWDT	QW	Year
						2Axle	3+Axle	1Trail	2Trail							
Prince William County																
(1424) Mark Court	0.12	110	R			From: 76-1423 Sentry Rd					NA			NA		10/05/2004
						To: Cul-de-Sac										
(1425) Snowfall Dr	0.13	140	R			From: Cul-de-Sac					NA			NA		10/05/2004
						To: 76-1426 Walton Dr										
(1425) Snowfall Dr	0.08	1400	R			From: 76-1426 Walton Dr					NA			NA		10/05/2004
						To: SR 234 Dumfries Rd										
(1426) Walton Dr	0.18	170	R			From: Dead End					NA			NA		10/05/2004
						To: 0.18 MN Dead End										
(1426) Walton Dr	0.15	370	R			From: 0.18 MN Dead End					NA			NA		10/05/2004
						To: 0.33 MN Dead End										
(1426) Walton Dr	0.49	570	R			From: 0.33 MN Dead End					NA			NA		10/05/2004
						To: 76-1428 Erika Dr										
(1426) Walton Dr	0.15	1100	R			From: 76-1428 Erika Dr					NA			NA		10/05/2004
						To: 76-1685 Gracie Dr										
(1426) Walton Dr	0.07	2200	R			From: 76-1685 Gracie Dr					NA			NA		10/05/2004
						To: SR 234 Dumfries Rd										
(1427) Raphiel Court	0.29	210	R			From: Cul-de-Sac					NA			NA		10/05/2004
						To: 76-1426 Walton Dr										
(1428) Erika Dr	0.16	180	R			From: Cul-de-Sac					NA			NA		10/05/2004
						To: 76-1429 Calico Lane										
(1428) Erika Dr	0.26	630	R			From: 76-1429 Calico Lane					NA			NA		10/05/2004
						To: 76-1426 Walton Dr										
(1429) Calico Lane	0.25	320	R			From: Cul-de-Sac					NA			NA		10/05/2004
						To: 76-1428 Erika Dr										
(1430) Hyla Dr	0.19	40	R			From: 76-766 Stillbrooke Rd					NA			NA		09/20/2004
						To: 76-1432 Ebert Dr										
(1431) Caton Place	0.19	930	R			From: 76-766 Stillbrooke Rd					NA			NA		10/05/2004
						To: 76-1432 Ebert Dr										
(1431) Caton Place	0.15	290	R			From: 76-1432 Ebert Dr					NA			NA		09/20/2004
						To: 76-766 Stillbrooke Rd										
(1432) Ebert Dr	0.18	100	R			From: 76-766 Stillbrooke Rd					NA			NA		09/20/2004
						To: 76-1430 Hyla Dr										
(1432) Ebert Dr	0.11	280	R			From: 76-1430 Hyla Dr					NA			NA		09/20/2004
						To: 76-1431 Caton Place										
(1433) Ginger Court	0.13	80	R			From: 76-766 Stillbrooke Rd					NA			NA		09/20/2004
						To: Cul-de-Sac										
(1434) Counselor Rd	0.08	48	R			From: Cul-de-Sac					NA			NA		09/22/2004
						To: 76-1644 Kevin Court										
(1434) Counselor Rd	0.42	170	R			From: 76-1644 Kevin Court					NA			NA		09/22/2004
						To: 76-1435 Whitting Dr										
(1434) Counselor Rd	0.53	460	R			From: 76-1435 Whitting Dr					NA			NA		09/22/2004
						To: 76-1646 Mary Jane Dr										

Virginia Department of Transportation
Traffic Engineering Division
2011
Annual Average Daily Traffic Volume Estimates By Section of Route
Prince William Maintenance Area

Route	Length	AADT	QA	4Tire	Bus	-----Truck-----				QC	K Factor	QK	Dir Factor	AAWDT	QW	Year
						2Axle	3+Axle	1Trail	2Trail							
Prince William County																
(1434) Counselor Rd	0.29	1200	R			From: 76-1646 Mary Jane Dr					NA			NA		09/22/2004
						To: SR 234 Dumfries Rd										
(1435) Whitting Dr	0.51	540	R			From: 76-1645 Marie Dr					NA			NA		09/22/2004
						To: 76-1434 Counselor Rd										
(1435) Whitting Dr	0.66	730	R			From: Conova Dr					NA			NA		09/22/2004
						To: Conava Dr										
(1435) Whitting Dr	0.03	1300	R			From: SR 234 Dumfries Rd					NA			NA		1998
						To: SR 234 Dumfries Rd										
(1435) Tayloe Dr	0.08	2000	R			From: 76-2375 Gordon Dr					NA			NA		09/22/2004
						To: Dead End										
(1436) Running Creek Dr	0.10	80	R			From: 76-640 Minnieville Rd					NA			NA		06/07/2004
						To: Cul-de-Sac										
(1437) Yolanda Lane	0.17	220	R			From: 76-640 Minnieville Rd					NA			NA		06/07/2004
						To: Cul-de-Sac										
(1438) Kogan Dr	0.49	150	R			From: 76-640 Minnieville Rd					NA			NA		06/07/2004
						To: Cul-de-Sac										
(1439) Peak Court	0.08	100	R			From: 76-1445 Mariposa Dr					NA			NA		10/06/2004
						To: Cul-de-Sac										
(1440) Ridgeway Dr	0.18	170	R			From: Cul-de-Sac					NA			NA		10/06/2004
						To: 76-1445 Mariposa Dr										
(1440) Ridgeway Dr	0.11	830	R			From: 76-1444 Willow Rd					NA			NA		10/06/2004
						To: 76-1441 Forest Oak Ct										
(1440) Ridgeway Dr	0.05	1700	R			From: 76-1441 Forest Oak Ct					NA			NA		10/06/2004
						To: 76-631 Kahns Rd										
(1441) Forest Oak Court	0.10	110	R			From: 76-1440 Ridgeway Dr					NA			NA		10/06/2004
						To: Cul-de-Sac										
(1442) Knotty Oak Lane	0.27	230	R			From: 76-631 Kahns Rd					NA			NA		10/06/2004
						To: Cul-de-Sac										
(1443) Fair Hill Lane	0.20	140	R			From: 76-643 Purcell Rd					NA			NA		1998
						To: Cul-de-Sac										
(1444) Dusty Willow Rd	0.30	590	R			From: Cul-de-Sac					NA			NA		10/02/2004
						To: 76-1440 Ridgeway Dr										
(1445) Mariposa Dr	0.09	270	R			From: 76-1096 Spring Dr					NA			NA		10/06/2004
						To: 76-1095 Byrne Place										
(1445) Mariposa Dr	0.07	3500	R			From: 76-1439 Peak Court					NA			NA		10/06/2004
						To: 76-1440 Ridgeway Dr										

Virginia Department of Transportation
Traffic Engineering Division
2011
Annual Average Daily Traffic Volume Estimates By Section of Route
Prince William Maintenance Area

Route	Length	AADT	QA	4Tire	Bus	-----Truck-----				QC	K Factor	QK	Dir Factor	AAWDT	QW	Year
						2Axle	3+Axle	1Trail	2Trail							
Prince William County																
(1445) Mariposa Dr	0.06	90	R								NA		NA			10/06/2004
(1446) Running Deer Rd	0.29	210	R								NA		NA			1998
(1446) Running Deer Rd	0.10	570	R								NA		NA			1998
(1447) Gray Fox Trail	0.22	50	R								NA		NA			1998
(1447) Gray Fox Trail	0.12	210	R								NA		NA			1998
(1448) White Eagle Dr	0.12	120	R								NA		NA			1998
(1448) Timberwold Trail	0.05	70	R								NA		NA			1998
(1449) Viewpoint Circle	0.13	50	R								NA		NA			05/09/2001
(1450) Country Club Dr	0.11	15000	R								NA		NA			1998
(1451) Waterway Dr	0.72	3600	R								NA		NA			1998
(1451) Waterway Dr	2.71	12000	R								NA		NA			1998
(1452) Marlinton Dr	0.01	9	R								NA		NA			05/10/2004
(1452) Marlinton Dr	0.17	360	R								NA		NA			05/10/2004
(1452) Marlinton Dr	0.07	390	R								NA		NA			05/10/2004
(1452) Marlinton Dr	0.11	310	R								NA		NA			05/10/2004
(1452) Marlinton Dr	0.07	280	R								NA		NA			08/17/2004
(1453) Hopkins Dr	0.04	70	R								NA		NA			05/06/2004
(1453) Hopkins Dr	0.06	180	R								NA		NA			05/06/2004
(1453) Hopkins Dr	0.06	280	R								NA		NA			05/06/2004
(1453) Hopkins Dr	0.09	320	R								NA		NA			05/06/2004
(1454) Moncure Dr	0.12	260	R								NA		NA			05/06/2004
(1454) Moncure Dr	0.05	490	R								NA		NA			05/06/2004

Virginia Department of Transportation
 Traffic Engineering Division
 2011
 Annual Average Daily Traffic Volume Estimates By Section of Route
 Prince William Maintenance Area

Route	Length	AADT	QA	4Tire	Bus	-----Truck-----				QC	K Factor	QK	Dir Factor	AAWDT	QW	Year
						2Axle	3+Axle	1Trail	2Trail							
Prince William County																
(1454) Moncure Dr	0.07	1200	R								NA			NA		05/06/2004
(1454) Moncure Dr	0.11	610	R								NA			NA		05/06/2004
(1454) Moncure Dr	0.04	380	R								NA			NA		05/09/2004
(1454) Moncure Ct	0.12	180	R								NA			NA		05/06/2004
(1455) Garden Gate Ct	0.06	90	R								NA			NA		05/06/2004
(1456) Pinecrest Court	0.08	90	R								NA			NA		05/06/2004
(1457) Spalding Dr	0.39	300	R								NA			NA		05/06/2004
(1458) Brawner Dr	0.10	320	R								NA			NA		05/10/2004
(1458) Brawner Dr	0.12	190	R								NA			NA		05/10/2004
(1459) Larchmont Court	0.04	48	R								NA			NA		05/10/2004
(1460) Clearwater Court	0.10	240	R								NA			NA		05/10/2004
(1461) Avon Dr	0.30	1200	R								NA			NA		05/04/2004
(1461) Northgate Dr	0.06	4000	R								NA			NA		08/18/2004
(1461) Northgate Dr	0.08	3300	R								NA			NA		08/18/2004
(1461) Northgate Dr	0.18	2700	R								NA			NA		08/18/2004
(1461) Northgate Dr	0.05	2600	R								NA			NA		08/18/2004
(1461) Beacon Ct	0.21	2200	R								NA			NA		08/18/2004
(1461) Beacon Ct	0.09	1600	R								NA			NA		08/18/2004
(1461) Beacon Court	0.19	670	R								NA			NA		08/18/2004
(1462) Cliffbrook Court	0.09	200	R								NA			NA		05/04/2004
(1463) Beaver Dam Rd	0.12	300	R								NA			NA		05/04/2004

Virginia Department of Transportation
 Traffic Engineering Division
 2011
 Annual Average Daily Traffic Volume Estimates By Section of Route
 Prince William Maintenance Area

Route	Length	AADT	QA	4Tire	Bus	-----Truck-----				QC	K Factor	QK	Dir Factor	AAWDT	QW	Year
						2Axle	3+Axle	1Trail	2Trail							
Prince William County																
(1464) Fairway Dr	0.07	110	R								NA			NA		05/10/2004
(1464) Fairway Dr	0.10	370	R								NA			NA		05/10/2004
(1464) Fairway Dr	0.21	650	R								NA			NA		05/10/2004
(1464) Fairway Dr	0.13	740	R								NA			NA		05/10/2004
(1464) Fairway Dr	0.03	600	R								NA			NA		05/04/2004
(1465) Melody Lane	0.06	90	R								NA			NA		05/04/2004
(1466) Candlestick Court	0.06	100	R								NA			NA		05/10/2004
(1466) Candlestick Court	0.09	250	R								NA			NA		05/10/2004
(1467) Ashgrove Dr	0.07	1700	R								NA			NA		05/10/2004
(1467) Ashgrove Dr	0.06	410	R								NA			NA		05/10/2004
(1467) Ashgrove Dr	0.10	230	R								NA			NA		05/10/2004
(1468) Dolphin Dr	0.08	720	R								NA			NA		05/10/2004
(1468) Dolphin Dr	0.13	570	R								NA			NA		05/10/2004
(1468) Dolphin Dr	0.01	390	R								NA			NA		05/10/2004
(1469) Boxwood Dr	0.11	120	R								NA			NA		05/10/2004
(1470) Spillway Lane	0.14	230	R								NA			NA		05/10/2004
(1471) Cove Lane	0.03	400	R								NA			NA		05/10/2004
(1471) Cove Lane	0.06	360	R								NA			NA		05/10/2004
(1471) Cove Lane	0.09	240	R								NA			NA		05/10/2004
(1472) Bunker Court	0.03	80	R								NA			NA		05/10/2004
(1473) Peach Court	0.03	70	R								NA			NA		05/10/2004

Virginia Department of Transportation
Traffic Engineering Division
2011
Annual Average Daily Traffic Volume Estimates By Section of Route
Prince William Maintenance Area

Route	Length	AADT	QA	4Tire	Bus	-----Truck-----				QC	K Factor	QK	Dir Factor	AAWDT	QW	Year
						2Axle	3+Axle	1Trail	2Trail							
Prince William County																
(1474) Edgewood Dr	0.10	2200	R									NA		NA		05/05/2004
(1474) Edgewood Dr	0.08	1700	R									NA		NA		05/05/2004
(1474) Edgewood Dr	0.07	1600	R									NA		NA		05/05/2004
(1474) Edgewood Dr	0.07	1100	R									NA		NA		05/05/2004
(1474) Edgewood Dr	0.04	1000	R									NA		NA		05/05/2004
(1474) Edgewood Dr	0.10	840	R									NA		NA		05/05/2004
(1474) Edgewood Dr	0.07	780	R									NA		NA		05/05/2004
(1474) Edgewood Dr	0.25	660	R									NA		NA		05/05/2004
(1474) Edgewood Dr	0.04	870	R									NA		NA		05/05/2004
(1474) Edgewood Dr	0.10	370	R									NA		NA		05/05/2004
(1474) Edgewood Dr	0.22	210	R									NA		NA		05/05/2004
(1474) Edgewood Dr	0.05	200	R									NA		NA		05/05/2004
(1474) Edgewood Dr	0.23	150	R									NA		NA		05/05/2004
(1474) Edgewood Dr	0.04	60	R									NA		NA		05/05/2004
(1475) Brandywine Rd	0.22	590	R									NA		NA		05/05/2004
(1476) Cranberry Court	0.05	60	R									NA		NA		05/05/2004
(1476) Cranberry Court	0.10	1000	R									NA		NA		05/05/2004
(1476) Cranberry Court	0.15	300	R									NA		NA		05/05/2004
(1477) Cindy Lane	0.04	240	R									NA		NA		05/05/2004
(1478) Buckingham Court	0.08	200	R									NA		NA		05/05/2004
(1479) Prestwick Court	0.11	590	R									NA		NA		05/05/2004
(1480) Deer Park Dr	0.24	430	R									NA		NA		05/05/2004

Virginia Department of Transportation
Traffic Engineering Division
2011
Annual Average Daily Traffic Volume Estimates By Section of Route
Prince William Maintenance Area

Route	Length	AADT	QA	4Tire	Bus	-----Truck-----				QC	K Factor	QK	Dir Factor	AAWDT	QW	Year
						2Axle	3+Axle	1Trail	2Trail							
Prince William County																
(1481) Dartmoor Dr	0.11	190	R								NA		NA			05/06/2004
(1482) Cypress Court	0.07	220	R								NA		NA			05/06/2004
(1483) Sheffield Dr	0.06	70	R								NA		NA			05/06/2004
(1483) Sheffield Dr	0.04	500	R								NA		NA			05/06/2004
(1483) Sheffield Dr	0.05	320	R								NA		NA			05/06/2004
(1483) Sheffield Dr	0.03	90	R								NA		NA			05/06/2004
(1484) Camelot Court	0.10	220	R								NA		NA			05/06/2004
(1485) Shady Knoll Court	0.10	270	R								NA		NA			05/06/2004
(1486) Sunny Knoll Dr	0.13	290	R								NA		NA			05/06/2004
(1487) Kings Valley Dr	0.03	90	R								NA		NA			05/06/2004
(1487) Kings Valley Dr	0.05	340	R								NA		NA			05/06/2004
(1488) Hidden Valley Court	0.06	120	R								NA		NA			06/06/2004
(1489) Crocus Lane	0.03	70	R								NA		NA			05/05/2004
(1489) Crocus Lane	0.03	280	R								NA		NA			05/05/2004
(1489) Crocus Lane	0.11	290	R								NA		NA			05/05/2004
(1490) Wendy Court	0.07	130	R								NA		NA			05/05/2004
(1491) Dalebrook Dr	0.16	1300	R								NA		NA			05/11/2004
(1491) Dalebrook Dr	0.05	1100	R								NA		NA			05/11/2004
(1491) Dalebrook Dr	0.07	850	R								NA		NA			05/11/2004
(1491) Dalebrook Dr	0.09	740	R								NA		NA			05/11/2004
(1492) Dickerson Place	0.05	300	R								NA		NA			05/11/2004

Virginia Department of Transportation
Traffic Engineering Division
2011
Annual Average Daily Traffic Volume Estimates By Section of Route
Prince William Maintenance Area

Route	Length	AADT	QA	4Tire	Bus	-----Truck-----				QC	K Factor	QK	Dir Factor	AAWDT	QW	Year
						2Axle	3+Axle	1Trail	2Trail							
Prince William County																
1493 Benson Court	0.04	100	R									NA		NA		05/11/2004
						From: Dead End										
						To: 76-1492 Dickerson Place										
1493 Benson Court	0.06	100	R									NA		NA		05/11/2004
						From: Dead End										
						To: 76-1491 Dalebrook Dr										
1494 Singletree Lane	0.23	280	R									NA		NA		05/11/2004
						From: 76-1496 Vista Dr										
						To: Dead End										
1495 Lazy Day Lane	0.14	330	R									NA		NA		05/11/2004
						From: 76-1491 Dalebrook Dr										
						To: Dead End										
1495 Lazy Day Lane	0.06	130	R									NA		NA		05/11/2004
						From: Cul-de-Sac										
						To: 76-1491 Dalebrook Dr										
1496 Vista Dr	0.27	340	R									NA		NA		05/11/2004
						From: 76-1494 Singletree Lane										
						To: 76-1497 Buck Lane										
1496 Vista Dr	0.24	480	R									NA		NA		05/11/2004
						From: 76-1461 Beacon Court										
						To: 76-1007 Beacon Court										
1496 Vista Dr	0.11	370	R									NA		NA		05/11/2004
						From: 76-1497 Buck Lane										
						To: 76-1461 Beacon Court										
1496 Vista Dr	0.05	490	R									NA		NA		05/11/2004
						From: 76-1461 Beacon Court										
						To: 76-1007 Beacon Court										
1496 Vista Dr	0.02	460	R									NA		NA		05/11/2004
						From: Dead End										
						To: 76-1496 Vista Dr										
1497 Buck Lane	0.12	290	R									NA		NA		05/11/2004
						From: Dead End										
						To: 76-1453 Hopkins Dr										
1497 Buck Lane	0.12	240	R									NA		NA		05/11/2004
						From: 76-1453 Hopkins Dr										
						To: Dead End										
1498 Montview Dr	0.23	320	R									NA		NA		05/06/2004
						From: 76-1451 Waterway Dr										
						To: Dead End										
1499 South Lake Blvd	0.38	320	R									NA		NA		05/09/2001
						From: 76-1600 Ashton Ave										
						To: 76-1630 Miramar Dr										
1500 Rosemary Dr	0.20	3600	R									NA		NA		11/01/2004
						From: Bus SR 234 Sudley Rd										
						To: WCL Manassas Pk; SR 213										
1500 Rosemary Dr	0.18	4600	R									NA		NA		11/01/2004
						From: 76-1504 Lomond Dr E										
						To: 76-1502 Amherst Dr										
1501 Manassas Dr	0.11	9000	G	99%	0%	1%	0%	0%	0%	C	0.091	F	0.516	9600	G	2011
						From: 76-1501 Manassas Dr										
						To: 76-1501 Manassas Dr										
1501 Manassas Dr	0.13	7000	G								0.099	N	0.607	7600	G	2011
						From: 76-1501 Manassas Dr										
						To: 76-1501 Manassas Dr										
1502 Amherst Dr	0.59	7100	G	99%	0%	1%	0%	0%	0%	C	0.099	F	0.607	7500	G	2011
						From: 76-1501 Manassas Dr										
						To: 76-1501 Manassas Dr										
1502 Amherst Dr	0.09	120	R									NA		NA		10/29/2004
						From: Cul-de-Sac										
						To: 76-1501 Manassas Dr										
1503 Appomattox Ave	0.25	1100	R									NA		NA		10/27/2004
						From: 76-1501 Manassas Dr										
						To: 76-1505 Arlington Ave										

Virginia Department of Transportation
Traffic Engineering Division
2011
Annual Average Daily Traffic Volume Estimates By Section of Route
Prince William Maintenance Area

Route	Length	AADT	QA	4Tire	Bus	-----Truck-----				QC	K Factor	QK	Dir Factor	AAWDT	QW	Year
						2Axle	3+Axle	1Trail	2Trail							
Prince William County																
(1503) Appomattox Ave	0.07	560	R								NA			NA		10/27/2004
(1503) Appomattox Ave	0.07	580	R								NA			NA		10/02/2004
(1503) Appomattox Ave	0.17	650	R								NA			NA		10/27/2004
(1504) Augusta Rd	0.05	140	R								NA			NA		10/27/2004
(1505) Arlington Ave	0.18	340	R								NA			NA		10/27/2004
(1506) Baker St	0.20	210	R								NA			NA		10/27/2004
(1507) Byron St	0.14	180	R								NA			NA		10/27/2004
(1508) Amelia Ct	0.07	120	R								NA			NA		10/27/2004
(1508) Alleghany Rd	0.57	380	R								NA			NA		10/27/2004
(1509) Amherst Court	0.06	100	R								NA			NA		11/07/2004
(1510) June St	0.07	230	R								NA			NA		10/27/2004
(1510) June St	0.07	430	R								NA			NA		10/26/2004
(1510) June St	0.08	520	R								NA			NA		10/26/2004
(1511) Albemarle Dr	0.08	120	R								NA			NA		10/27/2004
(1511) Albemarle Dr	0.39	420	R								NA			NA		10/27/2004
(1511) Albemarle Dr	0.02	80	R								NA			NA		10/25/2004
(1512) Leland Rd	0.26	780	R								NA			NA		10/25/2004
(1512) Leland Rd	0.24	610	R								NA			NA		10/25/2004
(1512) Leland Rd	0.28	310	R								NA			NA		10/27/2004
(1513) Oak St	0.24	850	R								NA			NA		10/27/2004
(1513) Oak St	0.22	590	R								NA			NA		10/07/2004

Virginia Department of Transportation
Traffic Engineering Division
2011
Annual Average Daily Traffic Volume Estimates By Section of Route
Prince William Maintenance Area

Route	Length	AADT	QA	4Tire	Bus	-----Truck-----				QC	K Factor	QK	Dir Factor	AAWDT	QW	Year
						2Axle	3+Axle	1Trail	2Trail							
Prince William County																
(1513) Oak St	0.30	550	R								NA			NA		10/25/2004
(1514) Garrison Rd	0.24	140	R								NA			NA		10/26/2004
(1515) Boundary Ave	0.25	190	R								NA			NA		10/26/2004
(1516) Pine St	0.15	300	R								NA			NA		10/25/2004
(1516) Pine St	0.15	470	R								NA			NA		10/05/2004
(1516) Pine St	0.18	620	R								NA			NA		10/05/2004
(1517) McLean St	0.02	1100	R								NA			NA		10/06/2004
(1517) McLean St	0.32	660	R								NA			NA		10/06/2004
(1517) McLean St	0.26	570	R								NA			NA		10/06/2004
(1518) McLean Way	0.12	550	R								NA			NA		10/06/2004
(1519) Chestnut St	0.14	220	R								NA			NA		10/06/2004
(1520) Well St	0.09	200	R								NA			NA		10/06/2004
(1520) Well St	0.30	260	R								NA			NA		10/25/2004
(1521) Leland Rd	0.20	1000	R								NA			NA		10/05/2004
(1521) Leland Rd	0.06	1100	R								NA			NA		10/05/2004
(1521) Leland Rd	0.09	1400	R								NA			NA		10/26/2004
(1522) Howard St	0.16	400	R								NA			NA		10/26/2004
(1522) Howard St	0.06	330	R								NA			NA		10/26/2004
(1522) Howard St	0.07	270	R								NA			NA		10/26/2004
(1523) Aubrey Dr	0.09	180	R								NA			NA		10/26/2004
(1523) Aubrey Dr	0.29	140	R								NA			NA		10/26/2004

Virginia Department of Transportation
Traffic Engineering Division
2011
Annual Average Daily Traffic Volume Estimates By Section of Route
Prince William Maintenance Area

Route	Length	AADT	QA	4Tire	Bus	-----Truck-----				QC	K Factor	QK	Dir Factor	AAWDT	QW	Year
						2Axle	3+Axle	1Trail	2Trail							
Prince William County																
(1524) Stokely Dr	0.19	110	R								NA			NA		10/06/2004
(1525) Poplar St	0.16	410	R								NA			NA		10/26/2004
(1526) Spruce St	0.08	1200	R								NA			NA		10/26/2004
(1526) Spruce St	0.08	1000	R								NA			NA		10/25/2004
(1526) Spruce St	0.14	970	R								NA			NA		10/25/2004
(1526) Spruce St	0.09	990	R								NA			NA		10/05/2004
(1526) Spruce St	0.09	2200	R								NA			NA		10/05/2004
(1526) Spruce St E	0.23	290	R								NA			NA		10/05/2004
(1526) Spruce St E	0.15	450	R								NA			NA		10/05/2004
(1527) Birch St	0.28	580	R								NA			NA		10/05/2004
(1528) Henrico St	0.26	510	R								NA			NA		10/05/2004
(1529) Portsmouth Rd	0.32	13000	R								NA			NA		1998
(1529) Portsmouth Rd	0.21	9500	R								NA			NA		11/03/2004
(1529) Portsmouth Rd	0.22	4500	R								NA			NA		11/03/2004
(1529) Portsmouth Rd	0.06	4300	R								NA			NA		11/02/2004
(1529) Portsmouth Rd	0.11	10000	R								NA			NA		11/03/2004
(1530) Lomond Dr	0.27	5900	R								NA			NA		11/03/2004
(1530) Lomond Dr	1.23	14000	G	98%	0%	0%	1%	0%	0%	F	0.084	F	0.515	15000	G	2011
(1530) Lomond Dr	0.33	21000	G	98%	0%	0%	1%	0%	0%	C	0.088	F	0.532	22000	G	2011
(1530) Lomond Dr	0.04	15000	G	98%	0%	0%	1%	0%	0%	F	0.083	F	0.67	16000	G	2011
(1530) Lomond Dr South	0.37	9600	G	98%	0%	0%	1%	0%	0%	F	0.087	F	0.544	10000	G	2011
(1530) Lomond Dr South	0.04	11000	G	98%	0%	0%	1%	0%	0%	F	0.093	N	0.537	12000	G	2011

Virginia Department of Transportation
Traffic Engineering Division
2011
Annual Average Daily Traffic Volume Estimates By Section of Route
Prince William Maintenance Area

Route	Length	AADT	QA	4Tire	Bus	-----Truck-----				QC	K Factor	QK	Dir Factor	AAWDT	QW	Year
						2Axle	3+Axle	1Trail	2Trail							
Prince William County																
(1531) Garner Dr	0.33	5600	G	98%	0%	1%	1%	0%	0%	C	0.084	F	0.533	6000	G	2011
(1532) Ashland Ave	0.27	2800	R											NA		11/04/2004
(1532) Ashland Ave	0.16	380	R											NA		11/04/2004
(1533) Urbanna Rd	0.09	330	R											NA		11/04/2004
(1533) Urbanna Rd	0.07	1800	R											NA		11/04/2004
(1533) Urbanna Rd	0.06	2300	R											NA		11/04/2004
(1534) Powhatan St	0.12	1800	R											NA		11/04/2004
(1534) Loudoun Ave	0.28	1600	R											NA		11/02/2004
(1534) Loudoun Ave	0.23	740	R											NA		11/04/2004
(1535) Clifton St	0.11	120	R											NA		11/04/2004
(1535) Clifton St	0.06	900	R											NA		11/04/2004
(1535) Clifton St	0.11	990	R											NA		11/04/2004
(1536) Damascus Dr	0.04	7100	G	99%	0%	1%	0%	0%	0%	F	0.095	F	0.522	7600	G	2011
(1536) Damascus Dr	0.23	1200	R											NA		11/04/2004
(1537) Norfolk St	0.27	1100	R											NA		11/04/2004
(1537) Norfolk St	0.21	580	R											NA		11/04/2004
(1538) Fairmont Ave	0.22	1700	R											NA		11/04/2004
(1538) Fairmont Ave	0.30	2500	R											NA		11/04/2004
(1538) Fairmont Ave	0.14	230	R											NA		11/03/2004
(1539) Lomond Dr Ramp	0.09	13000	R											NA		11/04/2004
(1540) Lomond Dr East	0.04	6400	G	99%	0%	1%	0%	0%	0%	F	0.091	F	0.954	6800	G	2011
(1540) Lomond Dr East	0.31	15000	G	99%	0%	1%	0%	0%	0%	C	0.095	F	0.547	16000	G	2011

Virginia Department of Transportation
Traffic Engineering Division
2011
Annual Average Daily Traffic Volume Estimates By Section of Route
Prince William Maintenance Area

Route	Length	AADT	QA	4Tire	Bus	-----Truck-----				QC	K Factor	QK	Dir Factor	AAWDT	QW	Year
						2Axle	3+Axle	1Trail	2Trail							
Prince William County																
(1541) Lomond Court	0.12	160	R									NA		NA		11/09/2004
(1542) King George Dr	0.03	20	R									NA		NA		11/04/2004
(1542) King George Dr	0.06	750	R									NA		NA		11/04/2004
(1542) King George Dr	0.06	740	R									NA		NA		11/04/2004
(1542) King George Dr	0.06	800	R									NA		NA		11/04/2004
(1542) King George Dr	0.06	890	R									NA		NA		11/04/2004
(1542) King George Dr	0.23	880	R									NA		NA		11/04/2004
(1542) King George Dr	0.23	540	R									NA		NA		11/04/2004
(1542) King George Dr	0.25	410	R									NA		NA		11/04/2004
(1542) King George Dr	0.16	170	R									NA		NA		11/04/2004
(1543) King Court	0.06	90	R									NA		NA		11/04/2004
(1544) Gregory Court	0.06	90	R									NA		NA		11/04/2004
(1545) Chase Ct	0.06	90	R									NA		NA		11/04/2004
(1546) Strasburg St	0.37	6300	G	99%	0%	1%	0%	0%	0%	C	0.102	F	0.517	6700	G	2011
(1547) Woodstock St	0.03	690	R									NA		NA		11/15/2004
(1547) Woodstock St	0.03	1300	R									NA		NA		11/05/2004
(1547) Woodstock St	0.03	1200	R									NA		NA		11/05/2004
(1547) Woodstock St	0.03	1200	R									NA		NA		11/05/2004
(1547) Woodstock St	0.03	970	R									NA		NA		11/05/2004
(1547) Woodstock St	0.06	1000	R									NA		NA		11/05/2004
(1547) Woodstock St	0.06	850	R									NA		NA		11/05/2004
(1548) Lafayette Ave	0.23	660	R									NA		NA		11/16/2004

Virginia Department of Transportation
Traffic Engineering Division
2011
Annual Average Daily Traffic Volume Estimates By Section of Route
Prince William Maintenance Area

Route	Length	AADT	QA	4Tire	Bus	-----Truck-----				QC	K Factor	QK	Dir Factor	AAWDT	QW	Year
						2Axle	3+Axle	1Trail	2Trail							
Prince William County																
(1548) Lafayette Ave	0.25	490	R								NA			NA		11/05/2004
(1548) Lafayette Ave	0.12	540	R								NA			NA		11/05/2004
(1548) Lafayette Ave	0.18	590	R								NA			NA		11/05/2004
(1548) Lafayette Ave	0.06	930	R								NA			NA		11/09/2004
(1548) Lafayette Ave	0.05	1400	R								NA			NA		11/06/2004
(1548) Lafayette Ave	0.17	800	R								NA			NA		11/06/2004
(1549) Parkland St	0.15	2300	R								NA			NA		11/04/2004
(1549) Parkland St	0.23	2400	R								NA			NA		11/07/2004
(1550) Salem St	0.23	380	R								NA			NA		11/07/2004
(1551) Claremont St	0.07	1700	R								NA			NA		11/02/2004
(1551) Claremont St	0.06	1700	R								NA			NA		11/02/2004
(1551) Claremont St	0.07	1700	R								NA			NA		11/02/2004
(1551) Claremont St	0.07	2500	N								NA			NA		11/02/2004
(1551) Westmoreland Ave	0.13	2500	R								NA			NA		11/02/2004
(1551) Westmoreland Ave	0.20	1800	R								NA			NA		11/02/2004
(1552) Spotsylvania St	0.06	4300	R								NA			NA		11/02/2004
(1552) Spotsylvania St	0.07	3700	R								NA			NA		11/02/2004
(1552) Spotsylvania St	0.15	1500	R								NA			NA		11/02/2004
(1552) Spotsylvania St	0.21	870	R								NA			NA		11/02/2004
(1553) Chatham St	0.17	390	R								NA			NA		11/02/2004
(1553) Chatham St	0.16	180	R								NA			NA		1998
(1554) Blackstone Rd	0.21	370	R								NA			NA		10/27/2004

Virginia Department of Transportation
 Traffic Engineering Division
 2011
 Annual Average Daily Traffic Volume Estimates By Section of Route
 Prince William Maintenance Area

Route	Length	AADT	QA	4Tire	Bus	-----Truck-----				QC	K Factor	QK	Dir Factor	AAWDT	QW	Year
						2Axle	3+Axle	1Trail	2Trail							
Prince William County																
(1555) Victoria St	0.04	3200	R			From: 76-670; 76-1740					NA			NA		10/27/2004
(1555) Victoria St	0.13	2900	R			From: 76-1551 Claremont St					NA			NA		10/02/2004
(1555) Victoria St	0.13	2700	R			From: 76-1556 Selwyn Dr					NA			NA		10/27/2004
(1555) Victoria St	0.46	3000	G	98%	0%	1%	0%	0%	0%	C	0.103	F	0.568	3200	G	2011
(1556) Selwyn Dr	0.03	390	R			From: Dead End					NA			NA		10/02/2004
(1557) Mace St	0.06	270	R			From: WCL Manassas Park					NA			NA		11/03/2004
(1557) Mace St	0.06	310	R			From: 76-1558 W, Mace Circle					NA			NA		11/03/2004
(1557) Mace St	0.05	380	R			From: 76-1558 E, Mace Circle					NA			NA		11/03/2004
(1558) Mace Circle	0.12	290	R			From: 76-1557 W, Mace St					NA			NA		11/03/2004
(1558) Mace Circle	0.12	270	R			From: 76-1559 Mace Court					NA			NA		11/03/2004
(1559) Mace Court	0.06	120	R			From: 76-1559 Mace Ct					NA			NA		11/03/2004
(1560) Rugby Court	0.12	60	R			From: Cul-de-Sac					NA			NA		11/03/2004
(1561) Well St	0.17	360	R			From: Cul-de-Sac					NA			NA		10/26/2004
(1562) Pine St	0.49	770	R			From: 76-760 Rugby Rd					NA			NA		10/26/2004
(1563) Damascus Dr	0.20	460	R			From: 76-1521 Leland Rd					NA			NA		10/26/2004
(1563) Damascus Dr	0.08	380	R			From: 76-760 Rugby Rd					NA			NA		10/25/2004
(1563) Damascus Dr	0.15	220	R			From: 76-769 Lake Dr					NA			NA		10/25/2004
(1564) Dublin Dr	0.19	190	R			From: 76-1547 Woodstock St					NA			NA		10/25/2004
(1564) Dublin Dr	0.39	380	R			From: 76-1537 Norfolk St					NA			NA		10/25/2004
(1564) Dublin Dr	0.10	460	R			From: 76-1564 Dublin Dr					NA			NA		10/25/2004
(1564) Dublin Dr	0.06	790	R			From: 76-1548 Lafayette Ave					NA			NA		10/25/2004
						From: 76-1577 Donset Court					NA			NA		10/25/2004
						From: 76-1567 Copeland Dr					NA			NA		10/25/2004
						From: 76-1548 N, Lafayette Ave					NA			NA		10/25/2004
						From: 76-1566 Sudley Manor Dr					NA			NA		10/25/2004
						From: 76-1580 Greenview Lane					NA			NA		10/25/2004

Virginia Department of Transportation
Traffic Engineering Division
2011
Annual Average Daily Traffic Volume Estimates By Section of Route
Prince William Maintenance Area

Route	Length	AADT	QA	4Tire	Bus	-----Truck-----				QC	K Factor	QK	Dir Factor	AAWDT	QW	Year
						2Axle	3+Axle	1Trail	2Trail							
Prince William County																
(1564) Dublin Dr	0.05	710	R								NA			NA		10/08/2004
(1564) Dublin Dr	0.04	650	R								NA			NA		10/08/2004
(1564) Dublin Dr	0.06	390	R								NA			NA		10/05/2004
(1564) Dublin Dr	0.06	400	R								NA			NA		10/05/2004
(1564) Dublin Dr	0.02	10	R								NA			NA		11/15/2004
(1565) Norfolk Court	0.09	130	R								NA			NA		11/15/2004
(1566) Sudley Manor Dr	1.70	22000	N	99%	0%	1%	1%	0%	0%	N	0.089	N	0.571	24000	N	2011
(1566) Sudley Manor Dr	2.34	20000	G	99%	0%	1%	0%	0%	0%	C	0.089	N	0.571	20000	G	2011
(1566) Sudley Manor Dr	0.87	22000	G	99%	0%	1%	1%	0%	0%	F	0.089	F	0.571	24000	G	2011
(1566) Sudley Manor Dr	0.34	25000	G	99%	0%	1%	1%	0%	0%	F	0.088	F	0.582	27000	G	2011
(1566) Sudley Manor Dr	0.19	27000	G	99%	0%	1%	1%	0%	0%	F	0.087	F	0.601	29000	G	2011
(1566) Sudley Manor Dr	0.38	25000	G	99%	0%	1%	1%	0%	0%	F	0.090	F	0.58	26000	G	2011
(1566) Sudley Manor Dr	0.38	17000	G	99%	0%	1%	1%	0%	0%	C	0.092	F	0.577	18000	G	2011
(1566) Sudley Manor Dr	0.47	10000	G	99%	0%	1%	1%	0%	0%	F	0.089	F	0.574	11000	G	2011
(1566) Sudley Manor Dr	1.06	4400	G	99%	0%	1%	1%	0%	0%	F	0.09	F	0.565	4700	G	2011
(1567) Copeland Dr	1.21	3800	G	99%	0%	0%	0%	0%	0%	C	0.088	F	0.575	4000	G	2011
(1567) Copeland Dr	0.14	2100	R								NA			NA		1998
(1567) Copeland Dr	0.06	1600	R								NA			NA		11/16/2004
(1567) Copeland Dr	0.06	1100	R								NA			NA		11/15/2004
(1567) Copeland Dr	0.09	930	R								NA			NA		11/05/2004
(1567) Copeland Dr	0.22	800	R								NA			NA		11/16/2004
(1567) Copeland Dr	0.07	130	R								NA			NA		11/06/2004
(1568) Bland Dr	0.07	120	R								NA			NA		11/09/2004

Virginia Department of Transportation
Traffic Engineering Division
2011
Annual Average Daily Traffic Volume Estimates By Section of Route
Prince William Maintenance Area

Route	Length	AADT	QA	4Tire	Bus	-----Truck-----				QC	K Factor	QK	Dir Factor	AAWDT	QW	Year
						2Axle	3+Axle	1Trail	2Trail							
Prince William County																
(1568) Bland Dr	0.14	220	R								NA		NA			11/19/2004
(1568) Bland Dr	0.06	340	R								NA		NA			11/19/2004
(1568) Bland Dr	0.06	1100	R								NA		NA			11/19/2004
(1568) Bland Dr	0.07	730	R								NA		NA			11/19/2004
(1568) Bland Dr	0.08	600	R								NA		NA			11/19/2004
(1569) Brandon Way	0.07	290	R								NA		NA			11/19/2004
(1569) Brandon Way	0.07	330	R								NA		NA			11/01/2004
(1569) Brandon Way	0.17	550	R								NA		NA			11/09/2004
(1569) Brandon Way	0.06	350	R								NA		NA			11/09/2004
(1569) Brandon Way	0.07	160	R								NA		NA			11/09/2004
(1570) Rosbury Ct	0.05	80	R								NA		NA			11/09/2004
(1571) Botsford Rd	0.15	390	R								NA		NA			11/19/2004
(1571) Botsford Rd	0.11	460	R								NA		NA			11/19/2004
(1571) Botsford Rd	0.13	370	R								NA		NA			11/04/2004
(1571) Botsford Rd	0.18	260	R								NA		NA			11/16/2004
(1572) Forrester Lane	0.05	820	R								NA		NA			11/16/2004
(1572) Forrester Lane	0.11	390	R								NA		NA			11/19/2004
(1572) Forrester Lane	0.13	300	R								NA		NA			11/15/2004
(1572) Forrester Lane	0.12	180	R								NA		NA			11/15/2004
(1573) Castle Rd	0.06	270	R								NA		NA			11/15/2004
(1573) Castle Rd	0.06	190	R								NA		NA			11/15/2004
(1573) Castle Rd	0.06	470	R								NA		NA			11/15/2004
(1573) Castle Rd	0.19	870	R								NA		NA			11/15/2004

Virginia Department of Transportation
Traffic Engineering Division
2011
Annual Average Daily Traffic Volume Estimates By Section of Route
Prince William Maintenance Area

Route	Length	AADT	QA	4Tire	Bus	-----Truck-----				QC	K Factor	QK	Dir Factor	AAWDT	QW	Year
						2Axle	3+Axle	1Trail	2Trail							
Prince William County																
(1574) Roslyn Court	0.06	90	R									NA		NA		11/05/2004
(1575) Roxbury Ave	0.09	340	R									NA		NA		11/05/2004
(1575) Roxbury Ave	0.07	280	R									NA		NA		11/13/2004
(1575) Roxbury Ave	0.43	440	R									NA		NA		11/13/2004
(1576) Fenwood Court	0.13	200	R									NA		NA		11/13/2004
(1577) Donset Court	0.04	640	R									NA		NA		11/13/2004
(1577) Donset Court	0.05	470	R									NA		NA		11/13/2004
(1577) Donset Court	0.05	350	R									NA		NA		11/13/2004
(1577) Donset Court	0.09	140	R									NA		NA		11/13/2004
(1578) McGill Court	0.05	80	R									NA		NA		11/13/2004
(1579) Colton Lane	0.25	1900	R									NA		NA		11/13/2004
(1580) Greenview Lane	0.04	90	R									NA		NA		11/16/2004
(1580) Greenview Lane	0.29	1100	R									NA		NA		11/05/2004
(1580) Greenview Lane	0.10	320	R									NA		NA		11/16/2004
(1580) Greenview Lane	0.06	460	R									NA		NA		11/16/2004
(1581) Irongate Way	0.22	3200	R									NA		NA		11/08/2004
(1581) Irongate Way	0.20	3500	R									NA		NA		11/08/2004
(1581) Irongate Way	0.20	4800	R									NA		NA		11/08/2004
(1582) Todd Place	0.09	270	R									NA		NA		11/08/2004
(1582) Todd Place	0.05	170	R									NA		NA		11/18/2004
(1582) Todd Place	0.05	80	R									NA		NA		11/18/2004
(1583) Remington Rd	0.20	190	R									NA		NA		11/09/2004

Virginia Department of Transportation
Traffic Engineering Division
2011
Annual Average Daily Traffic Volume Estimates By Section of Route
Prince William Maintenance Area

Route	Length	AADT	QA	4Tire	Bus	-----Truck-----				QC	K Factor	QK	Dir Factor	AAWDT	QW	Year
						2Axle	3+Axle	1Trail	2Trail							
Prince William County																
(1584) Pelham Court	0.02	60	R											NA		11/09/2004
(1585) Jarvis Court	0.04	70	R											NA		11/09/2004
(1586) Wesley Rd	0.08	280	R											NA		11/09/2004
(1587) Bonair Dr	0.08	120	R											NA		11/16/2004
(1587) Bonair Dr	0.09	170	R											NA		11/16/2004
(1587) Bonair Dr	0.25	230	R											NA		11/05/2004
(1588) Hyde Court	0.03	40	R											NA		11/05/2004
(1589) Ben Lomond Park Dr	0.07	380	R											NA		11/16/2004
(1589) Ben Lomond Park Dr	0.09	180	R											NA		11/06/2004
(1590) Macbeth St	0.17	270	R											NA		11/02/2004
(1590) Macbeth St	0.11	170	R											NA		11/02/2004
(1591) Highland St	0.11	160	R											NA		11/02/2004
(1591) Highland St	0.06	390	R											NA		11/02/2004
(1591) Highland St	0.04	530	R											NA		11/02/2004
(1591) Highland St	0.06	620	R											NA		11/02/2004
(1591) Highland St	0.05	810	R											NA		11/02/2004
(1591) Highland St	0.12	1200	R											NA		11/02/2004
(1592) Glen Court	0.05	80	R											NA		11/02/2004
(1593) Bruce Court	0.07	130	R											NA		11/02/2004
(1594) Ramsey Court	0.04	80	R											NA		11/12/2004
(1595) Community Dr	0.43	4200	R											NA		11/08/2004

Virginia Department of Transportation
Traffic Engineering Division
2011
Annual Average Daily Traffic Volume Estimates By Section of Route
Prince William Maintenance Area

Route	Length	AADT	QA	4Tire	Bus	-----Truck-----				QC	K Factor	QK	Dir Factor	AAWDT	QW	Year
						2Axle	3+Axle	1Trail	2Trail							
Prince William County																
(1596) Coverstone Dr	0.13	2100	R								NA			NA		11/04/2004
						From: Dead End										
						To: 76-1638 Aaron Lane										
(1596) Coverstone Dr	0.16	8300	R								NA			NA		11/05/2004
						From: 76-1600 Ashton Ave										
(1596) Coverstone Dr	0.09	6900	G	99%	0%	0%	0%	0%	0%	F	0.082	F	0.531	7400	G	2011
						To: 76-1597 Notre Dame St										
(1596) Coverstone Dr	0.24	7100	G	99%	0%	0%	0%	0%	0%	C	0.083	F	0.532	7600	G	2011
						From: 76-1630 Miramar Dr										
(1596) Coverstone Dr	0.13	7600	G	99%	0%	0%	0%	0%	0%	F	0.075	F	0.785	8100	G	2011
						To: Bus SR 234 Sudley Rd										
(1596) Williamson Blvd	0.24	12000	G	99%	0%	0%	0%	0%	0%	F	0.081	F	0.551	12000	G	2011
						From: 76-1637 Stonehouse Dr										
(1596) Williamson Blvd	0.20	12000	G	99%	0%	0%	0%	0%	0%	F	0.081	F	0.594	13000	G	2011
						To: 76-2750 Portici Place										
(1596) Williamson Blvd	0.41	13000	G	99%	0%	0%	0%	0%	0%	F	0.081	F	0.54	13000	G	2011
						From: 76-1566 Sudley Manor Dr; Gap Cul-de-Sac										
(1596)	0.24	690	R								NA			NA		11/05/2004
						To: 76-1529 Portsmouth Rd										
						From: 76-1596 Coverstone Dr										
(1597) Notre Dame St	0.09	900	R								NA			NA		11/09/2004
						To: Dead End										
						From: 76-1549 Parkland St										
(1598) Stoneridge Dr	0.31	2200	R								NA			NA		11/05/2004
						To: 76-616 Old Centreville Rd										
						From: Bus SR 234 Sudley Rd										
(1599) Automotive Dr	0.15	2700	R								NA			NA		11/08/2004
						To: 76-621 Balls Ford Rd										
						From: WCL Manassas; Godwin Dr										
(1600) Ashton Ave	0.41	2200	R								NA			NA		03/19/2001
						To: 76-668 Rixlew Lane										
(1600) Ashton Ave	0.90	NA									NA			NA		
						From: 76-1748 Crestwood Dr										
(1600) Ashton Ave	0.22	20000	G	99%	0%	1%	0%	0%	0%	C	0.088	F	0.535	21000	G	2011
						To: 76-1530 Lomond Dr										
(1600) Ashton Ave	0.14	25000	G	99%	0%	1%	0%	0%	0%	F	0.086	F	0.535	27000	G	2011
						From: 76-1566 Sudley Manor Dr										
(1600) Ashton Ave	0.78	18000	G	99%	0%	1%	0%	0%	0%	F	0.085	F	0.514	20000	G	2011
						To: 76-1596 Coverstone Dr										
(1600) Ashton Ave	0.37	4400	R								NA			NA		11/08/2004
						To: 76-621 Balls Ford Rd										
						From: Dead End										
(1601) Hillcrest Dr	0.07	70	R								NA			NA		11/05/2004
						To: 76-1618 Old Bushmill Court										
(1601) Hillcrest Dr	0.27	350	R								NA			NA		09/24/2004
						From: 76-1609 Tullamore Court										
						To: 76-1609 Tullamore Court										
(1601) Hillcrest Dr	0.30	920	R								NA			NA		09/24/2004
						From: 76-688 N. Lake Jackson Dr										
(1601) Hillcrest Dr	0.06	590	R								NA			NA		09/04/2004
						To: 76-1606 Knollwood Dr										
(1601) Hillcrest Dr	0.31	380	R								NA			NA		09/04/2004
						From: 76-1605 Manor Court										

Virginia Department of Transportation
Traffic Engineering Division
2011
Annual Average Daily Traffic Volume Estimates By Section of Route
Prince William Maintenance Area

Route	Length	AADT	QA	4Tire	Bus	-----Truck-----				QC	K Factor	QK	Dir Factor	AAWDT	QW	Year
						2Axle	3+Axle	1Trail	2Trail							
Prince William County																
(1601) Hillcrest Dr	0.05	340	R			From: 76-1605 Manor Ct					NA			NA		09/14/2004
(1601) Hillcrest Dr	0.08	260	R			To: 76-1604 Brentwood Dr					NA			NA		09/14/2004
(1601) Hillcrest Dr	0.18	160	R			From: 76-1603 Montgomery Dr					NA			NA		09/04/2004
(1601) Hillcrest Dr	0.18	290	R			To: 76-1602 Lewis Court					NA			NA		09/04/2004
(1602) Lewis Court	0.08	60	R			From: 76-688 S, Lake Jackson Dr					NA			NA		09/04/2004
(1602) Lewis Court	0.08	60	R			To: Cul-de-Sac					NA			NA		09/04/2004
(1603) Montgomery Dr	0.27	240	R			From: 76-1601 Hillcrest Dr					NA			NA		09/04/2004
(1603) Montgomery Dr	0.27	240	R			To: Dead End					NA			NA		09/04/2004
(1604) Brentwood Dr	0.21	160	R			From: 76-1601 Hillcrest Dr					NA			NA		09/04/2004
(1604) Brentwood Dr	0.04	70	R			To: 76-1606 Knollwood Dr					NA			NA		09/04/2004
(1604) Brentwood Dr	0.04	70	R			To: Dead End					NA			NA		09/04/2004
(1605) Manor Court	0.10	70	R			From: 76-1601 Hillcrest Dr					NA			NA		09/04/2004
(1605) Manor Court	0.10	70	R			To: Cul-de-Sac					NA			NA		09/04/2004
(1606) Knollwood Dr	0.55	400	R			From: 76-1601 Hillcrest Dr					NA			NA		11/17/2004
(1606) Knollwood Dr	0.55	400	R			To: 76-1604 Brentwood Dr					NA			NA		11/17/2004
(1607) Blandsford Dr	0.91	400	R			From: Cul-de-Sac					NA			NA		11/04/2004
(1607) Blandsford Dr	0.91	400	R			To: 76-688 Lake Jackson Dr					NA			NA		11/04/2004
(1608) Meadowlark Court	0.04	48	R			From: Cul-de-Sac					NA			NA		11/17/2004
(1608) Meadowlark Court	0.04	48	R			To: 76-688 Lake Jackson Dr					NA			NA		11/17/2004
(1609) Tullamore Court	0.18	80	R			From: Cul-de-Sac					NA			NA		09/04/2004
(1609) Tullamore Court	0.18	80	R			To: 76-1601 Hillcrest Dr					NA			NA		09/04/2004
(1610) Signal Court	0.15	80	R			From: 76-689 Signal Hill Rd					NA			NA		08/31/2004
(1610) Signal Court	0.15	80	R			To: Cul-de-Sac					NA			NA		08/31/2004
(1611) Jaspers Branch Court	0.14	150	R			From: 76-662 Moore Dr					NA			NA		1998
(1611) Jaspers Branch Court	0.14	150	R			To: Cul-de-Sac					NA			NA		1998
(1612) Wilcoxon Station Way	0.40	280	R			From: Cul-de-Sac					NA			NA		08/31/2004
(1612) Wilcoxon Station Way	0.40	280	R			To: 76-1620 Hynson Dr					NA			NA		08/31/2004
(1612) Willow Pond Court	0.65	640	R			From: 76-1620 Hynson Dr					NA			NA		09/13/2004
(1612) Willow Pond Court	0.65	640	R			To: Cul-de-Sac					NA			NA		09/13/2004
(1613) Heather Green Dr	0.60	710	R			From: Cul-de-Sac					NA			NA		09/13/2004
(1613) Heather Green Dr	0.60	710	R			To: 76-692 Lucasville Rd					NA			NA		09/13/2004
(1614) Gary Rd	0.13	1900	R			From: Cul-de-Sac					NA			NA		11/01/2004
(1614) Gary Rd	0.13	1900	R			To: 76-621 Balls Ford Rd					NA			NA		11/01/2004
(1615) Deward Court	0.08	80	R			From: Dead End					NA			NA		11/12/2004
(1615) Deward Court	0.08	80	R			To: 76-1529 Portsmouth Rd					NA			NA		11/12/2004

Virginia Department of Transportation
Traffic Engineering Division
2011
Annual Average Daily Traffic Volume Estimates By Section of Route
Prince William Maintenance Area

Route	Length	AADT	QA	4Tire	Bus	-----Truck-----				QC	K Factor	QK	Dir Factor	AAWDT	QW	Year
						2Axle	3+Axle	1Trail	2Trail							
Prince William County																
(1615) Deward Court	0.06	560	R								NA			NA		11/01/2004
(1615) Deward Court	0.07	110	R								NA			NA		11/04/2004
(1616) Alan Court	0.08	130	R								NA			NA		11/03/2004
(1617) Gateway Court	0.30	1400	R								NA			NA		11/01/2004
(1618) Old Bushmill Court	0.14	150	R								NA			NA		09/14/2004
(1619) MacGregor Court	0.05	80	R								NA			NA		11/13/2004
(1620) Hynson Dr	0.03	1200	R								NA			NA		11/16/2004
(1620) Hynson Dr	0.13	690	R								NA			NA		10/21/2004
(1620) Hynson Dr	0.13	390	R								NA			NA		10/21/2004
(1620) Hynson Dr	0.07	260	R								NA			NA		10/21/2004
(1620) Hynson Dr	0.22	80	R								NA			NA		10/21/2004
(1621) Guy Dr	0.20	110	R								NA			NA		10/21/2004
(1621) Guy Dr	0.17	140	R								NA			NA		10/21/2004
(1622) Carrie Lane	0.23	130	R								NA			NA		10/20/2004
(1623) Miller Dr	0.01	30	R								NA			NA		10/20/2004
(1623) Miller Dr	0.10	150	R								NA			NA		10/20/2004
(1624) Cisler Lane	0.17	100	R								NA			NA		08/31/2004
(1625) Euclid Ave	0.47	13000	G	94%	1%	2%	1%	1%	0%	C	0.085	F	0.662	14000	G	2011
(1626) Montyville Rd	0.28	130	R								NA			NA		10/25/2004
(1627) Long Creek Court	0.08	150	R								NA			NA		10/25/2004

Virginia Department of Transportation
Traffic Engineering Division
2011
Annual Average Daily Traffic Volume Estimates By Section of Route
Prince William Maintenance Area

Route	Length	AADT	QA	4Tire	Bus	-----Truck-----				QC	K Factor	QK	Dir Factor	AAWDT	QW	Year
						2Axle	3+Axle	1Trail	2Trail							
Prince William County																
1628 Hanback Dr	0.17	130	R				From: 76-689 Signal Hill Rd					NA		NA		10/25/2004
							To: 76-1629 Ruddle Court									
1629 Ruddle Court	0.06	50	R				From: Dead End					NA		NA		10/25/2004
							To: 76-1628 Hanback Dr							NA		10/25/2004
1629 Ruddle Court	0.10	47	R				From: Dead End					NA		NA		10/25/2004
							To: 76-1500 Rosemary Dr							NA		11/17/2004
1630 Miramar Dr	0.14	3500	R				From: 76-1596 Coverstone Dr					NA		NA		11/18/2004
							To: 76-621 Balls Ford Rd							NA		11/18/2004
1630 Miramar Dr	0.21	4200	R				From: 76-621 Balls Ford Rd					NA		NA		11/18/2004
							To: Dead End							NA		11/18/2004
1631 Leslie Place	0.02	470	R				From: 76-1632 Michelle Court					NA		NA		11/09/2004
							To: 76-1567 Copeland Dr							NA		11/19/2004
1632 Michelle Court	0.09	270	R				From: 0.09 MS 76-1631					NA		NA		11/19/2004
							To: 76-1631 Leslie Place							NA		11/18/2004
1632 Michelle Court	0.21	300	R				From: Cul-de-Sac					NA		NA		11/18/2004
							To: 76-662 Moore Dr							NA		11/01/2004
1633 Kemper House Court	0.08	120	R				From: Dead End					NA		NA		03/11/2001
							To: 76-1600 Ashton Ave							NA		1998
1635 Coppermine Dr	0.59	390	R				From: 76-621 Balls Ford Rd					NA		NA		1998
							To: 76-1596 Williamson Blvd							NA		11/01/2004
1637 Stonehouse Dr	0.34	4100	R				From: 76-1635 Coppermine Dr					NA		NA		11/01/2004
							To: 76-1596 Cloverstone Dr							NA		11/17/2004
1638 Aaron Lane	0.28	2900	R				From: 76-1739 Adler Lane					NA		NA		11/17/2004
							To: Cul-de-Sac							NA		09/13/2004
1639 Cabin Branch Court	0.22	140	R				From: 76-688 Lake Jackson Dr					NA		NA		09/13/2004
							To: Dead End							NA		11/09/2004
1640 Quayle Court	0.03	70	R				From: 76-1569 Brandon Way					NA		NA		11/09/2004
							To: Dead End							NA		11/14/2004
1640 Quayle Court	0.08	120	R				From: Dead End					NA		NA		11/14/2004
							To: 76-1568 Bland Dr							NA		11/04/2004
1641 Carrington Place	0.08	330	R				From: 76-1642 Anderson Ct					NA		NA		11/04/2004
							To: Dead End							NA		11/09/2004
1642 Anderson Court	0.06	120	R				From: 76-1641 Carrington Place					NA		NA		11/09/2004
							To: Dead End							NA		11/09/2004
1642 Anderson Court	0.05	80	R				From: Dead End					NA		NA		11/09/2004
							To: Dead End							NA		11/09/2004

Virginia Department of Transportation
 Traffic Engineering Division
 2011
 Annual Average Daily Traffic Volume Estimates By Section of Route
 Prince William Maintenance Area

Route	Length	AADT	QA	4Tire	Bus	-----Truck-----				QC	K Factor	QK	Dir Factor	AAWDT	QW	Year
						2Axle	3+Axle	1Trail	2Trail							
Prince William County																
1643 Alleghany Rd	0.03	70	R								NA			NA		10/27/2004
1644 Kevin Court	0.04	40	R								NA			NA		11/09/2004
1645 Marie Dr	0.06	40	R								NA			NA		11/09/2004
1645 Marie Dr	0.25	210	R								NA			NA		11/09/2004
1645 Marie Dr	0.53	250	R								NA			NA		11/09/2004
1646 Mary Jane Dr	0.21	190	R								NA			NA		09/22/2004
1646 Mary Jane Dr	0.11	420	R								NA			NA		09/22/2004
1646 Mary Jane Dr	0.11	540	R								NA			NA		09/22/2004
1646 Mary Jane Dr	0.12	600	R								NA			NA		09/22/2004
1646 Mary Jane Dr	0.15	660	R								NA			NA		09/22/2004
1647 Penny Lane	0.11	190	R								NA			NA		09/22/2004
1647 Penny Lane	0.13	110	R								NA			NA		09/22/2004
1648 Junction Dr	0.05	40	R								NA			NA		09/22/2004
1649 Brinn Court	0.10	80	R								NA			NA		09/22/2004
1650 Browns Lane	0.13	110	R								NA			NA		09/22/2004
1651 Richie Court	0.10	40	R								NA			NA		09/22/2004
1652 Clinton Dr	0.18	100	R								NA			NA		09/22/2004
1652 Clinton Dr	0.42	260	R								NA			NA		09/22/2004
1653 Buford Lane	0.01	20	R								NA			NA		10/05/2004
1653 Buford Lane	0.09	350	R								NA			NA		10/05/2004
1653 Buford Lane	0.09	48	R								NA			NA		10/05/2004

Virginia Department of Transportation
Traffic Engineering Division
2011
Annual Average Daily Traffic Volume Estimates By Section of Route
Prince William Maintenance Area

Route	Length	AADT	QA	4Tire	Bus	-----Truck-----				QC	K Factor	QK	Dir Factor	AAWDT	QW	Year
						2Axle	3+Axle	1Trail	2Trail							
Prince William County																
1654 Frost Dr	0.10	70	R											NA		10/05/2004
1655 Wade Lane	0.30	280	R											NA		07/21/2004
1655 Wade Lane	0.09	520	R											NA		07/21/2004
1656 Breckinridge Lane	0.08	60	R											NA		07/21/2004
1656 Breckinridge Lane	0.35	380	R											NA		07/21/2004
1657 Buchanan Court	0.13	60	R											NA		07/21/2004
1658 Cleburne Lane	0.46	300	R											NA		07/21/2004
1659 Suheil Rd	0.11	190	R											NA		07/21/2004
1660 Hikmat Rd	0.05	500	R											NA		07/21/2004
1660 Hikmat Rd	0.23	710	R											NA		07/21/2004
1661 Marian Dr	0.05	850	R											NA		07/21/2004
1661 Marian Dr	0.12	310	R											NA		07/21/2004
1661 Marian Dr	0.01	60	R											NA		07/21/2004
1662 Yola Lane	0.16	140	R											NA		07/21/2004
1663 Cannon Bluff Rd	0.36	220	R											NA		07/22/2004
1663 Cannon Bluff Rd	0.29	500	R											NA		07/21/2004
1663 Cannon Bluff Rd	0.29	710	R											NA		07/21/2004
1663 Cannon Bluff Rd	0.28	850	R											NA		07/21/2004
1663 Wellesley Dr	0.29	310	R											NA		07/21/2004
1663 Wellesley Dr	0.32	200	R											NA		1998
1664 Lenox Lane	0.05	60	R											NA		07/21/2004

Virginia Department of Transportation
Traffic Engineering Division
2011
Annual Average Daily Traffic Volume Estimates By Section of Route
Prince William Maintenance Area

Route	Length	AADT	QA	4Tire	Bus	-----Truck-----				QC	K Factor	QK	Dir Factor	AAWDT	QW	Year
						2Axle	3+Axle	1Trail	2Trail							
Prince William County																
1665 Pleasant Colony Dr	0.32	170	R									NA		NA		08/31/2004
1666 Casablanca Court	0.15	130	R									NA		NA		08/23/2004
1667 Conner Dr	0.07	210	R									NA		NA		03/19/2001
1668 Mathis Ave	0.14	310	R									NA		NA		03/21/2001
1669 Ghadban Court	0.06	70	R									NA		NA		08/31/2004
1670 Gunner Court	0.24	140	R									NA		NA		07/22/2004
1671 Caisson Court	0.35	230	R									NA		NA		07/22/2004
1672 Wolf Run Shoals Rd	0.24	490	R									NA		NA		07/22/2004
1672 Wolf Run Shoals Rd	0.11	810	R									NA		NA		07/22/2004
1672 Wolf Run Shoals Rd	0.16	1100	R									NA		NA		07/22/2004
1673 Ramrod Rd	0.21	170	R									NA		NA		07/22/2004
1673 Ramrod Rd	0.19	150	R									NA		NA		07/22/2004
1674 Lanyard Lane	0.33	210	R									NA		NA		07/22/2004
1675 Primer Court	0.12	80	R									NA		NA		07/22/2004
1676 Target Court	0.19	150	R									NA		NA		07/22/2004
1677 Howitzer Lane	0.32	250	R									NA		NA		07/22/2004
1678 Stonehurst Dr	0.10	400	R									NA		NA		07/22/2004
1678 Stonehurst Dr	0.13	330	R									NA		NA		07/22/2004
1678 Stonehurst Dr	0.09	40	R									NA		NA		07/22/2004
1679 Saint Davids Court	0.13	60	R									NA		NA		07/22/2004

Virginia Department of Transportation
 Traffic Engineering Division
 2011
 Annual Average Daily Traffic Volume Estimates By Section of Route
 Prince William Maintenance Area

Route	Length	AADT	QA	4Tire	Bus	-----Truck-----				QC	K Factor	QK	Dir Factor	AAWDT	QW	Year
						2Axle	3+Axle	1Trail	2Trail							
Prince William County																
1680 Buckley Court	0.20	120	R								NA			NA		07/22/2004
1681 Observer Lane	0.25	350	R								NA			NA		07/22/2004
1682 Virginia Meadows Dr	0.10	930	R								NA			NA		01/05/2005
1682 Virginia Meadows Dr	0.26	120	R								NA			NA		03/26/2001
1682 Virginia Meadows Dr	0.29	270	R								NA			NA		03/26/2001
1683 Trotwood Meadows Court	0.04	240	R								NA			NA		01/09/2004
1684 Wilton Meadows Court	0.10	410	R								NA			NA		01/04/2005
1685 Gracie Dr	0.40	310	R								NA			NA		10/05/2004
1685 Gracie Dr	0.21	540	R								NA			NA		10/05/2004
1686 Miken Court	0.11	100	R								NA			NA		10/05/2004
1687 Cynthia Court	0.13	110	R								NA			NA		10/05/2004
1690 Danny Lane	0.17	150	R								NA			NA		10/05/2004
1691 Dark Forest Dr	0.42	1000	R								NA			NA		10/06/2004
1692 Silent Wolf Dr	0.32	460	R								NA			NA		10/06/2004
1692 Silent Wolf Dr	0.36	NA									NA			NA		
1693 Trumpeter Swan Lane	0.36	490	R								NA			NA		10/08/2004
1694 Crystal Lake Court	0.13	110	R								NA			NA		10/08/2004
1695 Doug Dr	0.13	330	R								NA			NA		10/06/2004
1695 Doug Dr	0.38	300	R								NA			NA		10/06/2004
1695 Doug Dr	0.01	80	R								NA			NA		10/05/2004

Virginia Department of Transportation
Traffic Engineering Division
2011
Annual Average Daily Traffic Volume Estimates By Section of Route
Prince William Maintenance Area

Route	Length	AADT	QA	4Tire	Bus	-----Truck-----				QC	K Factor	QK	Dir Factor	AAWDT	QW	Year
						2Axle	3+Axle	1Trail	2Trail							
Prince William County																
1696 Amy Lane	0.15	80	R									NA		NA		10/06/2004
1697 Dave Dr	0.24	200	R									NA		NA		10/06/2004
1697 Dave Dr	0.25	150	R									NA		NA		10/05/2004
1698 Arbee Court	0.20	NA										NA		NA		
1700 Executive Dr	0.58	210	R									NA		NA		12/07/2004
1701 Gaines Rd	1.58	410	R									NA		NA		12/16/2004
1702 Flamingo Dr	0.14	500	R									NA		NA		12/07/2004
1702 Flamingo Dr	0.27	130	R									NA		NA		12/07/2004
1703 Martinwood Dr	0.20	130	R									NA		NA		12/14/2004
1704 Jennifer Lane	0.33	190	R									NA		NA		12/14/2004
1705 Jennell Dr	0.40	390	R									NA		NA		12/08/2004
1706 Angus Dr	0.79	390	R									NA		NA		12/07/2004
1706 Angus Dr	0.12	80	R									NA		NA		12/07/2004
1707 Maurine Court	0.17	160	R									NA		NA		12/04/2004
1707 Maurine Court	0.01	10	R									NA		NA		12/07/2004
1708 Arthur St	0.10	60	R									NA		NA		12/07/2004
1709 Stepney Dr	0.34	360	R									NA		NA		12/08/2004
1709 Stepney Dr	0.31	730	R									NA		NA		12/08/2004
1709 Stepney Dr	0.07	290	R									NA		NA		12/08/2004
1709 Stepney Dr	0.16	230	R									NA		NA		12/07/2004
1709 Stepney Dr	0.53	160	R									NA		NA		12/04/2004

Virginia Department of Transportation
 Traffic Engineering Division
 2011
 Annual Average Daily Traffic Volume Estimates By Section of Route
 Prince William Maintenance Area

Route	Length	AADT	QA	4Tire	Bus	-----Truck-----				QC	K Factor	QK	Dir Factor	AAWDT	QW	Year
						2Axle	3+Axle	1Trail	2Trail							
Prince William County																
(1710) Lakeview Dr	0.07	80	R									NA		NA		12/07/2004
(1710) Lakeview Dr	0.19	800	R									NA		NA		12/07/2004
(1710) Lakeview Dr	0.09	1200	R									NA		NA		12/07/2004
(1711) Huron Dr	0.22	230	R									NA		NA		12/09/2004
(1711) Huron Dr	0.24	210	R									NA		NA		12/07/2004
(1712) Ontario Rd	0.33	300	R									NA		NA		12/07/2004
(1712) Ontario Rd	0.17	220	R									NA		NA		12/07/2004
(1713) Saint Clair Dr	0.09	120	R									NA		NA		12/07/2004
(1714) Erie Court	0.06	170	R									NA		NA		12/07/2004
(1715) Canterbury Lane	0.13	490	R									NA		NA		12/07/2004
(1715) Canterbury Lane	0.11	80	R									NA		NA		12/07/2004
(1716) Coventry Lane	0.15	110	R									NA		NA		12/07/2004
(1716) Coventry Lane	0.10	190	R									NA		NA		12/08/2004
(1716) Coventry Lane	0.09	70	R									NA		NA		12/08/2004
(1717) Banbury Dr	0.50	260	R									NA		NA		12/08/2004
(1718) Lawnvale Dr	0.49	310	R									NA		NA		12/07/2004
(1718) Lawnvale Dr	0.19	700	R									NA		NA		12/07/2004
(1718) Lawnvale Dr	0.08	440	R									NA		NA		12/07/2004
(1718) Lawnvale Dr	0.07	320	R									NA		NA		12/07/2004
(1718) Lawnvale Dr	0.82	210	R									NA		NA		12/07/2004
(1719) Timothy Dr	0.34	80	R									NA		NA		12/08/2004

Virginia Department of Transportation
Traffic Engineering Division
2011
Annual Average Daily Traffic Volume Estimates By Section of Route
Prince William Maintenance Area

Route	Length	AADT	QA	4Tire	Bus	-----Truck-----				QC	K Factor	QK	Dir Factor	AAWDT	QW	Year
						2Axle	3+Axle	1Trail	2Trail							
Prince William County																
(1720) Gypsum Hill Rd	0.28	300	R								NA			NA		12/08/2004
(1720) Gypsum Hill Rd	0.25	210	R								NA			NA		12/08/2004
(1720) Gypsum Hill Rd	0.10	140	R								NA			NA		12/08/2004
(1721) Otis Court	0.21	130	R								NA			NA		12/08/2004
(1722) Lloyd Court	0.08	60	R								NA			NA		12/08/2004
(1723) Greenville Dr	0.31	110	R								NA			NA		12/08/2004
(1724) Latham Dr	0.24	350	R								NA			NA		12/08/2004
(1724) Latham Dr	0.28	290	R								NA			NA		12/08/2004
(1724) Shelter Manor Dr	0.04	90	R								NA			NA		1998
(1724) Latham Dr	0.95	290	R								NA			NA		12/16/2004
(1725) High Ridge Rd	0.38	130	R								NA			NA		12/08/2004
(1726) Erin Dr	0.33	180	R								NA			NA		12/14/2004
(1727) Kilgore St	0.13	170	R								NA			NA		12/13/2004
(1728) Collins Court	0.10	130	R								NA			NA		12/04/2004
(1729) Smithey Dr	0.09	250	R								NA			NA		12/13/2004
(1729) Smithey Dr	0.22	500	R								NA			NA		12/13/2004
(1730) Ruddy Court	0.05	70	R								NA			NA		12/13/2004
(1731) Tiffany Lane	0.20	420	R								NA			NA		12/13/2004
(1732) Hunton Lane	0.78	220	R								NA			NA		12/13/2004
(1733) Newhope Dr	0.09	48	R								NA			NA		12/13/2004

Virginia Department of Transportation
Traffic Engineering Division
2011
Annual Average Daily Traffic Volume Estimates By Section of Route
Prince William Maintenance Area

Route	Length	AADT	QA	4Tire	Bus	-----Truck-----				QC	K Factor	QK	Dir Factor	AAWDT	QW	Year
						2Axle	3+Axle	1Trail	2Trail							
Prince William County																
(1733) Newhope Dr	0.25	220	R								NA			NA		12/14/2004
(1734) Scotts Valley Dr	0.12	60	R								NA			NA		12/14/2004
(1736) Bannerwood Dr	0.07	900	R								NA			NA		11/08/2004
(1736) Bannerwood Dr	0.09	1300	R								NA			NA		11/08/2004
(1736) Bannerwood Dr	0.04	1100	R								NA			NA		11/08/2004
(1736) Bannerwood Dr	0.06	790	R								NA			NA		11/08/2004
(1736) Bannerwood Dr	0.20	240	R								NA			NA		11/08/2004
(1737) Legend Dr	0.33	210	R								NA			NA		01/05/2005
(1738) Benvenue Rd	0.26	190	R								NA			NA		12/16/2004
(1739) Adler Lane	0.18	NA									NA			NA		
(1740) Scarlet St	0.02	70	R								NA			NA		10/27/2004
(1740) Scarlet St	0.05	150	R								NA			NA		10/27/2004
(1741) Dixie Court	0.03	60	R								NA			NA		10/27/2004
(1742) Benford Dr	0.38	180	R								NA			NA		12/16/2004
(1743) Woodbury Dr	0.14	1000	R								NA			NA		11/08/2004
(1743) Woodbury Dr	0.12	1200	R								NA			NA		11/18/2004
(1743) Woodbury Dr	0.05	410	R								NA			NA		11/28/2004
(1743) Woodbury Dr	0.03	20	R								NA			NA		11/08/2004
(1744) Hallard Court	0.04	49	R								NA			NA		11/08/2004
(1745) Mountain View Dr	0.11	60	R								NA			NA		12/14/2004
(1745) Mountain View Dr	0.14	390	R								NA			NA		12/14/2004

Virginia Department of Transportation
Traffic Engineering Division
2011
Annual Average Daily Traffic Volume Estimates By Section of Route
Prince William Maintenance Area

Route	Length	AADT	QA	4Tire	Bus	-----Truck-----				QC	K Factor	QK	Dir Factor	AAWDT	QW	Year
						2Axle	3+Axle	1Trail	2Trail							
Prince William County																
(1745) Mountain View Dr	0.35	610	R			From: 76-1746 Crestview Lane To: 76-601 Waterfall Rd					NA			NA		12/14/2004
(1746) Crestview Lane	0.12	120	R			From: 76-1745 Mountain View Dr To: Cul-de-Sac					NA			NA		12/14/2004
(1747) Prosperity Dr	0.20	90	R			From: 76-1745 Mountain View Dr To: Cul-de-Sac					NA			NA		12/14/2004
(1748) Crestwood Dr	0.15	420	R			From: Cul-de-Sac To: 76-1600 Ashton Ave					NA			NA		11/08/2004
(1748) Crestwood Dr	0.31	6300	R			From: 76-1600 Ashton Ave To: Bus SR 234 Sudley Rd					NA			NA		11/08/2004
(1749) Pruett Place	0.06	120	R			From: Cul-de-Sac To: 76-1580 Greenview Lane					NA			NA		11/16/2004
(1750) Rolling Ridge Rd	0.80	240	R			From: 76-1751 Spring Lake Dr To: 76-615 Loudoun Dr					NA			NA		12/13/2004
(1751) Spring Lake Dr	0.05	30	R			From: Dead End To: 76-1753 Red Fox Court					NA			NA		12/13/2004
(1751) Spring Lake Dr	0.13	110	R			From: 76-1753 Red Fox Court To: 76-1752 Forest Lake Lane					NA			NA		12/04/2004
(1751) Spring Lake Dr	0.12	190	R			From: 76-1752 Forest Lake Lane To: 76-1750 Rolling Ridge Rd					NA			NA		12/13/2004
(1751) Spring Lake Dr	0.04	40	R			From: 76-1750 Rolling Ridge Rd To: Dead End					NA			NA		12/13/2004
(1752) Forest Lake Lane	0.12	270	R			From: 76-600 Mountain Rd To: 76-1751 Spring Lake Dr					NA			NA		12/13/2004
(1753) Red Fox Court	0.17	110	R			From: 76-1751 Spring Lake Dr To: Cul-de-Sac					NA			NA		12/12/2004
(1754) Potomac Vista Dr	0.15	2200	R			From: Cul-de-Sac To: 76-1270 Mt Pleasant Dr					NA			NA		03/10/2004
(1755) Rothbury Dr	0.50	NA				From: 76-840; Gap To: Cul-de-Sac					NA			NA		
(1756) Misty Ridge Dr	0.30	220	R			From: 76-601 Waterfall Rd To: Cul-de-Sac					NA			NA		02/14/2001
(1757) Padgett Dr	0.41	460	R			From: 76-601 Waterfall Rd To: Cul-de-Sac					NA			NA		02/14/2001
(1758) Palmer Lane	0.29	190	R			From: 76-1757 Padgett Dr To: Dead End					NA			NA		02/14/2001
(1759) Masters Court	0.20	60	R			From: 76-1758 Palmer Lane To: Dead End					NA			NA		02/14/2001
(1760) Central Park Dr	0.05	810	R			From: Dead End To: 76-640 Minnieville Rd					NA			NA		08/18/2004

Virginia Department of Transportation
 Traffic Engineering Division
 2011
 Annual Average Daily Traffic Volume Estimates By Section of Route
 Prince William Maintenance Area

Route	Length	AADT	QA	4Tire	Bus	-----Truck-----				QC	K Factor	QK	Dir Factor	AAWDT	QW	Year
						2Axle	3+Axle	1Trail	2Trail							
Prince William County																
(1761) Whitchurch Ct	0.17	NA												NA		
(1762) Chucks Place	0.23	90	R											NA		01/31/2001
(1763) Estates View Lane	0.06	140	R											NA		10/09/2004
(1763) Estates View Lane	0.07	60	R											NA		11/08/2004
(1764) Estates Pond Court	0.13	90	R											NA		11/09/2004
(1765) Westchester Dr	0.35	860	R											NA		11/09/2004
(1765) Westchester Dr	0.26	610	R											NA		11/09/2004
(1765) Westchester Dr	0.35	330	R											NA		10/04/2004
(1766) Arrington Court	0.15	80	R											NA		10/04/2004
(1766) Arrington Court	0.18	180	R											NA		10/05/2004
(1767) Hicks Court	0.07	260	R											NA		10/04/2004
(1767) Hicks Court	0.13	110	R											NA		10/04/2004
(1768) Furr Court	0.12	90	R											NA		10/08/2004
(1769) Falling Creek Dr	0.21	780	R											NA		10/08/2004
(1769) Falling Creek Dr	0.15	590	R											NA		10/08/2004
(1769) Falling Creek Dr	0.20	410	R											NA		10/08/2004
(1769) Falling Creek Dr	0.04	420	R											NA		09/16/2004
(1769) Falling Creek Dr	0.58	500	R											NA		09/16/2004
(1769) Falling Creek Dr	0.20	110	R											NA		09/16/2004
(1770) Fern Oak Court	0.28	170	R											NA		09/16/2004
(1771) Beadfield Court	0.18	160	R											NA		09/15/2004

Virginia Department of Transportation
Traffic Engineering Division
2011
Annual Average Daily Traffic Volume Estimates By Section of Route
Prince William Maintenance Area

Route	Length	AADT	QA	4Tire	Bus	-----Truck-----				QC	K Factor	QK	Dir Factor	AAWDT	QW	Year
						2Axle	3+Axle	1Trail	2Trail							
Prince William County																
(1772) Coolbrook Lane	0.15	300	R									NA		NA		09/16/2004
(1773) Beaver Mill Lane	0.18	210	R									NA		NA		09/16/2004
(1775) Ruffin Court	0.12	110	R									NA		NA		11/08/2004
(1776) Asheville St	0.11	1400	R									NA		NA		11/08/2004
(1776) Asheville St	0.03	180	R									NA		NA		11/08/2004
(1777) Sunnygate Dr	0.45	1400	R									NA		NA		11/08/2004
(1778) Ambrose Court	0.23	520	R									NA		NA		11/08/2004
(1779) Potomac Mills Rd	0.35	1100	R									NA		NA		08/18/2004
(1780) Bixby Rd	0.05	4300	R									NA		NA		04/06/2004
(1780) Potomac Mills Rd	0.49	2000	R									NA		NA		04/06/2004
(1781) Telegraph Rd	0.60	1600	R									NA		NA		03/27/2004
(1781) Telegraph Rd	1.10	11000	G	98%	1%	0%	0%	0%	0%	C	0.089	F	0.619	12000	G	2011
(1781) Telegraph Rd	0.39	10000	G	98%	1%	0%	0%	0%	0%	F	0.092	F	0.591	11000	G	2011
(1781) Telegraph Rd	1.24	9300	G	98%	1%	0%	0%	0%	0%	F	0.115	F	0.71	9900	G	2011
(1782) Smoke Court	0.13	40	R									NA		NA		02/24/2004
(1783) Sherborne St	0.44	NA										NA		NA		
(1784) Fairland Court	0.15	90	R									NA		NA		1998
(1785) Clearview Ave	0.39	45	R									NA		NA		1998
(1785) Clearview Ave	0.08	230	R									NA		NA		1998
(1786) Lynn Forest Dr	1.15	280	R									NA		NA		1998

Virginia Department of Transportation
Traffic Engineering Division
2011
Annual Average Daily Traffic Volume Estimates By Section of Route
Prince William Maintenance Area

Route	Length	AADT	QA	4Tire	Bus	-----Truck-----				QC	K Factor	QK	Dir Factor	AAWDT	QW	Year
						2Axle	3+Axle	1Trail	2Trail							
Prince William County																
(1787) Snow Hill Dr	0.01	20	R								NA			NA		1998
(1787) Snow Hill Dr	0.22	80	R								NA			NA		1998
(1788) Breezewood Court	0.13	40	R								NA			NA		1998
(1789) Knight Court	0.11	80	R								NA			NA		02/14/2001
(1790) Huntsman Dr	0.20	120	R								NA			NA		09/15/2004
(1790) Huntsman Dr	0.18	370	R								NA			NA		09/15/2004
(1791) Bugle Court	0.06	48	R								NA			NA		09/15/2004
(1792) Millpond Court	0.14	110	R								NA			NA		09/01/2004
(1793) Aycliffe Lane	0.06	380	R								NA			NA		12/17/2008
(1794) Chippenham Court	0.14	NA									NA			NA		
(1794) Chippenham Ct	0.05	NA									NA			NA		
(1795) Wyngate Dr	0.21	280	R								NA			NA		12/08/2004
(1796) Berry Rd	0.03	170	R								NA			NA		12/07/2004
(1796) Berry Rd	0.28	30	R								NA			NA		12/08/2004
(1797) Dallas Court	0.11	60	R								NA			NA		12/08/2004
(1798) Tenbury Court	0.16	NA									NA			NA		
(1799) Dartmouth Lane	0.08	140	R								NA			NA		12/08/2004
(1799) Dartmouth Lane	0.09	NA									NA			NA		
(1801) Ashdale Ave	0.35	2900	R								NA			NA		04/06/2004
(1802) Ashdale Ave	0.26	960	R								NA			NA		04/06/2004

Virginia Department of Transportation
Traffic Engineering Division
2011
Annual Average Daily Traffic Volume Estimates By Section of Route
Prince William Maintenance Area

Route	Length	AADT	QA	4Tire	Bus	-----Truck-----				QC	K Factor	QK	Dir Factor	AAWDT	QW	Year
						2Axle	3+Axle	1Trail	2Trail							
Prince William County																
1803 Aurora Dr	0.27	130	R											NA		04/06/2004
1804 Anderson St	0.24	590	R											NA		04/05/2004
1804 Anderson St	0.11	320	R											NA		04/06/2004
1805 Adams St	0.20	180	R											NA		04/06/2004
1805 Adams St	0.14	200	R											NA		04/06/2004
1806 Arkendale St	0.25	1400	R											NA		04/06/2004
1806 Arkendale St	0.04	48	R											NA		04/06/2004
1807 Alliance Lane	0.11	130	R											NA		04/06/2004
1808 Archer Court	0.06	110	R											NA		04/06/2004
1809 Acorn Court	0.08	100	R											NA		04/06/2004
1810 Akron St	0.16	47	R											NA		04/06/2004
1811 Birchdale Ave	0.08	750	R											NA		04/12/2004
1811 Birchdale Ave	0.60	2700	G	99%	0%	0%	0%	0%	0%	C	0.081	F	0.615	2800	G	2011
1811 Birchdale Ave	0.34	1500	G	99%	0%	0%	0%	0%	0%	F	0.087	F	0.599	1600	G	2011
1811 Birchdale Ave	0.24	30	R											NA		04/12/2004
1812 Brook Dr	0.17	200	R											NA		04/12/2004
1812 Brook Dr	0.11	450	R											NA		01/12/2004
1812 Brook Dr	0.11	390	R											NA		04/12/2004
1812 Brook Dr	0.12	1500	R											NA		04/12/2004
1812 Brook Dr	0.06	930	R											NA		04/12/2004
1812 Brook Dr	0.15	290	R											NA		04/12/2004

Virginia Department of Transportation
Traffic Engineering Division
2011
Annual Average Daily Traffic Volume Estimates By Section of Route
Prince William Maintenance Area

Route	Length	AADT	QA	4Tire	Bus	-----Truck-----				QC	K Factor	QK	Dir Factor	AAWDT	QW	Year
						2Axle	3+Axle	1Trail	2Trail							
Prince William County																
(1813) Beaumont Rd	0.20	1900	G	99%	0%	0%	0%	0%	0%	C	0.100	F	0.557	2000	G	2011
(1813) Beaumont Rd	0.27	2800	R								NA		NA			08/18/2004
(1814) Bradford Rd	0.22	670	G	99%	0%	0%	0%	0%	0%	C	0.121	F	0.528	710	G	2011
(1814) Bradford St	0.26	1700	R								NA		NA			04/12/2004
(1814) Bradford St	0.13	150	R								NA		NA			04/12/2004
(1815) Berkley Lane	0.16	360	R								NA		NA			04/12/2004
(1816) Burbank Lane	0.19	370	R								NA		NA			04/12/2004
(1816) Burbank Lane	0.06	80	R								NA		NA			04/12/2004
(1817) Bayfield Dr	0.05	1500	R								NA		NA			04/12/2004
(1817) Bayfield Dr	0.10	190	R								NA		NA			04/12/2004
(1818) Burleigh Lane	0.08	100	R								NA		NA			04/12/2004
(1818) Burleigh Lane	0.05	650	R								NA		NA			04/12/2004
(1819) Bryan Court	0.09	460	R								NA		NA			04/12/2004
(1820) Blair Court	0.07	120	R								NA		NA			04/12/2004
(1821) Albany Ct	0.09	130	R								NA		NA			04/12/2004
(1822) Bristol Court	0.09	160	R								NA		NA			04/12/2004
(1823) Austin Court	0.06	80	R								NA		NA			04/12/2004
(1824) Bonita Court	0.13	660	R								NA		NA			08/18/2004
(1825) Benton St	0.24	1300	R								NA		NA			04/12/2004
(1826) Darbydale Ave	0.65	4600	G	98%	1%	1%	0%	0%	0%	F	0.083	F	0.537	4900	G	2011

Virginia Department of Transportation
Traffic Engineering Division
2011
Annual Average Daily Traffic Volume Estimates By Section of Route
Prince William Maintenance Area

Route	Length	AADT	QA	4Tire	Bus	-----Truck-----				QC	K Factor	QK	Dir Factor	AAWDT	QW	Year
						2Axle	3+Axle	1Trail	2Trail							
Prince William County																
(1826) Darbydale Ave	1.24	5500	G	98%	1%	1%	0%	0%	0%	C	0.09	F	0.601	5800	G	2011
						From: 76-1930 Eastlawn Ave										
						To: 76-784 E, Dale Blvd										
(1826) Forestdale Ave	0.06	4900	G	98%	1%	1%	0%	0%	0%	F	0.085	F	0.507	5200	G	2011
						From: 76-1844 S, Fullerton Rd										
(1826) Forestdale Ave	0.52	2600	G	98%	0%	1%	0%	0%	0%	F	0.089	F	0.508	2800	G	2011
						From: 76-1813 Beaumont Rd										
(1826) Forestdale Ave	0.91	2000	G	98%	0%	1%	0%	0%	0%	C	0.108	F	0.596	2100	G	2011
						From: 76-1926 Hereford Rd										
(1826) Forestdale Ave	0.62	1400	G	98%	0%	1%	0%	0%	0%	F	0.108	F	0.548	1500	G	2011
						From: 76-784 W, Dale Blvd										
(1826) Forestdale Ave	0.11	9700	R									NA		NA		08/18/2004
						To: Dead End										
						From: Dead End										
(1827) Boyd Court	0.04	70	R									NA		NA		04/12/2004
						To: 76-1826 Forestdale Ave										
						From: Cul-de-Sac										
(1828) Bell Court	0.04	49	R									NA		NA		04/12/2004
						To: 76-1829 Bakersfield St										
						From: Dead End										
(1829) Bakersfield St	0.06	1700	R									NA		NA		08/18/2004
						To: 76-1828 Bell Court										
(1829) Bakersfield St	0.04	2200	R									NA		NA		04/19/2004
						To: 76-1826 Forestdale Ave										
						From: 76-1826 Forestdale Ave										
(1830) Ferndale Rd	0.28	1800	R									NA		NA		04/13/2004
						To: 76-1831 Fairhope Rd										
(1830) Ferndale Rd	0.07	1600	R									NA		NA		04/13/2004
						To: 76-1833 Freemont Place										
(1830) Ferndale Rd	0.08	1100	R									NA		NA		04/13/2004
						From: 76-1832 Fresno Dr										
(1830) Ferndale Rd	0.23	630	R									NA		NA		04/19/2004
						To: 76-1826 N, Forestdale Ave										
(1830) Ferndale Rd	0.02	20	R									NA		NA		04/12/2004
						To: Dead End										
						From: 76-1853 Fallbrook Lane										
(1831) Fairhope Rd	0.04	1200	R									NA		NA		04/15/2004
						To: 76-1854 Fontana Court										
(1831) Fairhope Rd	0.06	1100	R									NA		NA		04/12/2004
						To: 76-1830 Ferndale Rd										
						From: 76-1830 Ferndale Rd										
(1832) Fresno Dr	0.02	530	R									NA		NA		04/12/2004
						To: Dead End										
						From: 76-1830 Ferndale Rd										
(1833) Freemont Place	0.20	370	R									NA		NA		04/12/2004
						To: 76-1834 Florence Court										
(1833) Freemont Place	0.06	100	R									NA		NA		04/12/2004
						To: Dead End										
						From: 76-1833 Freemont Place										
(1834) Florence Court	0.05	70	R									NA		NA		04/12/2004
						To: Cul-de-Sac										
						From: 76-1826 Forestdale Ave										
(1835) Fitchburg Court	0.09	130	R									NA		NA		04/12/2004
						To: Cul-de-Sac										

Virginia Department of Transportation
Traffic Engineering Division
2011
Annual Average Daily Traffic Volume Estimates By Section of Route
Prince William Maintenance Area

Route	Length	AADT	QA	4Tire	Bus	-----Truck-----				QC	K Factor	QK	Dir Factor	AAWDT	QW	Year
						2Axle	3+Axle	1Trail	2Trail							
Prince William County																
1836 Bellflower Court	0.09	130	R			From: 76-1813 Beaumont Rd					NA			NA		04/13/2004
						To: Cul-de-Sac										
1837 Bowman Court	0.05	80	R			From: 76-1813 Beaumont Rd					NA			NA		04/12/2004
						To: Cul-de-Sac										
1838 Bremerton Dr	0.25	370	R			From: 76-1814 Bradford Rd					NA			NA		04/12/2004
						To: Dead End										
1839 Bismark Ave	0.38	760	R			From: Dead End					NA			NA		04/13/2004
						To: 76-1838 Bremerton Dr										
1840 Belleville Ave	0.34	540	R			From: Dead End					NA			NA		04/13/2004
						To: 76-1838 Bremerton Dr										
1841 Baylor St	0.03	40	R			From: 76-1839 Bismark Ave					NA			NA		04/13/2004
						To: Dead End										
1842 Buena Court	0.05	80	R			From: 76-1814 Bradford Rd					NA			NA		04/12/2004
						To: Cul-de-Sac										
1843 Barton Court	0.04	60	R			From: 76-1814 Bradford Rd					NA			NA		04/12/2004
						To: Cul-de-Sac										
1844 Fullerton Rd	0.08	1500	R			From: 76-2020 Forge Dr					NA			NA		04/19/2004
						To: 76-1826 Forestdale Ave										
1844 Fullerton Rd	0.11	1400	R			From: 76-1886 Fortuna Court					NA			NA		04/19/2004
						To: 76-1885 Fillmore Dr										
1844 Fullerton Rd	0.04	1400	R			From: 76-1884 Folsome Court					NA			NA		04/19/2004
						To: 76-1845 Findley Rd										
1844 Fullerton Rd	0.17	580	R			From: 76-1845 Findley Rd					NA			NA		04/19/2004
						To: 76-1826 Forestdale Ave										
1844 Fullerton Rd	0.17	460	R			From: 76-1847 Fayette Court					NA			NA		08/24/2004
						To: 76-1846 Frisco Court										
1844 Fullerton Rd	0.11	310	R			From: Dead End					NA			NA		08/24/2004
						To: 76-1846 Frisco Court										
1845 Findley Rd	0.09	500	R			From: 76-1885 Fillmore Dr					NA			NA		04/19/2004
						To: 76-1844 Fullerton Rd										
1845 Findley Rd	0.21	410	R			From: 76-1844 Fullerton Rd					NA			NA		04/19/2004
						To: Dead End										
1846 Frisco Court	0.04	60	R			From: Dead End					NA			NA		04/19/2004
						To: 76-1844 Fullerton Rd										
1846 Frisco Ct	0.05	80	R			From: Dead End					NA			NA		04/19/2004
						To: Dead End										
1847 Fayette Court	0.05	80	R			From: 76-1844 Fullerton Rd					NA			NA		04/19/2004
						To: Dead End										

Virginia Department of Transportation
Traffic Engineering Division
2011
Annual Average Daily Traffic Volume Estimates By Section of Route
Prince William Maintenance Area

Route	Length	AADT	QA	4Tire	Bus	-----Truck-----				QC	K Factor	QK	Dir Factor	AAWDT	QW	Year
						2Axle	3+Axle	1Trail	2Trail							
Prince William County																
(1848) Fairview Lane	0.16	130	R									NA		NA		04/13/2004
(1848) Fairview Lane	0.05	390	R									NA		NA		04/13/2004
(1848) Fairview Lane	0.08	110	R									NA		NA		04/13/2004
(1849) Freeport Court	0.05	240	R									NA		NA		04/13/2004
(1849) Freeport Court	0.05	80	R									NA		NA		04/13/2004
(1850) Flint Court	0.04	70	R									NA		NA		04/12/2004
(1851) Fairmont Court	0.11	150	R									NA		NA		04/13/2004
(1852) Fairfield Lane	0.09	110	R									NA		NA		04/21/2004
(1852) Fairfield Lane	0.09	150	R									NA		NA		04/21/2004
(1853) Fallbrook Lane	0.13	110	R									NA		NA		04/19/2004
(1853) Fallbrook Lane	0.13	1300	R									NA		NA		04/18/2004
(1853) Fallbrook Lane	0.07	330	R									NA		NA		04/19/2004
(1854) Fontana Court	0.13	160	R									NA		NA		04/13/2004
(1855) Foley Dr	0.03	8	R									NA		NA		04/19/2004
(1856) Del Mar Dr	0.17	280	R									NA		NA		04/20/2004
(1856) Del Mar Dr	0.19	480	R									NA		NA		04/20/2004
(1856) Del Mar Dr	0.06	820	R									NA		NA		04/20/2004
(1856) Del Mar Dr	0.10	1200	R									NA		NA		04/20/2004
(1856) Del Mar Dr	0.09	1700	R									NA		NA		04/20/2004
(1856) Del Mar Dr	0.22	690	R									NA		NA		04/20/2004
(1856) Del Mar Dr	0.08	360	R									NA		NA		04/20/2004
(1856) Del Mar Dr	0.07	690	R									NA		NA		04/20/2004

Virginia Department of Transportation
Traffic Engineering Division
2011
Annual Average Daily Traffic Volume Estimates By Section of Route
Prince William Maintenance Area

Route	Length	AADT	QA	4Tire	Bus	-----Truck-----				QC	K Factor	QK	Dir Factor	AAWDT	QW	Year
						2Axle	3+Axle	1Trail	2Trail							
Prince William County																
(1857) Cloverdale Rd	0.29	3200	R											NA		08/24/2004
			From: 76-2480 Benita Fitzgerald Dr													
			To: Dead End; Gap													
(1857) Cloverdale Rd	0.66	2200	R											NA		08/24/2004
			From: Dead End; Gap Terminus													
(1857) Cloverdale Rd	0.40	3400	G	99%	0%	0%	1%	0%	0%	C	0.091	F	0.647	3600	G	2011
			From: 76-1867 Concord Dr													
(1857) Cloverdale Rd	0.21	1100	R											NA		08/24/2004
			From: 76-784 Dale Blvd													
			To: Dead End													
(1858) Dunbar Lane	0.17	200	R											NA		1998
			From: 76-1857 Cloverdale Rd													
			To: 76-1856 Del Mar Dr													
(1859) Dexter Ct	0.08	110	R											NA		1998
			From: Dead End													
			To: 76-1856 Del Mar Dr													
(1860) Danbury Court	0.16	220	R											NA		1998
			From: 76-1826 Darbydale Ave													
			To: Cul-de-Sac													
(1861) Danville Rd	0.72	2900	R											NA		04/21/2004
			From: 76-1866 Cordell Ave													
			To: 76-1856 Del Mar Dr													
(1862) Dundee Court	0.08	230	R											NA		04/20/2004
			From: Cul-de-Sac													
			To: 76-1856 Del Mar Dr													
(1863) Delano Dr	0.05	270	R											NA		04/20/2004
			From: 76-1865 Dillon Ave													
			To: 76-1864 Dodson Dr													
(1863) Delano Dr	0.06	1100	R											NA		04/20/2004
			From: 76-1874 Derby Court													
(1863) Delano Dr	0.15	790	R											NA		04/20/2004
			From: 76-1826 Darbydale Ave													
(1864) Dodson Dr	0.27	380	R											NA		04/20/2004
			From: 76-1863 Delano Dr													
			To: 76-1857 Cloverdale Rd													
(1865) Dillon Ave	0.35	1600	R											NA		04/21/2004
			From: 76-1826 Darbydale Ave													
			To: 76-1857 Cloverdale Rd													
(1866) Cordell Ave	0.07	2000	R											NA		1998
			From: 76-1865 Dillon Ave													
			To: 76-1861 Danville Rd													
(1866) Cordell Ave	0.33	1100	R											NA		04/21/2004
			From: 76-1867 Concord Dr													
(1866) Cordell Ave	0.09	1300	R											NA		04/21/2004
			From: 76-1880 Calexico Lane													
(1866) Cordell Ave	0.09	1200	R											NA		04/21/2004
			From: 76-1879 Costa Dr													
(1866) Cordell Ave	0.08	1500	R											NA		04/21/2004
			From: 76-1872 Colder Lane													
(1866) Cordell Ave	0.02	2100	R											NA		04/27/2004
			From: 76-1857 Cloverdale Rd													
(1867) Concord Dr	0.05	90	R											NA		04/21/2004
			From: Dead End													
			To: 76-1883 Campbell Lane													

Virginia Department of Transportation
Traffic Engineering Division
2011
Annual Average Daily Traffic Volume Estimates By Section of Route
Prince William Maintenance Area

Route	Length	AADT	QA	4Tire	Bus	-----Truck-----				QC	K Factor	QK	Dir Factor	AAWDT	QW	Year
						2Axle	3+Axle	1Trail	2Trail							
Prince William County																
(1867) Concord Dr	0.15	2000	R								NA			NA		04/21/2004
(1867) Concord Dr	0.38	890	G	99%	0%	1%	0%	0%	0%	C	0.096	F	0.558	950	G	2011
(1868) Chico Court	0.08	120	R								NA			NA		04/21/2004
(1869) Carlsbad Rd	0.28	770	R								NA			NA		04/20/2004
(1870) Carson Dr	0.20	500	R								NA			NA		04/21/2004
(1871) Castle Court	0.08	150	R								NA			NA		04/21/2004
(1872) Colder Lane	0.07	110	R								NA			NA		04/21/2004
(1872) Colder Lane	0.08	490	R								NA			NA		04/21/2004
(1873) Crescent St	0.34	230	R								NA			NA		04/21/2004
(1874) Derby Court	0.07	100	R								NA			NA		04/21/2004
(1875) Arbor Court	0.07	130	R								NA			NA		08/24/2004
(1876) Delta Court	0.05	80	R								NA			NA		04/21/2004
(1877) Dyer Dr	0.20	340	R								NA			NA		04/21/2004
(1878) Dixon Court	0.11	340	R								NA			NA		04/21/2004
(1879) Costa Dr	0.10	230	R								NA			NA		1998
(1880) Calexico Lane	0.11	160	R								NA			NA		04/21/2004
(1880) Calexico Lane	0.16	380	R								NA			NA		04/20/2004
(1881) Claremont Lane	0.24	220	G	96%	1%	1%	1%	0%	0%	C	0.121	F	0.643	240	G	2011
(1882) Corona Lane	0.18	180	R								NA			NA		04/21/2004
(1882) Corona Lane	0.03	60	R								NA			NA		04/21/2004

Virginia Department of Transportation
Traffic Engineering Division
2011
Annual Average Daily Traffic Volume Estimates By Section of Route
Prince William Maintenance Area

Route	Length	AADT	QA	4Tire	Bus	-----Truck-----				QC	K Factor	QK	Dir Factor	AAWDT	QW	Year
						2Axle	3+Axle	1Trail	2Trail							
Prince William County																
(1883) Campbell Lane	0.10	490	R			From: 76-1867 Concord Dr					NA			NA		04/21/2004
(1883) Campbell Lane	0.06	80	R			To: 76-1882 Corona Lane					NA			NA		04/20/2004
(1884) Folsome Court	0.06	80	R			From: 76-1881 Claremont Lane					NA			NA		04/21/2004
(1885) Fillmore Dr	0.17	230	R			To: Cul-de-Sac					NA			NA		04/12/2004
(1885) Fillmore Dr	0.17	230	R			From: 76-1845 Findley Rd					NA			NA		04/12/2004
(1886) Fortuna Court	0.10	210	R			To: 76-1844 Fullerton Rd					NA			NA		04/19/2004
(1886) Fortuna Court	0.10	210	R			From: Cul-de-Sac					NA			NA		04/19/2004
(1887) Daley Lane	0.11	290	R			To: 76-1844 Fullerton Rd					NA			NA		04/22/2004
(1887) Daley Lane	0.06	1400	R			From: Dead End					NA			NA		04/22/2004
(1887) Daley Lane	0.06	1400	R			To: 76-1888 Downey Court					NA			NA		04/22/2004
(1888) Downey Court	0.24	230	R			From: 76-1861 Danville Rd					NA			NA		04/22/2004
(1888) Downey Court	0.24	230	R			To: Dead End					NA			NA		04/22/2004
(1888) Downey Court	0.08	950	R			From: 76-1889 Daytona Court					NA			NA		04/22/2004
(1888) Downey Court	0.08	950	R			To: 76-1887 Daley Lane					NA			NA		04/22/2004
(1889) Daytona Court	0.19	400	R			From: Cul-de-Sac					NA			NA		04/22/2004
(1889) Daytona Court	0.19	400	R			To: 76-1888 Downey Court					NA			NA		04/22/2004
(1890) Duran Dr	0.21	350	R			From: 76-1856 Del Mar Dr					NA			NA		04/20/2004
(1890) Duran Dr	0.21	350	R			To: 76-1856 Del Mar Dr					NA			NA		04/20/2004
(1891) Desoto Court	0.06	70	R			From: Dead End					NA			NA		04/21/2004
(1891) Desoto Court	0.06	70	R			To: 76-1892 Deer Court					NA			NA		04/21/2004
(1891) Desoto Court	0.08	390	R			From: 76-1861 Danville Rd					NA			NA		04/21/2004
(1891) Desoto Court	0.08	390	R			To: 76-1861 Danville Rd					NA			NA		04/21/2004
(1892) Deer Court	0.04	100	R			From: Cul-de-Sac					NA			NA		04/21/2004
(1892) Deer Court	0.04	100	R			To: 76-1891 Desoto Court					NA			NA		04/21/2004
(1893) Dubois Court	0.08	230	R			From: Cul-de-Sac					NA			NA		05/08/2004
(1893) Dubois Court	0.08	230	R			To: 76-1861 Danville Rd					NA			NA		05/08/2004
(1894) Empire St	0.18	360	R			From: 76-1895 Elmwood Dr					NA			NA		04/22/2004
(1894) Empire St	0.18	360	R			To: 76-1826 Darbydale Ave					NA			NA		04/22/2004
(1895) Elmwood Dr	0.27	720	R			From: Dead End					NA			NA		04/22/2004
(1895) Elmwood Dr	0.27	720	R			To: 76-1826 Darbydale Ave					NA			NA		04/22/2004
(1896) Echo Court	0.08	240	R			From: 76-1826 Darbydale Ave					NA			NA		04/22/2004
(1896) Echo Court	0.08	240	R			To: Cul-de-Sac					NA			NA		04/22/2004
(1897) Evergreen Dr	0.16	5000	R			From: 76-1826 Darbydale Ave					NA			NA		04/22/2004
(1897) Evergreen Dr	0.16	5000	R			To: 76-1898 Eldorado Dr					NA			NA		04/22/2004
(1897) Evergreen Dr	0.18	2200	R			From: 76-1898 Eldorado Dr					NA			NA		04/22/2004
(1897) Evergreen Dr	0.18	2200	R			To: 76-1899 El Rio Court					NA			NA		04/22/2004

Virginia Department of Transportation
Traffic Engineering Division
2011
Annual Average Daily Traffic Volume Estimates By Section of Route
Prince William Maintenance Area

Route	Length	AADT	QA	4Tire	Bus	-----Truck-----				QC	K Factor	QK	Dir Factor	AAWDT	QW	Year
						2Axle	3+Axle	1Trail	2Trail							
Prince William County																
1897 Evergreen Dr	0.06	2000	R									NA		NA		04/22/2004
						From: 76-1899 El Rio Court										
1897 Evergreen Dr	0.15	350	R									NA		NA		04/22/2004
						From: 76-2093 Easley Way										
						To: Cul-de-Sac										
1898 Eldorado Dr	0.15	6	R									NA		NA		04/22/2004
						From: 76-1897 Evergreen Dr										
1898 Eldorado Dr	0.10	190	R									NA		NA		04/22/2004
						From: 76-1899 El Rio Court										
						To: Cul-de-Sac										
1899 El Rio Court	0.05	140	R									NA		NA		04/22/2004
						From: 76-1897 Evergreen Dr										
1899 El Rio Court	0.06	90	R									NA		NA		04/22/2004
						From: 76-1898 Eldorado Dr										
						To: Cul-de-Sac										
1900 Patrick Henry Dr	0.10	480	R									NA		NA		02/26/2004
						From: 76-1920 Georgetown Rd										
						To: 76-2550 Powells Creek Blvd										
1901 Crest Dr	0.12	340	R									NA		NA		02/25/2004
						From: 76-1903 Meherrin Way										
1901 Crest Dr	0.22	350	R									NA		NA		02/26/2004
						From: 76-1905 Powell Dr										
1901 Crest Dr	0.07	510	R									NA		NA		02/26/2004
						From: 76-1906 Crest Court										
1901 Crest Dr	0.05	880	R									NA		NA		02/25/2004
						From: 76-1902 Carroll Ave										
						To: US 1 Jefferson Davis Hwy										
1902 Carroll Ave	0.25	520	R									NA		NA		02/25/2004
						From: 76-1901 Crest Dr										
1902 Carroll Ave	0.09	590	R									NA		NA		02/25/2004
						From: 76-1904 Foster Place										
						To: 76-823 Donald Curtis Dr										
1903 Meherrin Way	0.05	530	R									NA		NA		02/25/2004
						From: 76-1901 Crest Dr										
						To: 76-823 Donald Curtis Dr										
1904 Foster Place	0.06	90	R									NA		NA		02/25/2004
						From: Dead End										
						To: 76-1902 Carroll Ave										
1905 Powell Dr	0.13	180	R									NA		NA		02/25/2004
						From: Dead End										
						To: 76-1901 Crest Dr										
1906 Crest Court	0.07	80	R									NA		NA		02/25/2004
						From: Cul-de-Sac										
						To: 76-1901 Crest Dr										
1908 Ketterman Court	0.05	90	R									NA		NA		06/24/2004
						From: 76-1922 Ketterman Dr										
						To: Cul-de-Sac										
1909 Kinkade Lane	0.04	130	R									NA		NA		06/24/2004
						From: 76-1921 Kingswell Dr										
						To: 76-1923 Kentwood Lane										
1910 Kilburn Place	0.03	48	R									NA		NA		06/24/2004
						From: 76-1922 Ketterman Dr										
						To: Cul-de-Sac										

Virginia Department of Transportation
Traffic Engineering Division
2011
Annual Average Daily Traffic Volume Estimates By Section of Route
Prince William Maintenance Area

Route	Length	AADT	QA	4Tire	Bus	-----Truck-----				QC	K Factor	QK	Dir Factor	AAWDT	QW	Year
						2Axle	3+Axle	1Trail	2Trail							
Prince William County																
(1911) Kettler Court	0.03	60	R								NA			NA		06/24/2004
(1912) Kidwell Dr	0.09	600	R								NA			NA		06/30/2004
(1912) Kidwell Dr	0.04	350	R								NA			NA		06/30/2004
(1912) Kidwell Dr	0.16	300	R								NA			NA		06/30/2004
(1912) Kidwell Dr	0.03	20	R								NA			NA		06/29/2004
(1913) Kentmore Dr	0.26	290	R								NA			NA		06/29/2004
(1914) Kentland Dr	0.09	480	R								NA			NA		06/30/2004
(1914) Kentland Dr	0.07	400	R								NA			NA		06/30/2004
(1914) Kentland Dr	0.14	720	R								NA			NA		06/30/2004
(1914) Kentland Dr	0.19	820	R								NA			NA		06/30/2004
(1915) Kentland Court	0.05	90	R								NA			NA		06/29/2004
(1916) Kingsley Rd	0.03	70	R								NA			NA		06/29/2004
(1916) Kingsley Rd	0.14	240	R								NA			NA		06/29/2004
(1917) Kiley Court	0.04	70	R								NA			NA		06/29/2004
(1918) Kerrman Court	0.06	150	R								NA			NA		06/29/2004
(1919) Kolman Court	0.05	110	R								NA			NA		06/29/2004
(1920) Georgetown Rd	0.33	2300	R								NA			NA		02/20/2004
(1921) Kingswell Dr	0.14	1100	R								NA			NA		06/24/2004
(1921) Kingswell Dr	0.34	430	R								NA			NA		06/24/2004
(1921) Kingswell Dr	0.07	320	R								NA			NA		06/24/2004
(1921) Kingswell Dr	0.09	210	R								NA			NA		06/24/2004

Virginia Department of Transportation
Traffic Engineering Division
2011
Annual Average Daily Traffic Volume Estimates By Section of Route
Prince William Maintenance Area

Route	Length	AADT	QA	4Tire	Bus	-----Truck-----				QC	K Factor	QK	Dir Factor	AAWDT	QW	Year
						2Axle	3+Axle	1Trail	2Trail							
Prince William County																
1922 Ketterman Dr	0.22	380	R									NA		NA		06/24/2004
			From: 76-1969 Kerrydale Rd													
			To: 76-1908 Ketterman Court													
1922 Ketterman Dr	0.11	590	R									NA		NA		06/24/2004
			From: 76-1921 Kingswell Dr													
			To: Cul-de-Sac													
1923 Kentwood Lane	0.03	60	R									NA		NA		06/24/2004
			From: 76-1969 Kerrydale Rd													
			To: 76-1909 Kinkade Lane													
1923 Kentwood Lane	0.09	260	R									NA		NA		06/24/2004
			From: Dead End													
			To: 76-1921 Kingswell Dr													
1924 Kimbrough Lane	0.05	210	R									NA		NA		06/24/2004
			From: 76-1911 Kettler Court													
1924 Kimbrough Lane	0.10	260	R									NA		NA		06/24/2004
			From: 76-1925 Kemper Dr													
			To: Cul-de-Sac													
1924 Kimbrough Lane	0.06	100	R									NA		NA		06/24/2004
			From: 76-1922 Ketterman Dr													
			To: 76-1924 Kimbrough Lane													
1925 Kemper Dr	0.07	180	R									NA		NA		06/24/2004
			From: Dead End													
1926 Hereford Rd	0.03	60	R									NA		NA		05/05/2004
			From: 76-1826 Forestdale Ave													
1926 Hereford Rd	0.25	2900	R									NA		NA		07/15/2004
			From: 76-640 Minnieville Rd													
			To: 76-3000 Pr Wm Pkwy													
1927 Black Forest Lane	0.22	480	R									NA		NA		07/20/2004
			From: 76-3000 Pr Wm Pkwy													
			To: 76-3000 Pr Wm Pkwy													
1928 Pennington Lane	0.31	1400	R									NA		NA		07/28/2004
			From: 76-893 Lipscomb Place													
1928 Pennington Lane	0.03	1000	R									NA		NA		07/28/2004
			From: 76-892 Elm Farm Rd													
			To: 76-2025 Delaney Rd													
1929 Old Delaney Rd	0.17	200	R									NA		NA		07/07/2004
			From: Dead End													
			To: 76-610 Cardinal Dr													
1930 Eastlawn Ave	0.44	2000	G	98%	0%	1%	0%	0%	0%	C	0.099	F	0.521	2100	G	2011
			From: 76-1930 Eastlawn Ave													
1931 Evansdale Rd	0.09	260	R									NA		NA		04/26/2004
			From: 76-1932 Ely Court													
1931 Evansdale Rd	0.06	400	R									NA		NA		04/26/2004
			From: 76-1933 Eastman St													
1931 Evansdale Rd	0.06	690	R									NA		NA		04/26/2004
			From: 76-1934 Elba Court													
1931 Evansdale Rd	0.25	560	R									NA		NA		04/26/2004
			From: 76-1930 Eastlawn Ave													
1931 Evansdale Rd	0.17	540	R									NA		NA		04/26/2004
			From: 76-1936 Edinburg Dr													
1931 Evansdale Rd	0.26	320	R									NA		NA		04/26/2004
			From: 76-1935 Edgewater Dr													

Virginia Department of Transportation
Traffic Engineering Division
2011
Annual Average Daily Traffic Volume Estimates By Section of Route
Prince William Maintenance Area

Route	Length	AADT	QA	4Tire	Bus	-----Truck-----				QC	K Factor	QK	Dir Factor	AAWDT	QW	Year
						2Axle	3+Axle	1Trail	2Trail							
Prince William County																
1931 Evansdale Rd	0.30	330	R			From: 76-1935 Edgewater Dr					NA			NA		04/26/2004
						To: Dead End										
1932 Ely Court	0.05	110	R			From: 76-1931 Evansdale Rd					NA			NA		04/26/2004
						To: Cul-de-Sac										
1933 Eastman St	0.18	780	R			From: 76-1931 Evansdale Rd					NA			NA		04/26/2004
						To: 76-1826 Darbydale Ave										
1934 Elba Court	0.04	90	R			From: 76-1931 Evansdale Rd					NA			NA		04/26/2004
						To: Cul-de-Sac										
1935 Edgewater Dr	0.02	20	R			From: Dead End					NA			NA		04/26/2004
						To: 76-1931 Evansdale Rd										
1935 Edgewater Dr	0.10	520	R			From: 76-1936 Edinburg Dr					NA			NA		04/26/2004
						To: 76-1937 Eaton Court										
1935 Edgewater Dr	0.07	900	R			From: 76-1930 Eastlawn Ave					NA			NA		04/26/2004
						To: 76-1931 Evansdale Rd										
1936 Edinburg Dr	0.05	410	R			From: 76-1938 Elmira Court					NA			NA		04/26/2004
						To: 76-1935 Edgewater Dr										
1936 Edinburg Dr	0.17	390	R			From: Cul-de-Sac					NA			NA		04/26/2004
						To: 76-1935 Edgewater Dr										
1937 Eaton Court	0.07	110	R			From: 76-1935 Edgewater Dr					NA			NA		04/26/2004
						To: Cul-de-Sac										
1938 Elmira Court	0.10	130	R			From: 76-1936 Edinburg Dr					NA			NA		04/26/2004
						To: Dead End										
1939 Glendale Rd	0.07	200	R			From: 76-1941 Grove Lane					NA			NA		07/14/2004
						To: 76-1940 Greenwood Dr										
1939 Glendale Rd	0.20	590	R			From: 76-784 Dale Blvd					NA			NA		07/14/2004
						To: 76-1943 Gilbert Rd										
1939 Glendale Rd	0.04	980	R			From: 76-1944 Granby Rd					NA			NA		07/14/2004
						To: 76-1940 Greenwood Dr										
1939 Glendale Rd	0.07	2900	R			From: 76-1947 Gustus Dr					NA			NA		07/14/2004
						To: 76-1949 Greenbriar Dr										
1939 Glendale Rd	0.05	2200	R			From: 76-1944 Granby Rd					NA			NA		07/14/2004
						To: 76-1940 Greenwood Dr										
1939 Glendale Rd	0.14	1700	R			From: 76-1947 Gustus Dr					NA			NA		07/14/2004
						To: 76-1949 Greenbriar Dr										
1939 Glendale Rd	0.23	1200	R			From: 76-1944 Granby Rd					NA			NA		07/14/2004
						To: 76-1947 Gustus Dr										
1939 Glendale Rd	0.06	880	R			From: 76-1949 Greenbriar Dr					NA			NA		07/14/2004
						To: 76-1944 Granby Rd										
1939 Glendale Rd	0.28	420	R			From: 76-1944 Granby Rd					NA			NA		07/14/2004
						To: 76-1944 Granby Rd										
1939 Glendale Rd	0.04	10	R			From: Cul-de-Sac					NA			NA		1998
						To: Cul-de-Sac										

Virginia Department of Transportation
Traffic Engineering Division
2011
Annual Average Daily Traffic Volume Estimates By Section of Route
Prince William Maintenance Area

Route	Length	AADT	QA	4Tire	Bus	-----Truck-----				QC	K Factor	QK	Dir Factor	AAWDT	QW	Year
						2Axle	3+Axle	1Trail	2Trail							
Prince William County																
(1940) Greenwood Dr	0.09	350	R								NA			NA		07/14/2004
			From: 76-1939 Glendale Rd													
			To: 76-1941 Grove Lane													
(1940) Greenwood Dr	0.26	300	R								NA			NA		07/14/2004
			From: 76-784 Dale Blvd													
(1940) Greenwood Dr	0.20	1500	G	98%	1%	1%	0%	0%	0%	C	0.095	F	0.503	1600	G	2011
			From: 76-1944 Granby Rd													
(1940) Greenwood Dr	0.18	770	R								NA			NA		07/14/2004
			From: 76-1947 Gustus Dr													
(1940) Greenwood Dr	0.04	500	R								NA			NA		07/14/2004
			From: 76-1945 Gregg St													
(1940) Greenwood Dr	0.20	640	R								NA			NA		07/14/2004
			From: 76-1939 Glendale Rd													
(1941) Grove Lane	0.04	330	R								NA			NA		07/14/2004
			From: 76-1942 Grove Court													
(1941) Grove Lane	0.03	160	R								NA			NA		07/14/2004
			From: 76-1940 Greenwood Dr													
(1942) Grove Court	0.06	80	R								NA			NA		04/14/2004
			From: Cul-de-Sac													
			To: 76-1941 Grove Lane													
(1943) Gilbert Rd	0.30	380	R								NA			NA		07/14/2004
			From: 76-1939 Glendale Rd													
			To: 76-1940 Greenwood Dr													
(1944) Granby Rd	0.19	460	R								NA			NA		07/14/2004
			From: 76-1939 Glendale Rd													
			To: 76-1947 Gustus Dr													
(1944) Granby Rd	0.20	850	G								NA			850	G	2011
			From: 76-1940 Greenwood Dr													
(1944) Granby Rd	0.54	390	G	96%	1%	2%	1%	0%	0%	C	0.1	F	0.585	410	G	2011
			From: 76-1939 Glendale Rd													
(1945) Gregg St	0.04	330	R								NA			NA		07/14/2004
			From: 76-1940 Greenwood Dr													
			To: 76-1946 Gum Lane													
(1946) Gum Lane	0.08	80	R								NA			NA		07/19/2004
			From: Dead End													
(1946) Gum Lane	0.03	130	R								NA			NA		07/14/2004
			From: 76-1945 Gregg St													
			To: Dead End													
(1947) Gustus Dr	0.04	540	R								NA			NA		07/14/2004
			From: 76-1944 Granby Rd													
(1947) Gustus Dr	0.04	450	R								NA			NA		07/14/2004
			From: 76-1940 Greenwood Dr													
(1947) Gustus Dr	0.09	350	R								NA			NA		07/14/2004
			From: 76-1948 Gran Deur Dr													
			To: 76-1939 Glendale Rd													
(1948) Gran Deur Dr	0.23	290	R								NA			NA		07/15/2004
			From: 76-1947 Gustus Dr													
			To: 76-1944 Granby Rd													
(1949) Greenbriar Dr	0.19	430	R								NA			NA		07/15/2004
			From: 76-1939 Glendale Rd													
(1949) Greenbriar Dr	0.06	480	R								NA			NA		07/15/2004
			From: 76-1950 Gardensen Dr													
			To: 76-1944 Granby Rd													

Virginia Department of Transportation
Traffic Engineering Division
2011
Annual Average Daily Traffic Volume Estimates By Section of Route
Prince William Maintenance Area

Route	Length	AADT	QA	4Tire	Bus	-----Truck-----				QC	K Factor	QK	Dir Factor	AAWDT	QW	Year
						2Axle	3+Axle	1Trail	2Trail							
Prince William County																
(1950) Gardensen Dr	0.11	590	R								NA		NA			07/15/2004
						From: 76-1949 Greenbriar Dr										
						To: 76-1951 Grace St										
(1950) Gardensen Dr	0.07	130	R								NA		NA			07/15/2004
						From: Cul-de-Sac										
						To: 76-1952 Guilford Lane										
(1951) Grace St	0.04	330	R								NA		NA			07/15/2004
						From: 76-1950 Gardensen Dr										
						To: Dead End										
(1952) Guilford Lane	0.07	110	R								NA		NA			07/15/2004
						From: 76-1951 Grace St										
(1952) Guilford Lane	0.06	120	R								NA		NA			07/15/2004
						From: Dead End										
						To: Cul-de-Sac										
(1953) Gresham Court	0.03	60	R								NA		NA			07/15/2004
						From: 76-1944 Granby Rd										
						To: Dead End										
(1954) Kaiser Court	0.06	120	R								NA		NA			07/15/2004
						From: 76-784 Dale Blvd										
(1954) Hillendale Dr	0.29	15000	G	99%	0%	1%	0%	0%	0%	C	0.092	F	0.661	16000	G	2011
						From: 76-1957 Hendricks Dr										
(1954) Hillendale Dr	0.58	16000	G	99%	0%	1%	0%	0%	0%	F	0.086	F	0.659	17000	G	2011
						From: 76-3000 Pr Wm Pkwy										
						To: Cul-de-Sac										
(1955) Hawk Court	0.06	100	R								NA		NA			07/15/2004
						From: 76-1954 Hillendale Dr										
						To: Cul-de-Sac										
(1956) Hanover Court	0.06	90	R								NA		NA			07/15/2004
						From: 76-1954 Hillendale Dr										
						To: 76-1969 Kerrydale Rd										
(1957) Hazelton Dr	0.06	540	R								NA		NA			07/15/2004
						From: 76-1974 Hazelton Dr										
(1957) Hendricks Dr	0.14	710	R								NA		NA			07/12/2004
						From: 76-1954 Hillendale Dr										
(1957) Hendricks Dr	0.07	1700	R								NA		NA			07/12/2004
						From: 76-1959 Hallow Way Court										
(1957) Hendricks Dr	0.17	970	R								NA		NA			07/12/2004
						From: 76-1962 Hoffman Dr										
(1957) Hendricks Dr	0.02	970	R								NA		NA			07/12/2004
						From: 76-1960 Hemingway Dr										
(1957) Hendricks Dr	0.10	250	R								NA		NA			07/12/2004
						From: 76-1961 Hawthorn Lane										
(1957) Hendricks Dr	0.05	90	R								NA		NA			06/29/2004
						From: Dead End										
						To: Cul-de-Sac										
(1958) Hartford Court	0.05	110	R								NA		NA			07/12/2004
						From: 76-1961 Hawthorn Lane										
						To: 76-1957 Hendricks Dr										
(1959) Hallow Way Court	0.04	310	R								NA		NA			07/12/2004
						From: 76-1960 Hemingway Dr										
(1959) Hallow Way Court	0.07	140	R								NA		NA			07/12/2004
						From: Dead End										

Virginia Department of Transportation
Traffic Engineering Division
2011
Annual Average Daily Traffic Volume Estimates By Section of Route
Prince William Maintenance Area

Route	Length	AADT	QA	4Tire	Bus	-----Truck-----				QC	K Factor	QK	Dir Factor	AAWDT	QW	Year
						2Axle	3+Axle	1Trail	2Trail							
Prince William County																
(1960) Hemingway Dr	0.08	320	R			From: 76-1959 Hallow Way Court					NA			NA		07/12/2004
(1960) Hemingway Dr	0.08	250	R			To: 76-1961 Hawthorn Lane					NA			NA		07/12/2004
(1960) Hemingway Dr	0.11	270	R			From: 76-1957 Hendricks Dr					NA			NA		07/02/2004
(1960) Hemingway Dr	0.11	860	R			To: 76-1965 Haddock Rd					NA			NA		07/12/2004
(1960) Hemingway Dr	0.16	1200	R			From: 76-1963 Hardy Court					NA			NA		07/12/2004
(1960) Hemingway Dr						To: 76-1962 Hoffman Dr										
(1961) Hawthorn Lane	0.07	340	R			From: 76-1960 Hemingway Dr					NA			NA		07/12/2004
(1961) Hawthorn Lane	0.05	230	R			To: 76-1958 Hartford Court					NA			NA		07/12/2004
(1961) Hawthorn Lane	0.04	320	R			From: 76-1957 Hendricks Dr					NA			NA		07/12/2004
(1961) Hawthorn Lane	0.04	430	R			To: 76-1968 Hampshire Court					NA			NA		07/12/2004
(1961) Hawthorn Lane	0.04	820	R			From: 76-1967 Huntington Lane					NA			NA		07/23/2004
(1961) Hawthorn Lane	0.11	280	R			To: 76-1965 Haddock Rd					NA			NA		07/12/2004
(1961) Hawthorn Lane						To: Dead End										
(1962) Hoffman Dr	0.40	900	R			From: 76-1957 Hendricks Dr					NA			NA		07/12/2004
(1962) Hoffman Dr	0.05	2000	R			To: 76-1960 Hemingway Dr					NA			NA		07/12/2004
(1962) Hoffman Dr						To: 76-3000 Pr Wm Pkwy										
(1963) Hardy Court	0.03	40	R			From: 76-1960 Hemingway Dr					NA			NA		07/12/2004
(1963) Hardy Court						To: Cul-de-Sac										
(1964) Harvest Court	0.04	90	R			From: 76-1965 Haddock Rd					NA			NA		06/30/2004
(1964) Harvest Court						To: Cul-de-Sac										
(1965) Haddock Rd	0.04	660	R			From: 76-1960 Hemingway Dr					NA			NA		06/30/2004
(1965) Haddock Rd	0.04	670	R			To: 76-1964 Harvest Court					NA			NA		06/30/2004
(1965) Haddock Rd	0.05	790	R			From: 76-1966 Holiday Court					NA			NA		06/30/2004
(1965) Haddock Rd	0.09	1200	R			To: 76-1961 Hawthorn Lane					NA			NA		06/30/2004
(1965) Haddock Rd	0.14	1800	R			From: 76-1954 Hillendale Dr					NA			NA		06/30/2004
(1965) Haddock Rd	0.13	950	R			To: 76-1997 Kirkland Court					NA			NA		06/30/2004
(1965) Haddock Rd	0.04	870	R			From: 76-1993 Kendall Dr					NA			NA		06/30/2004
(1965) Haddock Rd						To: 76-1992 Kenwood Dr										
(1966) Holiday Court	0.14	260	R			From: 76-1965 Haddock Rd					NA			NA		06/30/2004
(1966) Holiday Court						To: Cul-de-Sac										

Virginia Department of Transportation
Traffic Engineering Division
2011
Annual Average Daily Traffic Volume Estimates By Section of Route
Prince William Maintenance Area

Route	Length	AADT	QA	4Tire	Bus	-----Truck-----				QC	K Factor	QK	Dir Factor	AAWDT	QW	Year
						2Axle	3+Axle	1Trail	2Trail							
Prince William County																
(1967) Huntington Lane	0.09	160	R									NA		NA		06/30/2004
(1967) Huntington Lane	0.05	100	R									NA		NA		06/29/2004
(1968) Hampshire Court	0.05	110	R									NA		NA		06/29/2004
(1969) Kerrydale Rd	0.16	270	R									NA		NA		06/23/2004
(1969) Kerrydale Rd	0.07	580	R									NA		NA		06/23/2004
(1969) Kerrydale Rd	0.07	890	R									NA		NA		06/23/2004
(1969) Kerrydale Rd	0.11	28000	R									NA		NA		06/23/2004
(1969) Kerrydale Rd	0.14	2800	R									NA		NA		06/23/2004
(1969) Kerrydale Rd	0.12	2600	R									NA		NA		06/23/2004
(1969) Kerrydale Rd	0.11	2400	R									NA		NA		06/24/2004
(1969) Kerrydale Rd	0.11	2600	R									NA		NA		06/24/2004
(1969) Kerrydale Rd	0.25	26000	R									NA		NA		06/24/2004
(1969) Kerrydale Rd	0.04	1500	R									NA		NA		06/24/2004
(1969) Kerrydale Rd	0.32	920	R									NA		NA		06/24/2004
(1969) Kerrydale Rd	0.07	420	R									NA		NA		06/21/2004
(1970) Kerrydale Place	0.05	440	R									NA		NA		06/21/2004
(1970) Kerrydale Place	0.05	80	R									NA		NA		06/21/2004
(1971) Kenslow Court	0.07	160	R									NA		NA		06/21/2004
(1972) Kaplan Court	0.03	47	R									NA		NA		06/21/2004
(1973) Kelso Court	0.09	160	R									NA		NA		06/23/2004
(1974) Hazelton Dr	0.04	70	R									NA		NA		06/30/2004
(1974) Hazelton Dr	0.03	350	R									NA		NA		06/30/2004

Virginia Department of Transportation
Traffic Engineering Division
2011
Annual Average Daily Traffic Volume Estimates By Section of Route
Prince William Maintenance Area

Route	Length	AADT	QA	4Tire	Bus	-----Truck-----				QC	K Factor	QK	Dir Factor	AAWDT	QW	Year
						2Axle	3+Axle	1Trail	2Trail							
Prince William County																
(1974) Hazelton Dr	0.14	490	R								NA			NA		06/30/2004
(1975) Keystone Dr	0.30	560	R								NA			NA		06/30/2004
(1975) Keystone Dr	0.05	890	R								NA			NA		06/30/2004
(1975) Keystone Dr	0.07	1000	R								NA			NA		06/30/2004
(1976) Knoll Dr	0.08	390	R								NA			NA		06/24/2004
(1976) Knoll Dr	0.11	410	R								NA			NA		06/23/2004
(1976) Knoll Dr	0.10	670	R								NA			NA		06/24/2004
(1977) Knoll Court	0.04	70	R								NA			NA		06/24/2004
(1978) Kelsey Court	0.10	300	R								NA			NA		06/24/2004
(1979) Kingston Rd	0.11	250	R								NA			NA		06/29/2004
(1979) Kingston Rd	0.17	590	R								NA			NA		06/29/2004
(1980) Kerry Lane	0.04	220	R								NA			NA		06/29/2004
(1981) Hamilton Dr	0.16	1200	R								NA			NA		06/29/2004
(1981) Hamilton Dr	0.26	1100	R								NA			NA		06/29/2004
(1981) Hamilton Dr	0.05	3000	R								NA			NA		06/29/2004
(1982) Kingsman Rd	0.10	210	R								NA			NA		06/22/2004
(1982) Kingman Rd	0.29	520	R								NA			NA		06/22/2004
(1982) Kingman Rd	0.10	1400	R								NA			NA		06/22/2004
(1982) Kingman Rd	0.35	1200	R								NA			NA		06/22/2004
(1982) Kingman Rd	0.05	690	R								NA			NA		06/22/2004
(1982) Kingman Rd	0.06	520	R								NA			NA		06/22/2004
(1983) Keating Dr	0.18	320	R								NA			NA		06/23/2004

Virginia Department of Transportation
Traffic Engineering Division
2011
Annual Average Daily Traffic Volume Estimates By Section of Route
Prince William Maintenance Area

Route	Length	AADT	QA	4Tire	Bus	-----Truck-----				QC	K Factor	QK	Dir Factor	AAWDT	QW	Year
						2Axle	3+Axle	1Trail	2Trail							
Prince William County																
1984 Kenny Rd	0.07	470	R								NA			NA		06/23/2004
1984 Kenny Rd	0.08	390	R								NA			NA		06/23/2004
1984 Kenny Rd	0.09	130	R								NA			NA		06/23/2004
1985 Kenny Court	0.08	150	R								NA			NA		06/23/2004
1986 Kilbane Rd	0.04	510	R								NA			NA		06/22/2004
1986 Kilbane Rd	0.06	470	R								NA			NA		06/22/2004
1986 Kilbane Rd	0.06	390	R								NA			NA		06/22/2004
1986 Kilbane Rd	0.17	350	R								NA			NA		06/22/2004
1986 Kilbane Rd	0.06	830	R								NA			NA		06/22/2004
1987 Koester Court	0.15	210	R								NA			NA		1998
1987 Koester Court	0.10	290	R								NA			NA		1998
1988 Koester Dr	0.04	50	R								NA			NA		1998
1989 Korvett Dr	0.14	310	R								NA			NA		06/27/2004
1989 Korvett Dr	0.13	280	R								NA			NA		06/22/2004
1990 Kaywood Dr	0.07	630	R								NA			NA		06/21/2004
1990 Kaywood Dr	0.12	320	R								NA			NA		06/21/2004
1990 Kaywood Dr	0.05	80	R								NA			NA		06/21/2004
1991 Kushner St	0.06	300	R								NA			NA		06/21/2004
1992 Kenwood Dr	0.03	1900	R								NA			NA		06/29/2004
1992 Kenwood Dr	0.15	1700	R								NA			NA		06/22/2004
1992 Kenwood Dr	0.11	2000	R								NA			NA		06/29/2004
1992 Kenwood Dr	0.04	2100	R								NA			NA		06/29/2004

Virginia Department of Transportation
Traffic Engineering Division
2011
Annual Average Daily Traffic Volume Estimates By Section of Route
Prince William Maintenance Area

Route	Length	AADT	QA	4Tire	Bus	-----Truck-----				QC	K Factor	QK	Dir Factor	AAWDT	QW	Year
						2Axle	3+Axle	1Trail	2Trail							
Prince William County																
(1992) Kenwood Dr	0.05	1900	R								NA			NA		06/29/2004
(1992) Kenwood Dr	0.04	1900	R								NA			NA		06/29/2004
(1992) Kenwood Dr	0.08	2000	R								NA			NA		06/29/2004
(1992) Kenwood Dr	0.06	2100	R								NA			NA		06/29/2004
(1992) Kenwood Dr	0.12	2300	R								NA			NA		06/29/2004
(1992) Kenwood Dr	0.04	2600	R								NA			NA		06/29/2004
(1992) Kenwood Dr	0.04	3300	R								NA			NA		06/29/2004
(1993) Kendall Dr	0.23	520	R								NA			NA		06/29/2004
(1993) Kendall Dr	0.08	510	R								NA			NA		06/29/2004
(1993) Kendall Dr	0.09	650	R								NA			NA		06/29/2004
(1994) Kumar Rd	0.04	230	R								NA			NA		06/29/2004
(1994) Kumar Rd	0.05	260	R								NA			NA		06/29/2004
(1995) Kumar Court	0.06	120	R								NA			NA		06/29/2004
(1996) Kendall Court	0.05	100	R								NA			NA		06/29/2004
(1997) Kirkland Ct	0.03	240	R								NA			NA		06/30/2004
(1997) Kirkland Court	0.04	70	R								NA			NA		06/29/2004
(1998) Kittredge Court	0.11	330	R								NA			NA		06/30/2004
(1999) Kenmar Dr	0.18	130	R								NA			NA		06/30/2004
(1999) Kenmar Dr	0.05	690	R								NA			NA		06/30/2004
(1999) Kenmar Dr	0.04	280	R								NA			NA		06/30/2004
(2000) Smoketown Rd	0.36	4900	R								NA			NA		08/05/2004
(2000) Smoketown Rd	0.15	11000	R								NA			NA		08/05/2004

Virginia Department of Transportation
Traffic Engineering Division
2011
Annual Average Daily Traffic Volume Estimates By Section of Route
Prince William Maintenance Area

Route	Length	AADT	QA	4Tire	Bus	-----Truck-----				QC	K Factor	QK	Dir Factor	AAWDT	QW	Year
						2Axle	3+Axle	1Trail	2Trail							
Prince William County																
(2000) Smoketown Rd	0.15	11000	R									NA		NA		08/05/2004
						From: 76-2435 Catawba Dr										
						To: 76-2434 Beaver Pond Rd										
(2000) Smoketown Rd	0.26	12000	R									NA		NA		08/05/2004
						From: 76-2430 Beaver Ford Rd										
(2000) Smoketown Rd	0.11	11000	R									NA		NA		08/10/2004
						From: 76-2433 Grouse Court										
(2000) Smoketown Rd	0.08	11000	R									NA		NA		08/10/2004
						From: 76-2234 Cavalier Dr										
(2000) Smoketown Rd	0.06	14000	R									NA		NA		08/10/2004
						From: 76-2322 Russell Rd										
(2000) Smoketown Rd	0.15	14000	R									NA		NA		08/10/2004
						From: 76-2401 Chancellor Court										
(2000) Smoketown Rd	0.33	14000	R									NA		NA		08/10/2004
						From: 76-2790 Trafalgar Lane										
(2000) Smoketown Rd	0.06	14000	R									NA		NA		08/10/2004
						From: 76-2792 Heathcliff Court										
(2000) Smoketown Rd	0.06	14000	R									NA		NA		08/10/2004
						From: 76-2793 Bybrook Lane										
(2000) Smoketown Rd	0.05	14000	R									NA		NA		08/10/2004
						From: 76-2794 Pickwick Lane										
(2000) Smoketown Rd	0.06	15000	R									NA		NA		08/10/2004
						From: 76-2542 Rollingwood Dr										
(2000) Smoketown Rd	0.56	1500	R									NA		NA		08/10/2004
						From: 76-640 Minnieville Rd										
(2000) Smoketown Rd	0.41	19000	G	98%	0%	1%	0%	0%	0%	F	0.09	F	0.54	20000	G	2011
						From: 76-3000 Pr Wm Pkwy										
(2000) Smoketown Rd	0.93	33000	G	98%	0%	1%	0%	0%	0%	F	0.082	F	0.565	35000	G	2011
						From: 76-2068 Gideon Dr										
(2000) Opitz Blvd	0.54	NA										NA		NA		
						From: I-95										
(2000) Opitz Blvd	0.26	35000	G	98%	0%	1%	0%	0%	0%	C	0.086	F	0.527	37000	G	2011
						From: Neabsco Mills Rd										
(2000) Opitz Blvd	0.64	NA										NA		NA		
						From: 76-1381 Montgomery Ave										
(2000) Opitz Blvd	0.19	19000	G	98%	0%	1%	0%	0%	0%	F	0.08	F	0.521	20000	G	2011
						From: US 1 Jefferson Davis Hwy										
(2000) Reddy Dr	0.30	5700	G	98%	0%	1%	0%	0%	0%	F	0.077	F	0.527	6100	G	2011
						From: 76-638 Blackburn Rd										
East																
(2000) Ramp	0.24	NA										NA		NA		
						From: TO RT 95										
						To: I-95-N156X FROM RT 2000-OPITZ BLVD										
West																
(2000) Ramp	0.20	NA										NA		NA		
						From: TO RT 95										
						To: I-95-N156X FROM RT 2000-OPITZ BLVD										
						From: Dead End										
(2001) Ford Rd	0.01	30	R									NA		NA		11/30/2004
						From: 76-2002 Shari Court										
(2001) Ford Rd	0.12	200	R									NA		NA		12/08/2004
						From: 76-705 Sanders Lane										
						From: 76-2001 Ford Rd										
(2002) Shari Court	0.26	240	R									NA		NA		11/30/2004
						To: Cul-de-Sac										

Virginia Department of Transportation
Traffic Engineering Division
2011
Annual Average Daily Traffic Volume Estimates By Section of Route
Prince William Maintenance Area

Route	Length	AADT	QA	4Tire	Bus	-----Truck-----				QC	K Factor	QK	Dir Factor	AAWDT	QW	Year
						2Axle	3+Axle	1Trail	2Trail							
Prince William County																
(2003) Old Field Rd	0.19	150	R									NA		NA		11/30/2004
(2004) Savannah Dr	0.47	2200	R									NA		NA		05/13/2004
(2005) Robin Dr	0.12	50	R									NA		NA		11/30/2004
(2005) Robin Dr	0.29	180	R									NA		NA		11/30/2004
(2005) Robin Dr	0.36	300	R									NA		NA		11/30/2004
(2006) Goldfinch Dr	0.12	30	R									NA		NA		12/08/2004
(2007) Bluebird Lane	0.12	60	R									NA		NA		11/30/2004
(2007) Bluebird Lane	0.48	70	R									NA		NA		11/30/2004
(2008) Bobwhite Dr	0.29	130	R									NA		NA		11/30/2004
(2009) Gossum Court	0.31	NA										NA		NA		
(2010) Berkley Dr	0.04	580	R									NA		NA		12/18/2004
(2010) Berkley Dr	0.43	760	R									NA		NA		12/18/2004
(2010) Berkley Dr	0.55	920	R									NA		NA		12/18/2004
(2011) Quarters Lane	0.23	90	R									NA		NA		12/18/2004
(2012) Woolman Dr	0.33	130	R									NA		NA		12/18/2004
(2013) Delashmutt Dr	0.78	200	R									NA		NA		12/18/2004
(2014) Old Delaney Rd	0.37	190	R									NA		NA		04/30/2001
(2014) Quails Lane	0.60	NA										NA		NA		
(2015) Alvey Dr	0.43	210	R									NA		NA		12/09/2004
(2015) Alvey Dr	0.13	80	R									NA		NA		12/09/2004

Virginia Department of Transportation
Traffic Engineering Division
2011
Annual Average Daily Traffic Volume Estimates By Section of Route
Prince William Maintenance Area

Route	Length	AADT	QA	4Tire	Bus	-----Truck-----				QC	K Factor	QK	Dir Factor	AAWDT	QW	Year
						2Axle	3+Axle	1Trail	2Trail							
Prince William County																
(2016) Dan Court	0.09	50	R			From: 76-2015 Alvey Dr					NA			NA		12/09/2004
						To: Cul-de-Sac										
(2017) Contest Lane	0.69	280	R			From: 76-701 Logmill Rd					NA			NA		12/09/2004
						To: Cul-de-Sac										
(2018) Boxwood Farms Dr	0.27	270	R			From: 76-705 Sanders Lane					NA			NA		11/30/2004
(2018) Boxwood Farms Dr	0.26	120	R			From: 76-2019 Dunigan Court					NA			NA		11/30/2004
						To: Cul-de-Sac										
(2019) Dunigan Court	0.37	130	R			From: 76-2018 Boxwood Farms Dr					NA			NA		12/08/2004
						To: Cul-de-Sac										
(2020) Forge Dr	0.12	240	R			From: Cul-de-Sac					NA			NA		04/20/2004
(2020) Forge Dr	0.07	410	R			From: 76-2022 Farmer Court					NA			NA		04/20/2004
(2020) Forge Dr	0.26	1200	R			From: 76-2021 Forge Court					NA			NA		04/20/2004
						To: 76-1844 Fullerton Rd										
(2021) Forge Court	0.06	90	R			From: 76-2020 Forge Dr					NA			NA		04/20/2004
						To: Cul-de-Sac										
(2022) Farmer Court	0.06	90	R			From: 76-2020 Forge Dr					NA			NA		04/20/2004
						To: Cul-de-Sac										
(2023) Forestdale Court	0.05	60	R			From: Cul-de-Sac					NA			NA		04/20/2004
						To: 76-1826 Forestdale Ave										
(2024) Kirkdale Dr	0.05	640	R			From: 76-2050 Keytone Rd					NA			NA		06/08/2004
(2024) Kirkdale Dr	0.13	430	R			From: 76-2051 Kirwyn Court					NA			NA		06/08/2004
(2024) Kirkdale Dr	0.09	780	R			From: 76-2014 Old Delaney Rd/Qualls Lane					NA			NA		06/08/2004
(2024) Kirkdale Dr	0.04	1100	R			From: 76-2025 Delaney Rd					NA			NA		06/08/2004
(2024) Kirkdale Dr	0.04	880	R			From: 76-2028 Kirkdale Court					NA			NA		06/08/2004
(2024) Kirkdale Dr	0.05	700	R			From: 76-2029 Kenbury Dr					NA			NA		06/08/2004
(2024) Kirkdale Dr	0.23	720	R			From: 76-2031 Kelmont Court					NA			NA		06/08/2004
(2024) Kirkdale Dr	0.14	1000	R			From: 76-1982 Kingman Rd					NA			NA		06/08/2004
(2024) Kirkdale Dr	0.04	950	R			From: 76-2030 Kellogg Dr					NA			NA		06/07/2004
(2024) Kirkdale Dr	0.07	1200	R			From: 76-784 Dale Blvd					NA			NA		06/07/2004
						To: 76-2033 Kempair Dr										
(2025) Delaney Rd	0.93	3200	G			From: 76-640 Minnieville Rd					NA			3200	G	2011
						To: 76-2049 Lehigh Court										

Virginia Department of Transportation
Traffic Engineering Division
2011
Annual Average Daily Traffic Volume Estimates By Section of Route
Prince William Maintenance Area

Route	Length	AADT	QA	4Tire	Bus	-----Truck-----				QC	K Factor	QK	Dir Factor	AAWDT	QW	Year
						2Axle	3+Axle	1Trail	2Trail							
Prince William County																
(2025) Delaney Rd	0.57	2700	R				From: 76-2049 Lehigh Court					NA		NA		1998
(2025) Delaney Rd	0.04	3100	R				To: 76-2033 Kempair Dr					NA		NA		1998
(2025) Delaney Rd	0.21	3400	G	98%	1%	1%	0%	0%	0%	C	0.093	F	0.546	3600	G	2011
(2025) Delaney Rd	0.47	2600	G	98%	1%	1%	0%	0%	0%	F	0.096	F	0.502	2800	G	2011
(2026) Kraft Court	0.05	110	R				From: Cul-de-Sac					NA		NA		06/07/2004
(2027) Kenyon Court	0.05	110	R				To: 76-2025 Delaney Rd					NA		NA		06/07/2004
(2028) Kirkdale Court	0.07	290	R				From: Cul-de-Sac					NA		NA		06/23/2004
(2029) Kenbury Dr	0.05	240	R				To: 76-2024 Kirkdale Dr					NA		NA		05/08/2004
(2029) Kenbury Dr	0.14	480	R				From: 76-2032 Kentbury Court					NA		NA		06/08/2004
(2030) Kellogg Dr	0.07	160	R				To: 76-2030 Kellogg Dr					NA		NA		06/08/2004
(2030) Kellogg Dr	0.22	640	R				From: Cul-de-Sac					NA		NA		06/08/2004
(2030) Kellogg Dr	0.22	640	R				To: 76-2029 Kenbury Dr					NA		NA		06/08/2004
(2031) Kelmont Court	0.12	270	R				From: Cul-de-Sac					NA		NA		06/22/2004
(2032) Kentbury Court	0.07	120	R				To: 76-2024 Kirkdale Dr					NA		NA		06/08/2004
(2032)	0.05	90	R				From: Dead End					NA		NA		06/08/2004
(2032)	0.05	90	R				To: 76-2029 Kenbury Dr					NA		NA		06/08/2004
(2033) Kempair Dr	0.10	430	R				From: Cul-de-Sac					NA		NA		06/22/2004
(2033) Kempair Dr	0.08	570	R				To: 76-2025 Delaney Rd					NA		NA		06/22/2004
(2033) Kempair Dr	0.06	570	R				From: 76-2034 Kale Court					NA		NA		06/22/2004
(2033) Kempair Dr	0.06	570	R				To: 76-2037 Kempair Court					NA		NA		06/22/2004
(2033) Kempair Dr	0.05	400	R				From: 76-2035 Kaslo Dr					NA		NA		06/22/2004
(2033) Kempair Dr	0.07	140	R				To: 76-2035 Kaslo Dr					NA		NA		06/22/2004
(2033) Kempair Dr	0.07	140	R				From: 76-2024 Kirkdale Dr					NA		NA		06/22/2004
(2034) Kale Court	0.05	100	R				To: Cul-de-Sac					NA		NA		06/22/2004
(2034) Kale Court	0.05	100	R				From: Dead End					NA		NA		06/22/2004
(2034) Kale Court	0.05	80	R				To: 76-2033 Kempair Dr					NA		NA		06/22/2004
(2034) Kale Court	0.05	80	R				From: Dead End					NA		NA		06/22/2004

Virginia Department of Transportation
Traffic Engineering Division
2011
Annual Average Daily Traffic Volume Estimates By Section of Route
Prince William Maintenance Area

Route	Length	AADT	QA	4Tire	Bus	-----Truck-----				QC	K Factor	QK	Dir Factor	AAWDT	QW	Year
						2Axle	3+Axle	1Trail	2Trail							
Prince William County																
(2035) Kaslo Dr	0.06	100	R								NA			NA		06/22/2004
(2035) Kaslo Dr	0.05	170	R								NA			NA		06/22/2004
(2036) Kaslo Court	0.05	340	R								NA			NA		06/22/2004
(2037) Kempair Court	0.12	280	R								NA			NA		06/22/2004
(2038) Karen Rd	0.09	130	R								NA			NA		06/08/2004
(2038) Karen Rd	0.06	300	R								NA			NA		06/08/2004
(2039) Kitten Court	0.07	120	R								NA			NA		06/08/2004
(2040) Klein Court	0.05	70	R								NA			NA		06/23/2004
(2041) Kaye Rd	0.05	260	R								NA			NA		06/21/2004
(2042) Kephart Lane	0.06	250	R								NA			NA		06/23/2004
(2042) Kephart Lane	0.06	190	R								NA			NA		06/23/2004
(2042) Kephart Lane	0.10	150	R								NA			NA		06/23/2004
(2043) Kilby Court	0.04	70	R								NA			NA		06/23/2004
(2044) Kelly Rd	0.09	580	R								NA			NA		06/23/2004
(2044) Kelly Rd	0.09	210	R								NA			NA		06/23/2004
(2044) Kelly Rd	0.13	130	R								NA			NA		06/23/2004
(2045) Kurtz Rd	0.09	180	R								NA			NA		06/23/2004
(2045) Kurtz Rd	0.40	1100	R								NA			NA		06/23/2004
(2045) Kurtz Rd	0.04	980	R								NA			NA		06/23/2004
(2045) Kurtz Rd	0.12	770	R								NA			NA		06/23/2004
(2046) Lockwood Lane	0.03	80	R								NA			NA		06/21/2004

Virginia Department of Transportation
Traffic Engineering Division
2011
Annual Average Daily Traffic Volume Estimates By Section of Route
Prince William Maintenance Area

Route	Length	AADT	QA	4Tire	Bus	-----Truck-----				QC	K Factor	QK	Dir Factor	AAWDT	QW	Year
						2Axle	3+Axle	1Trail	2Trail							
Prince William County																
(2046) Lockwood Lane	0.08	320	R								NA			NA		06/21/2004
(2047) Longwood Court	0.07	170	R								NA			NA		06/21/2004
(2048) Lupino Court	0.14	250	R								NA			NA		06/21/2004
(2049) Lehigh Court	0.14	280	R								NA			NA		06/21/2004
(2050) Keytone Rd	0.22	290	R								NA			NA		06/21/2004
(2050) Keytone Rd	0.08	510	R								NA			NA		06/08/2004
(2050) Keytone Rd	0.06	1400	R								NA			NA		06/08/2004
(2051) Kirwyn Court	0.13	280	R								NA			NA		06/08/2004
(2052) Kurt Court	0.04	80	R								NA			NA		06/08/2004
(2053) Lindendale Rd	0.37	3400	G	97%	1%	2%	0%	0%	0%	F	0.091	F	0.532	3600	G	2011
(2053) Lindendale Rd	0.66	5300	G	97%	1%	2%	0%	0%	0%	F	0.089	F	0.543	5700	G	2011
(2053) Lindendale Rd	1.13	2500	G	97%	1%	2%	0%	0%	0%	C	0.099	F	0.542	2600	G	2011
(2054) Linfield Dr	0.02	80	R								NA			NA		06/08/2004
(2054) Linfield Dr	0.05	250	R								NA			NA		06/21/2004
(2054) Linfield Dr	0.05	440	R								NA			NA		06/08/2004
(2054) Linfield Dr	0.06	970	R								NA			NA		06/08/2004
(2055)	0.09	170	R								NA			NA		06/08/2004
(2055)	0.04	540	R								NA			NA		06/08/2004
(2055)	0.11	300	R								NA			NA		06/08/2004
(2056) Lakeland Court	0.05	100	R								NA			NA		06/08/2004
(2057) Langford Court	0.03	70	R								NA			NA		05/26/2004

Virginia Department of Transportation
Traffic Engineering Division
2011
Annual Average Daily Traffic Volume Estimates By Section of Route
Prince William Maintenance Area

Route	Length	AADT	QA	4Tire	Bus	-----Truck-----				QC	K Factor	QK	Dir Factor	AAWDT	QW	Year
						2Axle	3+Axle	1Trail	2Trail							
Prince William County																
(2058) Langstone Dr	0.26	370	R								NA			NA		05/26/2004
(2058) Langstone Dr	0.26	410	R								NA			NA		05/26/2004
(2059) Lombard Lane	0.06	210	R								NA			NA		05/26/2004
(2059) Lombard Lane	0.07	390	R								NA			NA		05/26/2004
(2060) Langley Court	0.07	110	R								NA			NA		05/26/2004
(2061) Lynhurst Dr	0.16	380	R								NA			NA		05/26/2004
(2061) Lynhurst Dr	0.03	500	R								NA			NA		05/26/2004
(2061) Lynhurst Dr	0.06	520	R								NA			NA		05/26/2004
(2061) Lynhurst Dr	0.04	660	R								NA			NA		05/20/2004
(2061) Lynhurst Dr	0.10	950	R								NA			NA		05/26/2004
(2061) Lynhurst Dr	0.08	170	R								NA			NA		05/26/2004
(2062) Linsey Court	0.12	260	R								NA			NA		05/26/2004
(2063) Leesburg Court	0.13	300	R								NA			NA		05/26/2004
(2064) Landover Court	0.09	160	R								NA			NA		05/26/2004
(2065) Longhorn Dr	0.17	170	R								NA			NA		05/26/2004
(2066) Langer Lane	0.04	410	R								NA			NA		05/26/2004
(2066) Langer Lane	0.11	240	R								NA			NA		05/26/2004
(2066) Langer Lane	0.03	70	R								NA			NA		05/26/2004
(2067) Londonderry Court	0.09	160	R								NA			NA		05/26/2004
(2068) Gideon Dr	0.80	26000	G	98%	1%	0%	0%	0%	0%	C	0.089	F	0.668	28000	G	2011
(2069) Nassau Dr	0.03	2300	R								NA			NA		08/24/2004

Virginia Department of Transportation
Traffic Engineering Division
2011
Annual Average Daily Traffic Volume Estimates By Section of Route
Prince William Maintenance Area

Route	Length	AADT	QA	4Tire	Bus	-----Truck-----				QC	K Factor	QK	Dir Factor	AAWDT	QW	Year
						2Axle	3+Axle	1Trail	2Trail							
Prince William County																
(2069) Nassau Dr	0.27	1300	R			From: 76-2070 Nickleson Dr					NA			NA		08/24/2004
(2069) Nassau Dr	0.20	430	R			To: 76-2074 Neddleton Ave					NA			NA		08/24/2004
(2069) Nassau Dr	0.07	270	R			From: 76-2459 Newgate Rd					NA			NA		08/24/2004
						To: 76-2070; 76-2451										
(2070) Nickleson Dr	0.05	90	R			From: Dead End					NA			NA		06/15/2004
(2070) Nickleson Dr	0.06	1600	R			To: 76-2069 Nassau Dr					NA			NA		06/15/2004
(2070) Nickleson Dr	0.06	1000	R			From: 76-2071 Nystrom Court					NA			NA		06/15/2004
(2070) Nickleson Dr	0.12	690	R			To: 76-2072 Nascoby Lane					NA			NA		06/15/2004
(2070) Nickleson Dr	0.11	640	R			From: 76-2452 Nationville Lane					NA			NA		06/15/2004
(2070) Nassau Dr	0.36	270	R			To: 76-245 Nottingdale Dr					NA			NA		06/15/2004
						From: 76-2451 Nottingdale Dr										
(2071) Nystrom Court	0.08	150	R			To: 76-2069; 76-2451					NA			NA		06/15/2004
(2071) Nystrom Court	0.08	150	R			From: 76-2070 Nickleson Dr					NA			NA		06/15/2004
						To: Cul-de-Sac										
(2072) Nascoby Lane	0.06	360	R			From: 76-2070 Nickleson Dr					NA			NA		06/15/2004
(2072) Nascoby Lane	0.07	110	R			To: 76-2073 Nibbs Court					NA			NA		06/15/2004
						To: Cul-de-Sac										
(2073) Nibbs Court	0.06	90	R			From: Cul-de-Sac					NA			NA		06/15/2004
						To: 76-2072 Nascoby Lane										
(2074) Neddleton Ave	0.09	140	R			From: Dead End					NA			NA		06/15/2004
(2074) Neddleton Ave	0.11	580	R			To: 76-2069 Nassau Dr					NA			NA		06/15/2004
(2074) Neddleton Ave	0.24	350	R			From: 76-2075 Nancy Court					NA			NA		06/15/2004
(2074) Neddleton Ave	0.08	360	R			To: 76-2459 Newgate Rd					NA			NA		06/15/2004
(2074) Neddleton Ave	0.10	390	R			From: 76-2460 Newberry Court					NA			NA		06/15/2004
(2074) Neddleton Ave	0.10	210	R			To: 76-2451 Nottingdale Dr					NA			NA		06/15/2004
						To: Cul-de-Sac										
(2075) Nancy Court	0.14	470	R			From: 76-2074 Neddleton Ave					NA			NA		06/15/2004
						To: Cul-de-Sac										
(2081) Lynwood Dr	0.16	1100	R			From: 76-2053 Lindendale Rd					NA			NA		05/26/2004
(2081) Lynwood Dr	0.05	580	R			To: 76-2082 Landon Lane					NA			NA		05/26/2004
						To: 76-2084 Lynway Court										

Virginia Department of Transportation
Traffic Engineering Division
2011
Annual Average Daily Traffic Volume Estimates By Section of Route
Prince William Maintenance Area

Route	Length	AADT	QA	4Tire	Bus	-----Truck-----				QC	K Factor	QK	Dir Factor	AAWDT	QW	Year
						2Axle	3+Axle	1Trail	2Trail							
Prince William County																
(2081) Lynwood Dr	0.07	400	R			From: 76-2084 Lynway Court					NA		NA			05/26/2004
(2081) Lynwood Dr	0.03	50	R			To: 76-2085 Logan Court					NA		NA			05/26/2004
						To: Dead End										
(2082) Landon Lane	0.05	290	R			From: 76-2081 Lynwood Dr					NA		NA			05/26/2004
(2082) Landon Lane	0.04	90	R			To: 76-2083 Larry Court					NA		NA			05/26/2004
						To: Cul-de-Sac										
(2083) Larry Court	0.04	80	R			From: Cul-de-Sac					NA		NA			05/26/2004
						To: 76-2082 Landon Lane										
(2084) Lynway Court	0.05	90	R			From: 76-2081 Lynwood Dr					NA		NA			05/26/2004
						To: Cul-de-Sac										
(2085) Logan Court	0.06	90	R			From: 76-2081 Lynwood Dr					NA		NA			05/26/2004
						To: Cul-de-Sac										
(2086) Mapledale Ave	0.12	180	R			From: Cul-de-Sac					NA		NA			05/24/2004
(2086) Mapledale Ave	0.08	4400	R			To: 76-2053 Lindendale Rd					NA		NA			05/24/2004
(2086) Mapledale Ave	0.09	4600	R			To: 76-2095 Miles Court					NA		NA			05/24/2004
(2086) Mapledale Ave	0.07	4700	R			To: 76-2087 Mattapony Dr					NA		NA			05/24/2004
(2086) Mapledale Ave	0.13	5100	R			To: 76-2091 Montclair Lane					NA		NA			05/24/2004
						From: 76-2091 S, Montclair Lane										
(2086) Mapledale Ave	0.07	5600	R			To: 76-2097 Meadowbrook Rd					NA		NA			05/24/2004
(2086) Mapledale Ave	0.06	5800	R			To: 76-2317 Mansfield Court					NA		NA			05/24/2004
(2086) Mapledale Ave	0.06	6900	R			To: 76-2316 Mantle Court					NA		NA			05/24/2004
(2086) Mapledale Ave	0.09	8300	R			To: 76-2315 Mahoney Dr					NA		NA			05/24/2004
(2086) Mapledale Ave	0.13	8000	R			To: 76-2097 N, Meadowbrook Rd					NA		NA			05/24/2004
(2086) Mapledale Ave	0.18	7800	R			To: 76-2303 Macwood Dr					NA		NA			05/24/2004
(2086) Queensdale Dr	0.29	2900	R			To: 76-784 Dale Blvd					NA		NA			1998
(2086) Queensdale Dr	0.52	2100	R			To: 76-2715 Qualey Place					NA		NA			1998
						To: Dead End										
(2087) Mattapony Dr	0.09	930	R			From: 76-2086 Mapledale Ave					NA		NA			05/24/2004
(2087) Mattapony Dr	0.07	360	R			To: 76-2088 Medwick Court					NA		NA			05/24/2004
(2087) Mattapony Dr	0.04	250	R			To: 76-2089 Meckon Court					NA		NA			05/24/2004
						To: 76-2090 Midway Court										

Virginia Department of Transportation
Traffic Engineering Division
2011
Annual Average Daily Traffic Volume Estimates By Section of Route
Prince William Maintenance Area

Route	Length	AADT	QA	4Tire	Bus	-----Truck-----				QC	K Factor	QK	Dir Factor	AAWDT	QW	Year
						2Axle	3+Axle	1Trail	2Trail							
Prince William County																
(2087) Mattapony Dr	0.05	300	R								NA			NA		05/24/2004
(2088) Medwick Court	0.10	210	R								NA			NA		05/24/2004
(2089) Meckon Court	0.08	260	R								NA			NA		05/24/2004
(2090) Midway Court	0.10	250	R								NA			NA		05/24/2004
(2091) Montclair Lane	0.06	390	R								NA			NA		05/24/2004
(2091) Montclair Lane	0.03	660	R								NA			NA		05/24/2004
(2091) Montclair Lane	0.15	890	R								NA			NA		05/24/2004
(2091) Montclair Lane	0.16	240	R								NA			NA		05/24/2004
(2092) Maverick Court	0.09	140	R								NA			NA		05/24/2004
(2093) Easley Way	0.03	2700	R								NA			NA		04/22/2004
(2094) Embassy Dr	0.01	670	R								NA			NA		04/22/2004
(2094) Embassy Dr	0.08	1900	R								NA			NA		04/22/2004
(2095) Miles Court	0.05	160	R								NA			NA		08/24/2004
(2096) Morrison Court	0.11	390	R								NA			NA		05/26/2004
(2097) Meadowbrook Rd	0.07	110	R								NA			NA		05/05/2004
(2097) Meadowbrook Rd	0.20	660	R								NA			NA		05/26/2004
(2097) Meadowbrook Rd	0.17	340	R								NA			NA		05/26/2004
(2097) Meadowbrook Rd	0.09	790	R								NA			NA		05/26/2004
(2097) Meadowbrook Rd	0.05	1000	R								NA			NA		05/26/2004
(2097) Meadowbrook Rd	0.08	1300	R								NA			NA		05/26/2004
(2097) Meadowbrook Rd	0.06	1400	R								NA			NA		05/26/2004

Virginia Department of Transportation
Traffic Engineering Division
2011
Annual Average Daily Traffic Volume Estimates By Section of Route
Prince William Maintenance Area

Route	Length	AADT	QA	4Tire	Bus	-----Truck-----				QC	K Factor	QK	Dir Factor	AAWDT	QW	Year
						2Axle	3+Axle	1Trail	2Trail							
Prince William County																
(2098) Musket Court	0.12	240	R								NA			NA		05/26/2004
(2099) Moccasin Court	0.12	170	R								NA			NA		05/26/2004
(2100) Tanyard Hill Rd	0.05	4000	G	100%	0%	0%	0%	0%	0%	F	0.122	F	0.910	4200	G	2011
(2100) Tanyard Hill Rd	0.37	4100	G	100%	0%	0%	0%	0%	0%	C	0.119	F	0.907	4400	G	2011
Town of Occoquan																
(2100) Tanyard Hill Rd	0.14	4100	G	100%	0%	0%	0%	0%	0%	F	0.121	F	0.89	4400	G	2011
(2100) Tanyard Hill Rd	0.13	4100	G	100%	0%	0%	0%	0%	0%	F	0.133	F	0.91	4400	G	2011
(2100) Union St	0.05	3300	G	100%	0%	0%	0%	0%	0%	F	0.177	F		3500	G	2011
Prince William County																
(2101) Harbor Dr	0.22	4200	R								NA			NA		1998
(2101) Harbor Dr	0.28	4200	R								NA			NA		1998
(2101) Harbor Dr	0.76	4000	G	98%	1%	1%	1%	0%	0%	C	0.094	F	0.526	4200	G	2011
(2101) Harbor Dr	0.12	530	R								NA			NA		03/30/2004
(2101) Harbor Dr	0.10	120	R								NA			NA		03/30/2004
(2102) Starboard Place	0.02	60	R								NA			NA		03/30/2004
(2103) Windjammer Dr	0.14	170	R								NA			NA		03/30/2004
(2103) Windjammer Dr	0.04	560	R								NA			NA		03/30/2004
(2104) Mayflower Dr	0.05	1400	R								NA			NA		03/30/2004
(2104) Mayflower Dr	0.17	1300	R								NA			NA		03/30/2004
(2104) Mayflower Dr	0.23	1800	R								NA			NA		03/30/2004
(2105) Leeway Court	0.07	110	R								NA			NA		03/30/2004
(2106) Mariner Lane	0.17	1400	R								NA			NA		03/30/2004
(2107) Old Ironsides Court	0.05	80	R								NA			NA		03/30/2004

Virginia Department of Transportation
Traffic Engineering Division
2011
Annual Average Daily Traffic Volume Estimates By Section of Route
Prince William Maintenance Area

Route	Length	AADT	QA	4Tire	Bus	-----Truck-----				QC	K Factor	QK	Dir Factor	AAWDT	QW	Year
						2Axle	3+Axle	1Trail	2Trail							
Prince William County																
(2108) Jib Lane	0.05	80	R								NA			NA		03/30/2004
(2108) Jib Lane	0.04	700	R								NA			NA		03/30/2004
(2110) Spinnaker Court	0.13	240	R								NA			NA		03/30/2004
(2111) Captains Court	0.09	100	R								NA			NA		03/30/2004
(2111) Captains Court	0.04	240	R								NA			NA		03/30/2004
(2112) Ensign Court	0.05	140	R								NA			NA		03/31/2004
(2113) Dockside Court	0.07	100	R								NA			NA		03/30/2004
(2113) Dockside Court	0.06	290	R								NA			NA		03/30/2004
(2114) Park Shore Court	0.11	700	R								NA			NA		1998
(2114) Park Shore Court	0.09	90	R								NA			NA		03/30/2004
(2115) Skipjack Court	0.14	180	R								NA			NA		03/30/2004
(2116) Clipper Dr	0.23	2800	R								NA			NA		03/30/2004
(2116) Clipper Dr	0.12	4700	R								NA			NA		03/30/2004
(2116) Clipper Dr	0.27	3100	R								NA			NA		03/30/2004
(2117) Sturbridge Rd	0.12	1200	R								NA			NA		04/01/2004
(2117) Sturbridge Rd	0.12	650	R								NA			NA		04/01/2004
(2117) Sturbridge Rd	0.07	570	R								NA			NA		04/01/2004
(2117) Sturbridge Rd	0.10	510	R								NA			NA		04/01/2004
(2117) Sturbridge Rd	0.04	790	R								NA			NA		04/01/2004
(2117) Sturbridge Rd	0.06	580	R								NA			NA		04/01/2004
(2117) Sturbridge Rd	0.08	250	R								NA			NA		04/01/2004
(2118) Orleans St	0.04	70	R								NA			NA		04/01/2004

Virginia Department of Transportation
Traffic Engineering Division
2011
Annual Average Daily Traffic Volume Estimates By Section of Route
Prince William Maintenance Area

Route	Length	AADT	QA	4Tire	Bus	-----Truck-----				QC	K Factor	QK	Dir Factor	AAWDT	QW	Year
						2Axle	3+Axle	1Trail	2Trail							
Prince William County																
(2118) Orleans St	0.16	900	R									NA		NA		08/30/2004
						From: 76-2117 Sturbridge Rd										
(2118) Orleans St	0.19	640	R									NA		NA		08/30/2004
						From: 76-2119 Falmouth Court										
(2118) Orleans St	0.06	270	R									NA		NA		04/01/2004
						From: 76-2120 Harwich Court										
(2118) Orleans St	0.15	530	R									NA		NA		08/30/2004
						From: 76-2121 Amesbury St										
(2118) Orleans St	0.05	600	R									NA		NA		04/01/2004
						From: 76-2146 Standish Court										
(2119) Falmouth Court	0.04	70	R									NA		NA		04/01/2004
						From: Cul-de-Sac										
(2120) Harwich Court	0.02	60	R									NA		NA		04/01/2004
						From: 76-2118 Orleans St										
(2121) Amesbury St	0.09	220	R									NA		NA		04/01/2004
						From: Cul-de-Sac										
(2121) Amesbury St	0.07	300	R									NA		NA		08/30/2004
						From: 76-2124 Duxbury Court										
(2121) Amesbury St	0.02	20	R									NA		NA		04/01/2004
						From: 76-2118 Orleans St										
(2122) Pembroke Court	0.08	280	R									NA		NA		04/01/2004
						From: 76-2123										
(2123)	0.06	80	R									NA		NA		04/01/2004
						From: 76-2117 Sturbridge Rd										
(2123)	0.05	100	R									NA		NA		04/01/2004
						From: 76-2122 Pembroke Court										
(2124) Duxbury Court	0.03	70	R									NA		NA		04/01/2004
						From: 76-2121 Amesbury St										
(2125) Colby Dr	0.87	2000	G	99%	0%	0%	0%	0%	0%	C	0.109	F	0.679	2200	G	2011
						From: 76-640 Minnieville Rd (old 663)										
(2125) Colby Dr	0.04	1300	R									NA		NA		03/31/2004
						From: 76-641 Old Bridge Rd										
(2125) Colby Dr	0.05	980	R									NA		NA		03/31/2004
						From: 76-2131 Marline Court										
(2125) Colby Dr	0.05	780	R									NA		NA		03/31/2004
						From: 76-2132 Forecastle Court										
(2125) Colby Dr	0.18	530	R									NA		NA		03/31/2004
						From: 76-2133 Mizzen Place										
(2125) Colby Dr	0.03	470	R									NA		NA		03/31/2004
						From: 76-2134 Gunwale Place										
(2125) Colby Dr	0.14	450	R									NA		NA		03/31/2004
						From: 76-2135 Galley Court										
(2125) Colby Dr	0.22	840	R									NA		NA		03/31/2004
						From: 76-2137 Helm Court										
						To: 76-2138 Hatchway Court										

Virginia Department of Transportation
Traffic Engineering Division
2011
Annual Average Daily Traffic Volume Estimates By Section of Route
Prince William Maintenance Area

Route	Length	AADT	QA	4Tire	Bus	-----Truck-----				QC	K Factor	QK	Dir Factor	AAWDT	QW	Year
						2Axle	3+Axle	1Trail	2Trail							
Prince William County																
(2125) Colby Dr	0.05	310	R									NA		NA		03/31/2004
(2126) Cohasset Lane	0.04	730	R									NA		NA		04/06/2004
(2126) Cohasset Lane	0.07	460	R									NA		NA		04/06/2004
(2126) Cohasset Lane	0.06	360	R									NA		NA		04/06/2004
(2126) Cohasset Lane	0.04	250	R									NA		NA		04/06/2004
(2126) Cohasset Lane	0.12	160	R									NA		NA		04/06/2004
(2127) Hingham Court	0.04	90	R									NA		NA		04/06/2004
(2128) Alden Court	0.04	90	R									NA		NA		04/06/2004
(2129) Paxton St	0.04	130	R									NA		NA		03/31/2004
(2129) Paxton St	0.20	590	R									NA		NA		03/31/2004
(2129) Paxton St	0.15	740	R									NA		NA		03/31/2004
(2129) Paxton St	0.12	1200	R									NA		NA		03/31/2004
(2129) Paxton St	0.04	120	R									NA		NA		03/31/2004
(2130) Linwood Lane	0.06	90	R									NA		NA		04/01/2004
(2130) Linwood Lane	0.11	270	R									NA		NA		04/01/2004
(2131) Marline Court	0.08	260	R									NA		NA		03/31/2004
(2132) Forecastle Court	0.05	80	R									NA		NA		03/31/2004
(2133) Mizzen Place	0.05	70	R									NA		NA		03/31/2004
(2134) Gunwale Place	0.05	80	R									NA		NA		03/31/2004
(2135) Galley Court	0.06	170	R									NA		NA		03/31/2004
(2135) Galley Court	0.03	60	R									NA		NA		03/31/2004

Virginia Department of Transportation
Traffic Engineering Division
2011
Annual Average Daily Traffic Volume Estimates By Section of Route
Prince William Maintenance Area

Route	Length	AADT	QA	4Tire	Bus	-----Truck-----				QC	K Factor	QK	Dir Factor	AAWDT	QW	Year
						2Axle	3+Axle	1Trail	2Trail							
Prince William County																
(2136) Anchor Court	0.06	90	R			From: 76-2135 Galley Ct					NA			NA		03/31/2004
						To: Cul-de-Sac										
(2137) Helm Court	0.06	90	R			From: 76-2125 Colby Dr					NA			NA		03/31/2004
						To: Cul-de-Sac										
(2138) Hatchway Court	0.08	190	R			From: Cul-de-Sac					NA			NA		03/31/2004
						To: 76-2125 Colby Dr										
(2139) Yardarm Place	0.16	100	R			From: Dead End					NA			NA		03/30/2004
						To: 76-2103 Windjammer Dr										
(2139) Yardarm Pl	0.08	290	R			From: 76-2103 Windjammer Dr					NA			NA		03/30/2004
						To: Dead End										
(2140) Fowke Lane	0.31	1500	R			From: 76-640 Minnieville Rd					NA			NA		04/07/2004
						To: 76-2540 Jenny Lane										
(2140) Fowke Lane	0.16	130	R			From: 76-2540 Jenny Lane					NA			NA		04/07/2004
						To: Cul-de-Sac										
(2141) Torrington St	0.04	750	R			From: 76-2125 Colby Dr					NA			NA		03/31/2004
						To: 76-2143 Kingsbury Lane										
(2141) Torrington St	0.09	280	R			From: 76-2143 Kingsbury Lane					NA			NA		03/31/2004
						To: 76-2142 Yarmouth Court										
(2141) Torrington St	0.07	130	R			From: 76-2142 Yarmouth Court					NA			NA		03/31/2004
						To: Dead End										
(2142) Yarmouth Court	0.04	70	R			From: 76-2141 Torrington St					NA			NA		03/31/2004
						To: Cul-de-Sac										
(2143) Kingsbury Lane	0.07	340	R			From: 76-2141 Torrington St					NA			NA		03/31/2004
						To: 76-2145 Brewster Circle										
(2143) Kingsbury Lane	0.02	230	R			From: 76-2145 Brewster Circle					NA			NA		03/31/2004
						To: 76-2144 Kingsbury Court										
(2143) Kingsbury Lane	0.04	110	R			From: 76-2144 Kingsbury Court					NA			NA		03/31/2004
						To: Cul-de-Sac										
(2144) Kingsbury Court	0.04	80	R			From: 76-2143 Kingsbury Lane					NA			NA		03/31/2004
						To: Cul-de-Sac										
(2145) Brewster Circle	0.04	110	R			From: Cul-de-Sac					NA			NA		03/31/2004
						To: 76-2143 Kingsbury Lane										
(2146) Standish Court	0.06	180	R			From: Cul-de-Sac					NA			NA		04/01/2004
						To: 76-2118 Orleans St										
(2147) Bristol Circle	0.02	60	R			From: 76-2117 Sturbridge Rd					NA			NA		04/01/2004
						To: Cul-de-Sac										
(2148) Dover Court	0.07	240	R			From: 76-2117 Sturbridge Rd					NA			NA		04/01/2004
						To: Cul-de-Sac										
(2149) Warwick Place	0.06	140	R			From: Cul-de-Sac					NA			NA		04/01/2004
						To: 76-2129 Paxton St										

Virginia Department of Transportation
Traffic Engineering Division
2011
Annual Average Daily Traffic Volume Estimates By Section of Route
Prince William Maintenance Area

Route	Length	AADT	QA	4Tire	Bus	-----Truck-----				QC	K Factor	QK	Dir Factor	AAWDT	QW	Year
						2Axle	3+Axle	1Trail	2Trail							
Prince William County																
(2150) Oakwood Rd	0.02	40	R									NA		NA		04/05/2004
(2150) Oakwood Dr	0.03	1800	R									NA		NA		04/05/2004
(2150) Oakwood Dr	0.18	1600	R									NA		NA		04/05/2004
(2150) Oakwood Dr	0.06	940	R									NA		NA		04/05/2004
(2150) Oakwood Dr	0.46	2400	R									NA		NA		04/05/2004
(2150) Oakwood Dr	0.22	4100	R									NA		NA		04/05/2004
(2150) Oakwood Dr	0.07	3800	R									NA		NA		04/05/2004
(2150) Oakwood Dr	0.28	2200	R									NA		NA		04/05/2004
(2150) Oakwood Dr	0.16	1600	R									NA		NA		04/05/2004
(2150) Oakwood Dr	0.24	830	R									NA		NA		04/05/2004
(2150) Oakwood Rd	0.14	170	R									NA		NA		04/05/2004
(2151) Chalet Court	0.04	70	R									NA		NA		1998
(2152) Valleywood Dr	0.02	190	R									NA		NA		1998
(2152) Valleywood Dr	0.10	1100	R									NA		NA		07/27/2004
(2152) Valleywood Dr	0.10	1200	R									NA		NA		07/27/2004
(2152) Valleywood Dr	0.05	1300	R									NA		NA		07/27/2004
(2152) Valleywood Dr	0.08	1300	R									NA		NA		07/27/2004
(2152) Valleywood Dr	0.05	100	R									NA		NA		07/27/2004
(2153) Colebrook Lane	0.05	300	R									NA		NA		07/27/2004
(2154) Colebrook Court	0.04	90	R									NA		NA		07/27/2004
(2154) Colebrook Court	0.04	90	R									NA		NA		07/27/2004
(2155) Cedar Crest Court	0.11	220	R									NA		NA		04/05/2004
(2156) Drexel St	0.05	110	R									NA		NA		04/06/2004

Virginia Department of Transportation
Traffic Engineering Division
2011
Annual Average Daily Traffic Volume Estimates By Section of Route
Prince William Maintenance Area

Route	Length	AADT	QA	4Tire	Bus	-----Truck-----				QC	K Factor	QK	Dir Factor	AAWDT	QW	Year
						2Axle	3+Axle	1Trail	2Trail							
Prince William County																
(2156) Drexel St	0.06	160	R			From: 76-2157 Eastham Court					NA			NA		04/06/2004
(2156) Drexel St	0.04	70	R			To: 76-2126 Cohasset Lane					NA			NA		04/06/2004
						To: Dead End										
(2157) Eastham Court	0.03	40	R			From: 76-2156 Drexel St					NA			NA		04/06/2004
						To: Cul-de-Sac										
(2158) Sagamore Court	0.02	49	R			From: 76-2126 Cohasset Lane					NA			NA		04/06/2004
						To: Cul-de-Sac										
(2159) Westport Lane	0.06	90	R			From: Dead End					NA			NA		1998
(2159) Westport Lane	0.14	240	R			To: 76-2129 Paxton St					NA			NA		04/06/2004
						To: Cul-de-Sac										
(2160) Mintwood Court	0.03	70	R			From: Cul-de-Sac					NA			NA		04/05/2004
						To: 76-2150 Oakwood Dr										
(2161) Woodfern Court	0.06	490	R			From: 76-2222 Willowood Dr					NA			NA		04/05/2004
(2161) Woodfern Court	0.30	940	R			To: 76-2185 Antietam Rd					NA			NA		04/05/2004
(2161) Woodfern Court	0.10	760	R			To: 76-2150 Oakwood Dr					NA			NA		04/05/2004
(2161) Woodfern Court	0.07	580	R			To: 76-2162 Mulberry Court					NA			NA		04/05/2004
(2161) Woodfern Court	0.07	310	R			To: 76-2163 Beechnut Court					NA			NA		04/05/2004
(2161) Woodfern Court	0.07	100	R			To: 76-2165 Hollyhock Court					NA			NA		04/05/2004
						To: Cul-de-Sac										
(2162) Mulberry Court	0.07	130	R			From: Dead End					NA			NA		04/05/2004
(2162) Mulberry Court	0.11	190	R			To: 76-2161 Woodfern Court					NA			NA		04/05/2004
						To: Dead End										
(2163) Beechnut Court	0.06	110	R			From: Dead End					NA			NA		08/03/2004
(2163) Beechnut Court	0.08	370	R			To: 76-2161 Woodfern Court					NA			NA		08/03/2004
(2163) Beechnut Court	0.07	180	R			To: 76-2164 Persimmon Place					NA			NA		08/03/2004
						To: Dead End										
(2164) Persimmon Place	0.06	180	R			From: 76-2163 Beechnut Court					NA			NA		08/03/2004
						To: Cul-de-Sac										
(2165) Hollyhock Court	0.05	70	R			From: Cul-de-Sac					NA			NA		08/03/2004
						To: 76-2161 Woodfern Court										
(2166) Crabapple Court	0.10	310	R			From: 76-2150 Oakwood Dr					NA			NA		08/03/2004
						To: 76-2167 Cedarwood Court										

Virginia Department of Transportation
Traffic Engineering Division
2011
Annual Average Daily Traffic Volume Estimates By Section of Route
Prince William Maintenance Area

Route	Length	AADT	QA	4Tire	Bus	-----Truck-----				QC	K Factor	QK	Dir Factor	AAWDT	QW	Year
						2Axle	3+Axle	1Trail	2Trail							
Prince William County																
(2166) Crabapple Court	0.07	170	R			From: 76-2167 Cedarwood Court					NA		NA			08/03/2004
						To: Cul-de-Sac										
(2167) Cedarwood Court	0.05	70	R			From: Cul-de-Sac					NA		NA			08/03/2004
						To: 76-2166 Crabapple Court										
(2168) Deepford Dr	0.03	1400	R			From: 76-2185 Antietam Rd					NA		NA			08/03/2004
						To: 76-2192 Brice House Court										
(2168) Deepford Dr	0.09	1100	R			From: 76-2150 Oakwood Dr					NA		NA			08/03/2004
						To: 76-2169 Redwood Court										
(2168) Deepford Dr	0.07	1500	R			From: 76-2179 William & Mary Circle					NA		NA			08/03/2004
						To: 76-2182 Dolly Madison Circle										
(2168) Deepford Dr	0.05	710	R			From: 76-2181 Shenandoah Court					NA		NA			08/03/2004
						To: 76-2175 John Hancock Court										
(2168) Deepford Dr	0.15	350	R			From: 76-2176 Governors Court					NA		NA			08/03/2004
						To: Cul-de-Sac										
(2169) Redwood Court	0.15	280	R			From: 76-2168 Deepford Dr					NA		NA			08/03/2004
						To: Cul-de-Sac										
(2170) Greenhall Dr	0.04	110	R			From: 76-2174 Longfellow Court					NA		NA			07/27/2004
						To: 76-2152 Valleywood Dr										
(2170) Greenhall Dr	0.12	340	R			From: 76-2173 Jamestown Court					NA		NA			07/27/2004
						To: 76-2172 Sleaford Court										
(2170) Greenhall Dr	0.05	270	R			From: 76-2152 Valleywood Dr					NA		NA			07/27/2004
						To: Cul-de-Sac										
(2171) Harding Court	0.05	100	R			From: Cul-de-Sac					NA		NA			07/27/2004
						To: 76-2170 Greenhall Dr										
(2172) Sleaford Court	0.04	90	R			From: Dead End					NA		NA			07/27/2004
						To: Dead End										
(2173) Jamestown Court	0.08	90	R			From: Cul-de-Sac					NA		NA			07/27/2004
						To: 76-2170 Greenhall Dr										
(2174) Longfellow Court	0.03	60	R			From: Cul-de-Sac					NA		NA			07/27/2004
						To: 76-2168 Deepford Dr										
(2175) John Hancock Court	0.10	220	R			From: Cul-de-Sac					NA		NA			08/03/2004
						To: 76-2168 Deepford Dr										

Virginia Department of Transportation
Traffic Engineering Division
2011
Annual Average Daily Traffic Volume Estimates By Section of Route
Prince William Maintenance Area

Route	Length	AADT	QA	4Tire	Bus	-----Truck-----				QC	K Factor	QK	Dir Factor	AAWDT	QW	Year
						2Axle	3+Axle	1Trail	2Trail							
Prince William County																
(2176) Governors Court	0.08	140	R				From: Dead End				NA			NA		08/03/2004
(2176) Governors Court	0.13	160	R				To: 76-2168 Deepford Dr				NA			NA		08/03/2004
(2177) Pewter Place	0.04	60	R				From: Cul-de-Sac				NA			NA		08/03/2004
(2178) Constitution Circle	0.07	90	R				To: 76-2179 William & Mary Circle				NA			NA		08/03/2004
(2179) William & Mary Circle	0.19	220	R				From: Dead End				NA			NA		08/03/2004
(2179) William & Mary Circle	0.06	480	R				To: 76-2180 Gettysburg Court				NA			NA		08/03/2004
(2179) William & Mary Circle	0.06	260	R				From: 76-2168 Deepford Dr				NA			NA		08/03/2004
(2179) William & Mary Circle	0.05	230	R				To: 76-2178 Constitution Circle				NA			NA		08/03/2004
(2179) William & Mary Circle	0.05	80	R				From: 76-2177 Pewter Place				NA			NA		08/03/2004
(2180) Gettysburg Court	0.06	70	R				To: Dead End				NA			NA		08/03/2004
(2181) Shenandoah Court	0.12	250	R				From: 76-2179 William & Mary Circle				NA			NA		08/03/2004
(2182) Dolly Madison Circle	0.07	140	R				To: Cul-de-Sac				NA			NA		08/03/2004
(2183) Forest Hill Rd	0.12	990	R				From: 76-2168 Deepford Dr				NA			NA		08/03/2004
(2183) Forest Hill Rd	0.13	810	R				To: Cul-de-Sac				NA			NA		08/03/2004
(2184) Fox Ridge Court	0.05	300	R				From: 76-641 Old Bridge Rd				NA			NA		04/05/2004
(2185) Antietam Rd	0.27	7000	R				To: 76-2184 Fox Ridge Ct				NA			NA		04/05/2004
(2185) Antietam Rd	0.07	6200	R				To: Dead End				NA			NA		04/05/2004
(2185) Antietam Rd	0.37	5600	R				From: Cul-de-Sac				NA			NA		04/05/2004
(2185) Antietam Rd	0.10	2200	R				To: 76-2183 Forest Hill Rd				NA			NA		04/12/2001
(2185) Antietam Rd	0.07	1300	R				From: 76-641 Old Bridge Rd				NA			NA		04/12/2001
(2185) Antietam Rd	0.06	1100	R				To: 76-2193 Seminole Rd				NA			NA		04/12/2001
(2185) Antietam Rd	0.11	920	R				To: Dead End; Gap				NA			NA		04/12/2001
(2185) Antietam Rd	0.10	2200	R				From: 76-2161 Woodfern Court; Gap				NA			NA		07/29/2004
(2185) Antietam Rd	0.07	1300	R				To: 76-2168 Deepford Dr				NA			NA		07/29/2004
(2185) Antietam Rd	0.06	1100	R				From: 76-2189 Bloomsbury Court				NA			NA		07/29/2004
(2185) Antietam Rd	0.11	920	R				To: 76-2191 Cotton Mill Dr				NA			NA		07/29/2004
(2185) Antietam Rd	0.11	920	R				From: 76-2195 Ringgold Court				NA			NA		07/29/2004
(2185) Antietam Rd	0.11	920	R				To: 76-2196 John Coffee Court				NA			NA		07/29/2004

Virginia Department of Transportation
Traffic Engineering Division
2011
Annual Average Daily Traffic Volume Estimates By Section of Route
Prince William Maintenance Area

Route	Length	AADT	QA	4Tire	Bus	-----Truck-----				QC	K Factor	QK	Dir Factor	AAWDT	QW	Year
						2Axle	3+Axle	1Trail	2Trail							
Prince William County																
(2185) Antietam Rd	0.19	550	R								NA			NA		07/29/2004
(2185) Antietam Rd	0.19	390	R								NA			NA		07/29/2004
(2186) Hackney Dr	0.42	NA									NA			NA		
(2187) Fox Tail Court	0.14	220	R								NA			NA		07/29/2004
(2188) King Iron Court	0.09	240	R								NA			NA		07/29/2004
(2189) Bloomsbury Court	0.05	110	R								NA			NA		07/29/2004
(2190) Summit School Rd	0.35	NA									NA			NA		
(2191) Cotton Mill Dr	0.53	390	R								NA			NA		1998
(2191) Cotton Mill Dr	0.40	1100	R								NA			NA		08/12/2004
(2191) Cotton Mill Dr	0.46	1800	R								NA			NA		08/12/2004
(2191) Cotton Mill Dr	0.03	1900	R								NA			NA		08/12/2004
(2191) Cotton Mill Dr	0.03	3700	R								NA			NA		08/12/2004
(2191) Cotton Mill Dr	0.36	4000	R								NA			NA		08/12/2004
(2191) Cotton Mill Dr	0.15	1700	R								NA			NA		07/29/2004
(2191) Cotton Mill Dr	0.03	610	R								NA			NA		07/29/2004
(2191) Cotton Mill Dr	0.13	290	R								NA			NA		07/29/2004
(2192) Brice House Court	0.05	160	R								NA			NA		07/29/2004
(2193) Seminole Rd	0.09	1200	R								NA			NA		07/29/2004
(2193) Seminole Rd	0.09	1500	R								NA			NA		07/29/2004
(2193) Seminole Rd	0.06	570	R								NA			NA		07/29/2004
(2194) Cherrywood Dr	0.04	540	R								NA			NA		07/29/2004

Virginia Department of Transportation
 Traffic Engineering Division
 2011
 Annual Average Daily Traffic Volume Estimates By Section of Route
 Prince William Maintenance Area

Route	Length	AADT	QA	4Tire	Bus	-----Truck-----				QC	K Factor	QK	Dir Factor	AAWDT	QW	Year
						2Axle	3+Axle	1Trail	2Trail							
Prince William County																
(2195) Ringgold Court	0.13	350	R								NA			NA		07/29/2004
(2196) John Coffee Court	0.07	130	R								NA			NA		07/29/2004
(2196) John Coffee Court	0.04	370	R								NA			NA		07/29/2004
(2197) Alton Hotel Court	0.11	170	R								NA			NA		07/29/2004
(2198) Mount Airy Court	0.08	140	R								NA			NA		07/29/2004
(2199) Mohican Rd	0.23	8400	R								NA			NA		04/12/2001
(2199) Mohican Rd	0.23	7300	R								NA			NA		04/12/2001
(2199) Mohican Rd	0.10	6200	R								NA			NA		04/12/2001
(2199) Mohican Rd	0.12	4200	R								NA			NA		04/12/2001
(2199) Mohican Rd	0.24	3300	R								NA			NA		04/12/2001
(2199) Mohican Rd	0.12	2800	R								NA			NA		08/04/2004
(2199) Mohican Rd	0.03	2600	R								NA			NA		08/04/2004
(2199) Mohican Rd	0.06	2400	R								NA			NA		08/04/2004
(2199) Mohican Rd	0.04	2300	R								NA			NA		08/04/2004
(2199) Mohican Rd	0.03	2000	R								NA			NA		08/04/2004
(2199) Mohican Rd	0.21	1600	R								NA			NA		08/04/2004
(2199) Mohican Rd	0.10	810	R								NA			NA		08/04/2004
(2200) Occoquan Forest Dr	0.18	590	R								NA			NA		09/01/2004
(2200) Occoquan Forest Dr	0.09	520	R								NA			NA		09/01/2004
(2200) Occoquan Forest Dr	0.15	380	R								NA			NA		09/01/2004
(2200) Occoquan Forest Dr	0.07	310	R								NA			NA		09/01/2004
(2200) Occoquan Forest Dr	0.07	220	R								NA			NA		09/01/2004
(2200) Occoquan Forest Dr	0.11	180	R								NA			NA		09/01/2004

Virginia Department of Transportation
 Traffic Engineering Division
 2011
 Annual Average Daily Traffic Volume Estimates By Section of Route
 Prince William Maintenance Area

Route	Length	AADT	QA	4Tire	Bus	-----Truck-----				QC	K Factor	QK	Dir Factor	AAWDT	QW	Year
						2Axle	3+Axle	1Trail	2Trail							
Prince William County																
(2201) Quail Creek Lane	0.20	230	R									NA		NA		09/01/2004
(2202) Split Rail Dr	0.17	320	R									NA		NA		09/01/2004
(2202) Split Rail Dr	0.11	120	R									NA		NA		09/04/2004
(2203) Eagles Nest Court	0.06	80	R									NA		NA		09/01/2004
(2204) River Run Dr	0.17	330	R									NA		NA		09/01/2004
(2204) River Run Dr	0.18	210	R									NA		NA		09/01/2004
(2205) River Run Court	0.06	60	R									NA		NA		09/01/2004
(2205) River Run Court	0.05	70	R									NA		NA		09/01/2004
(2206) Squirrels Nest Circle	0.03	40	R									NA		NA		09/01/2004
(2207) Blossom Lane	0.05	50	R									NA		NA		09/01/2004
(2207) Blossom Lane	0.05	100	R									NA		NA		09/01/2004
(2208) Big Oak Circle	0.05	60	R									NA		NA		09/01/2004
(2209) Possum Trot Court	0.09	130	R									NA		NA		09/01/2004
(2210) Ramblewood Trail	0.08	80	R									NA		NA		09/01/2004
(2211) Deer Path Court	0.12	110	R									NA		NA		09/01/2004
(2212) Holly Berry Court	0.06	70	R									NA		NA		09/01/2004
(2213) Turkey Run Court	0.09	110	R									NA		NA		09/01/2004
(2213) Turkey Run Court	0.07	70	R									NA		NA		09/01/2004
(2214) Old Bridge Lane	0.44	330	R									NA		NA		04/12/2001
(2215) Manor House Court	0.12	270	R									NA		NA		05/13/2004

Virginia Department of Transportation
Traffic Engineering Division
2011
Annual Average Daily Traffic Volume Estimates By Section of Route
Prince William Maintenance Area

Route	Length	AADT	QA	4Tire	Bus	-----Truck-----				QC	K Factor	QK	Dir Factor	AAWDT	QW	Year
						2Axle	3+Axle	1Trail	2Trail							
Prince William County																
(2215) Bright Leaf Court	0.12	190	R									NA		NA		05/13/2004
(2216) Valleywood Dr	0.02	1700	R									NA		NA		07/27/2004
(2216) Valleywood Dr	0.29	1200	R									NA		NA		07/27/2004
(2216) Valleywood Dr	0.42	1600	R									NA		NA		07/27/2004
(2216) Valleywood Dr	0.12	1200	R									NA		NA		07/27/2004
(2217) Cricket Lane	0.15	130	R									NA		NA		07/26/2004
(2217) Cricket Lane	0.03	290	R									NA		NA		07/26/2004
(2217) Cricket Lane	0.11	810	R									NA		NA		07/26/2004
(2217) Cricket Lane	0.09	1000	R									NA		NA		07/26/2004
(2217) Cricket Lane	0.03	1900	R									NA		NA		07/26/2004
(2218) Soffit Place	0.13	400	R									NA		NA		07/26/2004
(2219) Wainscott Place	0.01	670	R									NA		NA		07/26/2004
(2219) Wainscott Place	0.04	350	R									NA		NA		07/26/2004
(2219) Wainscott Place	0.13	270	R									NA		NA		07/26/2004
(2219) Wainscott Place	0.08	170	R									NA		NA		07/26/2004
(2220) Hodges Run Dr	0.09	140	R									NA		NA		1998
(2220) Hodges Run Dr	0.07	360	R									NA		NA		1998
(2220) Hodges Run Dr	0.06	890	R									NA		NA		1998
(2220) Hodges Run Dr	0.24	12000	R									NA		NA		04/12/2001
(2220) Hodges Run Dr	0.15	5800	R									NA		NA		04/12/2001
(2220) Hodges Run Dr	0.10	3800	R									NA		NA		04/12/2001
(2220) Hodges Run Dr	0.10	2800	R									NA		NA		04/12/2001
(2220) Hodges Run Dr	0.08	2700	R									NA		NA		1998

Virginia Department of Transportation
Traffic Engineering Division
2011
Annual Average Daily Traffic Volume Estimates By Section of Route
Prince William Maintenance Area

Route	Length	AADT	QA	4Tire	Bus	-----Truck-----				QC	K Factor	QK	Dir Factor	AAWDT	QW	Year
						2Axle	3+Axle	1Trail	2Trail							
Prince William County																
(2220) Hodges Run Dr	0.17	3400	R								NA			NA		1998
(2220) Hodges Run Dr	0.47	2400	R								NA			NA		04/12/2001
(2221) Chinn Park Lane	0.30	1500	R								NA			NA		07/20/2004
(2222) Willowood Dr	0.08	570	R								NA			NA		08/10/2004
(2222) Willowood Dr	0.01	720	R								NA			NA		08/10/2004
(2222) Willowood Dr	0.16	540	R								NA			NA		08/10/2004
(2222) Willowood Dr	0.07	600	R								NA			NA		08/10/2004
(2222) Willowood Dr	0.04	510	R								NA			NA		08/10/2004
(2222) Willowood Dr	0.25	270	R								NA			NA		04/05/2004
(2223) Longbranch Lane	0.05	300	R								NA			NA		04/05/2004
(2224) Pineneedle Court	0.06	90	R								NA			NA		07/29/2004
(2224) Pineneedle Court	0.11	200	R								NA			NA		07/29/2004
(2225) Oak Leaf Court	0.04	80	R								NA			NA		07/29/2004
(2226) Woodburn Court	0.03	80	R								NA			NA		04/05/2004
(2227) Peachtree Court	0.05	1400	R								NA			NA		07/29/2004
(2228) Stoneford Dr	0.04	960	R								NA			NA		07/29/2004
(2228) Stoneford Dr	0.05	350	R								NA			NA		07/29/2004
(2228) Stoneford Dr	0.05	200	R								NA			NA		07/29/2004
(2228) Stoneford Dr	0.03	80	R								NA			NA		07/29/2004
(2229) Foothill St	0.05	700	R								NA			NA		07/29/2004
(2230) Torrey Pine Court	0.04	110	R								NA			NA		07/29/2004

Virginia Department of Transportation
Traffic Engineering Division
2011
Annual Average Daily Traffic Volume Estimates By Section of Route
Prince William Maintenance Area

Route	Length	AADT	QA	4Tire	Bus	-----Truck-----				QC	K Factor	QK	Dir Factor	AAWDT	QW	Year
						2Axle	3+Axle	1Trail	2Trail							
Prince William County																
(2231) Pebble Brooke Court	0.04	60	R			From: 76-2228 Stoneford Dr To: Cul-de-Sac					NA			NA		07/29/2004
(2232) Ironhorse Dr	0.11	190	R			From: Cul-de-Sac To: 76-2233 Shorewood Court					NA			NA		08/04/2004
(2232) Ironhorse Dr	0.08	350	R			From: 76-2233 Shorewood Court To: 76-2199 Mohican Rd					NA			NA		08/04/2004
(2232) Ironhorse Dr	0.04	580	R			From: 76-2199 Mohican Rd To: 76-2274 Montreal Court					NA			NA		08/04/2004
(2232) Ironhorse Dr	0.06	370	R			From: 76-2274 Montreal Court To: 76-2275 Shagwood Court					NA			NA		08/04/2004
(2232) Ironhorse Dr	0.13	230	R			From: 76-2275 Shagwood Court To: Dead End					NA			NA		08/04/2004
(2233) Shorewood Court	0.03	90	R			From: 76-2232 Ironhorse Dr To: Cul-de-Sac					NA			NA		08/04/2004
(2234) Cavalier Dr	0.07	6100	R			From: 76-2000 Smoketown Rd To: 76-2296 Falcon Dr					NA			NA		07/26/2004
(2234) Cavalier Dr	0.07	4800	R			From: 76-2296 Falcon Dr To: 76-2237 McIntire Dr					NA			NA		07/26/2004
(2234) Cavalier Dr	0.07	4600	R			From: 76-2237 McIntire Dr To: 76-2285 Grady Lane					NA			NA		07/26/2004
(2234) Cavalier Dr	0.09	4400	R			From: 76-2285 Grady Lane To: 76-2235 Darden Dr					NA			NA		07/26/2004
(2234) Cavalier Dr	0.42	4600	G			From: 76-2235 Darden Dr To: 76-2216 Valleywood Dr					NA		4600	G	2011	
(2234) Cavalier Dr	0.23	3800	R			From: 76-2216 Valleywood Dr To: 76-641 Old Bridge Rd					NA			NA		07/26/2004
(2234) All Saints Pl	0.09	1700	R			From: 76-641 Old Bridge Rd To: Dead End					NA			NA		07/26/2004
(2235) Darden Dr	0.14	550	R			From: 76-2234 Cavalier Dr To: 76-2236 Caleb Court					NA			NA		08/05/2004
(2235) Darden Dr	0.07	290	R			From: 76-2236 Caleb Court To: 76-2283 Belfield Court					NA			NA		08/05/2004
(2235) Darden Dr	0.33	210	R			From: 76-2283 Belfield Court To: 76-2285 Grady Lane					NA			NA		08/05/2004
(2236) Caleb Court	0.06	60	R			From: 76-2235 Darden Dr To: Cul-de-Sac					NA			NA		08/05/2004
(2237) McIntire Dr	0.08	190	R			From: Cul-de-Sac To: 76-2284 Tally Ho Court					NA			NA		08/05/2004
(2237) McIntire Dr	0.10	260	R			From: 76-2284 Tally Ho Court To: 76-2234 Cavalier Dr					NA			NA		08/05/2004
(2237) McIntire Dr	0.07	270	R			From: 76-2234 Cavalier Dr To: 76-2298 Colgate Court					NA			NA		08/05/2004
(2237) McIntire Dr	0.11	140	R			From: 76-2298 Colgate Court To: Dead End					NA			NA		08/05/2004

Virginia Department of Transportation
Traffic Engineering Division
2011
Annual Average Daily Traffic Volume Estimates By Section of Route
Prince William Maintenance Area

Route	Length	AADT	QA	4Tire	Bus	-----Truck-----				QC	K Factor	QK	Dir Factor	AAWDT	QW	Year
						2Axle	3+Axle	1Trail	2Trail							
Prince William County																
(2238) Mount Burnside Way	0.15	250	R								NA		NA			08/10/2004
(2238) Mount Burnside Way	0.15	1000	R								NA		NA			08/10/2004
(2238) Mount Burnside Way	0.04	1300	R								NA		NA			08/10/2004
(2238) Mount Burnside Way	0.08	190	R								NA		NA			08/10/2004
(2239) Point Longstreet Way	0.06	110	R								NA		NA			08/10/2004
(2239) Point Longstreet Way	0.07	140	R								NA		NA			08/10/2004
(2240) Home Guard Dr	0.04	270	R								NA		NA			08/10/2004
(2241) Lyon Park Court	0.05	120	R								NA		NA			08/10/2004
(2241) Lyon Park Court	0.08	190	R								NA		NA			08/10/2004
(2242) Laurel Hills Dr	0.16	240	R								NA		NA			07/20/2004
(2242) Laurel Hills Dr	0.16	80	R								NA		NA			07/20/2004
(2243) Marigold Court	0.10	90	R								NA		NA			07/20/2004
(2244) Periwinkle Lane	0.13	48	R								NA		NA			07/20/2004
(2245) Estate Dr	0.35	690	R								NA		NA			05/13/2004
(2245) Estate Dr	0.08	530	R								NA		NA			05/13/2004
(2245) Estate Dr	0.19	350	R								NA		NA			05/13/2004
(2246) Tobacco Way	0.64	100	R								NA		NA			05/13/2004
(2247) Cotton Lane	0.17	200	R								NA		NA			05/13/2004
(2248) Regiment Court	0.12	120	R								NA		NA			05/13/2004
(2250) Mockingbird Lane	0.18	400	R								NA		NA			09/01/2004
(2250) Mockingbird Lane	0.20	100	R								NA		NA			09/01/2004

Virginia Department of Transportation
Traffic Engineering Division
2011
Annual Average Daily Traffic Volume Estimates By Section of Route
Prince William Maintenance Area

Route	Length	AADT	QA	4Tire	Bus	-----Truck-----				QC	K Factor	QK	Dir Factor	AAWDT	QW	Year
						2Axle	3+Axle	1Trail	2Trail							
Prince William County																
(2251) McKee Way	0.23	120	R								NA			NA		09/01/2004
(2251) McKee Way	0.08	230	R								NA			NA		09/01/2004
(2252) Kris Court	0.14	80	R								NA			NA		09/01/2004
(2253) Greenmount Dr	0.25	1300	R								NA			NA		04/27/2004
(2253) Greenmount Dr	0.22	770	R								NA			NA		04/27/2004
(2253) Greenmount Dr	0.07	510	R								NA			NA		04/27/2004
(2253) Greenmount Dr	0.06	390	R								NA			NA		04/27/2004
(2253) Greenmount Dr	0.12	280	R								NA			NA		04/27/2004
(2254) Belwood Lane	0.08	550	R								NA			NA		04/27/2004
(2255) Barkwood Dr	0.21	210	R								NA			NA		04/27/2004
(2255) Barkwood Dr	0.25	120	R								NA			NA		04/27/2004
(2256) Samantha Court	0.04	90	R								NA			NA		05/17/2004
(2257) Silverdale Lane	0.09	6800	R								NA			NA		05/17/2004
(2257) Silverdale Lane	0.05	6500	R								NA			NA		05/17/2004
(2257) Silverdale Lane	0.05	6500	R								NA			NA		05/17/2004
(2257) Silverdale Lane	0.05	6200	R								NA			NA		05/17/2004
(2257) Silverdale Lane	0.06	5000	R								NA			NA		05/02/2001
(2257) Silverdale Lane	0.03	6400	R								NA			NA		05/17/2004
(2257) Silverdale Lane	0.10	6400	R								NA			NA		05/17/2004
(2257) Silverdale Lane	0.04	6400	R								NA			NA		05/17/2004
(2257) Silverdale Lane	0.21	6500	R								NA			NA		05/17/2004
(2257) Silverdale Lane	0.12	210	R								NA			NA		1998

Virginia Department of Transportation
Traffic Engineering Division
2011
Annual Average Daily Traffic Volume Estimates By Section of Route
Prince William Maintenance Area

Route	Length	AADT	QA	4Tire	Bus	-----Truck-----				QC	K Factor	QK	Dir Factor	AAWDT	QW	Year
						2Axle	3+Axle	1Trail	2Trail							
Prince William County																
(2258) Seneca Court	0.10	210	R								NA			NA		05/18/2004
(2259) Shetland Court	0.09	190	R								NA			NA		05/18/2004
(2260) Satterfield Dr	0.12	170	R								NA			NA		05/08/2004
(2260) Satterfield Dr	0.07	420	R								NA			NA		05/07/2004
(2260) Satterfield Dr	0.13	540	R								NA			NA		05/07/2004
(2261) Shamus Court	0.08	190	R								NA			NA		05/07/2004
(2262) Sudberry Lane	0.31	440	R								NA			NA		05/07/2004
(2263) Saratoga Lane	0.02	180	R								NA			NA		05/07/2004
(2264) Surrydale Dr	0.19	340	R								NA			NA		05/07/2004
(2264) Surrydale Dr	0.13	430	R								NA			NA		05/04/2004
(2265) Stella Court	0.06	100	R								NA			NA		05/04/2004
(2266) Sapphire Court	0.07	130	R								NA			NA		05/07/2004
(2267) Stockton Court	0.05	70	R								NA			NA		05/07/2004
(2268) Shelby Court	0.04	50	R								NA			NA		05/07/2004
(2269) Sentry Lane	0.11	370	R								NA			NA		05/07/2004
(2270) Saddler Lane	0.05	310	R								NA			NA		05/07/2004
(2270) Saddler Lane	0.04	70	R								NA			NA		05/18/2004
(2271) Sonnette Court	0.06	48	R								NA			NA		05/18/2004
(2272) Southgate Court	0.16	360	R								NA			NA		05/18/2004
(2272) Southgate Courtt	0.13	300	R								NA			NA		05/18/2004

Virginia Department of Transportation
Traffic Engineering Division
2011
Annual Average Daily Traffic Volume Estimates By Section of Route
Prince William Maintenance Area

Route	Length	AADT	QA	4Tire	Bus	-----Truck-----				QC	K Factor	QK	Dir Factor	AAWDT	QW	Year
						2Axle	3+Axle	1Trail	2Trail							
Prince William County																
(2273) Springbrook Court	0.19	190	R			From: 0.19 MS 76-2053					NA			NA		05/01/2004
(2273) Springbrook Court	0.13	580	R			To: 76-2053 Lindendale Rd					NA			NA		05/04/2004
(2274) Montreal Court	0.04	90	R			From: 0.13 MN 76-2053					NA			NA		08/04/2004
(2274) Montreal Court	0.04	90	R			To: 76-2232 Ironhorse Dr					NA			NA		08/04/2004
(2275) Shagwood Court	0.09	200	R			From: Cul-de-Sac					NA			NA		08/08/2004
(2275) Shagwood Court	0.09	200	R			To: 76-2232 Ironhorse Dr					NA			NA		08/08/2004
(2276) Manitoba Dr	0.04	90	R			From: Cul-de-Sac					NA			NA		08/08/2004
(2276) Manitoba Dr	0.16	360	R			To: 76-2279 Saint Ives Court					NA			NA		08/04/2004
(2276) Manitoba Dr	0.04	110	R			From: 76-2277 Catoctin Dr					NA			NA		08/04/2004
(2276) Manitoba Dr	0.04	110	R			To: 76-2199 Mohican Rd					NA			NA		08/04/2004
(2277) Catoctin Dr	0.21	260	R			From: Cul-de-Sac					NA			NA		08/04/2004
(2277) Catoctin Dr	0.05	610	R			To: 76-2278 Cardiff Court					NA			NA		08/04/2004
(2277) Catoctin Dr	0.05	610	R			To: 76-2276 Manitoba Dr					NA			NA		08/04/2004
(2278) Cardiff Court	0.05	90	R			From: Cul-de-Sac					NA			NA		08/04/2004
(2278) Cardiff Court	0.05	90	R			To: 76-2277 Catoctin Dr					NA			NA		08/04/2004
(2279) Saint Ives Court	0.04	80	R			From: 76-2276 Manitoba Dr					NA			NA		08/04/2004
(2279) Saint Ives Court	0.04	80	R			To: Cul-de-Sac					NA			NA		08/04/2004
(2280) Calloway Court	0.05	120	R			From: 76-2199 Mohican Rd					NA			NA		08/04/2004
(2280) Calloway Court	0.05	120	R			To: Cul-de-Sac					NA			NA		08/04/2004
(2281) Farrabow Lane	0.12	260	R			From: 76-2199 Mohican Rd					NA			NA		08/04/2004
(2281) Farrabow Lane	0.03	250	R			To: 76-2282 Clarkford Court					NA			NA		08/04/2004
(2281) Farrabow Lane	0.03	250	R			To: 76-2199 Mohican Rd					NA			NA		08/04/2004
(2282) Clarkford Court	0.04	310	R			From: 76-2281 Farrabow Lane					NA			NA		08/04/2004
(2282) Clarkford Court	0.04	310	R			To: Cul-de-Sac					NA			NA		08/04/2004
(2283) Belfield Court	0.08	110	R			From: 76-2235 Darden Dr					NA			NA		08/04/2004
(2283) Belfield Court	0.08	110	R			To: Cul-de-Sac					NA			NA		08/04/2004
(2284) Tally Ho Court	0.05	90	R			From: Cul-de-Sac					NA			NA		08/04/2004
(2284) Tally Ho Court	0.05	90	R			To: 76-2237 McIntire Dr					NA			NA		08/04/2004
(2285) Grady Lane	0.17	340	R			From: 76-2234 Cavalier Dr					NA			NA		08/04/2004
(2285) Grady Lane	0.17	340	R			To: 76-2235 Darden Dr					NA			NA		08/04/2004
(2285) Grady Lane	0.07	70	R			From: 76-2235 Darden Dr					NA			NA		08/04/2004
(2285) Grady Lane	0.07	70	R			To: Cul-de-Sac					NA			NA		08/04/2004
(2286) Flint Tavern Place	0.04	340	R			From: 76-2220 Hodges Run Dr					NA			NA		08/12/2004
(2286) Flint Tavern Place	0.04	340	R			To: 76-2290 Parliament Dr					NA			NA		08/12/2004

Virginia Department of Transportation
Traffic Engineering Division
2011
Annual Average Daily Traffic Volume Estimates By Section of Route
Prince William Maintenance Area

Route	Length	AADT	QA	4Tire	Bus	-----Truck-----				QC	K Factor	QK	Dir Factor	AAWDT	QW	Year
						2Axle	3+Axle	1Trail	2Trail							
Prince William County																
(2286) Flint Tavern Place	0.07	190	R								NA			NA		08/12/2004
(2287) Fort Lyon Dr	0.19	230	R								NA			NA		08/12/2004
(2287) Fort Lyon Dr	0.07	320	R								NA			NA		08/12/2004
(2289) Fennegan Court	0.15	390	R								NA			NA		08/12/2004
(2290) Parliament Dr	0.23	190	R								NA			NA		08/12/2004
(2291) Tree House Dr	0.31	700	R								NA			NA		07/29/2004
(2292) Cornice Place	0.11	140	R								NA			NA		07/29/2004
(2292) Cornice Place	0.03	540	R								NA			NA		07/29/2004
(2292) Cornice Place	0.16	900	R								NA			NA		07/29/2004
(2292) Cornice Place	0.06	1300	R								NA			NA		07/26/2004
(2293) Lolly Post Lane	0.10	80	R								NA			NA		07/27/2004
(2293) Lolly Post Lane	0.05	310	R								NA			NA		07/27/2004
(2293) Lolly Post Lane	0.05	170	R								NA			NA		07/07/2004
(2294) Grambell Court	0.08	130	R								NA			NA		07/07/2004
(2295) Flint Hill Place	0.17	390	R								NA			NA		07/07/2004
(2295) Flint Hill Place	0.05	590	R								NA			NA		07/07/2004
(2295) Flint Hill Place	0.06	180	R								NA			NA		07/07/2004
(2296) Falcon Dr	0.09	30	R								NA			NA		07/07/2004
(2296) Falcon Dr	0.13	330	R								NA			NA		07/07/2004
(2297) Culbreth Court	0.12	150	R								NA			NA		07/07/2004
(2298) Colgate Court	0.04	70	R								NA			NA		07/07/2004

Virginia Department of Transportation
Traffic Engineering Division
2011
Annual Average Daily Traffic Volume Estimates By Section of Route
Prince William Maintenance Area

Route	Length	AADT	QA	4Tire	Bus	-----Truck-----				QC	K Factor	QK	Dir Factor	AAWDT	QW	Year
						2Axle	3+Axle	1Trail	2Trail							
Prince William County																
(2299) Fort Craig Dr	0.12	490	R			From: 76-2295 Flint Hill Place					NA			NA		08/08/2004
(2299) Fort Craig Dr	0.06	280	R			To: 76-2287 Fort Lyon Dr					NA			NA		08/08/2004
						From: Cul-de-Sac										
(2300) Mayfair Court	0.12	210	R			To: 76-2097 Meadowbrook Rd					NA			NA		08/08/2004
						From: Cul-de-Sac										
(2301) Mellowdew Court	0.10	210	R			To: Dead End					NA			NA		07/07/2004
(2301) Mellowdew Court	0.08	200	R			From: 76-2097 Meadowbrook Rd					NA			NA		05/05/2004
						To: Cul-de-Sac										
(2302) Marilyn Court	0.09	200	R			From: 76-2097 Meadowbrook Rd					NA			NA		05/05/2004
						To: Cul-de-Sac										
(2303) Macwood Dr	0.05	210	R			From: Dead End					NA			NA		05/05/2004
(2303) Macwood Dr	0.05	780	R			To: 76-2315 Mahoney Dr					NA			NA		05/05/2004
(2303) Macwood Dr	0.03	370	R			From: 76-2086 Mapledale Ave					NA			NA		05/25/2004
(2303) Macwood Dr	0.10	200	R			To: 76-2304 Maddox Court					NA			NA		05/05/2004
						From: Cul-de-Sac										
(2304) Maddox Court	0.04	70	R			To: 76-2303 Macwood Dr					NA			NA		05/05/2004
						From: Cul-de-Sac										
(2305) Bluefin Dr	0.46	1400	R			From: 76-640 Minnieville Rd					NA			NA		05/05/2004
						To: Cul-de-Sac										
(2306) Croaker Lane	0.20	130	R			From: Cul-de-Sac					NA			NA		05/05/2004
(2306) Croaker Lane	0.08	400	R			To: 76-2305 Bluefin Dr					NA			NA		05/05/2004
						From: Cul-de-Sac										
(2307) Tarpon Lane	0.04	290	R			From: Dead End					NA			NA		05/05/2004
(2307) Tarpon Lane	0.48	190	R			To: 76-2305 N, Bluefin Dr					NA			NA		05/05/2004
						From: Dead End										
(2308) Whiting Court	0.03	90	R			From: 0.03 MW 76-2305					NA			NA		07/05/2004
(2308) Whiting Court	0.07	90	R			To: 76-2305 Bluefin Dr					NA			NA		07/15/2004
						From: Cul-de-Sac										
(2309) Queen Chapel Rd	0.25	3000	R			From: Dead End					NA			NA		06/06/2004
						To: 76-642 Hoadly Rd										
(2310) Quance Lane	0.19	280	R			From: Cul-de-Sac					NA			NA		08/08/2004
						To: 76-2309 Queen Chapel Rd										
(2311) Cobia Court	0.04	80	R			From: 76-2306 Croaker Lane					NA			NA		07/15/2004
						To: Cul-de-Sac										

Virginia Department of Transportation
Traffic Engineering Division
2011
Annual Average Daily Traffic Volume Estimates By Section of Route
Prince William Maintenance Area

Route	Length	AADT	QA	4Tire	Bus	-----Truck-----				QC	K Factor	QK	Dir Factor	AAWDT	QW	Year
						2Axle	3+Axle	1Trail	2Trail							
Prince William County																
(2312) Trowbridge Dr	0.12	880	R				From: 76-3000 Pr Wm Pkwy					NA		NA		08/01/2004
(2312) Trowbridge Dr	0.07	370	R				From: 76-2313 Leaf Lawn Lane					NA		NA		08/01/2004
							To: Dead End									
(2313) Leaf Lawn Lane	0.16	440	R				From: 76-2312 Trowbridge Dr					NA		NA		08/01/2004
							To: Cul-de-Sac									
(2314) Fallen Leaf Court	0.06	120	R				From: Cul-de-Sac					NA		NA		08/02/2004
(2314) Windy Leaf Court	0.07	140	R				From: 76-2313 Leaf Lawn Lane					NA		NA		08/01/2004
							To: Cul-de-Sac									
(2315) Mahoney Dr	0.08	60	R				From: Dead End					NA		NA		05/26/2004
(2315) Mahoney Dr	0.05	420	R				From: 76-2086 Mapledale Ave					NA		NA		05/05/2004
(2315) Mahoney Dr	0.16	210	R				From: 76-2318 Marcel Court					NA		NA		05/05/2004
(2315) Mahoney Dr	0.05	530	R				From: 76-2319 Melvin Court					NA		NA		05/05/2004
(2315) Mahoney Dr	0.06	230	R				From: 76-2303 Macwood Dr					NA		NA		05/05/2004
							To: Cul-de-Sac									
(2316) Mantle Court	0.12	210	R				From: 76-2086 Mapledale Ave					NA		NA		05/05/2004
							To: Cul-de-Sac									
(2317) Mansfield Court	0.11	280	R				From: Cul-de-Sac					NA		NA		05/05/2004
(2317) Mansfield Court	0.12	300	R				From: 76-2086 Mapledale Ave					NA		NA		05/05/2004
							To: Cul-de-Sac									
(2318) Marcel Court	0.03	40	R				From: Cul-de-Sac					NA		NA		1998
							To: 76-2315 Mahoney Dr									
(2319) Melvin Court	0.04	60	R				From: Cul-de-Sac					NA		NA		05/05/2004
							To: 76-2315 Mahoney Dr									
(2320) Emberdale Dr	0.14	2100	R				From: 76-1826 Darbydale Ave					NA		NA		05/05/2004
							To: Dead End									
(2321) Ensbrook Lane	0.04	1100	R				From: Dead End					NA		NA		04/26/2004
							To: 76-2320 Emberdale Dr									
(2322) Russell Rd	0.50	970	R				From: 76-1928 Pennington Lane					NA		NA		07/07/2004
(2322) Russell Rd	0.20	870	R				From: 76-2323 Barrister Place					NA		NA		07/07/2004
(2322) Russell Rd	0.15	940	R				From: 76-2324 Foxhall Dr					NA		NA		07/07/2004
(2322) Russell Rd	0.12	1600	R				From: 76-2325 Saint Andrews Court					NA		NA		07/07/2004
							To: 76-2000 Smoketown Rd									

Virginia Department of Transportation
Traffic Engineering Division
2011
Annual Average Daily Traffic Volume Estimates By Section of Route
Prince William Maintenance Area

Route	Length	AADT	QA	4Tire	Bus	-----Truck-----				QC	K Factor	QK	Dir Factor	AAWDT	QW	Year
						2Axle	3+Axle	1Trail	2Trail							
Prince William County																
(2323) Barrister Place	0.35	300	R			From: 76-2322 Russell Rd To: Cul-de-Sac					NA			NA		07/07/2004
(2324) Foxhall Dr	0.23	200	R			From: Carly Lane To: 76-2322 Russell Rd					NA			NA		07/07/2004
(2325) Saint Andrews Court	0.29	180	R			From: Dead End To: 76-2322 Russell Rd					NA			NA		07/07/2004
(2325) Bateman Court	0.07	70	R			From: 76-2322 Russell Rd To: 0.07 MN 76-2322					NA			NA		07/07/2004
(2326) Weldin Dr	0.06	660	R			From: 76-610 Cardinal Dr To: 76-2327 Wigan Dr					NA			NA		08/04/2004
(2326) Weldin Dr	0.20	220	R			From: 76-2327 Wigan Dr To: 76-2328 Wertz Dr					NA			NA		08/08/2004
(2327) Wigan Dr	0.18	350	R			From: 76-2326 Weldin Dr To: 76-2328; 76-2677					NA			NA		08/08/2004
(2328) Wertz Dr	0.29	600	R			From: 76-2707 Cardinal Crest Dr To: 76-2326 Weldin Dr					NA			NA		08/08/2004
(2328) Wertz Dr	0.08	210	R			From: 76-2326 Weldin Dr To: 76-2329 Wicker Court					NA			NA		08/08/2004
(2328) Wertz Dr	0.33	730	R			From: 76-2329 Wicker Court To: 76-610 Cardinal Dr; 76-2520					NA			NA		08/08/2004
(2329) Wicker Court	0.11	130	R			From: Cul-de-Sac To: 76-2328 Wertz Dr					NA			NA		08/08/2004
(2330) Morningside Dr	0.43	90	R			From: Cul-de-Sac To: 76-2335 Stoneybrook Dr					NA			NA		09/16/2004
(2330) Morningside Dr	0.09	580	R			From: 76-2335 Stoneybrook Dr To: 76-2334 Woodlark Court					NA			NA		09/16/2004
(2330) Morningside Dr	0.08	690	R			From: 76-2334 Woodlark Court To: 76-2337 Timberlane Dr					NA			NA		09/16/2004
(2330) Morningside Dr	0.25	780	R			From: 76-2337 Timberlane Dr To: 76-2332 Larch Lane					NA			NA		09/01/2004
(2330) Morningside Dr	0.29	940	R			From: 76-2332 Larch Lane To: 76-2331 Lindy Lane					NA			NA		09/01/2004
(2330) Morningside Dr	0.12	1500	R			From: 76-2331 Lindy Lane To: SR 234 Dumfries Rd					NA			NA		09/01/2004
(2331) Lindy Lane	0.17	90	R			From: Cul-de-Sac To: 76-2330 Morningside Dr					NA			NA		09/16/2004
(2332) Larch Lane	0.29	310	R			From: 76-2330 Morningside Dr To: 76-2333 Shane Court					NA			NA		09/16/2004
(2333) Shane Court	0.07	60	R			From: Dead End To: 76-2332 Larch Lane					NA			NA		09/16/2004
(2333) Shane Court	0.04	47	R			From: 76-2332 Larch Lane To: Dead End					NA			NA		09/16/2004

Virginia Department of Transportation
Traffic Engineering Division
2011
Annual Average Daily Traffic Volume Estimates By Section of Route
Prince William Maintenance Area

Route	Length	AADT	QA	4Tire	Bus	-----Truck-----				QC	K Factor	QK	Dir Factor	AAWDT	QW	Year
						2Axle	3+Axle	1Trail	2Trail							
Prince William County																
(2334) Woodlark Court	0.17	100	R			From: 76-2330 Morningside Dr					NA			NA		06/16/2004
						To: Cul-de-Sac										
(2335) Stoneybrook Dr	0.11	310	R			From: 76-2330 Morningside Dr					NA			NA		09/16/2004
(2335) Stoneybrook Dr	0.16	110	R			From: 76-2336 Kirkwood Court					NA			NA		06/16/2004
						To: Cul-de-Sac										
(2336) Kirkwood Court	0.08	60	R			From: Cul-de-Sac					NA			NA		09/16/2004
						To: 76-2335 Stoneybrook Dr										
(2337) Timberlane Dr	0.19	130	R			From: 76-695 Sinclair Mill Rd					NA			NA		09/16/2004
						To: 76-2330 Morningside Dr										
(2338) Chinaberry Court	0.10	150	R			From: Cul-de-Sac					NA			NA		09/15/2004
(2338) Chinaberry Court	0.17	NA				From: 76-2330 Morningside Dr					NA			NA		
						To: Cul-de-Sac										
(2339) Rustic Wood Court	0.10	48	R			From: Cul-de-Sac					NA			NA		09/16/2004
						To: 76-2338 Chinaberry Court										
(2340) Averet St	0.12	460	R			From: Dead End					NA			NA		02/02/2004
						To: 76-638 Blackburn Rd										
(2341) Altus Court	0.04	150	R			From: Cul-de-Sac					NA			NA		02/02/2004
						To: 76-2340 Averet St										
(2342) Adrian Court	0.05	160	R			From: 0.05 MS76-2340					NA			NA		02/02/2004
(2342) Adrian Court	0.04	170	R			From: 76-2340 Averet St					NA			NA		02/02/2004
						To: Cul-de-Sac										
(2343) Touchstone Circle	0.62	110	R			From: 76-641; 76-3000 WEST					NA			NA		05/01/2001
						To: 76-641 E, Old Bridge Rd										
(2344) Shoppers Best Way	0.39	5000	R			From: Potomac Mills Circle					NA			NA		12/10/2008
						To: 76-3000 Pr Wm Pkwy										
(2345) Holly Oak Court	0.07	50	R			From: Cul-de-Sac					NA			NA		07/07/2004
						To: 76-2242 Laurel Hills Dr										
(2346) Rye St	0.10	390	R			From: 76-2347 Frishman Court					NA			NA		08/08/2004
						To: 76-2246 Tobacco Way										
(2347) Frishman Court	0.27	370	R			From: Dead End					NA			NA		08/08/2004
						To: Dead End										
(2348) Gilroy Court	0.07	48	R			From: 76-2347 Frishman Court					NA			NA		05/01/2001
						To: Cul-de-Sac										
(2349) Colony Creek Court	0.33	190	R			From: Cul-de-Sac					NA			NA		06/06/2004
						To: 76-2350 Alps Dr										

Virginia Department of Transportation
Traffic Engineering Division
2011
Annual Average Daily Traffic Volume Estimates By Section of Route
Prince William Maintenance Area

Route	Length	AADT	QA	4Tire	Bus	-----Truck-----				QC	K Factor	QK	Dir Factor	AAWDT	QW	Year
						2Axle	3+Axle	1Trail	2Trail							
Prince William County																
(2350) Alps Dr	1.26	1200	R									NA		NA		06/06/2004
			From: 76-640 Minnieville Rd													
			To: Cul-de-Sac													
(2351) Andes Court	0.21	210	R									NA		NA		06/06/2004
			From: Cul-de-Sac													
			To: 76-2350 Alps Dr													
(2352) Eclipse Dr	0.68	470	R									NA		NA		06/06/2004
			From: SR 234 Dumfries Rd													
			To: Cul-de-Sac													
(2353) Excalibur Court	0.14	80	R									NA		NA		06/06/2004
			From: 76-2352 Eclipse Dr													
			To: Cul-de-Sac													
(2354) Ember Court	0.11	120	R									NA		NA		06/06/2004
			From: 76-2352 Eclipse Dr													
			To: Cul-de-Sac													
(2355) Nottingham Dr	0.28	290	R									NA		NA		04/04/2004
			From: Dead End													
			To: SR 234 Dumfries Rd													
(2357) Widebranch Lane	0.05	90	R									NA		NA		12/08/2008
			From: 76-2253 Greenmount Dr													
			To: 76-2358 Pepper Court													
(2357) Widebranch Lane	0.08	90	R									NA		NA		04/04/2004
			From: Cul-de-Sac													
			To: Cul-de-Sac													
(2358) Pepper Court	0.06	49	R									NA		NA		04/04/2004
			From: Cul-de-Sac													
			To: 76-2357 Widebranch Lane													
(2359) Neabsco Overlook	0.12	40	R									NA		NA		04/04/2004
			From: Cul-de-Sac													
			To: 76-2253 Greenmount Dr													
(2359) Neabsco Overlook	0.05	140	R									NA		NA		04/04/2004
			From: Cul-de-Sac													
			To: Cul-de-Sac													
(2360) Indus Dr	0.49	2200	F	99%	0%	0%	0%	0%	0%	C	0.099	F		2200	F	2011
			From: Dead End													
			To: 76-610 Neabsco Rd													
(2361) Tabor Court	0.05	70	R									NA		NA		04/04/2004
			From: Dead End													
			To: 76-2360 Indus Dr													
(2361) Tabor Court	0.13	190	R									NA		NA		04/04/2004
			From: 76-2360 Indus Dr													
			To: Dead End													
(2362) Radburn St	0.12	760	F	100%	0%	0%	0%	0%	0%	C	0.101	F		760	F	2011
			From: 76-2364 Uppsala Court													
			To: 76-2363 Normandy Court													
(2362) Radburn St	0.05	580	R									NA		NA		02/02/2004
			From: 76-2363 Normandy Court													
			To: 76-2360 Indus Dr													
(2363) Normandy Court	0.06	120	R									NA		NA		02/02/2004
			From: Dead End													
			To: 76-2362 Radburn St													
(2363) Normandy Court	0.07	110	R									NA		NA		02/23/2004
			From: 76-2362 Radburn St													
			To: Dead End													
(2364) Uppsala Court	0.03	310	R									NA		NA		02/02/2004
			From: 76-2362 Radburn St													
			To: 76-2365 Chester Circle													
(2364) Uppsala Court	0.20	230	R									NA		NA		02/02/2004
			From: 76-2365 Chester Circle													
			To: Cul-de-Sac													

Virginia Department of Transportation
Traffic Engineering Division
2011
Annual Average Daily Traffic Volume Estimates By Section of Route
Prince William Maintenance Area

Route	Length	AADT	QA	4Tire	Bus	-----Truck-----				QC	K Factor	QK	Dir Factor	AAWDT	QW	Year
						2Axle	3+Axle	1Trail	2Trail							
Prince William County																
(2365) Chester Circle	0.04	60	R								NA			NA		02/02/2004
(2366) Arden Court	0.05	70	R								NA			NA		02/02/2004
(2367) Benedict Court	0.07	80	R								NA			NA		02/02/2004
(2368) Jennings St	0.15	850	R								NA			NA		02/02/2004
(2368) Jennings St	0.10	670	R								NA			NA		02/02/2004
(2368) Jennings St	0.37	340	R								NA			NA		02/02/2004
(2368) Jennings St	0.65	170	R								NA			NA		03/18/2009
(2369) Hatteras Court	0.06	70	R								NA			NA		02/08/2004
(2370) Fraser Court	0.10	70	R								NA			NA		02/02/2004
(2371) Laconia Circle	0.33	370	R								NA			NA		02/02/2004
(2371) Laconia Circle	0.15	230	R								NA			NA		02/02/2004
(2372) Macedonia Dr	0.14	130	R								NA			NA		02/23/2004
(2372) Macedonia Dr	0.10	820	R								NA			NA		02/23/2004
(2372) Macedonia Dr	0.08	980	R								NA			NA		02/02/2004
(2372) Macedonia Dr	0.07	1100	R								NA			NA		02/02/2004
(2373) Wessex Court	0.09	90	R								NA			NA		02/02/2004
(2374) Scotch Court	0.07	90	R								NA			NA		02/02/2004
(2375) Gordon Dr	0.15	1200	R								NA			NA		06/22/2004
(2375) Gordon Dr	0.24	1400	R								NA			NA		09/22/2004
(2376) Delano Court	0.07	60	R								NA			NA		09/22/2004
(2377) Bradford Lane	0.08	1200	R								NA			NA		09/22/2004

Virginia Department of Transportation
Traffic Engineering Division
2011
Annual Average Daily Traffic Volume Estimates By Section of Route
Prince William Maintenance Area

Route	Length	AADT	QA	4Tire	Bus	-----Truck-----				QC	K Factor	QK	Dir Factor	AAWDT	QW	Year
						2Axle	3+Axle	1Trail	2Trail							
Prince William County																
(2377) Bradford Lane	0.14	330	R			From: 76-2375 Gordon Dr					NA			NA		09/22/2004
(2377) Bradford Lane	0.08	100	R			To: 76-2378 Eckley Court					NA			NA		09/12/2004
						From: Cul-de-Sac										
(2378) Eckley Court	0.12	120	R			To: 76-2377 Bradford Lane					NA			NA		09/22/2004
						From: Cul-de-Sac										
(2379) Kenilworth Court	0.08	45	R			To: Cul-de-Sac					NA			NA		05/07/2001
						From: 76-610 Neabsco Rd										
(2380) Anthony Dr	0.66	550	R			To: 76-643 N, Spriggs Rd					NA			NA		05/05/2004
(2380) Anthony Dr	0.10	310	R			From: 76-2381 Leilani Dr					NA			NA		06/06/2004
						To: 76-643 S, Spriggs Rd										
(2381) Leilani Dr	0.20	380	R			From: Cul-de-Sac					NA			NA		06/06/2004
						To: 76-2380 Anthony Dr										
(2382) Natick Dr	0.38	240	R			From: 76-806 Token Valley Rd					NA			NA		1998
						To: 76-2383 Pershing Dr										
(2383) Pershing Dr	0.08	60	R			From: Dead End					NA			NA		1998
(2383) Pershing Dr	0.18	280	R			To: 76-2382 Natick Dr					NA			NA		1998
(2383) Pershing Dr	0.40	120	R			From: 76-2384 Sheraton Dr					NA			NA		1998
						To: Dead End										
(2384) Sheraton Dr	0.08	40	R			From: 76-2383 Pershing Dr					NA			NA		1998
(2384) Sheraton Dr	0.29	110	R			To: 76-2388 Robling Court					NA			NA		1998
						From: 76-631 Kahns Rd										
(2385) Lost Creek Court	0.03	350	R			From: Dead End					NA			NA		1994
(2385) Lost Creek Court	0.03	350	R			To: 76-751 Websters Way					NA			NA		1994
(2385) Lost Creek Court	0.22	940	R			From: 76-642 Hoadly Rd					NA			NA		06/06/2004
(2385) Lost Creek Court	0.30	320	R			To: 76-2386 Bren Forest Way					NA			NA		06/06/2004
(2385) Lost Creek Court	0.07	60	R			From: 76-2387 Sun Shadow Rd					NA			NA		07/07/2004
						To: Cul-de-Sac										
(2386) Bren Forest Way	0.41	690	R			From: Dead End					NA			NA		07/07/2004
						To: 76-2385 Lost Creek Court										
(2387) Sun Shadow Rd	0.05	40	R			From: 76-2385 Lost Creek Court					NA			NA		07/07/2004
						To: Dead End										
(2388) Robling Court	0.11	90	R			From: 76-2384 Sheraton Dr					NA			NA		1998
						To: Cul-de-Sac										

Virginia Department of Transportation
Traffic Engineering Division
2011
Annual Average Daily Traffic Volume Estimates By Section of Route
Prince William Maintenance Area

Route	Length	AADT	QA	4Tire	Bus	-----Truck-----				QC	K Factor	QK	Dir Factor	AAWDT	QW	Year
						2Axle	3+Axle	1Trail	2Trail							
Prince William County																
(2389) Kestral Court	0.16	NA					From: 76-640 Minnieville Rd				NA			NA		
							To: Cul-de-Sac									
(2390) Pineyridge Lane	0.07	90	R				From: 76-2255 Barkwood Dr				NA			NA		04/04/2004
							To: 76-2391 Woodsman Lane									
(2391) Woodsman Lane	0.21	170	R				From: 76-2255 Barkwood Dr				NA			NA		04/04/2004
							To: 76-2390 Pineyridge Lane									
(2391) Woodsman Lane	0.07	210	R				From: 76-2391 Woodsman Lane				NA			NA		04/04/2004
							To: 76-2253 Greenmount Dr									
(2392) Fallway Lane	0.08	240	R				From: 76-2391 Woodsman Lane				NA			NA		04/04/2004
							To: 76-2393 Ashwood Court									
(2392) Fallway Lane	0.08	70	R				From: 76-2393 Ashwood Court				NA			NA		04/04/2004
							To: Cul-de-Sac									
(2393) Ashwood Court	0.07	70	R				From: Cul-de-Sac				NA			NA		04/27/2004
							To: 76-2392 Fallway Lane									
(2394) Hawfinch Court	0.14	NA					From: 76-2389 Kestral Court				NA			NA		
							To: Cul-de-Sac									
(2395) Westminster Lane	0.05	2800	R				From: 76-1826 Darbydale Ave				NA			NA		04/04/2004
							To: Dead End									
(2396) Worchester Dr	0.16	2500	R				From: 76-1826 Darbydale Ave				NA			NA		04/04/2004
							To: Cul-de-Sac									
(2397) Gayle Court	0.07	110	G				From: Dead End				NA			120	G	2011
							To: 76-1107 Graham Park Rd									
(2398) Aspen Trail Court	0.08	90	G				From: Dead End				NA			100	G	2011
							To: 76-1107 Graham Park Rd									
(2399) Lestric Lane	0.06	550	R				From: 76-2053 Lindendale Rd				NA			NA		05/05/2004
							To: Cul-de-Sac									
(2400) Rolok Court	0.07	140	R				From: Dead End				NA			NA		07/07/2004
							To: 76-2292 Cornice Place									
(2401) Chancellor Dr	0.08	1100	R				From: 76-2000 Smoketown Rd				NA			NA		08/08/2004
							To: 76-2296 Falcon Dr									
(2401) Chancellor Dr	0.05	1400	R				From: 76-2296 Falcon Dr				NA			NA		08/08/2004
							To: 76-2402 Michie Court									
(2401) Chancellor Dr	0.08	1200	R				From: 76-2402 Michie Court				NA			NA		08/08/2004
							To: 76-2403 Montpelier Court									
(2401) Chancellor Dr	0.08	950	R				From: 76-2403 Montpelier Court				NA			NA		08/08/2004
							To: 76-2404 Emmet Court									
(2401) Chancellor Dr	0.04	820	R				From: 76-2404 Emmet Court				NA			NA		08/08/2004
							To: 76-2405 Aderman Court									
(2401) Chancellor Dr	0.04	530	R				From: 76-2405 Aderman Court				NA			NA		08/08/2004
							To: 76-2406 Shadwell Court									
(2401) Chancellor Dr	0.08	130	R				From: 76-2406 Shadwell Court				NA			NA		08/08/2004
							To: Cul-de-Sac									

Virginia Department of Transportation
Traffic Engineering Division
2011
Annual Average Daily Traffic Volume Estimates By Section of Route
Prince William Maintenance Area

Route	Length	AADT	QA	4Tire	Bus	-----Truck-----				QC	K Factor	QK	Dir Factor	AAWDT	QW	Year
						2Axle	3+Axle	1Trail	2Trail							
Prince William County																
(2402) Michie Court	0.19	380	R								NA			NA		08/08/2004
(2403) Montpelier Court	0.11	310	R								NA			NA		08/08/2004
(2404) Emmet Court	0.05	80	R								NA			NA		08/08/2004
(2405) Aderman Ct	0.10	140	R								NA			NA		08/08/2004
(2406) Shadwell Court	0.07	400	R								NA			NA		08/08/2004
(2406) Shadwell Court	0.13	200	R								NA			NA		08/08/2004
(2407) Woods Cove Lane	0.06	140	R								NA			NA		08/08/2004
(2407) Woods Cove Lane	0.04	280	R								NA			NA		08/08/2004
(2407) Woods Cove Lane	0.04	740	R								NA			NA		08/08/2004
(2407) Woods Cove Lane	0.10	190	R								NA			NA		08/08/2004
(2408) Brookway Court	0.06	130	R								NA			NA		08/08/2004
(2409) Leewood Court	0.04	280	R								NA			NA		08/08/2004
(2410) Springwoods Dr	0.26	1600	R								NA			NA		08/08/2004
(2410) Springwoods Dr	0.13	1300	R								NA			NA		1998
(2410) Springwoods Dr	0.11	1200	R								NA			NA		1998
(2410) Springwoods Dr	0.31	1400	R								NA			NA		1998
(2410) Springwoods Dr	0.29	1300	R								NA			NA		04/11/2001
(2410) Springwoods Dr	0.18	520	R								NA			NA		1998
(2410) Springwoods Dr	0.33	470	R								NA			NA		1998
(2410) Springwoods Dr	0.03	NA									NA			NA		
(2411) Chaucer Lane	0.11	1200	R								NA			NA		07/22/2004

Virginia Department of Transportation
 Traffic Engineering Division
 2011
 Annual Average Daily Traffic Volume Estimates By Section of Route
 Prince William Maintenance Area

Route	Length	AADT	QA	4Tire	Bus	-----Truck-----				QC	K Factor	QK	Dir Factor	AAWDT	QW	Year
						2Axle	3+Axle	1Trail	2Trail							
Prince William County																
(2412) Marquis Place	0.03	110	R								NA			NA		07/07/2004
						From: Dead End										
(2412) Marquis Place	0.10	310	R								NA			NA		07/07/2004
						From: 76-2904 Eliff Way										
(2412) Marquis Place	0.03	580	R								NA			NA		07/07/2004
						From: 76-2903 Leith Court										
(2412) Marquis Place	0.11	1100	R								NA			NA		07/07/2004
						From: 76-2900 Tilney Court										
(2412) Marquis Place	0.06	1200	R								NA			NA		08/08/2004
						From: 76-2421 Knightsbridge Dr										
(2412) Marquis Place	0.43	3400	R								NA			NA		1998
						From: 76-2516 Damley Rd										
(2412) Marquis Place	0.10	2500	R								NA			NA		07/07/2004
						From: 76-2515 Dapple Gray Court										
(2412) Marquis Place	0.14	3700	R								NA			NA		07/07/2004
						From: 76-2416 Arabian Place										
						To: 76-2410 Springwoods Dr										
(2413) Cismont Court	0.06	110	R								NA			NA		07/07/2004
						From: 76-2406 Shadwell Court										
						To: Cul-de-Sac										
(2414) Cantilever Court	0.07	130	R								NA			NA		07/07/2004
						From: 76-2219 Wainscott Place										
						To: Cul-de-Sac										
(2415) Fascia Court	0.06	130	R								NA			NA		07/07/2004
						From: 76-2219 Wainscott Place										
						To: Cul-de-Sac										
(2416) Arabian Place	0.26	300	R								NA			NA		1998
						From: 76-2412 Marquis Place										
						To: Cul-de-Sac										
(2417) Cassandra Court	0.13	140	R								NA			NA		07/07/2004
						From: 76-2234 Cavalier Dr										
						To: Cul-de-Sac										
(2418) Westridge Dr	0.44	5500	R								NA			NA		07/07/2004
						From: 76-2421 Knightsbridge Dr										
(2418) Westridge Dr	0.19	6100	R								NA			NA		1998
						From: 76-2419 Quarterhorse Lane										
						To: 76-641 Old Bridge Rd										
(2419) Quarterhorse Lane	0.24	1200	R								NA			NA		07/07/2004
						From: Cul-de-Sac										
(2419) Quarterhorse Lane	0.37	3600	R								NA			NA		07/07/2004
						From: 76-2418 Westridge Dr										
						To: 76-2440 Appaloosa Dr										
(2421) Knightsbridge Dr	0.22	340	R								NA			NA		07/07/2004
						From: Cul-de-Sac										
(2421) Knightsbridge Dr	0.08	530	R								NA			NA		1998
						From: 76-2448 Brittany Court										
(2421) Knightsbridge Dr	0.08	1400	R								NA			NA		07/07/2004
						From: 76-2425 Berwick Place										
(2421) Knightsbridge Dr	0.08	1700	R								NA			NA		07/07/2004
						From: 76-2423 Chambord Lane										
(2421) Knightsbridge Dr	0.05	2100	R								NA			NA		07/07/2004
						From: 76-2422 Huntley Court										
						To: 76-2418 Westridge Dr										

Virginia Department of Transportation
Traffic Engineering Division
2011
Annual Average Daily Traffic Volume Estimates By Section of Route
Prince William Maintenance Area

Route	Length	AADT	QA	4Tire	Bus	-----Truck-----				QC	K Factor	QK	Dir Factor	AAWDT	QW	Year
						2Axle	3+Axle	1Trail	2Trail							
Prince William County																
(2421) Knightsbridge Dr	0.21	2900	R								NA			NA		07/07/2004
(2421) Knightsbridge Dr	0.02	1900	R								NA			NA		07/07/2004
(2421) Knightsbridge Dr	0.05	1600	R								NA			NA		07/07/2004
(2421) Knightsbridge Dr	0.31	1200	R								NA			NA		07/07/2004
(2422) Huntley Court	0.08	250	R								NA			NA		07/19/2004
(2423) Chambord Lane	0.10	130	R								NA			NA		07/07/2004
(2423) Chambord Lane	0.09	90	R								NA			NA		1998
(2424) Eads Court	0.08	1000	R								NA			NA		07/07/2004
(2425) Berwick Place	0.15	190	R								NA			NA		07/07/2004
(2425) Berwick Place	0.14	550	R								NA			NA		07/07/2004
(2425) Berwick Place	0.16	370	R								NA			NA		07/07/2004
(2426) Briton Court	0.07	150	R								NA			NA		07/07/2004
(2427) Flodden Court	0.09	310	R								NA			NA		07/07/2004
(2428) Orkney Court	0.06	150	R								NA			NA		07/07/2004
(2429) Purdham Dr	0.06	830	R								NA			NA		07/07/2004
(2429) Purdham Dr	0.09	670	R								NA			NA		07/07/2004
(2429) Purdham Dr	0.17	250	R								NA			NA		07/07/2004
(2430) Beaver Ford Rd	0.17	220	R								NA			NA		08/08/2004
(2430) Beaver Ford Rd	0.22	580	R								NA			NA		08/08/2004
(2430) Beaver Ford Rd	0.06	910	R								NA			NA		08/08/2004
(2430) Beaver Ford Rd	0.08	300	R								NA			NA		08/08/2004

Virginia Department of Transportation
Traffic Engineering Division
2011
Annual Average Daily Traffic Volume Estimates By Section of Route
Prince William Maintenance Area

Route	Length	AADT	QA	4Tire	Bus	-----Truck-----				QC	K Factor	QK	Dir Factor	AAWDT	QW	Year
						2Axle	3+Axle	1Trail	2Trail							
Prince William County																
(2431) Chaparral Dr	0.07	100	R			From: 76-2430 Beaver Ford Rd					NA			NA		08/08/2004
						To: Cul-de-Sac										
(2432) Morning Dew Dr	0.17	160	R			From: Cul-de-Sac					NA			NA		08/08/2004
						To: 76-2430 Beaver Ford Rd										
(2433) Grouse Court	0.04	70	R			From: 76-2000 Smoketown Rd					NA			NA		08/08/2004
						To: Cul-de-Sac										
(2434) Beaver Pond Rd	0.41	1400	R			From: 76-2214 Old Bridge Lane					NA			NA		07/07/2004
						To: 76-2436 Valleyhill St										
(2434) Beaver Pond Rd	0.30	2300	R			From: 76-2435 Catawba Dr					NA			NA		07/07/2004
						To: 76-2000 Smoketown Rd										
(2434) Beaver Pond Rd	0.04	4600	R			From: 76-2434 Beaver Pond Rd					NA			NA		07/07/2004
						To: 76-2000 Smoketown Rd										
(2435) Catawba Dr	0.23	270	R			From: 76-2434 Beaver Pond Rd					NA			NA		08/08/2004
						To: 76-2000 Smoketown Rd										
(2436) Valleyhill St	0.04	930	R			From: 76-2434 Beaver Pond Rd					NA			NA		07/07/2004
						To: 76-2437 Jody Court										
(2436) Valleyhill St	0.12	690	R			From: 76-2438 Jocelyn Court					NA			NA		07/07/2004
						To: Cul-de-Sac										
(2436) Valleyhill St	0.16	290	R			From: 76-2436 Valleyhill St					NA			NA		07/07/2004
						To: Cul-de-Sac										
(2437) Jody Court	0.04	90	R			From: 76-2436 Valleyhill St					NA			NA		07/07/2004
						To: Cul-de-Sac										
(2438) Jocelyn Court	0.14	410	R			From: Cul-de-Sac					NA			NA		07/07/2004
						To: 76-2436 Valleyhill St										
(2439)	0.11	NA				From: Cul-de-Sac					NA			NA		
						To: 76-1187 Kirby Dr										
(2440) Appaloosa Dr	0.04	70	R			From: Cul-de-Sac					NA			NA		07/07/2004
						To: 76-2443 Palomino Place										
(2440) Appaloosa Dr	0.09	540	R			From: 76-2419 Quarterhorse Lane					NA			NA		07/07/2004
						To: 76-2441 Sulky Court										
(2440) Appaloosa Dr	0.17	1100	R			From: 76-2441 Sulky Court					NA			NA		07/07/2004
						To: 76-2410 Springwoods Dr										
(2441) Sulky Court	0.09	240	R			From: Cul-de-Sac O.09 MS					NA			NA		07/07/2004
						To: 76-2440 Appaloosa Dr										
(2441) Sulky Court	0.06	140	R			From: Cul-de-Sac O.04 MN					NA			NA		07/07/2004
						To: Cul-de-Sac										
(2442) Trotter Court	0.10	240	R			From: Cul-de-Sac					NA			NA		07/20/2004
						To: 76-2440 Appaloosa Dr										
(2443) Palomino Place	0.09	410	R			From: 76-2440 Appaloosa Dr					NA			NA		07/07/2004
						To: 76-2444 Stirrup Court										

Virginia Department of Transportation
Traffic Engineering Division
2011
Annual Average Daily Traffic Volume Estimates By Section of Route
Prince William Maintenance Area

Route	Length	AADT	QA	4Tire	Bus	-----Truck-----				QC	K Factor	QK	Dir Factor	AAWDT	QW	Year	
						2Axle	3+Axle	1Trail	2Trail								
Prince William County																	
(2443) Palomino Place	0.04	70	R			From: 76-2444 Stirrup Court					NA			NA		07/07/2004	
						To: Cul-de-Sac											
(2444) Stirrup Court	0.09	140	R			From: Cul-de-Sac					NA			NA		07/07/2004	
						To: 76-2443 Palomino Place											
(2445) Mojave Lane	0.19	700	R			From: 76-2410 Springwoods Dr					NA			NA		07/07/2004	
						To: Cul-de-Sac											
(2446) San Ysidro Court	0.12	170	R			From: Cul-de-Sac					NA			NA		07/07/2004	
						To: 76-2445 Mojave Lane											
(2447) Triad Court	0.23	580	R			From: Cul-de-Sac					NA			NA		07/07/2004	
(2447) Troika Court	0.24	390	R			From: 76-2410 Springwoods Dr					NA			NA		07/07/2004	
						To: Cul-de-Sac											
(2448) Brittany Court	0.09	130	R			From: 76-2421 Knightsbridge Dr					NA			NA		07/07/2004	
						To: Cul-de-Sac											
(2449) Omisol Rd	0.87	730	R			From: 76-640 Minnieville Rd (old 663)					NA			NA		07/07/2004	
						To: Cul-de-Sac											
(2450) Kamet Court	0.09	70	R			From: Cul-de-Sac					NA			NA		07/07/2004	
						To: 76-1984 Kenny Rd											
(2451) Prinedale Dr	0.36	380	R			From: Dead End					NA			NA		06/06/2004	
						To: 76-2477 S, Roundtree Dr											
(2451) Prinedale Dr	0.29	2700	R			From: 76-2484 Ruler Court					NA			NA		06/06/2004	
						To: 76-2479 Rowser Dr											
(2451) Prinedale Dr	0.15	2900	R			From: 76-2477 N, Roundtree Dr					NA			NA		06/06/2004	
						To: 76-2474 Palm Rd											
(2451) Prinedale Dr	0.04	4500	R			From: 76-2476 Portland Dr					NA			NA		06/06/2004	
						To: 76-2473 Pontiac Dr											
(2451) Prinedale Dr	0.18	4600	R			From: 76-2469 Plumwood Lane					NA			NA		06/06/2004	
						To: 76-2466 Orangewood Dr											
(2451) Prinedale Dr	0.06	4300	R			From: 76-2465 Pinwheel Court					NA			NA		06/06/2004	
						To: 76-2462 Packard Dr											
(2451) Prinedale Dr	0.05	5200	R			From: 76-2461 Photo Dr					NA			NA		06/06/2004	
						To: 76-784 Dale Blvd											

Virginia Department of Transportation
Traffic Engineering Division
2011
Annual Average Daily Traffic Volume Estimates By Section of Route
Prince William Maintenance Area

Route	Length	AADT	QA	4Tire	Bus	-----Truck-----				QC	K Factor	QK	Dir Factor	AAWDT	QW	Year
						2Axle	3+Axle	1Trail	2Trail							
Prince William County																
(2451) Nottingdale Dr	0.03	3200	R								NA		NA			06/06/2004
(2451) Nottingdale Dr	0.09	1300	R								NA		NA			06/06/2004
(2451) Nottingdale Dr	0.16	920	R								NA		NA			06/06/2004
(2451) Nottingdale Dr	0.07	650	R								NA		NA			06/06/2004
(2451) Nottingdale Dr	0.05	540	R								NA		NA			1998
(2451) Nottingdale Dr	0.02	520	R								NA		NA			06/06/2004
(2452) Nationville Lane	0.09	570	R								NA		NA			06/06/2004
(2452) Nationville Lane	0.07	330	R								NA		NA			06/06/2004
(2452) Nationville Lane	0.10	180	R								NA		NA			06/06/2004
(2453) Noland Rd	0.08	190	R								NA		NA			06/06/2004
(2453) Noland Rd	0.05	290	R								NA		NA			06/06/2004
(2454) Naylor Court	0.12	170	R								NA		NA			06/06/2004
(2455) Kassel Circle	0.23	160	R								NA		NA			06/06/2004
(2456) Cranmer Mews	0.14	360	R								NA		NA			06/06/2004
(2457) Cherrydale Dr	0.28	2200	R								NA		NA			04/04/2004
(2458) Newton Court	0.08	100	R								NA		NA			04/04/2004
(2459) Newgate Rd	0.12	180	R								NA		NA			06/06/2004
(2460) Newberry Court	0.08	130	R								NA		NA			06/06/2004
(2461) Photo Dr	0.46	830	R								NA		NA			06/06/2004
(2462) Packard Dr	0.02	2700	R								NA		NA			06/06/2004
(2462) Packard Dr	0.18	1900	R								NA		NA			06/06/2004

Virginia Department of Transportation
Traffic Engineering Division
2011
Annual Average Daily Traffic Volume Estimates By Section of Route
Prince William Maintenance Area

Route	Length	AADT	QA	4Tire	Bus	-----Truck-----				QC	K Factor	QK	Dir Factor	AAWDT	QW	Year
						2Axle	3+Axle	1Trail	2Trail							
Prince William County																
(2462) Packard Dr	0.04	3300	R								NA			NA		06/06/2004
						From: 76-2800 Ponhill Dr										
						To: 76-2466 Orangewood Dr										
(2462) Packard Dr	0.05	580	R								NA			NA		06/06/2004
						From: 76-2464 Pocono Court										
(2462) Packard Dr	0.06	570	R								NA			NA		06/06/2004
						From: 76-2463 Penacle Court										
(2462) Packard Dr	0.13	640	R								NA			NA		06/06/2004
						From: 76-2451 Prinedale Dr										
(2463) Penacle Court	0.05	80	R								NA			NA		06/06/2004
						From: Cul-de-Sac										
(2464) Pocono Court	0.06	80	R								NA			NA		06/06/2004
						From: 76-2462 Packard Dr										
(2465) Pinwheel Court	0.08	100	R								NA			NA		06/06/2004
						From: 76-2451 Prinedale Dr										
						To: Cul-de-Sac										
(2466) Orangewood Dr	0.10	2000	R								NA			NA		06/09/2004
						From: 76-2467 Phillipp Court										
(2466) Orangewood Dr	0.05	1600	R								NA			NA		06/06/2004
						From: 76-2468 Pepco Court										
(2466) Orangewood Dr	0.08	1700	R								NA			NA		06/06/2004
						From: 76-2462 Packard Dr										
(2466) Orangewood Dr	0.12	3800	R								NA			NA		06/06/2004
						From: 76-2810 Oaklawn Lane										
(2466) Orangewood Dr	0.07	4800	R								NA			NA		06/06/2004
						From: Dead End										
(2467) Phillipp Court	0.12	230	R								NA			NA		06/06/2004
						From: Cul-de-Sac										
						To: 76-2466 Orangewood Dr										
(2468) Pepco Court	0.05	60	R								NA			NA		06/06/2004
						From: Cul-de-Sac										
						To: 76-2466 Orangewood Dr										
(2469) Plumwood Lane	0.05	90	R								NA			NA		06/06/2004
						From: 76-2472 Pancreek Court										
(2469) Plumwood Lane	0.05	250	R								NA			NA		06/06/2004
						From: 76-2471 Polar Court										
(2469) Plumwood Lane	0.06	500	R								NA			NA		06/06/2004
						From: 76-2470 Pamela Court										
(2469) Plumwood Lane	0.05	980	R								NA			NA		06/06/2004
						From: 76-2451 Prinedale Dr										
(2470) Pamela Court	0.10	250	R								NA			NA		06/06/2004
						From: 76-2469 Plumwood Lane										
						To: Cul-de-Sac										
(2471) Polar Court	0.10	200	R								NA			NA		06/06/2004
						From: 76-2469 Plumwood Lane										
						To: Cul-de-Sac										
(2472) Pancreek Court	0.05	60	R								NA			NA		06/06/2004
						From: 76-2469 Plumwood Lane										
						To: Cul-de-Sac										

Virginia Department of Transportation
Traffic Engineering Division
2011
Annual Average Daily Traffic Volume Estimates By Section of Route
Prince William Maintenance Area

Route	Length	AADT	QA	4Tire	Bus	-----Truck-----				QC	K Factor	QK	Dir Factor	AAWDT	QW	Year
						2Axle	3+Axle	1Trail	2Trail							
Prince William County																
(2473) Pontiac Dr	0.08	110	R								NA		NA			06/06/2004
(2473) Pontiac Dr	0.05	570	R								NA		NA			06/06/2004
(2474) Palm Rd	0.18	560	R								NA		NA			06/06/2004
(2474) Palm Rd	0.06	220	R								NA		NA			06/06/2004
(2475) Picadilly Court	0.04	60	R								NA		NA			06/06/2004
(2476) Portland Dr	0.05	320	R								NA		NA			06/17/2004
(2476) Portland Dr	0.03	20	R								NA		NA			06/17/2004
(2477) Roundtree Dr	0.20	210	R								NA		NA			05/01/2001
(2477) Roundtree Dr	0.35	3200	R								NA		NA			06/06/2004
(2477) Roundtree Dr	0.06	1100	R								NA		NA			06/06/2004
(2477) Roundtree Dr	0.09	1100	R								NA		NA			06/06/2004
(2477) Roundtree Dr	0.20	930	R								NA		NA			06/06/2004
(2477) Roundtree Dr	0.12	900	R								NA		NA			06/06/2004
(2477) Roundtree Dr	0.07	830	R								NA		NA			06/06/2004
(2477) Roundtree Dr	0.06	810	R								NA		NA			06/06/2004
(2477) Roundtree Dr	0.13	790	R								NA		NA			06/06/2004
(2477) Roundtree Dr	0.05	770	R								NA		NA			06/06/2004
(2478) Raywood Court	0.05	110	R								NA		NA			06/06/2004
(2479) Rowser Dr	0.05	470	R								NA		NA			06/06/2004
(2479) Rowser Dr	0.11	580	R								NA		NA			1998
(2479) Rowser Dr	0.10	780	R								NA		NA			06/06/2004
(2480) Benita Fitzgerald Dr	0.84	NA									NA		NA			

Virginia Department of Transportation
Traffic Engineering Division
2011
Annual Average Daily Traffic Volume Estimates By Section of Route
Prince William Maintenance Area

Route	Length	AADT	QA	4Tire	Bus	-----Truck-----				QC	K Factor	QK	Dir Factor	AAWDT	QW	Year
						2Axle	3+Axle	1Trail	2Trail							
Prince William County																
(2480) Benita Fitzgerald Dr	0.21	15000	G								NA			15000	G	2011
(2481) Rockford Court	0.08	290	R								NA			NA		06/06/2004
(2482) Rhapsody Court	0.07	90	R								NA			NA		06/06/2004
(2482) Reagon Court	0.07	100	R								NA			NA		06/06/2004
(2483) Rycroft Court	0.04	70	R								NA			NA		06/06/2004
(2484) Riverside Dr	0.01	20	R								NA			NA		06/06/2004
(2484) Riverside Dr	0.07	390	R								NA			NA		06/06/2004
(2484) Riverside Dr	0.04	470	R								NA			NA		06/06/2004
(2484) Riverside Dr	0.05	660	R								NA			NA		06/06/2004
(2484) Riverside Dr	0.06	780	R								NA			NA		06/06/2004
(2484) Riverside Dr	0.06	950	R								NA			NA		06/06/2004
(2484) Riverside Dr	0.10	1500	R								NA			NA		06/06/2004
(2484) Riverside Dr	0.23	1700	R								NA			NA		06/06/2004
(2484) Riverside Dr	0.05	440	R								NA			NA		06/06/2004
(2484) Ruler Court	0.15	230	R								NA			NA		04/04/2004
(2485) Catalpa Court	0.09	790	R								NA			NA		06/06/2004
(2486) Reardon Lane	0.37	640	R								NA			NA		06/06/2004
(2487) Rector Dr	0.05	730	R								NA			NA		06/06/2004
(2487) Rector Dr	0.09	220	R								NA			NA		06/06/2004
(2488) Ryon Court	0.06	100	R								NA			NA		06/06/2004
(2489) Riverton Court	0.07	90	R								NA			NA		06/06/2004

Virginia Department of Transportation
Traffic Engineering Division
2011
Annual Average Daily Traffic Volume Estimates By Section of Route
Prince William Maintenance Area

Route	Length	AADT	QA	4Tire	Bus	-----Truck-----				QC	K Factor	QK	Dir Factor	AAWDT	QW	Year
						2Axle	3+Axle	1Trail	2Trail							
Prince William County																
(2490) Gerry Lane	0.18	6600	R									NA		NA		08/24/2004
(2491) Gemini Way	0.29	320	R									NA		NA		04/23/2001
(2492) Bixley Hill Court	0.14	NA										NA		NA		
(2493) Racine Court	0.06	80	R									NA		NA		06/06/2004
(2497) Lost Colony Dr	0.27	230	R									NA		NA		04/23/2001
(2498) Tacketts Mill Dr	0.09	130	R									NA		NA		06/06/2004
(2499) Lake Manor Dr	0.08	60	R									NA		NA		04/23/2001
(2500) MacNichol Lane	0.13	140	R									NA		NA		09/13/2004
(2500) MacNichol Lane	0.07	70	R									NA		NA		09/12/2004
(2501) Cregger Lane	0.07	100	R									NA		NA		09/13/2004
(2501) Cregger Lane	0.18	48	R									NA		NA		09/12/2004
(2502) Heathcote Blvd	0.26	NA										NA		NA		
(2502) Heathcote Blvd	1.26	NA										NA		NA		
(2502) Heathcote Blvd	0.52	10000	R									NA		NA		12/16/2008
(2503) Moore House Court	0.14	110	R									NA		NA		09/13/2004
(2504) Pintail Rd	0.39	730	R									NA		NA		06/06/2004
(2505) Merganser Lane	0.20	150	R									NA		NA		04/25/2001
(2506) Bufflehead Court	0.06	60	R									NA		NA		04/25/2001
(2507) Renley Court	0.07	70	R									NA		NA		04/04/2004

Virginia Department of Transportation
Traffic Engineering Division
2011
Annual Average Daily Traffic Volume Estimates By Section of Route
Prince William Maintenance Area

Route	Length	AADT	QA	4Tire	Bus	-----Truck-----				QC	K Factor	QK	Dir Factor	AAWDT	QW	Year
						2Axle	3+Axle	1Trail	2Trail							
Prince William County																
(2508) Relay Court	0.06	170	R									NA		NA		06/14/2004
(2508) Renegade Court	0.08	NA										NA		NA		
(2509) Rizdon Court	0.05	90	R									NA		NA		06/06/2004
(2510) Randolph Court	0.08	130	R									NA		NA		06/14/2004
(2511) Ribbon Court	0.06	90	R									NA		NA		06/14/2004
(2512) Rivanna Court	0.22	450	R									NA		NA		07/07/2004
(2513) Madison Farm Dr	0.14	530	R									NA		NA		07/07/2004
(2514) Marisa Court	0.04	70	R									NA		NA		04/26/2001
(2515) Dapple Gray Court	0.27	530	R									NA		NA		07/07/2004
(2516) Darnley Rd	0.23	810	R									NA		NA		07/07/2004
(2516) Darnley Rd	0.16	280	R									NA		NA		07/07/2004
(2517) Trevor Lane	0.12	170	R									NA		NA		07/07/2004
(2518) Bracknell Dr	0.29	2000	R									NA		NA		07/07/2004
(2519) Pheasant Hunt Rd	0.41	280	R									NA		NA		04/26/2001
(2520) Hebden Dr	0.05	500	R									NA		NA		08/08/2004
(2520) Hebden Dr	0.10	810	R									NA		NA		08/08/2004
(2521) Bogner Dr	0.07	120	R									NA		NA		08/08/2004
(2521) Bogner Dr	0.08	320	R									NA		NA		08/08/2004
(2522) Neath Dr	0.11	170	R									NA		NA		08/08/2004
(2522) Neath Dr	0.09	140	R									NA		NA		08/08/2004

Virginia Department of Transportation
Traffic Engineering Division
2011
Annual Average Daily Traffic Volume Estimates By Section of Route
Prince William Maintenance Area

Route	Length	AADT	QA	4Tire	Bus	-----Truck-----				QC	K Factor	QK	Dir Factor	AAWDT	QW	Year
						2Axle	3+Axle	1Trail	2Trail							
Prince William County																
(2523) Hetten Lane	0.09	150	R								NA			NA		08/08/2004
(2523) Hetten Lane	0.13	190	R								NA			NA		08/08/2004
(2523) Hetten Lane	0.08	570	R								NA			NA		08/08/2004
(2523) Hetten Lane	0.09	150	R								NA			NA		08/08/2004
(2524) Blyth Court	0.08	110	R								NA			NA		08/09/2004
(2526) Troupe St	0.12	130	R								NA			NA		08/08/2004
(2527) Burr Lane	0.22	NA									NA			NA		
(2528) Minion St	0.16	1000	R								NA			NA		04/27/2009
(2529) Holly Leaf Court	0.13	230	R								NA			NA		1998
(2530) Oak Farm Dr	0.04	1700	R								NA			NA		04/04/2004
(2530) Oak Farm Dr	0.24	1100	R								NA			NA		04/06/2004
(2530) Oak Farm Dr	0.04	1100	R								NA			NA		04/04/2004
(2530) Oak Farm Dr	0.07	810	R								NA			NA		04/04/2004
(2530) Oak Farm Dr	0.09	630	R								NA			NA		04/04/2004
(2531) Maple Ridge Dr	0.14	740	R								NA			NA		04/04/2004
(2531) Maple Ridge Dr	0.14	480	R								NA			NA		04/04/2004
(2531) Maple Ridge Dr	0.05	90	R								NA			NA		04/04/2004
(2532) Mountain Ash Court	0.13	140	R								NA			NA		04/04/2004
(2533) King Elm Court	0.05	90	R								NA			NA		04/04/2004
(2534) Sugar Pine Court	0.10	230	R								NA			NA		04/04/2004
(2535) White Birch Court	0.12	2200	R								NA			NA		04/04/2004

Virginia Department of Transportation
Traffic Engineering Division
2011
Annual Average Daily Traffic Volume Estimates By Section of Route
Prince William Maintenance Area

Route	Length	AADT	QA	4Tire	Bus	-----Truck-----				QC	K Factor	QK	Dir Factor	AAWDT	QW	Year
						2Axle	3+Axle	1Trail	2Trail							
Prince William County																
(2536) Noble Fir Court	0.11	NA										NA		NA		
(2536) Noble Fir Ct	0.18	290	R									NA		NA		04/04/2004
(2537) Sweet Gum Court	0.05	80	R									NA		NA		04/04/2004
(2538) Millet St	0.13	NA										NA		NA		
(2539) January Court	0.02	200	R									NA		NA		12/08/2008
(2540) Jenny Lane	0.17	800	R									NA		NA		04/04/2004
(2540) Jenny Lane	0.24	810	R									NA		NA		04/04/2004
(2541) Christopher Place	0.25	190	R									NA		NA		04/04/2004
(2542) Rollingwood Dr	0.09	90	R									NA		NA		04/04/2004
(2542) Rollingwood Dr	0.04	380	R									NA		NA		04/04/2004
(2542) Rollingwood Dr	0.22	1200	R									NA		NA		04/04/2004
(2542) Rollingwood Dr	0.10	810	R									NA		NA		04/04/2004
(2542) Rollingwood Dr	0.16	130	R									NA		NA		04/04/2004
(2544) Greenvale Rd	0.17	250	R									NA		NA		04/04/2004
(2545) Jacks Dr	0.03	210	R									NA		NA		1998
(2545) Jacks Dr	0.04	130	R									NA		NA		1998
(2545) Jacks Dr	0.05	70	R									NA		NA		1998
(2546) Bethel Church Dr	0.17	180	R									NA		NA		1998
(2546) Bethel Church Dr	0.04	440	R									NA		NA		1998
(2546) Bethel Church Dr	0.14	360	R									NA		NA		04/19/2001
(2546) Bethel Church Dr	0.03	160	R									NA		NA		1998

Virginia Department of Transportation
Traffic Engineering Division
2011
Annual Average Daily Traffic Volume Estimates By Section of Route
Prince William Maintenance Area

Route	Length	AADT	QA	4Tire	Bus	-----Truck-----				QC	K Factor	QK	Dir Factor	AAWDT	QW	Year
						2Axle	3+Axle	1Trail	2Trail							
Prince William County																
(2547) Pauls Court	0.05	90	R			From: 76-2545 Jacks Dr					NA			NA		1998
						To: Cul-de-Sac										
(2548) Rush Dr	0.18	350	R			From: 76-2546 Bethel Church Dr					NA			NA		1998
(2548) Rush Dr	0.04	170	R			From: 76-2545 Jacks Dr					NA			NA		04/19/2001
(2548) Rush Dr	0.08	40	R			From: 76-2549 Choir St					NA			NA		1998
						To: Cul-de-Sac										
(2549) Choir St	0.08	60	R			From: 76-2546 Bethel Church Dr					NA			NA		1998
						To: 76-2548 Rush Dr										
(2550) Powells Creek Blvd	0.31	680	R			From: US 1 Jefferson Davis Hwy					NA			NA		1998
(2550) Powells Creek Blvd	0.55	4800	R			From: 76-1900 Patrick Henry Dr					NA			NA		02/02/2004
(2550) Cass Brook Lane	0.51	640	R			From: 76-1189 N, River Ridge Blvd					NA			NA		02/02/2004
						To: 76-1189 S, River Ridge Blvd										
(2551) Courage Dr	0.60	NA				From: Dead End					NA			NA		
						To: Dead End										
(2552) McGuffeys Trail	0.11	850	R			From: 76-2550 Powells Creek Blvd					NA			NA		02/02/2004
						To: Cul-de-Sac										
(2553)	0.20	180	R			From: Cul-de-Sac					NA			NA		04/19/2001
(2553)	0.08	130	R			From: 76-2550 Cass Brook Lane					NA			NA		02/02/2004
						To: Cul-de-Sac										
(2554) Pulpit Hill Court	0.11	150	R			From: 76-2550 Cass Brook Lane					NA			NA		02/02/2004
						To: Cul-de-Sac										
(2555)	0.15	280	R			From: 76-2542 Rollingwood Dr					NA			NA		04/04/2004
						To: Cul-de-Sac										
(2556) Bonny Rd	0.05	90	R			From: Cul-de-Sac					NA			NA		02/02/2004
(2556) Bonny Rd	0.12	100	R			From: 76-2557 Chelsea Dr					NA			NA		1998
						To: 76-2000 Smoketown Rd										
(2557) Chelsea Dr	0.06	60	R			From: Dead End					NA			NA		1998
(2557) Chelsea Dr	0.20	140	R			From: 76-2556 Bonny Rd					NA			NA		1998
						To: Dead End										
(2558) Labrador Loop	0.37	720	R			From: 76-2559 W, Hidden Spring Dr					NA			NA		1998
						To: 76-2559 E, Hidden Spring Dr										
(2559) Hidden Spring Dr	0.16	1000	R			From: 76-692 Lucasville Rd					NA			NA		1998
						To: Cul-de-Sac										

Virginia Department of Transportation
Traffic Engineering Division
2011
Annual Average Daily Traffic Volume Estimates By Section of Route
Prince William Maintenance Area

Route	Length	AADT	QA	4Tire	Bus	-----Truck-----				QC	K Factor	QK	Dir Factor	AAWDT	QW	Year
						2Axle	3+Axle	1Trail	2Trail							
Prince William County																
(2560) Country Roads Lane	0.05	140	R								NA			NA		09/15/2004
						From: Cul-de-Sac										
						To: 76-2564 Sunnyslope Dr										
(2560) Country Roads Lane	0.08	290	R								NA			NA		09/15/2004
						From: 76-2563 Golden Autumn Court										
(2560) Country Roads Lane	0.09	330	R								NA			NA		09/15/2004
						From: 76-2562 Fairweather Court										
(2560) Country Roads Lane	0.08	460	R								NA			NA		09/18/2004
						From: 76-2561 Cedar Creek Dr										
(2560) Country Roads Lane	0.05	1100	R								NA			NA		09/15/2004
						From: 76-692 Lucasville Rd										
(2561) Cedar Creek Dr	0.04	70	R								NA			NA		09/15/2004
						From: Cul-de-Sac										
						To: 76-2564 Sunnyslope Dr										
(2561) Cedar Creek Dr	0.09	220	R								NA			NA		09/18/2004
						From: 76-2560 Country Roads Lane										
(2561) Cedar Creek Dr	0.09	100	R								NA			NA		09/15/2004
						From: Cul-de-Sac										
(2562) Fairweather Court	0.07	260	R								NA			NA		09/15/2004
						From: 76-2560 Country Roads Lane										
						To: Cul-de-Sac										
(2563) Golden Autumn Court	0.10	240	R								NA			NA		09/15/2004
						From: 76-2560 Country Roads Lane										
						To: Cul-de-Sac										
(2564) Sunnyslope Dr	0.15	150	R								NA			NA		09/15/2004
						From: 76-2560 Country Roads Lane										
						To: 76-2565 Glencrest Dr										
(2564) Sunnyslope Dr	0.13	330	R								NA			NA		09/15/2004
						From: 76-2561 Cedar Creek Dr										
(2565) Glencrest Dr	0.11	10	R								NA			NA		09/15/2004
						From: 76-2575 Allegro Dr										
						To: 76-2564 Sunnyslope Dr										
(2566) Peachwood Dr	0.27	2400	R								NA			NA		11/06/2004
						From: Cul-de-Sac										
						To: SCL Manassas										
(2567) Perennial St	0.11	90	R								NA			NA		11/25/2004
						From: Cul-de-Sac										
						To: 76-2566 Peachwood Dr										
(2568) Basilwood Dr	0.29	170	R								NA			NA		11/25/2004
						From: 76-2569 Pennycrest St										
						To: Cul-de-Sac										
(2569) Pennycrest St	0.05	NA									NA			NA		
						From: Cul-de-Sac										
						To: 76-2568 Basilwood Dr										
(2569) Pennycrest St	0.14	370	R								NA			NA		11/17/2004
						From: 76-2599 Magenta St										
(2569) Pennycrest St	0.09	NA									NA			NA		
						From: Cul-de-Sac										
(2570) Tomislav Court	0.05	120	R								NA			NA		09/14/2004
						From: Cul-de-Sac										
						To: 76-2573 Bosna Court										
(2570) Tomislav Court	0.08	200	R								NA			NA		09/14/2004
						From: 76-2572 Rosini Court										

Virginia Department of Transportation
Traffic Engineering Division
2011
Annual Average Daily Traffic Volume Estimates By Section of Route
Prince William Maintenance Area

Route	Length	AADT	QA	4Tire	Bus	-----Truck-----				QC	K Factor	QK	Dir Factor	AAWDT	QW	Year
						2Axle	3+Axle	1Trail	2Trail							
Prince William County																
(2570) Tomislav Court	0.07	350	R				From: 76-2572 Rosini Court				NA		NA		09/14/2004	
(2570) Tomislav Court	0.04	670	R				From: 76-2571 Peric Court				NA		NA		09/14/2004	
(2570) Tomislav Court	0.07	660	R				From: 76-702 Grant Ave				NA		NA		09/14/2004	
(2570) Vanore	0.11	160	R				From: 76-2574 Corryton Court				NA		NA		09/04/2004	
(2571) Peric Court	0.08	170	R				From: Cul-de-Sac				NA		NA		09/14/2004	
(2572) Rosini Court	0.07	90	R				From: 76-2570 Tomislav Court				NA		NA		09/01/2004	
(2573) Bosna Court	0.05	60	R				From: Cul-de-Sac				NA		NA		09/14/2004	
(2574) Corryton Court	0.07	80	R				From: 76-2570 Tomislav Court				NA		NA		09/04/2004	
(2574) Cabin Ridge Court	0.22	290	R				From: Cul-de-Sac				NA		NA		09/14/2004	
(2575) Allegro Dr	0.42	660	R				From: 76-692 Lucasville Rd				NA		NA		09/15/2004	
(2576) Trio Lane	0.19	170	R				From: 76-2575; 76-2577 WEST				NA		NA		09/15/2004	
(2577) Concerto Court	0.06	80	R				From: 76-2575 E, Allegro Dr				NA		NA		04/23/2001	
(2578) Duet Court	0.07	110	R				From: 76-2575; 76-2576 WEST				NA		NA		09/15/2004	
(2579) Flametree Court	0.07	80	R				From: 76-2575 Allegro Dr				NA		NA		09/15/2004	
(2580) Waller Dr	0.46	350	R				From: 76-2569 Pennycrest St				NA		NA		09/15/2004	
(2580) Waller Dr	0.07	480	R				From: Cul-de-Sac				NA		NA		09/15/2004	
(2581) Tarpleys Court	0.03	140	R				From: 76-2581 Tarpleys Court				NA		NA		09/15/2004	
(2581) Tarpleys Court	0.04	160	R				From: 76-688 Lake Jackson Dr				NA		NA		09/15/2004	
(2582) Clematis St	0.20	590	R				From: Dead End				NA		NA		09/15/2004	
(2583) Felicia Court	0.19	220	R				From: 76-2566 Peachwood Dr				NA		NA		09/15/2004	
							From: Cul-de-Sac				NA		NA		09/15/2004	
							From: 76-2584; 76-2582				NA		NA		09/15/2004	

Virginia Department of Transportation
Traffic Engineering Division
2011
Annual Average Daily Traffic Volume Estimates By Section of Route
Prince William Maintenance Area

Route	Length	AADT	QA	4Tire	Bus	-----Truck-----				QC	K Factor	QK	Dir Factor	AAWDT	QW	Year
						2Axle	3+Axle	1Trail	2Trail							
Prince William County																
(2584) Cerise Court	0.05	90	R			From: 76-2583; 76-2582 To: Cul-de-Sac					NA			NA		11/17/2004
(2585) Sorrell Dr	0.17	170	R			From: Cul-de-Sac To: SCL Manassas					NA			NA		09/15/2004
(2586) Thistlewood Court	0.11	140	R			From: Cul-de-Sac To: 76-2567 Perennial St					NA			NA		11/18/2004
(2587) Folkstone Rd	0.13	190	R			From: 76-2594 Manassas Forge Dr To: Cul-de-Sac					NA			NA		11/08/2004
(2588) Dairymaid Court	0.04	49	R			From: 76-2587 Folkstone Rd To: Cul-de-Sac					NA			NA		10/21/2004
(2589) Dickinson Court	0.06	90	R			From: 76-2594 Manassas Forge Dr To: Cul-de-Sac					NA			NA		10/21/2004
(2590) Linden Wood Rd	0.16	2100	R			From: 76-2594 Manassas Forge Dr To: 76-689 Signal Hill Rd					NA			NA		10/21/2004
(2590) Signal View Dr	0.85	13000	G	99%	0%	1%	0%	0%	0%	C	0.097	F	0.569	14000	G	2011
(2591) Lone Oak Court	0.13	240	R			From: Cul-de-Sac To: 76-2590 Linden Wood Rd					NA			NA		10/10/2004
(2592) Barnwood Rd	0.12	70	R			From: Cul-de-Sac To: 76-2590 Linden Wood Rd					NA			NA		10/01/2004
(2593) Calder Court	0.03	70	R			From: Cul-de-Sac To: 76-2592 Barnwood Rd					NA			NA		10/01/2004
(2594) Manassas Forge Dr	0.24	600	R			From: Cul-de-Sac To: 76-2595 Kettle Pond Court					NA			NA		10/01/2004
(2594) Manassas Forge Dr	0.10	170	R			From: 76-2590 Linden Wood Rd To: 76-2590 Signal View Dr					NA			NA		11/18/2004
(2594) Manassas Forge Dr	0.27	1400	R			From: 76-2594 Manassas Forge Dr To: Cul-de-Sac					NA			NA		10/21/2004
(2595) Kettle Pond Court	0.07	370	R			From: 76-2596 Station Rd To: 76-2596 Kettle Pond Court					NA			NA		10/21/2004
(2595)	0.16	190	R			From: Cul-de-Sac To: Cul-de-Sac					NA			NA		10/01/2004
(2596) Station Rd	0.05	90	R			From: Cul-de-Sac To: 76-2595 Kettle Pond Court					NA			NA		10/01/2004
(2597) Blooms Rd	0.19	90	R			From: 76-689 Signal Hill Rd To: Cul-de-Sac					NA			NA		11/15/2004
(2598) Arrowood Dr	0.45	1100	R			From: Dead End To: 76-2594 Manassas Forge Dr					NA			NA		10/21/2004

Virginia Department of Transportation
Traffic Engineering Division
2011
Annual Average Daily Traffic Volume Estimates By Section of Route
Prince William Maintenance Area

Route	Length	AADT	QA	4Tire	Bus	-----Truck-----				QC	K Factor	QK	Dir Factor	AAWDT	QW	Year
						2Axle	3+Axle	1Trail	2Trail							
Prince William County																
(2599) Magenta St	0.22	290	R								NA			NA		11/17/2004
(2600) Peppermill Court	0.07	230	R								NA			NA		02/02/2004
(2601) Huntgate Lane	0.07	120	R								NA			NA		04/04/2004
(2601) Huntgate Lane	0.04	450	R								NA			NA		04/04/2004
(2602) Rincon Place	0.18	150	R								NA			NA		04/04/2004
(2602) Rincon Place	0.10	210	R								NA			NA		04/04/2004
(2603) Afton Court	0.10	190	R								NA			NA		04/04/2004
(2604) Fruit Wood Court	0.12	NA									NA			NA		
(2605) Hummock Place	0.12	270	R								NA			NA		04/04/2004
(2605) Mauti Court	0.09	140	R								NA			NA		04/04/2004
(2606) Eskew Court	0.16	420	R								NA			NA		07/07/2004
(2607) Madelyn Court	0.10	240	R								NA			NA		07/07/2004
(2608) Tallowood Dr	0.03	10	R								NA			NA		04/04/2004
(2608) Tallowood Dr	0.05	1100	R								NA			NA		04/04/2004
(2608) Tallowood Dr	0.12	1400	R								NA			NA		04/04/2004
(2608) Tallowood Dr	0.08	2400	R								NA			NA		04/04/2004
(2608) Tallowood Dr	0.10	2400	R								NA			NA		04/04/2004
(2609) Woodglen Court	0.12	180	R								NA			NA		04/04/2004
(2610) Sugarbush Lane	0.04	410	R								NA			NA		04/04/2004
(2611) Willow Oak Place	0.08	110	R								NA			NA		04/04/2004
(2611) Willow Oak Place	0.08	230	R								NA			NA		04/04/2004

Virginia Department of Transportation
Traffic Engineering Division
2011
Annual Average Daily Traffic Volume Estimates By Section of Route
Prince William Maintenance Area

Route	Length	AADT	QA	4Tire	Bus	-----Truck-----				QC	K Factor	QK	Dir Factor	AAWDT	QW	Year
						2Axle	3+Axle	1Trail	2Trail							
Prince William County																
(2613) Live Oaks Court	0.06	100	R									NA		NA		04/04/2004
(2614) Silver Leaf Court	0.04	500	R									NA		NA		04/04/2004
(2614) Silver Leaf Court	0.06	100	R									NA		NA		04/04/2004
(2615) Lindenberry Lane	0.09	180	R									NA		NA		04/04/2004
(2615) Lindenberry Lane	0.14	320	R									NA		NA		09/09/2004
(2616) Camellia Lane	0.19	200	R									NA		NA		09/09/2004
(2617) Wintercress Court	0.06	90	R									NA		NA		04/04/2004
(2618) Palace Court	0.56	NA										NA		NA		
(2619) Bracken Court	0.15	NA										NA		NA		
(2620) Rahill Court	0.07	110	R									NA		NA		04/04/2004
(2621) Raddock Court	0.05	60	R									NA		NA		04/04/2004
(2622) Rabson Court	0.07	120	R									NA		NA		04/04/2004
(2623) Rockcliff Lane	0.15	320	R									NA		NA		04/04/2004
(2624) Rehfield Court	0.09	310	R									NA		NA		04/04/2004
(2625) Rockinghorse Dr	0.57	880	R									NA		NA		06/13/2001
(2626) Ruxton Dr	0.15	130	R									NA		NA		06/13/2001
(2627) Regent Court	0.11	100	R									NA		NA		06/13/2001
(2628) Roland Court	0.08	60	R									NA		NA		06/13/2001
(2629) Grand Court	0.10	NA										NA		NA		

Virginia Department of Transportation
Traffic Engineering Division
2011
Annual Average Daily Traffic Volume Estimates By Section of Route
Prince William Maintenance Area

Route	Length	AADT	QA	4Tire	Bus	-----Truck-----				QC	K Factor	QK	Dir Factor	AAWDT	QW	Year
						2Axle	3+Axle	1Trail	2Trail							
Prince William County																
(2631) Edsall Dr	0.15	420	R								NA			NA		04/04/2004
(2631) Edsall Dr	0.20	1400	R								NA			NA		04/04/2004
(2632) Diehl Court	0.11	390	R								NA			NA		04/04/2004
(2633) Abbott Court	0.10	280	R								NA			NA		04/04/2004
(2634) Edison Court	0.16	830	R								NA			NA		04/04/2004
(2635) Andy Court	0.10	260	R								NA			NA		04/04/2004
(2636) Woodie Court	0.05	90	R								NA			NA		04/04/2004
(2637) Redford Lane	0.18	NA									NA			NA		
(2638) Rio Court	0.04	48	R								NA			NA		06/06/2004
(2639) Ralston Court	0.13	330	R								NA			NA		06/06/2004
(2640) Stratford Dr	0.04	1600	R								NA			NA		05/05/2004
(2640) Stratford Dr	0.09	1100	R								NA			NA		05/05/2004
(2640) Stratford Dr	0.06	910	R								NA			NA		05/05/2004
(2640) Stratford Dr	0.14	950	R								NA			NA		05/05/2004
(2640) Stratford Dr	0.06	640	R								NA			NA		05/05/2004
(2641) Staples Lane	0.08	200	R								NA			NA		05/05/2004
(2641) Staples Lane	0.10	810	R								NA			NA		05/05/2004
(2642) Cloyd Way	0.08	220	R								NA			NA		05/05/2004
(2642) Cloyd Way	0.10	150	R								NA			NA		05/05/2004
(2643) Lomax Way	0.07	130	R								NA			NA		05/05/2004
(2643) Lomax Way	0.17	180	R								NA			NA		05/05/2004

Virginia Department of Transportation
Traffic Engineering Division
2011
Annual Average Daily Traffic Volume Estimates By Section of Route
Prince William Maintenance Area

Route	Length	AADT	QA	4Tire	Bus	-----Truck-----				QC	K Factor	QK	Dir Factor	AAWDT	QW	Year
						2Axle	3+Axle	1Trail	2Trail							
Prince William County																
2643 Lomax Way	0.11	370	R				From: 76-2644 Marr Court				NA			NA		05/05/2004
							To: 76-2640 Stratford Dr									
2644 Marr Court	0.06	190	R				From: 76-2643 Lomax Way				NA			NA		05/05/2004
							To: Cul-de-Sac									
2645 Rocksbury Lane	0.20	280	R				From: 76-2637 Redford Lane				NA			NA		05/05/2004
							To: 76-2451 Prinedale Dr									
2646 Riviera Court	0.08	160	R				From: 76-2645 Rocksbury Lane				NA			NA		08/08/2004
							To: Cul-de-Sac									
2647 Redskin Court	0.06	80	R				From: 76-2645 Rocksbury Lane				NA			NA		08/08/2004
							To: Cul-de-Sac									
2648 Ancient Oak Court	0.10	NA					From: 76-2598 Arrowood Dr				NA			NA		
							To: Cul-de-Sac									
2649 Plum Ct	0.05	NA					From: 76-2598 Arrowood Dr				NA			NA		
							To: Cul-de-Sac									
2651 Ridgedale Dr	0.17	290	R				From: 76-2664 Rexburg Ct				NA			NA		12/10/2008
							To: 76-2451 Prinedale Dr									
2652 Rhode Island Dr	0.59	580	N				From: Dead End				NA			NA		12/10/2008
							To: 76-2637 Redford Lane									
2652 Rhode Island Dr	0.30	580	R				From: 76-2637 Redford Lane				NA			NA		12/10/2008
							To: 76-2625 Rockinghorse Dr									
2653 Rutgers Court	0.06	NA					From: Cul-de-Sac				NA			NA		
							To: 76-2651 Ridgedale Dr									
2654 Holly Forest Dr	0.20	NA					From: Cul-de-Sac				NA			NA		
							To: 76-2657 Happy Creek Rd									
2654 Holly Forest Dr	0.61	620	R				From: 76-2657 Happy Creek Rd				NA			NA		06/06/2004
							To: 76-643 Spriggs Rd									
2655 Apple Tree Court	0.17	80	R				From: Cul-de-Sac				NA			NA		06/06/2004
							To: 76-2654 Holly Forest Dr									
2656 Cherry Ridge Court	0.11	80	R				From: Cul-de-Sac				NA			NA		06/06/2004
							To: 76-2654 Holly Forest Dr									
2657 Happy Creek Rd	0.27	150	R				From: 76-2654 Holly Forest Dr				NA			NA		06/06/2004
							To: Cul-de-Sac									
2658 Lindera Court	0.12	NA					From: 76-2654 Holly Forest Dr				NA			NA		
							To: Cul-de-Sac									
2659 Acer Court	0.11	NA					From: 76-2654 Holly Forest Dr				NA			NA		
							To: Cul-de-Sac									
2660 Manet Court	0.22	280	R				From: Cul-de-Sac				NA			NA		05/05/2004
							To: 76-2661 Aris Court									

Virginia Department of Transportation
 Traffic Engineering Division
 2011
 Annual Average Daily Traffic Volume Estimates By Section of Route
 Prince William Maintenance Area

Route	Length	AADT	QA	4Tire	Bus	-----Truck-----				QC	K Factor	QK	Dir Factor	AAWDT	QW	Year
						2Axle	3+Axle	1Trail	2Trail							
Prince William County																
(2660) Manet Court	0.26	740	R			From: 76-2661 Aris Court					NA		NA			05/05/2004
						To: 76-2350 Alps Dr										
(2661) Aris Court	0.11	70	R			From: 76-2660 Manet Court					NA		NA			05/05/2004
						To: Cul-de-Sac										
(2662) Passage Creek Lane	0.89	NA				From: Cul-de-Sac					NA		NA			
						To: 76-2654 Holly Forest Dr										
(2663) Persistence Dr	0.21	290	R			From: Cul-de-Sac					NA		NA			05/05/2004
						To: 76-636 Featherstone Rd										
(2664) Rexburg Court	0.10	NA				From: Cul-de-Sac					NA		NA			
						To: 76-2651 Ridgedale Dr										
(2665) Knickerbocker Dr	0.27	1100	R			From: 76-610 Cardinal Dr					NA		NA			08/08/2004
						To: Cul-de-Sac										
(2666) Taft Court	0.04	70	R			From: 76-2665 Knickerbocker Dr					NA		NA			08/08/2004
						To: Cul-de-Sac										
(2667) Decatur Dr	0.44	890	R			From: 76-2665 Knickerbocker Dr					NA		NA			08/08/2004
						To: Cul-de-Sac										
(2668) Undercliff Court	0.04	60	R			From: 76-2667 Decatur Dr					NA		NA			08/08/2004
						To: Cul-de-Sac										
(2669) Haviland Court	0.05	50	R			From: Cul-de-Sac					NA		NA			08/08/2004
						To: 76-2667 Decatur Dr										
(2671) Hersch Farm Lane	0.45	670	R			From: Dead End					NA		NA			09/15/2004
						To: 76-692; 76-2560										
(2672) Tree Spring Court	0.04	60	R			From: Dead End					NA		NA			09/15/2004
						To: 76-2671; 76-2673										
(2673) Boar Farm Court	0.05	NA				From: 76-2671; 76-2672					NA		NA			
						To: Dead End										
(2674) Crooked Branch Court	0.04	70	R			From: 76-2671 Hersch Farm Lane					NA		NA			09/15/2004
						To: Dead End										
(2675)	0.04	60	R			From: Cul-de-Sac					NA		NA			05/07/2001
						To: 76-2327; 76-2676										
(2676) Cagney Court	0.12	130	R			From: 76-2327; 76-2675					NA		NA			05/07/2001
						To: Cul-de-Sac										
(2677) Ketchum Court	0.06	70	R			From: 76-2328; 76-2327					NA		NA			05/07/2001
						To: Cul-de-Sac										
(2678) Knox Court	0.05	60	R			From: 76-2328 Wertz Dr					NA		NA			05/07/2001
						To: Cul-de-Sac										
(2679) Serendipity Rd	0.27	50	R			From: 76-2328 Wertz Dr					NA		NA			05/07/2001
						To: Cul-de-Sac										

Virginia Department of Transportation
Traffic Engineering Division
2011
Annual Average Daily Traffic Volume Estimates By Section of Route
Prince William Maintenance Area

Route	Length	AADT	QA	4Tire	Bus	-----Truck-----				QC	K Factor	QK	Dir Factor	AAWDT	QW	Year
						2Axle	3+Axle	1Trail	2Trail							
Prince William County																
2680 Heathfield Dr	0.07	1900	R			From: Dead End					NA		NA			07/07/2004
						To: 76-1962 Hoffman Dr										
2681 Westwind Dr & Waynesboro Court	0.23	1200	R			From: Cul-de-Sac					NA		NA			07/07/2004
						To: 76-2682 Castlebridge Lane										
2681 Westwind Dr & Waynesboro Court	0.17	NA				From: Cul-de-Sac					NA		NA			
						To: Cul-de-Sac										
2682 Castlebridge Lane	0.31	1100	R			From: Cul-de-Sac					NA		NA			07/07/2004
						To: 76-2681 Westwind Dr & Waynesboro Court										
2683 Windflower Court	0.04	110	R			From: 76-2682 Castlebridge Lane					NA		NA			07/07/2004
						To: Cul-de-Sac										
2684 Fence Post Court	0.04	NA				From: 76-2671 Hersch Farm Lane					NA		NA			
						To: Dead End										
2685 Shady Creek Court	0.13	NA				From: 76-2671 Hersch Farm Lane					NA		NA			
						To: Dead End										
2686 Knightshayes Dr	1.06	NA				From: 76-688 Lake Jackson Dr					NA		NA			
						To: Cul-de-Sac										
2687 Donnington Court	0.10	NA				From: Cul-de-Sac					NA		NA			
						To: 76-2686 Knightshayes Dr										
2688 Attingham Court	0.32	NA				From: Cul-de-Sac					NA		NA			
						To: 76-2686 Knightshayes Dr										
2689 Dunster Court	0.11	NA				From: Cul-de-Sac					NA		NA			
						To: 76-2686 Knightshayes Dr										
2690 Saint Charles Dr	0.06	1400	R			From: 76-643 Spriggs Rd					NA		NA			05/05/2004
						To: 76-2696 Saffron Court										
2690 Saint Charles Dr	0.06	890	R			From: 76-2695 Sutter Lane					NA		NA			05/05/2004
						To: 76-2694 Sherry Court										
2690 Saint Charles Dr	0.07	760	R			From: 76-2694 Sherry Court					NA		NA			05/05/2004
						To: 76-2693 Sandal Court										
2690 Saint Charles Dr	0.04	750	R			From: 76-2693 Sandal Court					NA		NA			05/05/2004
						To: 76-2692 Spangler Lane										
2690 Saint Charles Dr	0.08	740	R			From: 76-2692 Spangler Lane					NA		NA			05/05/2004
						To: 76-2691 Shadybrook Dr										
2690 Saint Charles Dr	0.18	530	R			From: 76-2691 Shadybrook Dr					NA		NA			05/05/2004
						To: 76-2053 Lindendale Rd										
2690 Saint Charles Dr	0.05	480	R			From: 76-2053 Lindendale Rd					NA		NA			05/05/2004
						To: 76-2699 Salisbury Court										
2690 Saint Charles Dr	0.12	320	R			From: 76-2699 Salisbury Court					NA		NA			05/05/2004
						To: 76-2700 Sailstone Lane										
2690 Saint Charles Dr	0.04	600	R			From: 76-2700 Sailstone Lane					NA		NA			05/05/2004
						To: 76-2701 Simmons Lane										

Virginia Department of Transportation
Traffic Engineering Division
2011
Annual Average Daily Traffic Volume Estimates By Section of Route
Prince William Maintenance Area

Route	Length	AADT	QA	4Tire	Bus	-----Truck-----				QC	K Factor	QK	Dir Factor	AAWDT	QW	Year
						2Axle	3+Axle	1Trail	2Trail							
Prince William County																
(2691) Shadybrook Dr	0.11	430	R				From: 76-643 Spriggs Rd					NA		NA		05/05/2004
(2691) Shadybrook Dr	0.04	390	R				To: 76-2696 Saffron Court					NA		NA		05/05/2004
(2691) Shadybrook Dr	0.13	350	R				From: 76-2695 Sutter Lane					NA		NA		05/05/2004
(2691) Shadybrook Dr	0.03	410	R				To: 76-2698 Shannon Court					NA		NA		05/20/2004
(2692) Spangler Lane	0.04	220	R				From: 76-2690 Saint Charles Dr					NA		NA		05/05/2004
(2692) Spangler Lane	0.05	120	R				To: 76-2697 Selma Court					NA		NA		05/20/2004
(2693) Sandal Court	0.03	70	R				From: Cul-de-Sac					NA		NA		05/05/2004
(2694) Sherry Court	0.04	70	R				To: 76-2690 Saint Charles Dr					NA		NA		05/05/2004
(2695) Sutter Lane	0.12	160	R				From: Cul-de-Sac					NA		NA		05/05/2004
(2696) Saffron Lane	0.17	410	R				To: 76-2691 Shadybrook Dr					NA		NA		05/05/2004
(2696) Saffron Ct	0.05	220	R				From: 76-2690 Saint Charles Dr					NA		NA		05/05/2004
(2697) Selma Court	0.06	110	R				To: Cul-de-Sac					NA		NA		05/05/2004
(2698) Shannon Court	0.13	190	R				From: 76-2692 Spangler Lane					NA		NA		05/05/2004
(2699) Salsbury Court	0.09	210	R				To: Cul-de-Sac					NA		NA		05/05/2004
(2700) Sailstone Lane	0.07	340	R				From: 76-2690 Saint Charles Dr					NA		NA		05/05/2004
(2700) Sailstone Lane	0.06	110	R				To: 76-2702 Shaw Court					NA		NA		05/05/2004
(2701) Simmons Lane	0.05	700	R				From: Cul-de-Sac					NA		NA		05/05/2004
(2701) Simmons Lane	0.07	310	R				To: 76-2690 Saint Charles Dr					NA		NA		05/05/2004
(2701) Simmons Lane	0.09	290	R				From: 76-2703 Seabury Court					NA		NA		05/18/2004
(2702) Shaw Court	0.03	48	R				To: Cul-de-Sac					NA		NA		05/05/2004
(2703) Seabury Court	0.05	70	R				From: 76-2701 Simmons Lane					NA		NA		05/05/2004
							To: Cul-de-Sac									

Virginia Department of Transportation
 Traffic Engineering Division
 2011
 Annual Average Daily Traffic Volume Estimates By Section of Route
 Prince William Maintenance Area

Route	Length	AADT	QA	4Tire	Bus	-----Truck-----				QC	K Factor	QK	Dir Factor	AAWDT	QW	Year
						2Axle	3+Axle	1Trail	2Trail							
Prince William County																
(2704) Summerton Lane	0.05	90	R								NA		NA			05/05/2004
(2704) Summerton Lane	0.05	190	R								NA		NA			05/05/2004
(2705) Smallwood Court	0.11	260	R								NA		NA			05/05/2004
(2706) Swan Ave	0.04	710	R								NA		NA			05/05/2004
(2707) Cardinal Crest Dr	0.27	NA									NA		NA			
(2707) Cardinal Crest Dr	0.33	900	R								NA		NA			05/05/2004
(2707) Cardinal Crest Dr	0.04	NA									NA		NA			
(2708) Chickadee Court	0.08	90	R								NA		NA			05/05/2004
(2709) Red Bird Lane	0.10	220	R								NA		NA			05/05/2004
(2710) Finch Court	0.05	90	R								NA		NA			08/08/2004
(2711) Peregrine Court	0.07	110	R								NA		NA			08/08/2004
(2712) Bird Haven Way	0.05	520	R								NA		NA			12/08/2008
(2713) Warbler Court	0.15	NA									NA		NA			
(2714) Towhee Court	0.07	NA									NA		NA			
(2715) Qualey Place	0.05	1200	R								NA		NA			05/05/2004
(2716) Larkin Dr	0.35	700	R								NA		NA			12/08/2008
(2717) Grove Place	0.18	NA									NA		NA			
(2718) American Elm Court	0.14	NA									NA		NA			
(2719) Ambergate Dr	0.20	410	R								NA		NA			08/05/2004

Virginia Department of Transportation
Traffic Engineering Division
2011
Annual Average Daily Traffic Volume Estimates By Section of Route
Prince William Maintenance Area

Route	Length	AADT	QA	4Tire	Bus	-----Truck-----				QC	K Factor	QK	Dir Factor	AAWDT	QW	Year
						2Axle	3+Axle	1Trail	2Trail							
Prince William County																
(2720) Bevanwood Dr	0.21	70	R								NA			NA		08/08/2004
(2721) Elkwood Court	0.08	120	R								NA			NA		08/08/2004
(2722) Wheatfield Rd	0.37	80	R								NA			NA		08/08/2004
(2723) Bloomfield Dr	0.21	140	R								NA			NA		08/08/2004
(2724) Lea Meadow Court	0.09	140	R								NA			NA		08/08/2004
(2725) Piedmont Place	0.26	140	R								NA			NA		08/08/2004
(2726) Fawnridge Court	0.06	80	R								NA			NA		08/08/2004
(2727) Ravenbrook Court	0.06	850	R								NA			NA		08/08/2004
(2728) David Williams Way	0.13	390	R								NA			NA		01/05/2005
(2729) Arto St	0.14	230	R								NA			NA		01/14/2005
(2729) Arto St	0.12	200	R								NA			NA		01/04/2005
(2730) Gainsford Court	0.22	1400	R								NA			NA		12/06/2004
(2731) Worthy Court	0.05	NA									NA			NA		
(2732) Horsely Court	0.09	NA									NA			NA		
(2733) Stave Court	0.10	NA									NA			NA		
(2734) Country Mill Dr	0.19	1500	R								NA			NA		10/18/2004
(2735) Granary Place	0.17	440	R								NA			NA		03/23/2009
(2735) Granary Place	0.21	600	R								NA			NA		10/18/2004
(2736) Loft Court	0.05	100	R								NA			NA		10/08/2004

Virginia Department of Transportation
Traffic Engineering Division
2011
Annual Average Daily Traffic Volume Estimates By Section of Route
Prince William Maintenance Area

Route	Length	AADT	QA	4Tire	Bus	-----Truck-----				QC	K Factor	QK	Dir Factor	AAWDT	QW	Year
						2Axle	3+Axle	1Trail	2Trail							
Prince William County																
(2737) Millbill Court	0.06	90	R									NA		NA		10/08/2004
(2738) Silent Willow Court	0.18	NA										NA		NA		
(2739) Mallard Pond Court	0.08	NA										NA		NA		
(2740) Battleview Pkwy	0.14	1200	R									NA		NA		01/04/2005
(2740) Battleview Pkwy	0.13	740	R									NA		NA		01/04/2005
(2740) Battleview Pkwy	0.45	830	R									NA		NA		1998
(2740) Battleview Pkwy	0.08	240	R									NA		NA		05/01/2001
(2741) Nova Way	0.08	570	R									NA		NA		01/04/2005
(2742) Infantry Ridge Rd	0.44	1900	R									NA		NA		11/01/2004
(2743) Airwick Lane	0.17	NA										NA		NA		
(2744) Horncastle Court	0.11	NA										NA		NA		
(2745) Middlewitch Court	0.10	NA										NA		NA		
(2746) Haltwhistle Court	0.15	NA										NA		NA		
(2747) Camborne Court	0.06	NA										NA		NA		
(2748) Popwicke Court	0.08	NA										NA		NA		
(2749) Grimsby Lane	0.35	150	R									NA		NA		12/17/2008
(2750) Portici Place	0.20	2200	R									NA		NA		11/01/2004
(2751) Rainer Court	0.05	NA										NA		NA		
(2752) Crest Ridge Way	0.04	NA										NA		NA		

Virginia Department of Transportation
 Traffic Engineering Division
 2011
 Annual Average Daily Traffic Volume Estimates By Section of Route
 Prince William Maintenance Area

Route	Length	AADT	QA	4Tire	Bus	-----Truck-----				QC	K Factor	QK	Dir Factor	AAWDT	QW	Year
						2Axle	3+Axle	1Trail	2Trail							
Prince William County																
(2753) Crest Maple Dr	0.34	NA										NA		NA		
(2753) Crest Maple Dr	0.16	NA										NA		NA		
(2754) Fall Ridge Court	0.06	NA										NA		NA		
(2755) Peregrine Ridge Court	0.10	NA										NA		NA		
(2756) Burning Ridge Court	0.12	NA										NA		NA		
(2757) Summer Ridge Court	0.15	NA										NA		NA		
(2758) Hardy Ridge Dr	0.09	NA										NA		NA		
(2759) Hollow Ridge Court	0.06	NA										NA		NA		
(2760) Hayes Lane	0.87	1300	F	99%	0%	1%	0%	0%	0%	C	0.103	F		1300	F	2011
(2762) Hanson Lane	0.20	NA										NA		NA		
(2763) Kings Mountain Rd	0.27	NA										NA		NA		
(2764) McNamera Court	0.08	NA										NA		NA		
(2765) Ames Court	0.07	NA										NA		NA		
(2766) Strickland Court	0.04	NA										NA		NA		
(2766) Strickland Court	0.04	NA										NA		NA		
(2767) Myrtlewood Dr	0.36	2400	R									NA		NA		12/08/2008
(2767) Myrtlewood Dr	0.85	NA										NA		NA		
(2768) Marsh Harbor Lane	0.27	220	R									NA		NA		12/08/2008
(2769) Oyster Bay Court	0.17	NA										NA		NA		

Virginia Department of Transportation
Traffic Engineering Division
2011
Annual Average Daily Traffic Volume Estimates By Section of Route
Prince William Maintenance Area

Route	Length	AADT	QA	4Tire	Bus	-----Truck-----				QC	K Factor	QK	Dir Factor	AAWDT	QW	Year
						2Axle	3+Axle	1Trail	2Trail							
Prince William County																
(2770) Enterprise Lane	0.05	350	R			From: 76-1391 Delaware Dr					NA			NA		07/07/2004
						To: Cul-de-Sac										
(2771) Teal Way	0.40	NA				From: 76-1392; 76-2776					NA			NA		
						To: Cul-de-Sac										
(2772) Egret Court	0.07	NA				From: Cul-de-Sac					NA			NA		
						To: 76-2771 Teal Way										
(2773) Bald Eagle Lane	0.51	170	R			From: 76-2796 Marsh Overlook Dr					NA			NA		12/10/2008
						To: 76-2771 Teal Way										
(2774) Fish Hawk Court	0.07	NA				From: 76-2773 Bald Eagle Lane					NA			NA		
						To: Cul-de-Sac										
(2775) Gull Court	0.07	NA				From: 76-2771 Teal Way					NA			NA		
						To: Cul-de-Sac										
(2776) Wigeon Way	0.35	NA				From: Dead End					NA			NA		
						To: 76-1392; 76-2771										
(2777) Wood Duck Court	0.12	NA				From: Cul-de-Sac					NA			NA		
						To: 76-2776 Wigeon Way										
(2778) Heron Way	0.33	110	R			From: 76-2776 Wigeon Way					NA			NA		12/10/2008
						To: 76-2796 Marsh Overlook Dr										
(2779) Lowery Court	0.23	NA				From: Cul-de-Sac					NA			NA		
						To: 76-612 Yates Ford Rd										
(2780) Andorra Dr	0.06	760	R			From: 76-640; 76-1926					NA			NA		07/07/2004
						To: 76-2781 Pearlberry Court										
(2780) Andorra Dr	0.15	680	R			From: 76-2781 Pearlberry Court					NA			NA		07/07/2004
						To: 76-2784 Dutch Elm Court										
(2780) Andorra Dr	0.32	450	R			From: 76-2784 Dutch Elm Court					NA			NA		07/07/2004
						To: Cul-de-Sac										
(2781) Pearlberry Court	0.04	30	R			From: Dead End					NA			NA		07/07/2004
						To: 76-2783 Hydrangea Court										
(2781) Pearlberry Court	0.05	410	R			From: 76-2783 Hydrangea Court					NA			NA		07/07/2004
						To: 76-2782 Oleander Court										
(2781) Pearlberry Court	0.04	710	R			From: 76-2782 Oleander Court					NA			NA		07/07/2004
						To: 76-2780 Andorra Dr										
(2782) Oleander Court	0.12	250	R			From: Cul-de-Sac					NA			NA		07/07/2004
						To: 76-2781 Pearlberry Court										
(2783) Hydrangea Court	0.15	240	R			From: 76-2781 Pearlberry Court					NA			NA		07/07/2004
						To: Cul-de-Sac										
(2784) Dutch Elm Court	0.12	170	R			From: 76-2780 Andorra Dr					NA			NA		07/07/2004
						To: Cul-de-Sac										
(2785) Spirea Court	0.04	60	R			From: Cul-de-Sac					NA			NA		07/07/2004
						To: 76-2780 Andorra Dr										

Virginia Department of Transportation
Traffic Engineering Division
2011
Annual Average Daily Traffic Volume Estimates By Section of Route
Prince William Maintenance Area

Route	Length	AADT	QA	4Tire	Bus	-----Truck-----				QC	K Factor	QK	Dir Factor	AAWDT	QW	Year
						2Axle	3+Axle	1Trail	2Trail							
Prince William County																
(2786) Silk Tree Court	0.10	100	R			From: 76-2780 Andorra Dr					NA		NA			07/07/2004
						To: Cul-de-Sac										
(2787) Hudson Crest Dr	0.12	210	R			From: 76-3000 Pr Wm Pkwy					NA		NA			01/13/2009
						To: 76-2789										
(2788)	0.18	NA				From: Cul-de-Sac					NA		NA			
						To: 76-3000 Pr Wm Pkwy										
(2789)	0.14	NA				From: Cul-de-Sac					NA		NA			
						To: 76-2787 Hudson Crest Dr										
(2789)	0.10	NA				From: Cul-de-Sac					NA		NA			
						To: Cul-de-Sac										
(2790) Trafalgar Lane	0.04	280	R			From: 76-2000 Smoketown Rd					NA		NA			08/08/2004
						To: 76-2791 Charing Court										
(2790) Trafalgar Lane	0.06	90	R			From: Cul-de-Sac					NA		NA			07/07/2004
						To: Cul-de-Sac										
(2791) Charing Court	0.03	60	R			From: Cul-de-Sac					NA		NA			08/08/2004
						To: 76-2790 Trafalgar Lane										
(2792) Heathcliffe Court	0.04	70	R			From: Cul-de-Sac					NA		NA			08/08/2004
						To: 76-2000 Smoketown Rd										
(2793) Bybrook Lane	0.08	220	R			From: 76-2000 Smoketown Rd					NA		NA			08/08/2004
						To: Cul-de-Sac										
(2794) Pickwick Lane	0.10	170	R			From: 76-2000 Smoketown Rd					NA		NA			08/08/2004
						To: Cul-de-Sac										
(2795) Canvasback Court	0.12	NA				From: Cul-de-Sac					NA		NA			
						To: 76-2778 Heron Way										
(2796) Marsh Overlook Dr	0.87	NA				From: Cul-de-Sac					NA		NA			
						To: 76-1392 Rippon Blvd										
(2797) Whistling Swan Way	0.13	NA				From: 76-2776 Wigeon Way					NA		NA			
						To: Cul-de-Sac										
(2798) Bushey Dr	0.28	NA				From: Dead End					NA		NA			
						To: 76-610 Cardinal Dr										
(2799)	0.04	NA				From: Dead End					NA		NA			
						To: 76-2798 Bushey Dr										
(2800) Ponhill Dr	0.13	220	R			From: Cul-de-Sac					NA		NA			08/08/2004
						To: 76-2806 Paramount Lane										
(2800) Ponhill Dr	0.07	540	R			From: Cul-de-Sac					NA		NA			08/08/2004
						To: 76-2802 Pelican Rd										
(2800) Ponhill Dr	0.06	870	R			From: Cul-de-Sac					NA		NA			06/17/2004
						To: 76-2805 Prospect Court										
(2800) Ponhill Dr	0.09	1500	R			From: Cul-de-Sac					NA		NA			06/06/2004
						To: 76-2462 Packard Dr										

Virginia Department of Transportation
Traffic Engineering Division
2011
Annual Average Daily Traffic Volume Estimates By Section of Route
Prince William Maintenance Area

Route	Length	AADT	QA	4Tire	Bus	-----Truck-----				QC	K Factor	QK	Dir Factor	AAWDT	QW	Year
						2Axle	3+Axle	1Trail	2Trail							
Prince William County																
(2801) Plainville Lane	0.10	140	R								NA			NA		06/06/2004
(2801) Plainville Lane	0.10	580	R								NA			NA		06/06/2004
(2802) Pelican Rd	0.05	290	R								NA			NA		06/06/2004
(2802) Pelican Rd	0.04	290	R								NA			NA		06/06/2004
(2802) Pelican Rd	0.12	270	R								NA			NA		06/06/2004
(2803) Preston Court	0.11	180	R								NA			NA		06/06/2004
(2804) Palmcrest Court	0.09	110	R								NA			NA		06/06/2004
(2805) Prospect Court	0.09	190	R								NA			NA		06/09/2004
(2806) Paramount Lane	0.05	80	R								NA			NA		06/06/2004
(2806) Paramount Lane	0.06	260	R								NA			NA		06/06/2004
(2807) Portal Court	0.10	150	R								NA			NA		06/06/2004
(2808) Pilgrims Inn Dr	0.59	NA									NA			NA		
(2809) Pickering Lane	0.06	1400	R								NA			NA		03/18/2009
(2810) Oaklawn Lane	0.55	780	R								NA			NA		06/06/2004
(2810) Oaklawn Lane	0.13	920	R								NA			NA		06/06/2004
(2810) Oaklawn Lane	0.05	2100	R								NA			NA		08/08/2004
(2810) Oaklawn Lane	0.09	NA									NA			NA		
(2811) Oust Lane	0.08	620	R								NA			NA		08/08/2004
(2811) Oust Lane	0.07	380	R								NA			NA		08/08/2004
(2811) Oust Lane	0.04	120	R								NA			NA		08/08/2004
(2812) Ocelot Dr	0.05	250	R								NA			NA		08/08/2004

Virginia Department of Transportation
Traffic Engineering Division
2011
Annual Average Daily Traffic Volume Estimates By Section of Route
Prince William Maintenance Area

Route	Length	AADT	QA	4Tire	Bus	-----Truck-----				QC	K Factor	QK	Dir Factor	AAWDT	QW	Year
						2Axle	3+Axle	1Trail	2Trail							
Prince William County																
2813 Ozack Court	0.07	110	R								NA			NA		08/08/2004
2813 Ozack Court	0.07	110	R								NA			NA		08/08/2004
2814 Osage Dr	0.09	150	R								NA			NA		08/08/2004
2815 Oakham Court	0.07	130	R								NA			NA		08/08/2004
2816 Omni Court	0.07	120	R								NA			NA		08/08/2004
2817 Yawl Court	0.06	NA									NA			NA		
2818 Corsair Way	0.12	350	R								NA			NA		03/18/2009
2819 Kelch Court	0.04	NA									NA			NA		
2820 Bear Creek Dr	0.86	920	R								NA			NA		08/31/2004
2821 Kodiak Court	0.18	150	R								NA			NA		08/31/2004
2822 Bruin Court	0.39	330	R								NA			NA		08/21/2004
2822 Grizzly Court	0.18	NA									NA			NA		
2823 Jeremiah Court	0.29	190	R								NA			NA		08/31/2004
2823 Bears Den Court	0.17	NA									NA			NA		
2824 Panda Court & Trappers Court	0.08	NA									NA			NA		
2824 Panda Court & Trappers Court	0.27	280	R								NA			NA		08/31/2004
2825 Chinkapin Dr	0.45	310	R								NA			NA		05/17/2001
2826 Sawtooth Court	0.06	60	R								NA			NA		10/08/2004
2827 Lodgepole Court	0.12	110	R								NA			NA		10/08/2004
2828 Leatherleaf Court	0.09	47	R								NA			NA		10/18/2004

Virginia Department of Transportation
Traffic Engineering Division
2011
Annual Average Daily Traffic Volume Estimates By Section of Route
Prince William Maintenance Area

Route	Length	AADT	QA	4Tire	Bus	-----Truck-----				QC	K Factor	QK	Dir Factor	AAWDT	QW	Year
						2Axle	3+Axle	1Trail	2Trail							
Prince William County																
(2829) Wolverine Court	0.14	NA										NA		NA		
(2830) Great Oaks Dr	0.59	210	R									NA		NA		05/17/2001
(2830) Golansky Blvd	0.19	NA										NA		NA		
(2831) Circuit Court	0.18	NA										NA		NA		
(2832) Worth Ave	0.19	180	R									NA		NA		06/04/2001
(2832) Worth Ave	0.13	110	R									NA		NA		06/04/2001
(2833) Sonora St	0.22	NA										NA		NA		
(2834) Malta St	0.13	NA										NA		NA		
(2835) Courtland Heights Rd	0.32	NA										NA		NA		
(2836) Macomb Court	0.06	NA										NA		NA		
(2837) Devoe Court	0.04	NA										NA		NA		
(2838) Jessup Lane	0.21	NA										NA		NA		
(2839) Crotona Court	0.05	NA										NA		NA		
(2840) Somersworth Dr	0.81	690	R									NA		NA		06/04/2001
(2841) Donner Dr	0.04	550	R									NA		NA		01/13/2009
(2842) Genna Dr	0.22	NA										NA		NA		
(2843) Hills Court	0.17	NA										NA		NA		
(2843) Hills Court	0.06	NA										NA		NA		
(2844) Talisa Lane	0.12	100	R									NA		NA		01/13/2009

Virginia Department of Transportation
 Traffic Engineering Division
 2011
 Annual Average Daily Traffic Volume Estimates By Section of Route
 Prince William Maintenance Area

Route	Length	AADT	QA	4Tire	Bus	-----Truck-----				QC	K Factor	QK	Dir Factor	AAWDT	QW	Year
						2Axle	3+Axle	1Trail	2Trail							
Prince William County																
(2845) Crooked Knoll Way	0.08	120	R			From: 76-3000; 76-2847 To: 76-2846 Peninsula Court					NA			NA		06/04/2001
(2846) Peninsula Court	0.20	360	R			From: Cul-de-Sac To: 76-2845 Crooked Knoll Way					NA			NA		06/04/2001
(2846) Peninsula Court	0.17	NA				From: 76-2845 Crooked Knoll Way To: Cul-de-Sac					NA			NA		
(2847) Shallow Point Way	0.08	80	R			From: 76-2848 Meanderview Court To: 76-3000; 76-2845					NA			NA		06/04/2001
(2848) Meanderview Court	0.16	200	R			From: Cul-de-Sac To: 76-2847 Shallow Point Way					NA			NA		06/04/2001
(2848) Meanderview Court	0.05	NA				From: 76-2847 Shallow Point Way To: Cul-de-Sac					NA			NA		
(2849)	0.08	60	R			From: Cul-de-Sac To: 76-662 Moore Dr					NA			NA		06/04/2001
(2850) Rickover Court	0.14	260	R			From: Cul-de-Sac To: 76-1538 Fairmont Ave					NA			NA		11/03/2004
(2851) Halsey Court	0.08	150	R			From: Dead End To: 76-1538 Fairmont Ave					NA			NA		11/03/2004
(2852) Nimitz Court	0.24	520	R			From: 76-1538 S, Fairmont Ave To: 76-1538 N, Fairmont Ave					NA			NA		11/03/2004
(2853) Spruance Court	0.08	140	R			From: Cul-de-Sac To: 76-1538 Fairmont Ave					NA			NA		11/02/2004
(2854) Blue Pool Dr	0.18	NA				From: 76-2550 Powells Creek Blvd To: Dead End					NA			NA		
(2855) Stockbridge Dr	0.14	210	R			From: SR 234 Dumfries Rd To: Cul-de-Sac					NA			NA		08/08/2004
(2856) Aquia View Court	0.16	NA				From: SR 215 Vint Hill Rd To: Cul-de-Sac					NA			NA		
(2857) Puddle Place	0.21	NA				From: 76-2856 Aquia View Court To: Cul-de-Sac					NA			NA		
(2858) Picturesque Court	0.14	NA				From: 76-2857 Puddle Place To: Cul-de-Sac					NA			NA		
(2859) Serenity Place	0.17	NA				From: 76-2857 Puddle Place To: Cul-de-Sac					NA			NA		
(2860) Pebblewood St	0.16	NA				From: SR 234 Dumfries Rd To: Cul-de-Sac					NA			NA		
(2861) Crestleigh Court	0.05	NA				From: 76-2860 Pebblewood St To: Cul-de-Sac					NA			NA		

Virginia Department of Transportation
Traffic Engineering Division
2011
Annual Average Daily Traffic Volume Estimates By Section of Route
Prince William Maintenance Area

Route	Length	AADT	QA	4Tire	Bus	-----Truck-----				QC	K Factor	QK	Dir Factor	AAWDT	QW	Year
						2Axle	3+Axle	1Trail	2Trail							
Prince William County																
(2862) Paige Point Way	0.05	170	R				From: 76-1001 Barrington Place				NA			NA		12/08/2008
							To: 76-2863 Cogenbury Court									
(2863) Cogenbury Court	0.06	NA					From: Cul-de-Sac				NA			NA		
(2863) Cogenbury Court	0.04	NA					From: 76-2862 Paige Point Way				NA			NA		
							To: Cul-de-Sac									
(2864) Trawler Dr	0.10	160	R				From: 76-2818 Corsair Way				NA			NA		03/24/2009
							To: 76-2808 Pilgrims Inn Dr									
(2865) Griffith Ave	0.37	4100	R				From: Dead End				NA			NA		08/08/2004
							To: 76-2191 Cotton Mill Dr									
(2866) Olivia Way	0.23	NA					From: Cul-de-Sac				NA			NA		
							To: 76-1451 Waterway Dr									
(2867) Ibsen Place	0.12	NA					From: Cul-de-Sac				NA			NA		
							To: 76-2866 Olivia Way									
(2868) Tranio Court	0.05	NA					From: Cul-de-Sac				NA			NA		
							To: 76-2867 Ibsen Place									
(2869) Marbury Heights Way	0.17	150	R				From: 76-2866 Olivia Way				NA			NA		12/08/2008
							To: 76-1499 South Lake Blvd									
(2870) Beau Ridge Dr	0.54	2700	R				From: Cul-de-Sac				NA			NA		05/05/2004
							To: 76-610 Cardinal Dr									
(2871) Lagarde Dr	0.24	150	R				From: 76-2870 Beau Ridge Dr				NA			NA		05/05/2004
							To: Dead End									
(2872) Labourn Dr	0.41	940	R				From: 76-2870 Beau Ridge Dr				NA			NA		05/05/2004
							To: Cul-de-Sac									
(2874) Andover Heights Dr	0.32	210	R				From: Cul-de-Sac				NA			NA		08/08/2004
							To: 76-2876 Choate Court									
(2875) Powells Crossing Court	0.16	100	R				From: Cul-de-Sac				NA			NA		08/08/2004
							To: 76-2874 Andover Heights Dr									
(2876)	0.04	NA					From: Cul-de-Sac				NA			NA		
(2876)	0.04	NA					From: 76-2874 Andover Heights Dr				NA			NA		
							To: Cul-de-Sac									
(2877) Lacrosse Court	0.22	250	R				From: 76-2870 Beau Ridge Dr				NA			NA		08/08/2004
							To: Cul-de-Sac									
(2878) Pierre Court	0.05	50	R				From: Dead End				NA			NA		08/08/2004
							To: 76-2872 Labourn Dr									
(2879) Wembley Loop	0.27	200	R				From: 76-3079 W, Bowers Brook Place				NA			NA		12/18/2008
							To: 76-3079 E, Bowers Brook Place									

Virginia Department of Transportation
Traffic Engineering Division
2011
Annual Average Daily Traffic Volume Estimates By Section of Route
Prince William Maintenance Area

Route	Length	AADT	QA	4Tire	Bus	-----Truck-----				QC	K Factor	QK	Dir Factor	AAWDT	QW	Year
						2Axle	3+Axle	1Trail	2Trail							
Prince William County																
(2880) Exeter Dr	0.09	210	R								NA			NA		02/02/2004
(2880) Exeter Dr	0.06	550	R								NA			NA		02/02/2004
(2880) Exeter Dr	0.09	1100	R								NA			NA		02/02/2004
(2880) Exeter Dr	0.08	2400	R								NA			NA		02/02/2004
(2880) Exeter Dr	0.26	420	R								NA			NA		04/30/2001
(2881) Purcival Court	0.05	70	R								NA			NA		02/02/2004
(2882) Accolon Court	0.11	140	R								NA			NA		02/26/2004
(2882) Tintagel Court	0.04	1100	R								NA			NA		02/02/2004
(2882) Tintagel Court	0.13	250	R								NA			NA		02/26/2004
(2883) Moot Dr	0.12	660	R								NA			NA		02/02/2004
(2883) Moot Dr	0.09	210	R								NA			NA		02/02/2004
(2884) Ostenbury Court	0.13	260	R								NA			NA		02/04/2004
(2885) Malory Court	0.13	230	R								NA			NA		02/02/2004
(2886) Caxton Place	0.14	110	R								NA			NA		02/02/2004
(2887) Marhalt Place	0.20	690	R								NA			NA		05/05/2004
(2888) Kensington Place	0.09	230	R								NA			NA		02/02/2004
(2889) Glastonbury Court	0.06	70	R								NA			NA		02/02/2004
(2890) Mulcaster Terrace	0.23	160	R								NA			NA		02/02/2004
(2891) Atterbury Court	0.09	210	R								NA			NA		02/02/2004
(2892) Kensington Place	0.17	NA									NA			NA		

Virginia Department of Transportation
Traffic Engineering Division
2011
Annual Average Daily Traffic Volume Estimates By Section of Route
Prince William Maintenance Area

Route	Length	AADT	QA	4Tire	Bus	-----Truck-----				QC	K Factor	QK	Dir Factor	AAWDT	QW	Year
						2Axle	3+Axle	1Trail	2Trail							
Prince William County																
2893 Wiltshire Place	0.19	NA					From: 76-2890; 76-2888; 76-2892					NA		NA		
							To: Cul-de-Sac									
2894 Jester Court	0.11	NA					From: Cul-de-Sac					NA		NA		
							To: 76-2893 Wiltshire Place									
2895 Lexington Valley Dr	0.86	NA					From: University Pl					NA		NA		
							To: 76-674 Wellington Rd									
2896 Formby St	0.37	NA					From: 76-2186 Hackney Dr					NA		NA		
							To: Cul-de-Sac									
2897 Grantham Court	0.13	NA					From: Dead End					NA		NA		
							To: 76-2896 Formby St									
2898 Huddersfield Way	0.15	NA					From: Dead End					NA		NA		
							To: 76-2896 Formby St									
2899 Sandown Court	0.10	NA					From: Cul-de-Sac					NA		NA		
							To: 76-2898 Huddersfield Way									
2900 Tilney Court	0.30	430	R				From: 76-2412 Marquis Place					NA		NA		07/07/2004
							To: Cul-de-Sac									
2901 Chelson Lane	0.25	240	R				From: 76-2900 Tilney Court					NA		NA		07/07/2004
							To: Cul-de-Sac									
2902 Pondwater Court	0.09	49	R				From: 76-2901 Chelson Lane					NA		NA		07/07/2004
							To: Cul-de-Sac									
2903 Leith Court	0.12	190	R				From: Cul-de-Sac					NA		NA		07/07/2004
							To: 76-2412 Marquis Place									
2904 Eliff Way	0.10	110	R				From: Dead End					NA		NA		07/07/2004
							To: 76-2412 Marquis Pl									
2904 Eliff Way	0.04	NA					From: Cul-de-Sac					NA		NA		
							To: Cul-de-Sac									
2905 Lochmere Dr	0.33	NA					From: Cul-de-Sac					NA		NA		
							To: 76-744 Van Doren Rd									
2906 Wellman Court	0.32	NA					From: Cul-de-Sac					NA		NA		
							To: 76-2905; 76-2907									
2907 Flagtree Place	0.62	410	R				From: 76-2909 W, Tifton Court					NA		NA		12/10/2008
							To: 76-2905; 76-2906									
2908 Sigfield Court	0.09	NA					From: 76-2907 Flagtree Place					NA		NA		
							To: Cul-de-Sac									
2909 Tifton Court	0.25	NA					From: Cul-de-Sac					NA		NA		
							To: 76-2907 E, Flagtree Place									
2910 Olmstead Lane	0.78	280	R				From: 76-2368 Jennings St					NA		NA		05/05/2004
							To: 76-2766 Strickland Court									

Virginia Department of Transportation
Traffic Engineering Division
2011
Annual Average Daily Traffic Volume Estimates By Section of Route
Prince William Maintenance Area

Route	Length	AADT	QA	4Tire	Bus	-----Truck-----				QC	K Factor	QK	Dir Factor	AAWDT	QW	Year	
						2Axle	3+Axle	1Trail	2Trail								
Prince William County																	
2911 Mackenzie Place	0.12	130	R			From: 76-2910 Olmstead Lane					NA			NA		02/02/2004	
						To: 76-2910 Olmstead Lane											
2912 Darwin Court	0.05	47	R			From: 76-2368 Jennings St					NA			NA		07/07/2004	
						To: Cul-de-Sac											
2913 Kennedy St	0.35	840	R			From: 76-2910 Olmstead Lane					NA			NA		02/02/2004	
						To: 76-610 Neabsco Rd											
2914 Ferguson Court	0.13	240	R			From: 76-2913 Kennedy St					NA			NA		08/08/2004	
						To: Cul-de-Sac											
2915 Chogburn Lane	0.32	1300	R			From: 76-3323 Deweys Run Lane					NA			NA		03/18/2009	
						To: 76-1140 Wayside Dr											
2916 Chisholm Lane	0.24	NA				From: 76-1140 Wayside Dr					NA			NA			
						To: Cul-de-Sac											
2917 Medford Dr	0.61	NA				From: 76-1140 Wayside Dr					NA			NA			
						To: Dead End											
2918 Desert Palm Court	0.19	NA				From: 76-1140 Wayside Dr					NA			NA			
						To: Cul-de-Sac											
2919 Azalea Sands Lane	0.15	48	R			From: 76-1140 Wayside Dr					NA			NA		12/08/2008	
						To: 76-2918 Desert Palm Court											
2920 Seymour Rd	0.73	2600	R			From: 76-1566 Sudley Manor Dr					NA			NA		04/11/2001	
						To: 76-1600 Ashton Ave											
2921 Seibels Way	0.19	220	R			From: 76-2922 Rodes Dr					NA			NA		04/11/2001	
						To: 76-2920 Seymour Rd											
2922 Rodes Dr	0.67	1500	R			From: 76-1566 Sudley Manor Dr					NA			NA		04/11/2001	
						To: Kessler Place											
2923 Chatsworth Dr	0.72	50	R			From: 76-1566 Sudley Manor Dr					NA			NA		1998	
						To: 76-2922 Rodes Dr											
2924 Shields Way	0.09	60	R			From: Cul-de-Sac					NA			NA		1998	
						To: 76-2922 Rodes Dr											
2925 Tillinghast Lane	0.24	NA				From: Cul-de-Sac					NA			NA			
						To: 76-2958 Clubhouse Rd											
2926 Lattany Court	0.05	NA				From: Dead End					NA			NA			
						To: 76-2925 Tillinghast Lane											
2927 Crown Hollow Court	0.05	NA				From: Cul-de-Sac					NA			NA			
						To: 76-2925 Tillinghast Lane											
2928 Swans Creek Lane	0.52	NA				From: Cul-de-Sac					NA			NA			
						To: 76-1140 Wayside Dr											
2929 Brent Ridge Court	0.08	NA				From: 76-2928 Swans Creek Lane					NA			NA			
						To: Cul-de-Sac											

Virginia Department of Transportation
Traffic Engineering Division
2011
Annual Average Daily Traffic Volume Estimates By Section of Route
Prince William Maintenance Area

Route	Length	AADT	QA	4Tire	Bus	-----Truck-----				QC	K Factor	QK	Dir Factor	AAWDT	QW	Year
						2Axle	3+Axle	1Trail	2Trail							
Prince William County																
(2930) Rocky Run Rd	0.36	1300	R								NA			NA		12/06/2004
(2931) Tall Timber Dr	0.07	470	R								NA			NA		12/06/2004
(2931) Tall Timber Dr	0.14	290	R								NA			NA		12/06/2004
(2931) Tall Timber Dr	0.43	280	R								NA			NA		12/05/2004
(2931) Tall Timber Dr	0.09	640	R								NA			NA		12/06/2004
(2932) Shadow Fox Court	0.05	110	R								NA			NA		12/06/2004
(2933) Turtle Court	0.11	90	R								NA			NA		12/06/2004
(2934) Silver Moon Lane	0.05	240	R								NA			NA		12/06/2004
(2935) Crimson Leaf Court	0.06	170	R								NA			NA		12/06/2004
(2935) Crimson Leaf Court	0.07	NA									NA			NA		
(2936) Wild Raspberry Court	0.05	70	R								NA			NA		12/06/2004
(2937) Tall Timber Court	0.11	160	R								NA			NA		12/06/2004
(2940) Crackling Fire Dr	0.30	800	R								NA			NA		12/05/2004
(2941) Hollow Trunk Court	0.11	120	R								NA			NA		12/05/2004
(2942) Flying Feather Court	0.13	290	R								NA			NA		12/05/2004
(2943) Dancing Twig Dr	0.21	340	R								NA			NA		12/06/2004
(2944) Shimmering Rock Rd	0.26	100	R								NA			NA		12/06/2004
(2945) Monterosa Place	0.20	NA									NA			NA		
(2946) Crecy Lane	0.13	NA									NA			NA		
(2947) Navarone Place	0.18	NA									NA			NA		

Virginia Department of Transportation
Traffic Engineering Division
2011
Annual Average Daily Traffic Volume Estimates By Section of Route
Prince William Maintenance Area

Route	Length	AADT	QA	4Tire	Bus	-----Truck-----				QC	K Factor	QK	Dir Factor	AAWDT	QW	Year
						2Axle	3+Axle	1Trail	2Trail							
Prince William County																
(2948) Anjou Court	0.07	NA					From: 76-2945 Monterosa Place				NA			NA		
							To: Cul-de-Sac									
(2949) Aragon Court	0.14	NA					From: 76-2599 Magenta St				NA			NA		
							To: Cul-de-Sac									
(2950) Virginia Oaks Dr	0.93	NA					From: Dead End				NA			NA		
							To: US 29 Lee Highway									
(2951) Sedona Dr	0.32	370	R				From: Cul-de-Sac				NA			NA		01/05/2005
							To: 76-2950 Virginia Oaks Dr									
(2952) Dunwoody Court	0.09	100	R				From: Cul-de-Sac				NA			NA		01/05/2005
							To: 76-2950 Virginia Oaks Dr									
(2954) Vinewood Court	0.23	NA					From: Cul-de-Sac				NA			NA		
							To: 76-2950; 76-2955									
(2955) Royal Sydney Dr	0.63	1100	R				From: 76-2958 Clubhouse Rd				NA			NA		12/16/2008
							To: 76-2950; 76-2954									
(2956) Covewood Court	0.12	NA					From: 76-2955 Royal Sydney Dr				NA			NA		
							To: Cul-de-Sac									
(2957) Saint Annes Court	0.05	NA					From: 76-2955 Royal Sydney Dr				NA			NA		
							To: Cul-de-Sac									
(2958) Clubhouse Rd	0.10	NA					From: Cul-de-Sac				NA			NA		
							To: 76-2925 Tillinghast Lane									
(2958) Clubhouse Rd	0.57	NA					From: 76-2925 Tillinghast Lane				NA			NA		
							To: 76-2961 Sterling Point Dr									
(2958) Clubhouse Rd	0.09	NA					From: 76-2961 Sterling Point Dr				NA			NA		
							To: 76-2955 Royal Sydney Dr									
(2958) Clubhouse Rd	0.06	NA					From: 76-2955 Royal Sydney Dr				NA			NA		
							To: Cul-de-Sac									
(2959) Presidents Landing Way	0.25	NA					From: Cul-de-Sac				NA			NA		
							To: 76-2950 Virginia Oaks Dr									
(2960) Clifton Manor Place	1.27	290	R				From: 76-1724 Latham Dr; Shelter Manor Dr				NA			NA		12/09/2004
							To: Dead End									
(2961) Sterling Point Dr	0.41	2000	G				From: 76-2958 Clubhouse Rd				NA			2000	G	2011
							To: 76-675 Glenkirk Rd									
(2962) Landfall Court	0.15	NA					From: Dead End				NA			NA		
							To: 76-2961 Sterling Point Dr									
(2963) Holstein Pony Court	0.15	NA					From: Cul-de-Sac				NA			NA		
							To: 76-2974 Bridlewood Dr									
(2964) Lippizan Place	0.12	NA					From: 76-2974 Bridlewood Dr				NA			NA		
							To: Cul-de-Sac									

Virginia Department of Transportation
Traffic Engineering Division
2011
Annual Average Daily Traffic Volume Estimates By Section of Route
Prince William Maintenance Area

Route	Length	AADT	QA	4Tire	Bus	-----Truck-----				QC	K Factor	QK	Dir Factor	AAWDT	QW	Year
						2Axle	3+Axle	1Trail	2Trail							
Prince William County																
(2965) Percheron Trail	0.09	NA					From: Cul-de-Sac				NA			NA		
							To: 76-2969 Foal Court									
(2966) Dover Downs Court	0.11	230	R				From: Cul-de-Sac				NA			NA		01/05/2004
							To: 76-2974; 76-2967									
(2967) Preakness Place	0.10	110	R				From: 76-2974; 76-2966				NA			NA		01/05/2005
							To: Cul-de-Sac									
(2968) Welsh Pony Court	0.13	370	R				From: Cul-de-Sac				NA			NA		01/05/2005
							To: 76-2974 Bridlewood Dr									
(2969) Foal Court	0.17	320	R				From: Cul-de-Sac				NA			NA		01/05/2005
							To: 76-2974 Bridlewood Dr									
(2970) Harness Shop Rd	0.04	2100	R				From: 76-619 Linton Hall Rd				NA			NA		12/16/2004
							To: 76-2971 Hackamore Trail									
(2970) Harness Shop Rd	0.08	1600	R				From: 76-2974 Bridlewood Dr				NA			NA		12/16/2004
							To: 76-2977 Harness Shop Court									
(2970) Harness Shop Rd	0.06	1300	R				From: 76-2977 Harness Shop Court				NA			NA		12/16/2004
							To: Cul-de-Sac									
(2971) Hackamore Trail	0.07	110	R				From: Cul-de-Sac				NA			NA		12/16/2004
							To: 76-2972 Suffolk Way									
(2971) Hackamore Trail	0.04	210	R				From: 76-2970 Harness Shop Rd				NA			NA		12/16/2004
							To: 76-2971 Hackamore Trail									
(2972) Suffolk Way	0.04	160	R				From: 76-2973 Suffolk Place				NA			NA		12/16/2004
							To: Cul-de-Sac									
(2973) Suffolk Place	0.04	990	R				From: Cul-de-Sac				NA			NA		12/16/2004
							To: 76-2972 Suffolk Way									
(2974) Bridlewood Dr	0.05	1300	R				From: 76-2970 Harness Shop Rd				NA			NA		12/16/2004
							To: 76-2975 Cleveland Bay Court									
(2974) Bridlewood Dr	0.05	860	R				From: 76-2931 Tall Timber Dr				NA			NA		12/16/2004
							To: 76-619 Linton Hall Rd									
(2975) Cleveland Bay Court	0.11	130	R				From: 76-2974 Bridlewood Dr				NA			NA		12/06/2004
							To: Cul-de-Sac									
(2976) Latonia Court	0.05	80	R				From: Cul-de-Sac				NA			NA		12/07/2004
							To: 76-2931 Tall Timber Dr									
(2977) Harness Shop Court	0.10	130	R				From: Cul-de-Sac				NA			NA		01/04/2005
							To: 76-2970 Harness Shop Rd									

Virginia Department of Transportation
Traffic Engineering Division
2011
Annual Average Daily Traffic Volume Estimates By Section of Route
Prince William Maintenance Area

Route	Length	AADT	QA	4Tire	Bus	-----Truck-----				QC	K Factor	QK	Dir Factor	AAWDT	QW	Year
						2Axle	3+Axle	1Trail	2Trail							
Prince William County																
(2978) Jutland Pony Court	0.06	NA					From: Cul-de-Sac				NA			NA		
							To: 76-2965 Percheron Trail									
(2979) Yellow Wood Court	0.06	NA					From: 76-2982 Cypress Branch Lane				NA			NA		
							To: Dead End									
(2980) Winged Elm Circle	0.11	1400	R				From: NCL Manassas				NA			NA		11/18/2004
							To: 76-2982 Cypress Branch Lane									
(2980) Winged Elm Circle	0.56	1300	R				From: 76-2986 Grape Myrtle Court				NA			NA		11/18/2004
							To: SCL Manassas									
(2980) Winged Elm Circle	0.22	1100	R				From: 76-2980 Winged Elm Circle				NA			NA		11/18/2004
							To: Cul-de-Sac									
(2981) Hawthorn Hill Court	0.14	140	R				From: 76-2980 Winged Elm Circle				NA			NA		11/18/2004
							To: 76-2983 Coral Berry Dr									
(2982) Cypress Branch Lane	0.09	220	R				From: 76-2980 Winged Elm Circle				NA			NA		11/18/2004
							To: Dead End									
(2983) Coral Berry Dr	0.34	290	R				From: 76-2980 Winged Elm Circle				NA			NA		11/18/2004
							To: 76-2980 Winged Elm Circle									
(2983) Coral Berry Dr	0.07	390	R				From: 76-2984 Aspen Wood Court				NA			NA		11/18/2004
							To: Cul-de-Sac									
(2983) Coral Berry Dr	0.13	210	R				From: 76-2983 Coral Berry Dr				NA			NA		11/18/2004
							To: Cul-de-Sac									
(2984) Aspen Wood Court	0.10	140	R				From: 76-2983 Coral Berry Dr				NA			NA		11/08/2004
							To: Cul-de-Sac									
(2985) Coffee Tree Court	0.10	130	R				From: Cul-de-Sac				NA			NA		11/18/2004
							To: 76-2980 Winged Elm Circle									
(2986) Grape Myrtle Court	0.09	140	R				From: 76-2980 Winged Elm Circle				NA			NA		11/08/2004
							To: Cul-de-Sac									
(2987) Trumpet Vine Court	0.06	NA					From: 76-2980 Winged Elm Circle				NA			NA		
							To: Cul-de-Sac									
(2988) Post Oak Terrace	0.08	NA					From: Cul-de-Sac				NA			NA		
							To: 76-2980 Winged Elm Circle									
(2989) Chokecherry Court	0.06	NA					From: 76-2980 Winged Elm Circle				NA			NA		
							To: Cul-de-Sac									
(2990) Loblolly Trail	0.22	500	R				From: 76-2991 Plum Tree Court				NA			NA		01/13/2009
							To: 76-2980 Winged Elm Circle									
(2991) Plum Tree Court	0.05	NA					From: Cul-de-Sac				NA			NA		
							To: 76-2990 Loblolly Trail									
(2991) Plum Tree Court	0.07	NA					From: 76-2990 Loblolly Trail				NA			NA		
							To: Cul-de-Sac									
(2992) Lime Tree Court	0.09	NA					From: Cul-de-Sac				NA			NA		
							To: 76-2990 Loblolly Trail									

Virginia Department of Transportation
Traffic Engineering Division
2011
Annual Average Daily Traffic Volume Estimates By Section of Route
Prince William Maintenance Area

Route	Length	AADT	QA	4Tire	Bus	-----Truck-----				QC	K Factor	QK	Dir Factor	AAWDT	QW	Year
						2Axle	3+Axle	1Trail	2Trail							
Prince William County																
2993 Sesame Court	0.05	NA				From: 76-2990 Loblolly Trail					NA			NA		
						To: Cul-de-Sac										
2994 Lemon Tree Court	0.08	NA				From: Cul-de-Sac					NA			NA		
						To: 76-2990 Loblolly Trail										
2996 Yearling Court	0.11	NA				From: Cul-de-Sac					NA			NA		
						To: 76-2974 Bridlewood Dr										
2997 Faith Court	0.10	NA				From: Cul-de-Sac					NA			NA		
						To: 76-1780 Bixby Rd										
2998	0.09	NA				From: Cul-de-Sac					NA			NA		
						To: 76-2997										
2999	0.05	NA				From: Cul-de-Sac					NA			NA		
						To: 76-2998										
3000 Pr Wm Pkwy	1.89	25000	G	94%	1%	2%	2%	2%	0%	C	0.087	F	0.630	27000	G	2011
						From: SR 234 Dumfries Rd										
						To: SCL Manassas										
3000 Pr Wm Pkwy	1.44	37000	G	97%	1%	1%	1%	1%	0%	F	0.086	F	0.531	39000	G	2011
						From: ECL Manassas; Wellington Rd										
						To: 76-665 Ellis Rd										
3000 Pr Wm Pkwy	0.36	41000	G	97%	1%	1%	1%	1%	0%	F	0.088	F	0.525	43000	G	2011
						From: 76-612 Yates Ford Rd										
						To: 76-612 Yates Ford Rd										
3000 Pr Wm Pkwy	2.24	31000	G	97%	1%	1%	1%	1%	0%	F	0.084	F	0.555	33000	G	2011
						From: 76-897 Scenic Point Place										
						To: 76-642 Hoadly Rd										
3000 Pr Wm Pkwy	1.44	48000	G	97%	1%	1%	1%	1%	0%	F	0.085	F	0.526	51000	G	2011
						From: 76-641 Old Bridge Rd										
						To: 76-1954 Hillendale Dr										
3000 Pr Wm Pkwy	1.33	44000	G	98%	1%	1%	0%	1%	0%	F	0.077	F	0.595	47000	G	2011
						From: 76-640 Minnieville Rd										
						To: 76-2000 Smoketown Rd										
3000 Pr Wm Pkwy	0.68	45000	G	98%	1%	1%	0%	1%	0%	F	0.074	F	0.627	48000	G	2011
						From: 76-1781 Telegraph Rd										
						To: I-95; 76-1299 York Dr; Summerland Dr										
3000 Pr Wm Pkwy	0.35	34000	G	98%	1%	1%	0%	1%	0%	F	0.082	F	0.511	36000	G	2011
						From: 76-1279 Longview Ave										
						To: US 1 Jefferson Davis Hwy										
3000 Ramp	0.17	NA				From: 76-3000-W014A TO ROUTE					NA			NA		
						To: I-95-S FROM RT 3000-PRINCE WM PKWY										
East 3000 Ramp	0.07	NA				From: 76-3000 TO RT 95 SOUTH					NA			NA		
						To: 76-3000-W014A TO ROUTE										
East 3000 Ramp	0.21	NA				From: 76-3000 I-95-N158B TO & FROM ROUTE					NA			NA		
						To: I-95-N158X FROM RT 3000 EAST										

Virginia Department of Transportation
 Traffic Engineering Division
 2011
 Annual Average Daily Traffic Volume Estimates By Section of Route
 Prince William Maintenance Area

Route	Length	AADT	QA	4Tire	Bus	-----Truck-----				QC	K Factor	QK	Dir Factor	AAWDT	QW	Year
						2Axle	3+Axle	1Trail	2Trail							
Prince William County																
West 3000 Ramp	0.07	NA				From: 76-3000 & RO					NA			NA		
						To: 76-3000-E014A; 76-3000- 14A TO ROUTE										
West 3000 Ramp	0.22	NA				From: 76-3000 TO ROUTE 95 NORTH					NA			NA		
						To: I-95-N158X FROM RT 3000 WEST										
3001 Hunting Cove Place	0.17	NA				From: Dead End					NA			NA		
						To: 76-619 Linton Hall Rd										
3002 Glen Meadow Lane	0.36	NA				From: Cul-de-Sac					NA			NA		
						To: 76-3001 Hunting Cove Pl										
3003 Martingale Court	0.06	NA				From: 76-3002 Glen Meadow Lane					NA			NA		
						To: Cul-de-Sac										
3004 Vixen Ct	0.10	NA				From: Cul-de-Sac					NA			NA		
						To: 76-3002 Glen Meadow Lane										
3005 Crews Court	0.09	NA				From: Cul-de-Sac					NA			NA		
						To: 76-3002 Glen Meadow Lane										
3006 Rilda Place	0.05	NA				From: 76-3001 Hunting Cove Place					NA			NA		
						To: Dead End										
3007 Trentdale Dr	0.15	NA				From: 76-784 Dale Blvd					NA			NA		
						To: 76-3010 Tamborine Court										
3007 Trentdale Dr	0.35	NA				From: 76-642 Hoadly Rd					NA			NA		
						To: 76-3007 Trentdale Dr										
3008 Tag Court	0.05	110	R			From: 76-3009 Taffy Court					NA			NA		12/10/2008
						To: Dead End										
3009 Taffy Court	0.02	NA				From: 76-3008 Tag Court					NA			NA		
						To: Dead End										
3009 Taffy Court	0.02	NA				From: 76-3029 Tamborine Court					NA			NA		
						To: 76-3007 Trentdale Dr										12/10/2008
3010 Tamborine Court	0.02	130	R			From: Cul-de-Sac					NA			NA		
						To: 76-2086 Queensdale Dr										
3011 Qualey Place	0.21	NA				From: Cul-de-Sac					NA			NA		
						To: 76-2086 Queensdale Dr										
3012 Quebec Place	0.23	NA				From: Cul-de-Sac					NA			NA		
						To: 76-2086 Queensdale Dr										
3013 Quade Lane	0.59	170	R			From: 76-3787					NA			NA		12/10/2008
						To: 76-3014 Quick Place										
3014 Quick Place	0.13	NA				From: Cul-de-Sac					NA			NA		
						To: 76-2086 Queensdale Dr										
3015 Saranac Place	0.13	NA				From: 76-3027; 76-3017					NA			NA		
						To: Cul-de-Sac										

Virginia Department of Transportation
Traffic Engineering Division
2011
Annual Average Daily Traffic Volume Estimates By Section of Route
Prince William Maintenance Area

Route	Length	AADT	QA	4Tire	Bus	-----Truck-----				QC	K Factor	QK	Dir Factor	AAWDT	QW	Year
						2Axle	3+Axle	1Trail	2Trail							
Prince William County																
(3016) Jerome Ct	0.09	NA														
(3017) Ivakota Court	0.07	NA														
(3018) Lancers Court	0.21	NA														
(3019) Koussa Court	0.06	NA														
(3020) Fingerlake Way	0.19	220		R												10/08/2004
(3021) Deep Hollow Lane	0.21	160		R												10/08/2004
(3022) Coloriver Rd	0.56	1200		R												08/08/2004
(3023) Hunters Ridge Rd	0.24	140		R												10/15/2004
(3024) Running Brook Rd	0.13	80		R												08/08/2004
(3025) Bass Pond Court	0.16	90		R												10/08/2004
(3026) Hemlock Ridge Court	0.12	90		R												08/08/2004
(3027) Peaks Mill Dr	0.17	230		R												08/04/2004
(3027) Peaks Mill Dr	0.55	290		R												08/08/2004
(3028) Goodland Court	0.18	NA														
(3029) Tamborine Court	0.04	NA														
(3029) Tamborine Court	0.04	NA														
(3030) Larksong Court	0.17	110		R												10/08/2004
(3031) Charles Lacey Dr	0.73	670		R												12/10/2008
(3032) Atlas Place	0.05	NA														

Virginia Department of Transportation
Traffic Engineering Division
2011
Annual Average Daily Traffic Volume Estimates By Section of Route
Prince William Maintenance Area

Route	Length	AADT	QA	4Tire	Bus	-----Truck-----				QC	K Factor	QK	Dir Factor	AAWDT	QW	Year
						2Axle	3+Axle	1Trail	2Trail							
Prince William County																
3033 Lyre Court	0.18	NA					From: 76-3027 Peaks Mill Dr				NA			NA		
							To: Cul-de-Sac									
3034 Treywood Lane	0.47	NA					From: 76-3031 Charles Lacey Dr				NA			NA		
							To: Cul-de-Sac									
3035 Spiller Way	0.48	490	R				From: 76-1118 Etheridge Lane				NA			NA		12/10/2008
							To: 76-3034 Treywood Lane									
3036 Pearson Dr	0.59	NA					From: Cul-de-Sac				NA			NA		
							To: 76-2025 Delaney Rd									
3037	0.07	NA					From: Cul-de-Sac				NA			NA		
							To: 76-3036 Pearson Dr									
3038	0.05	NA					From: Cul-de-Sac				NA			NA		
							To: 76-3036 Pearson Dr									
3039	0.10	NA					From: 76-3036 Pearson Dr				NA			NA		
							To: Cul-de-Sac									
3040 Lake Terrapin Dr	0.44	2200	R				From: 76-643 Spriggs Rd				NA			NA		12/08/2008
							To: 76-3045; 76-3046									
3040	0.13	NA					From: 76-3047				NA			NA		
							To: 76-3040 Lake Terrapin Dr									
3041 Razorback Place	0.09	NA					From: Cul-de-Sac				NA			NA		
							To: Cul-de-Sac									
3042 Snapper Court	0.06	NA					From: Cul-de-Sac				NA			NA		
							To: 76-3040; 76-3043									
3043 Archelon Way	0.06	170	R				From: 76-3040; 76-3042				NA			NA		12/08/2008
							To: 76-3044 Box Turtle Court									
3044 Box Turtle Court	0.22	NA					From: 76-3041 Razorback Court				NA			NA		
							To: Cul-de-Sac									
3045 Hawksbill Court	0.06	NA					From: Cul-de-Sac				NA			NA		
							To: 76-3040 Lake Terrapin Dr									
3046 Copper Turtle Place	0.14	220	R				From: 76-3040 Lake Terrapin Dr				NA			NA		04/27/2009
							To: 76-3047 Leatherback Rd									
3047 Leatherback Rd	0.30	NA					From: Cul-de-Sac				NA			NA		
							To: 76-3040									
3047 Leatherback Rd	0.23	NA					From: Cul-de-Sac				NA			NA		
							To: Cul-de-Sac									
3048 Diamondback Rd	0.21	NA					From: 76-3846				NA			NA		
							To: 76-3040 Lake Terrapin Dr									
3049 Deal Court	0.10	NA					From: 76-2749 Grimsby Lane				NA			NA		
							To: Cul-de-Sac									

Virginia Department of Transportation
Traffic Engineering Division
2011
Annual Average Daily Traffic Volume Estimates By Section of Route
Prince William Maintenance Area

Route	Length	AADT	QA	4Tire	Bus	-----Truck-----				QC	K Factor	QK	Dir Factor	AAWDT	QW	Year
						2Axle	3+Axle	1Trail	2Trail							
Prince William County																
(3050) Bourne Place	0.22	1200	R								NA			NA		01/04/2005
(3051) Dennis Court	0.17	500	R								NA			NA		01/05/2005
(3052) Worthington Dr	1.02	NA									NA			NA		
(3053) Scottish Hunt Lane	0.50	NA									NA			NA		
(3054) Cottage Loop	0.24	200	R								NA			NA		12/18/2008
(3055) Rustic Way	0.05	460	R								NA			NA		12/18/2008
(3056) Mossy Rock Court	0.08	NA									NA			NA		
(3057) Falcon View Court	0.09	NA									NA			NA		
(3058) Wynecrosse Court	0.11	NA									NA			NA		
(3059) Lost Fields Court	0.06	NA									NA			NA		
(3059) Lost Fields Court	0.05	NA									NA			NA		
(3060) Diamond Hill Dr	0.28	920	R								NA			NA		01/04/2005
(3061) Ruby Rise Place	0.19	610	R								NA			NA		01/04/2005
(3062) Sapphire Ridge Place	0.12	NA									NA			NA		
(3062) Sapphire Ridge Place	0.10	140	R								NA			NA		01/04/2005
(3063) Paddington Court	0.13	NA									NA			NA		
(3064)	0.08	NA									NA			NA		
(3065) Flynn Court	0.14	170	R								NA			NA		01/04/2005
(3066) Lawrence Lane	0.31	600	R								NA			NA		01/04/2005

Virginia Department of Transportation
 Traffic Engineering Division
 2011
 Annual Average Daily Traffic Volume Estimates By Section of Route
 Prince William Maintenance Area

Route	Length	AADT	QA	4Tire	Bus	-----Truck-----				QC	K Factor	QK	Dir Factor	AAWDT	QW	Year
						2Axle	3+Axle	1Trail	2Trail							
Prince William County																
(3067) Hudson Place	0.13	1100	R			From: 76-3068 Weathersfield Dr To: 76-3052 Worthington Dr					NA			NA		01/05/2005
(3068) Weathersfield Dr	0.75	NA				From: 76-3052 Worthington Dr To: Cul-de-Sac					NA			NA		
(3069) Kearney Place	0.06	110	R			From: 76-3070 Mccartney Ct To: 76-3066 Lawrence Lane					NA			NA		01/05/2005
(3070) McCartney Court	0.06	200	R			From: Cul-de-Sac To: 76-3069 Kearney Place					NA			NA		01/05/2005
(3070) McCartney Court	0.05	NA				From: 76-3069 Kearney Place To: Cul-de-Sac					NA			NA		
(3071) Braided Stream Dr	1.00	3500	R			From: 76-3052; 76-3066 To: Rollins Ford Rd					NA			NA		01/04/2005
(3072) Chapelwood Court	0.13	NA				From: Cul-de-Sac To: 76-3071 Braided Stream Dr					NA			NA		
(3073) Dartford Place	0.13	NA				From: Cul-de-Sac To: 76-3072; 76-3075					NA			NA		
(3074) Dairy Court	0.08	NA				From: Cul-de-Sac To: 76-3073 Dartford Place					NA			NA		
(3075) Salisbury Court	0.15	NA				From: 76-3072; 76-3073 To: Cul-de-Sac					NA			NA		
(3076) Cunard Court	0.06	NA				From: 76-3071 Braided Stream Dr To: Cul-de-Sac					NA			NA		
(3077) Dodsworth Dr	0.63	NA				From: Dead End To: 76-3071 Braided Stream Dr					NA			NA		
(3078) Hallcrest Way	0.05	NA				From: Dead End To: 76-3059 Lost Fields Court					NA			NA		
(3079) Bowers Brook Place	0.19	NA				From: Cul-de-Sac To: 76-3068 Weathersfield Dr					NA			NA		
(3080) Braemar Pkwy	0.77	NA				From: Dead End To: 76-3088 Tummel Falls Dr					NA			NA		
(3080) Braemar Pkwy	0.34	NA				From: 76-3088 Tummel Falls Dr To: 76-619 Linton Hall Rd					NA			NA		
(3081) Bagpipe Court	0.21	NA				From: 76-3080; 76-3082 To: Cul-de-Sac					NA			NA		
(3082) Bolter Lane	0.06	690	R			From: 76-3083; 76-3084 To: 76-3080; 76-3081					NA			NA		03/23/2009
(3083) Scones Hill Court	0.04	NA				From: Cul-de-Sac To: 76-3082; 76-3084					NA			NA		

Virginia Department of Transportation
Traffic Engineering Division
2011
Annual Average Daily Traffic Volume Estimates By Section of Route
Prince William Maintenance Area

Route	Length	AADT	QA	4Tire	Bus	-----Truck-----				QC	K Factor	QK	Dir Factor	AAWDT	QW	Year
						2Axle	3+Axle	1Trail	2Trail							
Prince William County																
(3084) Runner Stone Place	0.25	NA					From: Cul-de-Sac				NA			NA		
							To: 76-3086; 76-3087									
(3085) Conveyor Court	0.05	NA					From: 76-3084 Runner Stone Place				NA			NA		
							To: Cul-de-Sac									
(3086) Scotts Mill Dr	0.09	NA					From: Cul-de-Sac				NA			NA		
							To: 76-3084; 76-3087									
(3087) Snare Drum Court	0.08	NA					From: 76-3084; 76-3086				NA			NA		
							To: Cul-de-Sac									
(3088) Tummel Falls Dr	0.57	370	R				From: 76-3080 Braemar Pkwy				NA			NA		03/23/2009
							To: 76-3080 Braemar Pkwy									
(3089) Iona Sound Dr	0.64	NA					From: Dead End				NA			NA		
							To: 76-3080 Braemar Pkwy									
(3090) Cairn Mountain Way	0.27	NA					From: 76-3089 Iona Sound Dr				NA			NA		
							To: Cul-de-Sac									
(3091) Island Fog Court	0.13	NA					From: Cul-de-Sac				NA			NA		
							To: 76-3089 Iona Sound Dr									
(3092) Hayfield Court	0.07	NA					From: 76-3088 Tummel Falls Dr				NA			NA		
							To: Cul-de-Sac									
(3093) Spindle Foot Court	0.06	170	R				From: 76-3094 Spindle Foot Court				NA			NA		03/23/2009
							To: 76-3088 Tummel Falls Dr									
(3094) Spindle Foot Court	0.03	NA					From: Cul-de-Sac				NA			NA		
							To: 76-3093 Spindle Foot Court									
(3094) Spindle Foot Court	0.07	NA					From: 76-3093 Spindle Foot Court				NA			NA		
							To: Cul-de-Sac									
(3095)	0.14	NA					From: 76-3090 Cairn Mountain Way				NA			NA		
							To: Cul-de-Sac									
(3096)	0.12	NA					From: 76-3098 Burghead Rd				NA			NA		
							To: Cul-de-Sac									
(3097)	0.08	NA					From: 76-3098 Burghead Rd				NA			NA		
							To: Cul-de-Sac									
(3098) Burghead Rd	0.19	NA					From: Dead End				NA			NA		
							To: 76-3090 Cairn Mountain Way									
(3099) Moray Firth Way	0.25	NA					From: Cul-de-Sac				NA			NA		
							To: 76-3089 Iona Sound Dr									
(3100) Gary Glen Dr	0.44	NA					From: Dead End				NA			NA		
							To: 76-3089 Iona Sound Dr									
(3101) Darnaway Court	0.12	NA					From: Dead End				NA			NA		
							To: 76-3099 Moray Firth Way									

Virginia Department of Transportation
Traffic Engineering Division
2011
Annual Average Daily Traffic Volume Estimates By Section of Route
Prince William Maintenance Area

Route	Length	AADT	QA	4Tire	Bus	-----Truck-----				QC	K Factor	QK	Dir Factor	AAWDT	QW	Year
						2Axle	3+Axle	1Trail	2Trail							
Prince William County																
3102 Wheat Mill Loop	0.07	NA				From: Dead End					NA			NA		
						To: 76-3088 Tummel Falls Dr										
3103 Murdo Court	0.06	NA				From: Cul-de-Sac					NA			NA		
						To: 76-3088 Tummel Falls Dr										
3104 Hume Court	0.18	NA				From: 76-3099 Moray Firth Way					NA			NA		
						To: Cul-de-Sac										
3105 Cessford Dr	0.09	310	R			From: 76-3099 Moray Firth Way					NA			NA	12/17/2008	
						To: 76-3106 Naughton Court										
3106 Naughton Court	0.07	NA				From: Cul-de-Sac					NA			NA		
						To: 76-3105 Cessford Dr										
3106 Naughton Court	0.14	NA				From: 76-3105 Cessford Dr					NA			NA		
						To: Cul-de-Sac										
3107 Laird Way	0.06	270	R			From: 76-3108 Arthur Graves Jr Court					NA			NA	12/17/2008	
						To: 76-3100 Gary Glen Dr										
3108 Arthur Graves Jr Court	0.18	NA				From: Dead End					NA			NA		
						To: Cul-de-Sac										
3110 Gentle Shade Dr	0.28	NA				From: 76-1566 Sudley Manor Dr					NA			NA		
						To: Cul-de-Sac										
3111 Moses Tower Place	0.11	NA				From: Cul-de-Sac					NA			NA		
						To: 76-3110 Gentle Shade Dr										
3112 Elliston Court	0.16	NA				From: 76-3110 Gentle Shade Dr					NA			NA		
						To: Cul-de-Sac										
3113 Borfland Court	0.17	NA				From: 76-3110 Gentle Shade Dr					NA			NA		
						To: Cul-de-Sac										
3114	0.20	NA				From: 76-1566 Sudley Manor Dr					NA			NA		
						To: Cul-de-Sac										
3116 Mendoza Lane	0.07	NA				From: 76-610 Cardinal Dr					NA			NA		
						To: Cul-de-Sac										
3117	0.08	NA				From: Cul-de-Sac					NA			NA		
						To: 76-2859 Serenity Place										
3118	0.07	NA				From: Cul-de-Sac					NA			NA		
						To: 76-2859 Serenity Place										
3119 Breezeway Dr	0.15	NA				From: 76-2859 Serenity Place					NA			NA		
						To: 76-3564										
3120 Toddsbury Lane	0.35	NA				From: SR 234 Dumfries Rd					NA			NA		
						To: Cul-de-Sac										
3121 Fincastle Dr	0.69	1100	R			From: 76-3400 Warm Springs Lane					NA			NA	12/08/2008	
						To: 76-3120 Toddsbury Lane										

Virginia Department of Transportation
Traffic Engineering Division
2011
Annual Average Daily Traffic Volume Estimates By Section of Route
Prince William Maintenance Area

Route	Length	AADT	QA	4Tire	Bus	-----Truck-----				QC	K Factor	QK	Dir Factor	AAWDT	QW	Year
						2Axle	3+Axle	1Trail	2Trail							
Prince William County																
3121 Fincastle Dr	0.72	1400	R			From: 76-3120 Toddsbury Lane					NA			NA		12/08/2008
						To: 76-643 Spriggs Rd										
3122 Paine Run Place	0.08	120	R			From: Cul-de-Sac					NA			NA		08/08/2004
						To: 76-3120 Toddsbury Lane										
3123 Kittewan Court	0.07	100	R			From: Cul-de-Sac					NA			NA		08/08/2004
						To: 76-3120 Toddsbury Lane										
3124 Fancy Farm Court	0.21	NA				From: 76-3121 Fincastle Dr					NA			NA		
						To: Cul-de-Sac										
3125 Federal Hill Lane	0.05	200	R			From: 76-3126 Assateague Place					NA			NA		12/08/2008
						To: 76-3121 Fincastle Dr										
3126 Assateague Place	0.46	NA				From: Cul-de-Sac					NA			NA		
						To: Dead End										
3127 Weyanoke Place	0.04	200	R			From: 76-3126 Assateague Place					NA			NA		12/08/2008
						To: 76-3121 Fincastle Dr										
3128 Catrock Sluice Way	0.05	290	R			From: 76-3121 Fincastle Dr					NA			NA		03/18/2009
						To: 76-3129 Eppes Island Place										
3129 Eppes Island Place	0.09	NA				From: Cul-de-Sac					NA			NA		
						To: 76-3128 Catrock Sluice Way										
3129 Eppes Island Place	0.07	NA				From: Cul-de-Sac					NA			NA		
						To: Cul-de-Sac										
3130 Larksong Court	0.12	60	R			From: SR 234 Dumfries Rd					NA			NA		01/13/2009
						To: 76-3121 Fincastle Dr										
3131 Hobsons Circle	0.32	280	R			From: 76-3121 Fincastle Dr					NA			NA		04/27/2009
						To: 76-3121 Fincastle Dr										
3132 Corbin Hall Lane	0.07	100	R			From: 76-3131 Hobsons Circle					NA			NA		03/18/2009
						To: 76-3131 Hobsons Circle										
3133	0.04	NA				From: 76-3131 Hobsons Circle					NA			NA		
						To: Cul-de-Sac										
3134	0.03	NA				From: 76-3131 Hobsons Circle					NA			NA		
						To: Cul-de-Sac										
3135	0.10	NA				From: 76-3121 Fincastle Dr					NA			NA		
						To: Cul-de-Sac										
3136	0.17	NA				From: Cul-de-Sac					NA			NA		
						To: 76-3121 Fincastle Dr										
3137	0.23	NA				From: 76-2796 Marsh Overlook Dr					NA			NA		
						To: Cul-de-Sac										
3138	0.03	NA				From: 76-3137					NA			NA		
						To: Dead End										

Virginia Department of Transportation
Traffic Engineering Division
2011
Annual Average Daily Traffic Volume Estimates By Section of Route
Prince William Maintenance Area

Route	Length	AADT	QA	4Tire	Bus	-----Truck-----				QC	K Factor	QK	Dir Factor	AAWDT	QW	Year
						2Axle	3+Axle	1Trail	2Trail							
Prince William County																
(3139)	0.14	NA					From: 76-2796 Marsh Overlook Dr					NA		NA		
							To: Cul-de-Sac									
(3140)	0.08	NA					From: Cul-de-Sac					NA		NA		
							To: 76-610 Cardinal Dr									
(3141) Tina Lane	0.37	NA					From: Cul-de-Sac					NA		NA		
							To: 76-2798 Bushey Dr									
(3142)	0.11	NA					From: Cul-de-Sac					NA		NA		
							To: 76-3141 Tina Lane									
(3143)	0.20	NA					From: 76-3141 Tina Lane					NA		NA		
							To: 76-3806									
(3144)	0.05	NA					From: Cul-de-Sac					NA		NA		
							To: 76-3141 Tina Lane									
(3145)	0.06	NA					From: Dead End					NA		NA		
							To: 76-3141 Tina Lane									
(3146) Tag Court	0.09	NA					From: 76-3007 Trentdale Dr					NA		NA		
							To: Cul-de-Sac									
(3147) Tango Lane	0.35	260		R			From: 76-3007 Trentdale Dr					NA		NA		03/24/2009
							To: 76-784 Dale Blvd									
(3148) Thrift Lane	0.30	190		R			From: 76-3147 Tango Lane					NA		NA		03/24/2009
							To: 76-3147 Tango Lane									
(3149) Tenor Court	0.06	NA					From: 76-3147 Tango Lane					NA		NA		
							To: Cul-de-Sac									
(3150) Meadowgate Dr	0.76	1800		R			From: SR 234					NA		NA		12/10/2008
							To: 76-3166 Champlain Rd									
(3151) Brookmead Dr	0.69	490		R			From: 76-3150 Meadowgate Dr					NA		NA		12/10/2008
							To: 76-3159 Kendrick Court									
(3152) Elsinore Dr	0.38	NA					From: 76-3151 Brookmead Dr					NA		NA		
							To: Cul-de-Sac									
(3153) Pembridge Rd	0.33	520		R			From: 76-3151 Brookmead Dr					NA		NA		03/24/2009
							To: 76-3177 English St									
(3154) Leroux Lane	0.21	NA					From: Cul-de-Sac					NA		NA		
							To: 76-3151 Brookmead Dr									
(3155) Crestbrook Dr	0.33	150		R			From: 76-3152 Elsinore Dr					NA		NA		12/10/2008
							To: 76-3154 Leroux Lane									
(3156) Lynncrest Dr	0.18	230		R			From: 76-3151 Brookmead Dr					NA		NA		12/10/2008
							To: 76-3155 Crestbrook Dr									
(3157) Dove Tree Court	0.13	NA					From: 76-3156; 76-3158					NA		NA		
							To: Cul-de-Sac									

Virginia Department of Transportation
Traffic Engineering Division
2011
Annual Average Daily Traffic Volume Estimates By Section of Route
Prince William Maintenance Area

Route	Length	AADT	QA	4Tire	Bus	-----Truck-----				QC	K Factor	QK	Dir Factor	AAWDT	QW	Year
						2Axle	3+Axle	1Trail	2Trail							
Prince William County																
(3158) Treeline Court	0.11	NA												NA		
(3159) Kendrick Court	0.13	NA												NA		
(3159) Kendrick Court	0.06	NA												NA		
(3160) Superior Court	0.09	NA												NA		
(3161) Lodi Court	0.21	NA												NA		
(3162) Abbey Oaks Court	0.22	NA												NA		
(3163) Amblewood Dr	0.66	NA												NA		
(3164) Cuyahoga Court	0.08	NA												NA		
(3165) Rettew Dr	0.31	380	R											NA		03/24/2009
(3166) Champlain Rd	0.44	NA												NA		
(3166) Champlain Dr	0.42	1600	R											NA		12/10/2008
(3167) Galaudet Court	0.12	NA												NA		
(3168) Norwalk Court	0.17	NA												NA		
(3169) Goshen Court	0.24	NA												NA		
(3170) Laguna Court	0.08	NA												NA		
(3171) Tahoe Court	0.05	NA												NA		
(3172) Nyack Court	0.13	NA												NA		
(3173) Ordway Court	0.11	NA												NA		
(3174) Holbrook Court	0.07	NA												NA		

Virginia Department of Transportation
Traffic Engineering Division
2011
Annual Average Daily Traffic Volume Estimates By Section of Route
Prince William Maintenance Area

Route	Length	AADT	QA	4Tire	Bus	-----Truck-----				QC	K Factor	QK	Dir Factor	AAWDT	QW	Year
						2Axle	3+Axle	1Trail	2Trail							
Prince William County																
(3175)	0.08	NA					From: Cul-de-Sac					NA				NA
							To: 76-3152 Elsinore Dr									
(3176)	0.06	NA					From: 76-3162 Abbey Oaks Court					NA				NA
							To: Cul-de-Sac									
(3177) English St	0.21	NA					From: Dead End					NA				NA
							To: 76-1075 Crossbow Dr									
(3178)	0.06	NA					From: Cul-de-Sac					NA				NA
							To: 76-3153 Pembridge Rd									
(3179)	0.07	NA					From: Cul-de-Sac					NA				NA
							To: 76-3153 Pembridge Rd									
(3180)	0.11	NA					From: 76-3153 Pembridge Rd					NA				NA
							To: Cul-de-Sac									
(3181) Breeze Way	0.26	NA					From: 76-1499; 76-3186					NA				NA
							To: Cul-de-Sac									
(3182) Trisail Court	0.05	NA					From: 76-3181; 76-3183					NA				NA
							To: Cul-de-Sac									
(3183) Windward Court	0.13	NA					From: 76-3181; 76-3182					NA				NA
							To: Cul-de-Sac									
(3184) Catamaran Court	0.04	NA					From: 76-3181 Breeze Way					NA				NA
							To: Cul-de-Sac									
(3185) Outlook Place	0.05	NA					From: Cul-de-Sac					NA				NA
							To: 76-3181 Breeze Way									
(3186) Higgins Dr	0.26	NA					From: Cul-de-Sac					NA				NA
							To: 76-1499; 76-3181									
(3187) Renton Court	0.12	NA					From: Cul-de-Sac					NA				NA
							To: 76-3186 Higgins Dr									
(3188) Regal Court	0.16	NA					From: 76-2652 Rhode Island Dr					NA				NA
							To: Cul-de-Sac									
(3189) Redstone Dr	0.22	NA					From: 76-2652 Rhode Island Dr					NA				NA
							To: Cul-de-Sac									
(3190) Pinnacle Ridge Dr	0.63	NA					From: SR 234 Dumfries Rd					NA				NA
							To: Cul-de-Sac									
(3191) Summit Ridge Court	0.43	NA					From: 76-1772; 76-3190					NA				NA
							To: Cul-de-Sac									
(3192) Noahs Landing Court	0.32	NA					From: 76-3190 Pinnacle Ridge Dr					NA				NA
							To: Cul-de-Sac									
(3193) Outback Court	0.15	NA					From: Cul-de-Sac					NA				NA
							To: 76-1769 Falling Creek Dr									

Virginia Department of Transportation
Traffic Engineering Division
2011
Annual Average Daily Traffic Volume Estimates By Section of Route
Prince William Maintenance Area

Route	Length	AADT	QA	4Tire	Bus	-----Truck-----				QC	K Factor	QK	Dir Factor	AAWDT	QW	Year
						2Axle	3+Axle	1Trail	2Trail							
Prince William County																
3194 Roth Court	0.04	NA				From: Cul-de-Sac					NA			NA		
						To: 76-3189 Redstone Dr										
3195 Reaves Lane	0.12	NA				From: Cul-de-Sac					NA			NA		
						To: 76-3189 Redstone Dr										
3196 Rayburn Courtt	0.10	NA				From: 76-3195 Reaves Lane					NA			NA		
						To: Cul-de-Sac										
3197 Rosewood Dr	0.20	NA				From: 76-2652 Rhode Island Dr					NA			NA		
						To: Cul-de-Sac										
3198 Cheshire Court	0.13	NA				From: Cul-de-Sac					NA			NA		
						To: 76-3201 Upper Mill Loop										
3199 Luck Penny Court	0.07	NA				From: Cul-de-Sac					NA			NA		
						To: 76-3206 Hammond Lane										
3199 Luck Penny Court	0.05	NA				From: 76-3206 Hammond Lane					NA			NA		
						To: Cul-de-Sac										
3200 Saybrooke Dr	0.46	NA				From: 76-619 Linton Hall Dr					NA			NA		
						To: Dead End										
3201 Upper Mill Loop	0.60	400	R			From: 76-3200 Saybrooke Dr					NA			NA		03/23/2009
						To: 76-3200 Saybrooke Dr										
3203 Tamar Court	0.06	NA				From: Cul-de-Sac					NA			NA		
						To: 76-2735 Granary Place										
3204 Quick Fox Court	0.06	NA				From: Cul-de-Sac					NA			NA		
						To: 76-2735 Granary Place										
3205 Youngtree Lane	0.12	NA				From: 76-3201 Upper Mill Loop					NA			NA		
						To: Cul-de-Sac										
3206 Hammond Lane	0.08	270	R			From: 76-3199 Luck Penny Court					NA			NA		03/23/2009
						To: 76-3201 Upper Mill Loop										
3209 Open Meadow Lane	0.18	750	R			From: 76-619 Linton Hall Rd					NA			NA		03/23/2009
						To: 76-3201 Upper Mill Loop										
3210 Pear Tree Court	0.08	NA				From: 76-3209 Open Meadow Lane					NA			NA		
						To: Cul-de-Sac										
3211 Rainleaf Court	0.09	NA				From: Cul-de-Sac					NA			NA		
						To: 76-3209 Open Meadow Lane										
3212 Arcari Dr	0.03	NA				From: 76-3201 Upper Mill Loop					NA			NA		
						To: Dead End										
3213 Vantage Point Court	0.20	NA				From: 76-3201 Upper Mill Loop					NA			NA		
						To: Cul-de-Sac										
3214 Looking Glass Court	0.14	NA				From: 76-3213 Vantage Point Court					NA			NA		
						To: Cul-de-Sac										

Virginia Department of Transportation
Traffic Engineering Division
2011
Annual Average Daily Traffic Volume Estimates By Section of Route
Prince William Maintenance Area

Route	Length	AADT	QA	4Tire	Bus	-----Truck-----				QC	K Factor	QK	Dir Factor	AAWDT	QW	Year
						2Axle	3+Axle	1Trail	2Trail							
Prince William County																
3215	Thornebrooke Court	0.06	NA				From: 76-3201 Upper Mill Loop					NA				NA
							To: Cul-de-Sac									
3216	Underwood Court	0.14	NA				From: Cul-de-Sac					NA				NA
							To: 76-3201 Upper Mill Loop									
3217	Nugget Court	0.08	NA				From: 76-3216 Underwood Court					NA				NA
							To: Cul-de-Sac									
3218	Hawkeye Run Court	0.19	NA				From: 76-3200 Saybrooke Dr					NA				NA
							To: Cul-de-Sac									
3219	Tyree Way	0.09	70	R			From: 76-3218 Hawkeye Run Court					NA			NA	03/23/2009
							To: 76-3200 Saybrooke Dr									
3220	Laurianne Trail	0.21	NA				From: Cul-de-Sac					NA				NA
							To: 76-619 Linton Hall Rd									
3221	Nathaniel Harris Court	0.06	NA				From: 76-3220; 76-3222					NA				NA
							To: Cul-de-Sac									
3222	Katie Lynn Court	0.17	NA				From: Cul-de-Sac					NA				NA
							To: 76-3220; 76-3221									
3223		0.10	NA				From: Cul-de-Sac					NA				NA
							To: 76-3220 Laurianne Trail									
3224	Jennifer Ann Lane	0.07	40	R			From: 76-3223					NA			NA	12/18/2008
							To: 76-3222 Katie Lynn Court									
3225	Roseberry Farm Dr	0.59	NA				From: 76-2590 Signal View Dr					NA				NA
							To: Cul-de-Sac									
3226	Signal Station Dr	0.37	NA				From: Dead End					NA				NA
							To: 76-3225 Roseberry Farm Dr									
3227	Arrington Farm Court	0.14	NA				From: 76-3225 Roseberry Farm Dr					NA				NA
							To: Cul-de-Sac									
3228	Crossed Sabres Court	0.14	NA				From: Cul-de-Sac					NA				NA
							To: 76-3225 Roseberry Farm Dr									
3229	Beckham Court	0.13	NA				From: 76-3228 Crossed Sabres Court					NA				NA
							To: Cul-de-Sac									
3230	Sharpshooters Court	0.18	NA				From: 76-3227 Arrington Farm Court					NA				NA
							To: Cul-de-Sac									
3231		0.15	NA				From: 76-3230 Sharpshooters Court					NA				NA
							To: Dead End									
3232		0.14	NA				From: Cul-de-Sac					NA				NA
							To: 76-896 Bacon Race Rd									
3233	Telford Court	0.07	NA				From: Cul-de-Sac					NA				NA
							To: 76-1783 Sherborne St									

Virginia Department of Transportation
 Traffic Engineering Division
 2011
 Annual Average Daily Traffic Volume Estimates By Section of Route
 Prince William Maintenance Area

Route	Length	AADT	QA	4Tire	Bus	-----Truck-----				QC	K Factor	QK	Dir Factor	AAWDT	QW	Year
						2Axle	3+Axle	1Trail	2Trail							
Prince William County																
3234	Canova Dr	0.87	720	R			From: 76-1435 Whitting Dr				NA			NA		03/24/2009
							To: SR 234 Dumfries Rd									
3235	Clove Hill Rd	0.43	NA				From: 76-861 Clover Hill Rd				NA			NA		
							To: SCL Manassas									
3236	Boutillier Lane	0.19	NA				From: Dead End				NA			NA		
							To: 76-649 Brentsville Rd									
3237		0.04	NA				From: 76-3236 Boutillier Lane				NA			NA		
							To: Dead End									
3238	Bradley Cemetery Way	0.22	990	R			From: Bus SR 234				NA			NA		01/13/2009
							To: 76-3000 Pr Wm Pkwy									
3239	Plant Place	0.36	NA				From: Dead End				NA			NA		
							To: 76-694 Coles Dr									
3240	Smith Lane	0.56	NA				From: SR 234 Dumfries Rd				NA			NA		
							To: Dead End									
3241	Hinson Mill Lane	0.19	NA				From: 76-694 Coles Dr				NA			NA		
							To: SR 234 Dumfries Rd									
3242		0.08	NA				From: 76-694 Coles Dr				NA			NA		
							To: Cul-de-Sac									
3243		0.17	NA				From: Dead End				NA			NA		
							To: 76-688 Lake Jackson Dr									
3244		0.07	NA				From: 76-3234 Canova Dr				NA			NA		
							To: Dead End									
3247	Balls Ford Rd	0.19	NA				From: 76-674 Wellington Rd				NA			NA		
							To: 76-621 Balls Ford Rd									
3248		0.33	NA				From: 76-3249				NA			NA		
							To: 76-840 University Blvd									
3249		0.24	NA				From: 76-3248				NA			NA		
							To: 76-3248									
3250	Noltland Castle Dr	0.34	570	R			From: 76-1566 Sudley Manor Dr				NA			NA		12/17/2008
							To: 76-3252 Solitary Place									
3251	Lennice Way	0.24	NA				From: 76-3253 Airedale Court				NA			NA		
							To: Cul-de-Sac									
3252	Solitary Place	0.17	NA				From: Cul-de-Sac				NA			NA		
							To: 76-3250 Noltland Castle Dr									
3252	Solitary Place	0.40	NA				From: 76-3250 Noltland Castle Dr				NA			NA		
							To: Cul-de-Sac									
3253	Airedale Court	0.09	NA				From: Cul-de-Sac				NA			NA		
							To: 76-3251 Lennice Way									

Virginia Department of Transportation
Traffic Engineering Division
2011
Annual Average Daily Traffic Volume Estimates By Section of Route
Prince William Maintenance Area

Route	Length	AADT	QA	4Tire	Bus	-----Truck-----				QC	K Factor	QK	Dir Factor	AAWDT	QW	Year
						2Axle	3+Axle	1Trail	2Trail							
Prince William County																
(3253) Airedale Court	0.09	NA					From: 76-3251 Lennice Way				NA			NA		
							To: Cul-de-Sac									
(3254) Tartan Hills Pkwy	0.97	NA					From: 76-3652; 76-3648				NA			NA		
							To: 76-1566 Sudley Manor Dr									
(3255) Broadsword Dr	0.34	NA					From: 76-3254 Tartan Hills Pkwy				NA			NA		
							To: Dead End									
(3256) Broadsword Dr	0.19	NA					From: Cul-de-Sac				NA			NA		
							To: 76-3498									
(3256) Broadsword Dr	0.89	1500	R				From: 76-3254 Tartan Hills Pkwy				NA			NA		12/17/2008
							To: Dead End									
(3257) Kyle Moor Place	0.01	NA					From: Dead End				NA			NA		
							To: 76-3256 Broadsword Dr									
(3257)	0.18	NA					From: Cul-de-Sac				NA			NA		
							To: Cul-de-Sac									
(3258)	0.05	NA					From: 76-3257				NA			NA		
							To: Cul-de-Sac									
(3259)	0.09	NA					From: 76-3257				NA			NA		
							To: Cul-de-Sac									
(3260) Marr Lodge Lane	0.17	NA					From: 76-3262				NA			NA		
							To: 76-3256 Broadsword Dr; 76-3257									
(3261)	0.06	NA					From: Cul-de-Sac				NA			NA		
							To: 76-3256 Broadsword Dr									
(3262) Newtonmore Place	0.36	NA					From: 76-3256 Broadsword Dr				NA			NA		
							To: Cul-de-Sac									
(3263) Rora Moss Dr	0.18	NA					From: 76-3256 Broadsword Dr				NA			NA		
							To: Cul-de-Sac									
(3264) Silverdale Lane	0.18	40	R				From: 76-3256 Broadsword Dr				NA			NA		12/17/2008
							To: 76-3263 Rora Moss Dr									
(3265) Canmore Way	0.09	70	R				From: 76-3264 Silverdale Lane				NA			NA		12/17/2008
							To: 76-3263 Rora Moss Dr									
(3266) Avenel Lane	0.49	400	R				From: 76-2767 Myrtlewood Dr				NA			NA		04/27/2009
							To: 76-2767 Myrtlewood Dr									
(3267) Sotermill Way	0.05	510	R				From: 76-3268				NA			NA		03/18/2009
							To: 76-2767 Myrtlewood Dr									
(3268)	0.08	NA					From: Cul-de-Sac				NA			NA		
							To: 76-3267 Sotermill Way									
(3268)	0.24	NA					From: Cul-de-Sac				NA			NA		

Virginia Department of Transportation
Traffic Engineering Division
2011
Annual Average Daily Traffic Volume Estimates By Section of Route
Prince William Maintenance Area

Route	Length	AADT	QA	4Tire	Bus	-----Truck-----				QC	K Factor	QK	Dir Factor	AAWDT	QW	Year
						2Axle	3+Axle	1Trail	2Trail							
Prince William County																
(3269)	0.11	NA										NA		NA		
(3270) Pennshire Dr	0.28	630	R									NA		NA		12/16/2008
(3271) Ashby Grove Loop	0.62	NA										NA		NA		
(3272) Celeste Court	0.06	NA										NA		NA		
(3273) Corbin Woods Court	0.07	NA										NA		NA		
(3274) Ranier Heights Court	0.11	NA										NA		NA		
(3275) Slatemore Rd	0.14	NA										NA		NA		
(3276)	0.11	NA										NA		NA		
(3277) Vista Forest Dr	0.27	NA										NA		NA		
(3278)	0.07	NA										NA		NA		
(3279)	0.22	NA										NA		NA		
(3280) Heritage Farms Dr	0.53	650	R									NA		NA		12/16/2008
(3280) Heritage Farms Dr	0.24	1600	R									NA		NA		12/16/2008
(3281) Ancestry Court	0.09	NA										NA		NA		
(3282) Heredity Lane	0.47	220	R									NA		NA		12/16/2008
(3283) Accord Court	0.12	NA										NA		NA		
(3284) Lick River Lane	0.33	NA										NA		NA		
(3284) Lick River Lane	0.51	NA										NA		NA		
(3285) Akker Court	0.12	NA										NA		NA		

Virginia Department of Transportation
Traffic Engineering Division
2011
Annual Average Daily Traffic Volume Estimates By Section of Route
Prince William Maintenance Area

Route	Length	AADT	QA	4Tire	Bus	-----Truck-----				QC	K Factor	QK	Dir Factor	AAWDT	QW	Year
						2Axle	3+Axle	1Trail	2Trail							
Prince William County																
(3286) Yewing Way	0.52	NA					From: Cul-de-Sac				NA			NA		
							To: 76-3280 Heritage Farms Dr									
(3287) Virginia Cedar Court	0.19	NA					From: Cul-de-Sac				NA			NA		
							To: 76-3286 Yewing Way									
(3288) Morris Court	0.11	NA					From: 76-3284 Lick River Lane				NA			NA		
							To: Cul-de-Sac									
(3289) Fallen Oaks Place	0.16	NA					From: Cul-de-Sac				NA			NA		
							To: 76-3282 Heredity Lane									
(3289) Fallen Oaks Place	0.10	260	R				From: 76-676 Catharpin Rd				NA			NA		12/16/2008
							To: Cul-de-Sac									
(3290) Liber Court	0.05	NA					From: Cul-de-Sac				NA			NA		
							To: 76-3280 Heritage Farms Dr									
(3290) Liber Court	0.06	NA					From: Cul-de-Sac				NA			NA		
							To: Cul-de-Sac									
(3291) Jangle Court	0.09	NA					From: 76-3284 Lick River Lane				NA			NA		
							To: Cul-de-Sac									
(3292) Allaire Dr	0.36	NA					From: 76-3583 Great Dover St				NA			NA		
							To: 76-703 Old Carolina Rd									
(3293) Framingham Court	0.11	NA					From: Cul-de-Sac				NA			NA		
							To: 76-3292 Allaire Dr									
(3294) Bexhill Court	0.09	NA					From: Cul-de-Sac				NA			NA		
							To: 76-3292 Allaire Dr									
(3295) Northington Court	0.15	NA					From: 76-3292 Allaire Dr				NA			NA		
							To: Cul-de-Sac									
(3296) Cotswald Court	0.05	NA					From: Cul-de-Sac				NA			NA		
							To: 76-3292 Allaire Dr									
(3297) Edmonston Dr	0.28	NA					From: 76-1566 Sudley Manor Dr				NA			NA		
							To: Dead End									
(3300) Ridgefield Rd	0.76	NA					From: 76-784 Dale Blvd				NA			NA		
							To: 76-2025 Delaney Rd; 76-3787 Quell Ct									
(3300) Ridgefield Rd	0.82	NA					From: 76-3000 Prince William Pkwy				NA			NA		
							To: Cul-de-Sac									
(3301) Chanceford Dr	1.29	NA					From: 76-3340 Greatbridge Lane				NA			NA		
							To: Dead End									
(3302)	0.08	NA					From: 76-3301 Chanceford Dr				NA			NA		
							To: Cul-de-Sac									
(3303)	0.08	NA					From: 76-3301 Chanceford Dr				NA			NA		
							To: Cul-de-Sac									

Virginia Department of Transportation
 Traffic Engineering Division
 2011
 Annual Average Daily Traffic Volume Estimates By Section of Route
 Prince William Maintenance Area

Route	Length	AADT	QA	4Tire	Bus	-----Truck-----				QC	K Factor	QK	Dir Factor	AAWDT	QW	Year
						2Axle	3+Axle	1Trail	2Trail							
Prince William County																
(3304)	0.21	NA										NA		NA		
(3305) Vista Brook Dr	0.35	360	R									NA		NA		01/13/2009
(3306)	0.24	NA										NA		NA		
(3306)	0.07	NA										NA		NA		
(3307)	0.16	NA										NA		NA		
(3308)	0.11	NA										NA		NA		
(3309)	0.25	NA										NA		NA		
(3310) Somerset Crossing Dr	1.16	NA										NA		NA		
Town of Haymarket																
(3311) Dogwood Park Place	0.10	350	R									NA		NA		12/16/2008
(3312) Walnut Park Dr	0.07	80	R									NA		NA		03/24/2009
(3313) Cypress Park Lane	0.04	30	R									NA		NA		12/16/2008
(3314)	0.15	NA										NA		NA		
Prince William County																
(3315)	0.15	NA										NA		NA		
(3316)	0.45	NA										NA		NA		
(3317)	0.08	NA										NA		NA		
(3317)	0.08	NA										NA		NA		
(3318)	0.17	NA										NA		NA		
(3319)	0.06	NA										NA		NA		
(3320)	0.29	NA										NA		NA		

Virginia Department of Transportation
Traffic Engineering Division
2011
Annual Average Daily Traffic Volume Estimates By Section of Route
Prince William Maintenance Area

Route	Length	AADT	QA	4Tire	Bus	-----Truck-----				QC	K Factor	QK	Dir Factor	AAWDT	QW	Year
						2Axle	3+Axle	1Trail	2Trail							
Prince William County																
3321 Sycamore Valley Way	0.11	410	R			From: 76-2915 Chogburn Lane					NA			NA		03/18/2009
						To: 76-3320										
3322 Weeping Cherry Court	0.11	NA				From: Dead End					NA			NA		
						To: 76-3320										
3323 Deweys Run Lane	0.34	NA				From: Dead End					NA			NA		
						To: Dead End										
3324	0.15	NA				From: 76-3323 Deweys Run Lane					NA			NA		
						To: Dead End										
3325 Moonbeam Dr	0.50	460	R			From: 76-640 Minnieville Rd					NA			NA		12/08/2008
						To: 76-3338										
3325 Moonbeam Dr	0.60	670	R			From: 76-3338					NA			NA		12/08/2008
						To: 76-3331										
3326 Harvest Moon Lane	0.14	2100	R			From: 76-3325 Moonbeam Dr					NA			NA		12/08/2008
						To: 76-640 Minnieville Rd										
3327 Russett Leaf Court	0.08	NA				From: Cul-de-Sac					NA			NA		
						To: 76-3326 Harvest Moon Lane										
3328 Birch White Court	0.09	NA				From: 76-3326 Harvest Moon Lane					NA			NA		
						To: Cul-de-Sac										
3329	0.06	NA				From: 76-3325 Moonbeam Dr					NA			NA		
						To: Cul-de-Sac										
3330	0.07	NA				From: Cul-de-Sac					NA			NA		
						To: 76-3325 Moonbeam Dr										
3331	0.39	NA				From: Cul-de-Sac					NA			NA		
						To: 76-3325 Moonbeam Dr										
3332	0.17	NA				From: 76-3325 Moonbeam Dr					NA			NA		
						To: Cul-de-Sac										
3333	0.04	NA				From: Cul-de-Sac					NA			NA		
						To: 76-3325 Moonbeam Dr										
3334	0.03	NA				From: 76-3325 Moonbeam Dr					NA			NA		
						To: Dead End										
3335	0.04	NA				From: 76-3325 Moonbeam Dr					NA			NA		
						To: Cul-de-Sac										
3336	0.05	NA				From: Cul-de-Sac					NA			NA		
						To: 76-3331										
3337	0.04	NA				From: 76-3325 Moonbeam Dr					NA			NA		
						To: Cul-de-Sac										
3338	0.50	NA				From: Cul-de-Sac					NA			NA		
						To: 76-3325 Moonbeam Dr										

Virginia Department of Transportation
 Traffic Engineering Division
 2011
 Annual Average Daily Traffic Volume Estimates By Section of Route
 Prince William Maintenance Area

Route	Length	AADT	QA	4Tire	Bus	-----Truck-----				QC	K Factor	QK	Dir Factor	AAWDT	QW	Year
						2Axle	3+Axle	1Trail	2Trail							
Prince William County																
(3339)	0.05	NA														
(3340) Greatbridge Lane	0.34	NA														
(3340) Greatbridge Lane	0.40	NA														
(3340) Greatbridge Lane	1.12	2300	R													01/13/2009
(3341) Harvest Sun Rd	0.30	330	R													03/18/2009
(3342)	0.06	NA														
(3343)	0.12	NA														
(3344)	0.06	NA														
(3345)	0.09	NA														
(3346)	0.10	NA														
(3346)	0.12	NA														
(3347)	0.13	NA														
(3348)	0.29	NA														
(3349)	0.11	NA														
(3350) Callee Way	0.04	310	R													01/13/2009
(3351) Litza Way	0.04	NA														
(3351) Litza Way	0.21	NA														
(3352)	0.05	NA														
(3353) Powells Landing Dr	0.36	NA														
(3353) Powells Landing Circle	0.36	NA														

Virginia Department of Transportation
 Traffic Engineering Division
 2011
 Annual Average Daily Traffic Volume Estimates By Section of Route
 Prince William Maintenance Area

Route	Length	AADT	QA	4Tire	Bus	-----Truck-----				QC	K Factor	QK	Dir Factor	AAWDT	QW	Year
						2Axle	3+Axle	1Trail	2Trail							
Prince William County																
(3354)	0.24	NA					From: 76-3353 Powells Landing Circle					NA		NA		
							To: Cul-de-Sac									
(3355)	0.08	NA					From: Cul-de-Sac					NA		NA		
							To: 76-3354									
(3356)	0.06	NA					From: Cul-de-Sac					NA		NA		
							To: 76-3354									
(3357)	0.12	NA					From: 76-3353 Powells Landing Circle					NA		NA		
							To: Cul-de-Sac									
(3358)	0.11	NA					From: Cul-de-Sac					NA		NA		
							To: 76-3353 Powells Landing Circle									
(3359) Zachary Taylor Dr	0.17	NA					From: 76-806 Token Valley Rd					NA		NA		
							To: Cul-de-Sac									
(3360) Victory Lakes Loop	1.12	3000	R				From: 76-1566 Sudley Manor Dr					NA		NA	12/17/2008	
							To: End of Loop									
(3361)	0.21	NA					From: 76-896 Bacon Race Rd					NA		NA		
							To: Cul-de-Sac									
(3362)	0.66	NA					From: Cul-de-Sac					NA		NA		
							To: 76-1566 Sudley Manor Dr									
(3363) Rainbow Falls Dr	0.40	NA					From: 76-1566 Sudley Manor Dr					NA		NA		
							To: Cul-de-Sac									
(3364)	0.06	NA					From: Cul-de-Sac					NA		NA		
							To: 76-1737 Legend Dr									
(3365)	0.25	NA					From: Cul-de-Sac					NA		NA		
							To: 76-1194 Allen Dent Rd									
(3365)	0.11	NA					From: 76-1194 Allen Dent Rd					NA		NA		
							To: Cul-de-Sac									
(3366) Hour Glass Dr	0.30	NA					From: 76-3365					NA		NA		
							To: Cul-de-Sac									
(3367) Grand Masters Way	0.33	120	R				From: 76-3301					NA		NA	01/13/2009	
							To: 76-3301									
(3368)	0.06	NA					From: Cul-de-Sac					NA		NA		
							To: 76-3367									
(3369)	0.07	NA					From: Cul-de-Sac					NA		NA		
							To: 76-3301									
(3375) Gentle Wood Lane	0.18	690	R				From: 76-3379					NA		NA	03/18/2009	
							To: 76-1194 Cherry Hill Rd									
(3376)	0.04	NA					From: Cul-de-Sac					NA		NA		
							To: 76-3375									

Virginia Department of Transportation
 Traffic Engineering Division
 2011
 Annual Average Daily Traffic Volume Estimates By Section of Route
 Prince William Maintenance Area

Route	Length	AADT	QA	4Tire	Bus	-----Truck-----				QC	K Factor	QK	Dir Factor	AAWDT	QW	Year
						2Axle	3+Axle	1Trail	2Trail							
Prince William County																
3377 Pony Ridge	0.29	90	R				76-3379					NA		NA		03/18/2009
							76-3375 Gentle Wood Lane									
3378	0.12	NA					76-3375					NA		NA		
							Cul-de-Sac									
3379 Butterfly Way	0.15	140	R				76-2716 Larkin Dr					NA		NA		04/27/2009
							76-3378									
3380 Sierra Sunset Lane	0.21	700	R				76-3381 Maiden Hair Dr					NA		NA		12/16/2008
							76-675 Glenkirk Rd									
3381 Maiden Hair Dr	0.39	500	R				76-3385 Tenbrook Dr					NA		NA		12/16/2008
							76-3385 Tenbrook Dr									
3382 Scarlet Maple Dr	0.17	NA					76-3406 Paper Birch Lane					NA		NA		
							76-3381 Maiden Hair Dr									
3383 Double Eagle St	0.11	110	R				76-3381 Maiden Hair Dr					NA		NA		12/16/2008
							76-3380 Sierra Sunset Lane									
3384 Rainy Day Way	0.11	40	R				76-3385 Tenbrook Dr					NA		NA		12/16/2008
							76-3383 Double Eagle St									
3385 Tenbrook Dr	0.40	NA					Cul-de-Sac					NA		NA		
							76-3380 Sierra Sunset Lane									
3385 Tenbrook Dr	0.51	320	R				76-2961 Sterling Point Dr					NA		NA		12/16/2008
							Cul-de-Sac									
3386	0.05	NA					76-3385 Tenbrook Dr					NA		NA		
							Cul-de-Sac									
3387	0.47	NA					76-663 Davis Ford Rd					NA		NA		
							Cul-de-Sac									
3388	0.06	NA					76-3387					NA		NA		
							76-3387									
3389	0.21	NA					Cul-de-Sac					NA		NA		
							Dead End									
3390 Norseman Dr	0.39	NA					76-3389					NA		NA		
							Dead End									
3391	0.17	NA					76-3390					NA		NA		
							76-3396									
3392 Auburn Hills Dr	0.14	450	R				76-610 Cardinal Dr					NA		NA		03/18/2009
							Cul-de-Sac									
3393	0.05	NA					76-3392 Auburn Hills Dr					NA		NA		
							76-3392 Auburn Hills Dr									
3394	0.08	NA					Dead End					NA		NA		

Virginia Department of Transportation
Traffic Engineering Division
2011
Annual Average Daily Traffic Volume Estimates By Section of Route
Prince William Maintenance Area

Route	Length	AADT	QA	4Tire	Bus	-----Truck-----				QC	K Factor	QK	Dir Factor	AAWDT	QW	Year
						2Axle	3+Axle	1Trail	2Trail							
Prince William County																
(3395)	0.05	NA					From: Cul-de-Sac				NA			NA		
							To: 76-3394									
(3396)	0.07	NA					From: Cul-de-Sac				NA			NA		
							To: 76-3392 Auburn Hills Dr									
(3396)	0.10	NA					From: 76-3399				NA			NA		
							To: Cul-de-Sac									
(3397) Marseille Lane	0.21	300	R				From: 76-3399				NA			NA		03/18/2009
							To: 76-636 Featherstone Rd									
(3398)	0.11	NA					From: 76-3397 Marseille Lane				NA			NA		
							To: Cul-de-Sac									
(3399)	0.08	NA					From: Cul-de-Sac				NA			NA		
							To: 76-3397 Marseille Lane									
(3399)	0.05	NA					From: 76-3397 Marseille Lane				NA			NA		
							To: Cul-de-Sac									
(3400) Warm Springs Lane	0.56	NA					From: SR 234 Dumfries Rd				NA			NA		
							To: Cul-de-Sac									
(3401) Bowmans Folly Dr	0.60	NA					From: 76-3400 Warm Springs Lane				NA			NA		
							To: Cul-de-Sac									
(3402) Colonial Village Loop	0.38	NA					From: 76-3401				NA			NA		
							To: 76-3401									
(3403)	0.12	NA					From: 76-3401				NA			NA		
							To: Cul-de-Sac									
(3404)	0.04	NA					From: 76-2961 Sterling Point Dr				NA			NA		
							To: Cul-de-Sac									
(3405)	0.08	NA					From: Cul-de-Sac				NA			NA		
							To: 76-3385 Tenbrook Dr									
(3406) Paper Birch Lane	0.74	NA					From: 76-3385 Tenbrook Dr				NA			NA		
							To: Dead End									
(3407) Quaking Aspen Rd	0.09	70	R				From: 76-3381 Maiden Hair Dr				NA			NA		12/16/2008
							To: 76-3406 Paper Birch Lane									
(3408) Acadic Dr	0.59	NA					From: Cul-de-Sac				NA			NA		
							To: 76-627 Van Buren Rd									
(3409)	0.30	NA					From: Cul-de-Sac				NA			NA		
							To: 76-3414									
(3410)	0.10	NA					From: 76-3414				NA			NA		
							To: Cul-de-Sac									
(3411)	0.09	NA					From: 76-3414				NA			NA		
							To: Cul-de-Sac									

Virginia Department of Transportation
Traffic Engineering Division
2011
Annual Average Daily Traffic Volume Estimates By Section of Route
Prince William Maintenance Area

Route	Length	AADT	QA	4Tire	Bus	-----Truck-----				QC	K Factor	QK	Dir Factor	AAWDT	QW	Year	
						2Axle	3+Axle	1Trail	2Trail								
Prince William County																	
(3412)	0.12	NA					From: Cul-de-Sac					NA				NA	
							To: 76-3414										
(3413)	0.10	NA					From: Cul-de-Sac					NA				NA	
							To: 76-3412										
(3414) Stepping Stone Dr	0.48	NA					From: Cul-de-Sac					NA				NA	
							To: US 15 James Madison Hwy										
(3415)	0.21	NA					From: Cul-de-Sac					NA				NA	
							To: US 15										
(3416)	0.05	NA					From: Dead End					NA				NA	
							To: 76-3415										
(3417) Prickly Ash Way	0.09	70	R				From: 76-3385 Tenbrook Dr					NA				NA	12/16/2008
							To: 76-3380 Sierra Sunset Lane										
(3418) Lenor Park Way	0.08	700	R				From: 76-3360					NA				NA	12/17/2008
							To: 76-3419 Magic Springs Way										
(3419) Magic Springs Way	0.23	120	R				From: 76-3420					NA				NA	12/17/2008
							To: 76-3420										
(3420) Acadia Park Dr	0.65	NA					From: Cul-de-Sac					NA				NA	
							To: 76-3360 Victory Lakes Loop										
(3421) Sequoia Park Way	0.24	90	R				From: 76-3360					NA				NA	12/17/2008
							To: 76-3360										
(3422) Big Springs Loop	0.53	180	R				From: 76-3421					NA				NA	12/17/2008
							To: 76-3421										
(3423)	0.12	NA					From: Cul-de-Sac					NA				NA	
							To: 76-3422										
(3424)	0.06	NA					From: 76-3423					NA				NA	
							To: Cul-de-Sac										
(3425) Lace Falls Loop	0.15	100	R				From: 76-3420					NA				NA	12/17/2008
							To: 76-3420										
(3426)	0.22	NA					From: Cul-de-Sac					NA				NA	
							To: 76-1392 Rippon Blvd										
(3427)	0.05	NA					From: 76-2944 Shimmering Rock Rd					NA				NA	
							To: Cul-de-Sac										
(3428)	0.25	NA					From: SR 215 Vint Hill Rd					NA				NA	
							To: Cul-de-Sac										
(3429) Opal Lane	0.43	940	R				From: 76-642 Hoadly Rd					NA				NA	03/24/2009
							To: 76-784 Dale Blvd										
(3430)	0.31	NA					From: Cul-de-Sac					NA				NA	
							To: 76-3432										

Virginia Department of Transportation
 Traffic Engineering Division
 2011
 Annual Average Daily Traffic Volume Estimates By Section of Route
 Prince William Maintenance Area

Route	Length	AADT	QA	4Tire	Bus	-----Truck-----				QC	K Factor	QK	Dir Factor	AAWDT	QW	Year
						2Axle	3+Axle	1Trail	2Trail							
Prince William County																
(3431)	0.08	NA					From: 76-3430					NA		NA		
							To: Cul-de-Sac									
(3432)	0.15	NA					From: Cul-de-Sac					NA		NA		
							To: 76-3429									
(3433)	0.21	NA					From: 76-3429					NA		NA		
							To: Cul-de-Sac									
(3434) Opey Lane	0.05	300	R				From: 76-3433					NA		NA		03/24/2009
							To: 76-3435									
(3435)	0.05	NA					From: Cul-de-Sac					NA		NA		
							To: 76-3434									
(3435)	0.14	NA					From: 76-3434					NA		NA		
							To: Cul-de-Sac									
(3436)	0.09	NA					From: 76-3429					NA		NA		
							To: Cul-de-Sac									
(3437) Orkin Lane	0.18	570	R				From: 76-2810 Oaklawn Lane					NA		NA		03/24/2009
							To: 76-3429 Opal Lane									
(3438)	0.08	NA					From: Cul-de-Sac					NA		NA		
							To: 76-3437									
(3439)	0.18	NA					From: Cul-de-Sac					NA		NA		
							To: 76-3437									
(3440)	0.29	NA					From: 76-643 Purcell Rd					NA		NA		
							To: Cul-de-Sac									
(3441)	0.19	NA					From: Cul-de-Sac					NA		NA		
							To: 76-3256									
(3442)	0.07	NA					From: 76-3441					NA		NA		
							To: Cul-de-Sac									
(3443)	0.17	NA					From: 76-3441					NA		NA		
							To: Cul-de-Sac									
(3444)	0.08	NA					From: 76-3400					NA		NA		
							To: Cul-de-Sac									
(3445)	0.09	NA					From: 76-3400					NA		NA		
							To: Cul-de-Sac									
(3446)	0.16	NA					From: Cul-de-Sac					NA		NA		
							To: 76-3400									
(3447)	0.35	NA					From: Cul-de-Sac					NA		NA		
							To: 76-3400									
(3448)	0.12	NA					From: 76-3400					NA		NA		
							To: Cul-de-Sac									

Virginia Department of Transportation
 Traffic Engineering Division
 2011
 Annual Average Daily Traffic Volume Estimates By Section of Route
 Prince William Maintenance Area

Route	Length	AADT	QA	4Tire	Bus	-----Truck-----				QC	K Factor	QK	Dir Factor	AAWDT	QW	Year
						2Axle	3+Axle	1Trail	2Trail							
Prince William County																
3449	0.10	NA					From: 76-3400					NA		NA		
							To: Cul-de-Sac									
3450	0.10	NA					From: Cul-de-Sac					NA		NA		
							To: 76-3400									
3451	0.05	NA					From: 76-3447					NA		NA		
							To: Cul-de-Sac									
3452	0.17	NA					From: 76-3447					NA		NA		
							To: Cul-de-Sac									
3453	0.22	NA					From: 76-663 Davis Ford Rd					NA		NA		
							To: Cul-de-Sac									
3454	0.23	NA					From: 76-689 Signal Hill Rd					NA		NA		
							To: Cul-de-Sac									
3455	0.11	NA					From: 76-3454					NA		NA		
							To: Cul-de-Sac									
3456	Roaring Spring Loop	0.38	160			R	From: 76-3360					NA		NA		12/17/2008
							To: 76-3360									
3457	0.05	NA					From: 76-3456					NA		NA		
							To: Cul-de-Sac									
3458	0.42	NA					From: Cul-de-Sac					NA		NA		
							To: 76-2386 Bren Forest Way									
3459	Windermere View Pl	0.23	NA				From: 76-3301 Chanceford Dr					NA		NA		
							To: Dead End									
3460	0.13	NA					From: 76-3459					NA		NA		
							To: Cul-de-Sac									
3461	0.08	NA					From: 76-3459					NA		NA		
							To: Cul-de-Sac									
3462	0.08	NA					From: 76-3256					NA		NA		
							To: Dead End									
3463	0.20	NA					From: Dead End					NA		NA		
							To: 76-3256									
3464	0.13	NA					From: Dead End					NA		NA		
							To: 76-3463									
3465	Talon Dr	0.44	NA				From: Dead End					NA		NA		
							To: SR 234									
3466	0.14	NA					From: Cul-de-Sac					NA		NA		
							To: 76-3465									
3467	0.12	NA					From: 76-3465					NA		NA		
							To: Cul-de-Sac									

Virginia Department of Transportation
 Traffic Engineering Division
 2011
 Annual Average Daily Traffic Volume Estimates By Section of Route
 Prince William Maintenance Area

Route	Length	AADT	QA	4Tire	Bus	-----Truck-----				QC	K Factor	QK	Dir Factor	AAWDT	QW	Year
						2Axle	3+Axle	1Trail	2Trail							
Prince William County																
(3468) Philena St	0.14	120	R			From: 76-3467					NA			NA		03/18/2009
						To: 76-3466										
(3469)	0.14	NA				From: 76-706 Asdee Lane					NA			NA		
						To: 76-3470										
(3470)	0.18	NA				From: Cul-de-Sac					NA			NA		
						To: 76-3469										
(3470)	0.34	NA				From: Cul-de-Sac					NA			NA		
						To: 76-3470										
(3471)	0.14	NA				From: 76-3470					NA			NA		
						To: Cul-de-Sac										
(3472)	0.09	NA				From: Cul-de-Sac					NA			NA		
						To: 76-3470										
(3473)	0.05	NA				From: 76-3470					NA			NA		
						To: Dead End										
(3474)	0.05	NA				From: 76-3147					NA			NA		
						To: Cul-de-Sac										
(3475)	0.05	NA				From: Dead End					NA			NA		
						To: 76-3325 Moonbeam Dr										
(3476)	0.05	NA				From: Dead End					NA			NA		
						To: 76-3325 Moonbeam Dr										
(3477)	0.07	NA				From: Dead End					NA			NA		
						To: 76-3325 Moonbeam Dr										
(3478)	0.14	NA				From: 76-3325 Moonbeam Dr					NA			NA		
						To: Cul-de-Sac										
(3479)	0.05	NA				From: Dead End					NA			NA		
						To: 76-3325 Moonbeam Dr										
(3480)	0.13	NA				From: 76-3325 Moonbeam Dr					NA			NA		
						To: Cul-de-Sac										
(3481)	0.09	NA				From: 76-3480					NA			NA		
						To: Dead End										
(3482) Reserve Lane	0.24	NA				From: 76-642 Hoadly Rd					NA			NA		
						To: Dead End										
(3483) Maxfield Ct	0.34	NA				From: 76-3482 Reserve Lane					NA			NA		
						To: Cul-de-Sac										
(3484)	0.09	NA				From: 76-1392					NA			NA		
						To: 76-3486										
(3485)	0.37	NA				From: 76-3484					NA			NA		
						To: Cul-de-Sac										

Virginia Department of Transportation
 Traffic Engineering Division
 2011
 Annual Average Daily Traffic Volume Estimates By Section of Route
 Prince William Maintenance Area

Route	Length	AADT	QA	4Tire	Bus	-----Truck-----				QC	K Factor	QK	Dir Factor	AAWDT	QW	Year	
						2Axle	3+Axle	1Trail	2Trail								
Prince William County																	
3486	0.17	NA					From: Cul-de-Sac					NA			NA		
							To: 76-3485										
3487	0.12	NA					From: 76-3225 Roseberry Farm Dr					NA			NA		
							To: Cul-de-Sac										
3488	0.12	NA					From: Cul-de-Sac					NA			NA		
							To: 76-3487										
3489	0.14	NA					From: 76-3225 Roseberry Farm Dr					NA			NA		
							To: Cul-de-Sac										
3490	0.13	NA					From: 76-3226 Signal Station Dr					NA			NA		
							To: Dead End										
3491	0.16	NA					From: 76-3226 Signal Station Dr					NA			NA		
							To: Dead End										
3492	0.27	NA					From: 76-3226 Signal Station Dr					NA			NA		
							To: Cul-de-Sac										
3493	0.09	NA					From: Cul-de-Sac					NA			NA		
							To: 76-3492										
3494	0.06	NA					From: 76-3492					NA			NA		
							To: Cul-de-Sac										
3495	0.05	NA					From: 76-2679 Serendipity Rd					NA			NA		
							To: Cul-de-Sac										
3496	0.22	NA					From: Cul-de-Sac					NA			NA		
							To: 76-3305										
3497	0.11	NA					From: 76-3256					NA			NA		
							To: Cul-de-Sac										
3498	0.15	NA					From: 76-3256					NA			NA		
							To: Cul-de-Sac										
3499	0.06	NA					From: Cul-de-Sac					NA			NA		
							To: 76-3498										
3500	0.75	NA					From: 76-03513(L)/					NA			NA		
							To: 76-00619(B)/										
3501	0.22	NA					From: 76-3256					NA			NA		
							To: Dead End										
3502	0.09	NA					From: 76-610 Cardinal Dr					NA			NA		
							To: Cul-de-Sac										
3503	0.06	NA					From: Cul-de-Sac					NA			NA		
							To: 76-3502										
3504	0.09	NA					From: Cul-de-Sac					NA			NA		
							To: 76-2480										

Virginia Department of Transportation
 Traffic Engineering Division
 2011
 Annual Average Daily Traffic Volume Estimates By Section of Route
 Prince William Maintenance Area

Route	Length	AADT	QA	4Tire	Bus	-----Truck-----				QC	K Factor	QK	Dir Factor	AAWDT	QW	Year
						2Axle	3+Axle	1Trail	2Trail							
Prince William County																
(3505) Sugar Loaf Terrace	0.04	180	R			From: 76-3506					NA			NA		01/13/2009
						To: 76-661 Godwin Dr										
(3506)	0.06	NA				From: Cul-de-Sac					NA			NA		
(3506)	0.27	NA				From: 76-3505					NA			NA		
						To: Cul-de-Sac										
(3507) Windy Bluff Lane	0.04	170	R			From: 76-3506					NA			NA		01/13/2009
						To: 76-661 Godwin Dr										
(3508)	0.16	NA				From: Cul-de-Sac					NA			NA		
						To: 76-3002 Glen Meadow Lane										
(3509)	0.11	NA				From: Cul-de-Sac					NA			NA		
						To: 76-3002 Glen Meadow Lane										
(3510)	0.09	NA				From: Cul-de-Sac					NA			NA		
						To: 76-3002										
(3511)	0.43	NA				From: 76-896 Bacon Race Rd					NA			NA		
						To: Cul-de-Sac										
(3512)	0.25	NA				From: 76-3511					NA			NA		
						To: Cul-de-Sac										
(3513) Estate Manor Dr.	0.70	NA				From: 76-675 Glenkirk Rd					NA			NA		
						To: Dead End										
(3514) United Park Way	0.18	NA				From: 76-3363 Rainbow Falls Dr					NA			NA		
						To: 76-3297 Edmonston Dr										
(3515) Emory Falls Court	0.12	NA				From: 76-3363 Rainbow Falls Dr					NA			NA		
						To: Cul-de-Sac										
(3516) Tulane Falls Dr	0.20	NA				From: 76-3363 Rainbow Falls Dr					NA			NA		
						To: 76-3517 Triple Falls Lane										
(3517) Triple Falls Lane	0.16	NA				From: 76-3363 Rainbow Falls Dr					NA			NA		
						To: 76-3297 Edmonston Dr										
(3518) Great Falls Dr	0.27	NA				From: 76-3520 Crabtree Falls Dr					NA			NA		
						To: 76-3363 Rainbow Falls Dr										
(3519) Lewis Falls Way	0.11	NA				From: 76-3518 Great Falls Dr					NA			NA		
						To: 76-3520 Crabtree Falls Dr										
(3520) Crabtree Falls Dr	0.10	NA				From: Cul-de-Sac					NA			NA		
						To: 76-3518 Great Falls Dr										
(3520) Crabtree Falls Dr	0.16	NA				From: 76-3518 Great Falls Dr					NA			NA		
						To: 76-3519 Lewis Falls Way										
(3520) Crabtree Falls Dr	0.07	NA				From: Cul-de-Sac					NA			NA		
						To: Cul-de-Sac										

Virginia Department of Transportation
 Traffic Engineering Division
 2011
 Annual Average Daily Traffic Volume Estimates By Section of Route
 Prince William Maintenance Area

Route	Length	AADT	QA	4Tire	Bus	-----Truck-----				QC	K Factor	QK	Dir Factor	AAWDT	QW	Year
						2Axle	3+Axle	1Trail	2Trail							
Prince William County																
(3521) Idlewood Park Court	0.07	NA				From: 76-3519 Lewis Falls Way					NA			NA		
						To: Cul-de-Sac										
(3522)	0.06	NA				From: Cul-de-Sac					NA			NA		
						To: 76-3520 Crabtree Falls Dr										
(3523) Indigo Springs Court	0.23	NA				From: Cul-de-Sac					NA			NA		
						To: 76-3363 Rainbow Falls Dr										
(3524)	0.05	NA				From: 76-3518 Great Falls Dr					NA			NA		
						To: Cul-de-Sac										
(3525) Patton Lane	0.19	NA				From: Dead End					NA			NA		
						To: SR 28 Centreville Rd										
(3526) Rayborn Creek Dr	0.33	NA				From: 76-2895 Lexington Valley Dr					NA			NA		
						To: 76-2895 Lexington Valley Dr										
(3527) Trenton Chapel Way	0.17	NA				From: 76-2895 Lexington Valley Dr					NA			NA		
						To: 76-3526 Rayborn Creek Dr										
(3528)	0.06	NA				From: 76-3526					NA			NA		
						To: Cul-de-Sac										
(3529)	0.04	NA				From: Cul-de-Sac					NA			NA		
						To: 76-3526										
(3530)	0.16	NA				From: Dead End					NA			NA		
						To: 76-643 Spriggs Rd										
(3531)	0.05	NA				From: 76-643 Spriggs Rd					NA			NA		
						To: Dead End										
(3532)	0.11	NA				From: 76-643 Spriggs Rd;					NA			NA		
						To: Dead End										
(3533)	0.44	NA				From: 76-643 N. Spriggs Rd					NA			NA		
						To: 76-643 S. Spriggs Rd										
(3534)	0.13	NA				From: Dead End					NA			NA		
						To: 76-643 Spriggs Rd										
(3535)	0.19	NA				From: Dead End					NA			NA		
						To: 76-643 Spriggs Rd; 76-2690 Saint Charles Dr										
(3536)	0.07	NA				From: 76-810 Carriage Hill Dr					NA			NA		
						To: Cul-de-Sac										
(3537)	0.10	NA				From: Cul-de-Sac					NA			NA		
						To: 76-1131 Lions Field Rd										
(3538)	0.24	NA				From: Cul-de-Sac					NA			NA		
						To: 76-3537										
(3539)	0.09	NA				From: Cul-de-Sac					NA			NA		
						To: 76-3538										

Virginia Department of Transportation
 Traffic Engineering Division
 2011
 Annual Average Daily Traffic Volume Estimates By Section of Route
 Prince William Maintenance Area

Route	Length	AADT	QA	4Tire	Bus	-----Truck-----				QC	K Factor	QK	Dir Factor	AAWDT	QW	Year
						2Axle	3+Axle	1Trail	2Trail							
Prince William County																
(3540)	0.38	NA														
(3541)	0.15	NA														
(3542)	0.17	NA														
(3543)	0.15	NA														
(3544)	0.16	NA														
(3545)	0.23	NA														
(3546)	0.03	NA														
(3547) Northton Ct.	0.65	NA														
(3548) Radcliffe Dr	0.32	NA														
(3549)	0.09	NA														
(3550) Webster Tavern Way	0.14	NA														
(3551) Molly Pitcher Circle	0.28	NA														
(3552)	0.12	NA														
(3553) Harlson Grove Ct	0.17	NA														
(3554) Valcour Island Way	0.12	NA														
(3555)	0.03	NA														
(3556)	0.10	NA														
(3557)	0.06	NA														
(3558)	0.12	NA														

Virginia Department of Transportation
 Traffic Engineering Division
 2011
 Annual Average Daily Traffic Volume Estimates By Section of Route
 Prince William Maintenance Area

Route	Length	AADT	QA	4Tire	Bus	-----Truck-----				QC	K Factor	QK	Dir Factor	AAWDT	QW	Year
						2Axle	3+Axle	1Trail	2Trail							
Prince William County																
(3559)	0.05	NA					From: 76-3558					NA		NA		
							To: Cul-de-Sac									
(3560)	0.04	NA					From: Dead End					NA		NA		
							To: 76-3558									
(3561) Tomlinson Dr	0.15	NA					From: 76-3562					NA		NA		
							To: 76-663 Davis Ford Rd									
(3562)	0.31	NA					From: Dead End					NA		NA		
							To: 76-3561									
(3562)	0.12	NA					From: 76-3562					NA		NA		
							To: Dead End									
(3563)	0.12	NA					From: Cul-de-Sac					NA		NA		
							To: 76-3562									
(3564)	0.35	NA					From: Cul-de-Sac					NA		NA		
							To: 76-619									
(3565)	0.14	NA					From: Cul-de-Sac					NA		NA		
							To: 76-3564									
(3566)	0.05	NA					From: 76-3565					NA		NA		
							To: Dead End									
(3567) Pouring Rain Pl	0.16	NA					From: 53-3564					NA		NA		
							To: Dead End									
(3568)	0.06	NA					From: 76-3567					NA		NA		
							To: 76-3569									
(3569)	0.07	NA					From: Cul-de-Sac					NA		NA		
							To: 76-3568									
(3569)	0.07	NA					From: 76-3568					NA		NA		
							To: Dead End									
(3570) Bengal Place	0.21	NA					From: Cul-de-Sac					NA		NA		
							To: 76-685 Lightner Rd									
(3571) Mozambique Ct	0.06	NA					From: 76-3570 Bengal Place					NA		NA		
							To: Cul-de-Sac									
(3572) Adriatic Ct	0.10	NA					From: 76-3573 Caribbean Ct					NA		NA		
							To: Cul-de-Sac									
(3573) Caribbean Ct	0.28	NA					From: Cul-de-Sac					NA		NA		
							To: 76-3572 Adriatic Ct									
(3573) Caribbean Ct	0.11	NA					From: 76-3572 Adriatic Ct					NA		NA		
							To: Cul-de-Sac									
(3574) China Ct	0.04	NA					From: 76-3573 Caribbean Ct					NA		NA		
							To: Cul-de-Sac									

Virginia Department of Transportation
 Traffic Engineering Division
 2011
 Annual Average Daily Traffic Volume Estimates By Section of Route
 Prince William Maintenance Area

Route	Length	AADT	QA	4Tire	Bus	-----Truck-----				QC	K Factor	QK	Dir Factor	AAWDT	QW	Year
						2Axle	3+Axle	1Trail	2Trail							
Prince William County																
(3575) Timor Ct	0.04	NA					From: 76-3573 Caribbean Ct					NA		NA		
							To: Cul-de-Sac									
(3576) Sapling Way	0.17	NA					From: 76-3578					NA		NA		
							To: 76-3577 Logstone Dr									
(3577) Logstone Dr	0.11	NA					From: Cul-de-Sac					NA		NA		
							To: 76-3576 Sapling Way									
(3577) Logstone Dr	0.36	NA					From: Cul-de-Sac					NA		NA		
							To: 76-1171									
(3578)	0.29	NA					From: Cul-de-Sac					NA		NA		
							To: 76-3577									
(3579)	0.12	NA					From: 76-3406					NA		NA		
							To: Cul-de-Sac									
(3580) Crimson Crossing Hwy	0.15	NA					From: 76-3406 Paper Birch Lane					NA		NA		
							To: 76-3406 Paper Birch Lane									
(3581) Crackling Cedar Lane	0.08	NA					From: 76-3382 Scarlet Maple Dr					NA		NA		
							To: 76-3406 Paper Birch Lane									
(3582) Mossy Pines Way	0.09	NA					From: 76-3406 Paper Birch Lane					NA		NA		
							To: 76-3406 Paper Birch Lane									
(3583) Great Dover St	0.40	NA					From: Dead End					NA		NA		
							To: 76-3292 Allaire Dr									
(3583) Great Dover St	0.05	NA					From: Cul-de-Sac					NA		NA		
							To: Cul-de-Sac									
(3584) Kensington Palace Ct	0.07	NA					From: Dead End					NA		NA		
							To: 76-3583 Great Dover St									
(3585)	0.16	NA					From: 76-3443					NA		NA		
							To: Cul-de-Sac									
(3586)	0.07	NA					From: Cul-de-Sac					NA		NA		
							To: 76-3501									
(3587)	0.07	NA					From: Cul-de-Sac					NA		NA		
							To: 76-3501									
(3588)	0.13	NA					From: 76-3501					NA		NA		
							To: Cul-de-Sac									
(3589)	0.13	NA					From: 76-3588					NA		NA		
							To: Cul-de-Sac									
(3590) Crimson Crossing Way	0.19	NA					From: Dead End					NA		NA		
							To: 76-610 Cardinal Dr									
Town of Haymarket																
(3591)	0.05	NA					From: 76-3592					NA		NA		
							To: SR 55 Washington St									

Virginia Department of Transportation
 Traffic Engineering Division
 2011
 Annual Average Daily Traffic Volume Estimates By Section of Route
 Prince William Maintenance Area

Route	Length	AADT	QA	4Tire	Bus	-----Truck-----				QC	K Factor	QK	Dir Factor	AAWDT	QW	Year
						2Axle	3+Axle	1Trail	2Trail							
Town of Haymarket																
(3592)	0.16	NA				From: Cul-de-Sac					NA			NA		
						To: 76-3593										
(3593)	0.13	NA				From: Cul-de-Sac					NA			NA		
						To: 76-3592										
(3593)	0.08	NA				From: 76-3592					NA			NA		
						To: Cul-de-Sac										
(3594)	0.10	NA				From: 76-3592					NA			NA		
						To: 76-3593										
Prince William County																
(3595) Granite Lane	0.14	NA				From: 76-616 Blooms Quarry Lane					NA			NA		
						To: 76-3596 Towering Oak Way										
(3596) Towering Oak Way	0.21	NA				From: 76-3597; 76-3598 Breezy Knoll Dr					NA			NA		
						To: 76-3634										
(3597) Towering Oak Way	0.26	NA				From: 76-3596					NA			NA		
						To: 76-3596										
(3598) Breezy Knoll Dr	0.21	NA				From: 76-3596					NA			NA		
						To: 76-3596										
(3599)	0.05	NA				From: 76-3598					NA			NA		
						To: Cul-de-Sac										
(3600)	0.79	NA				From: Dead End/					NA			NA		
						To: US-00015(B)/										
(3601)	0.10	NA				From: 76-3366					NA			NA		
						To: Cul-de-Sac										
(3602)	0.06	NA				From: 76-3366					NA			NA		
						To: Cul-de-Sac										
(3603) Reservoir Loop	0.30	NA				From: 76-3366 Hour Glass Dr					NA			NA		
						To: 76-3366 Hour Glass Dr										
(3604) Crosscut Lane	0.07	NA				From: 76-3603 Reservoir Loop					NA			NA		
						To: 76-3603 Reservoir Loop										
(3605)	0.05	NA				From: 76-3606					NA			NA		
						To: 76-3513										
(3606)	0.36	NA				From: Cul-de-Sac					NA			NA		
						To: 76-3513										
(3607)	0.05	NA				From: 76-3606					NA			NA		
						To: Cul-de-Sac										
(3608)	0.08	NA				From: 76-3513 Estate Manor Dr.					NA			NA		
						To: 76-3609										
(3609)	0.30	NA				From: 76-3513 Estate Manor Dr.					NA			NA		
						To: Cul-de-Sac										

Virginia Department of Transportation
 Traffic Engineering Division
 2011
 Annual Average Daily Traffic Volume Estimates By Section of Route
 Prince William Maintenance Area

Route	Length	AADT	QA	4Tire	Bus	-----Truck-----				QC	K Factor	QK	Dir Factor	AAWDT	QW	Year
						2Axle	3+Axle	1Trail	2Trail							
Prince William County																
(3610)	0.08	NA					From: Cul-de-Sac					NA				NA
							To: 76-3609									
(3611)	0.07	NA					From: 76-3606					NA				NA
							To: 76-3513									
(3612)	0.26	NA					From: 76-3513					NA				NA
							To: 76-3513									
(3613)	0.05	NA					From: 76-3612					NA				NA
							To: Cul-de-Sac									
(3614)	0.08	NA					From: 76-3513 Estate Manor Dr.					NA				NA
							To: 76-3609									
(3615)	0.31	NA					From: 76-3513; 76-3612					NA				NA
							To: Cul-de-Sac									
(3616)	0.25	NA					From: 76-3513 Estate Manor Dr.					NA				NA
							To: Cul-de-Sac									
(3617)	0.44	NA					From: Cul-de-Sac					NA				NA
							To: 76-689 Signal Hill Rd									
(3618) Kinnicut Dr	0.42	NA					From: 76-2190 Summit School Rd					NA				NA
							To: 76-3619 Brooke Farm Dr									
(3619) Brooke Farm Dr	0.22	NA					From: Cul-de-Sac					NA				NA
							To: 76-3618 Kinnicut Dr									
(3619) Brooke Farm Dr	0.08	NA					From: Cul-de-Sac					NA				NA
							To: Dead End									
(3620)	0.10	NA					From: Cul-de-Sac					NA				NA
							To: 76-3619									
(3621)	0.06	NA					From: Cul-de-Sac					NA				NA
							To: 76-3619									
(3622)	0.12	NA					From: .					NA				NA
							To: 76-3623									
(3622)	0.06	NA					From: Cul-de-Sac					NA				NA
							To: Cul-de-Sac									
(3623)	0.15	NA					From: 76-3622					NA				NA
							To: Cul-de-Sac									
(3624) Pike Branch Way	0.15	NA					From: 76-621 Devlin Rd					NA				NA
							To: 76-3628									
(3625) Daltons Grove Way	0.16	NA					From: 76-3642					NA				NA
							To: 76-3624									
(3626)	0.16	NA					From: Cul-de-Sac					NA				NA
							To: 76-3625									

Virginia Department of Transportation
 Traffic Engineering Division
 2011
 Annual Average Daily Traffic Volume Estimates By Section of Route
 Prince William Maintenance Area

Route	Length	AADT	QA	4Tire	Bus	-----Truck-----				QC	K Factor	QK	Dir Factor	AAWDT	QW	Year
						2Axle	3+Axle	1Trail	2Trail							
Prince William County																
(3627)	0.07	NA				From: 76-3626						NA				NA
						To: Cul-de-Sac										
(3628) Lanier Overlook Ct	0.17	NA				From: Cul-de-Sac						NA				NA
						To: 76-3624 Pike Branch Way										
(3628) Lanier Overlook Ct	0.24	NA				From: 76-3624 Pike Branch Way						NA				NA
						To: Cul-de-Sac										
(3629) Tradewind Ct	0.19	NA				From: 76-3624 Pike Branch Way						NA				NA
						To: Cul-de-Sac										
(3630) Maiden Creek Ct	0.12	NA				From: Cul-de-Sac						NA				NA
						To: 76-3628 Lanier Overlook Court										
(3631) Fog Light Way	0.08	NA				From: Dead End						NA				NA
						To: 76-621 Devlin Rd										
(3632)	0.18	NA				From: Cul-de-Sac						NA				NA
						To: 76-3631										
(3633)	0.17	NA				From: Cul-de-Sac						NA				NA
						To: 76-3631										
(3634) Glade Bank Dr	0.27	NA				From: 76-616 Blooms Quarry Lane						NA				NA
						To: Cul-de-Sac										
(3635) Crossman Creek Way	0.33	NA				From: 76-755 Ashleys Park Lane						NA				NA
						To: Cul-de-Sac										
(3636)	0.11	NA				From: 76-3635						NA				NA
						To: Cul-de-Sac										
(3637)	0.17	NA				From: Cul-de-Sac						NA				NA
						To: 76-3635										
(3638)	0.15	NA				From: Cul-de-Sac						NA				NA
						To: 76-3635										
(3639)	0.06	NA				From: 76-3638						NA				NA
						To: Cul-de-Sac										
(3640)	0.08	NA				From: Cul-de-Sac						NA				NA
						To: 76-3635										
(3641) Tartan Hills Pkwy	0.48	NA				From: 76-3254 Tartan Hills Pkwy; 76-3501						NA				NA
						To: 76-3255 Broadsword Dr										
(3642)	0.07	NA				From: Cul-de-Sac						NA				NA
						To: 76-3625 Daltons Grove Way										
(3642)	0.05	NA				From: 76-3625 Daltons Grove Way						NA				NA
						To: Cul-de-Sac										
(3643)	0.26	NA				From: 76-3301						NA				NA
						To: Cul-de-Sac										

Virginia Department of Transportation
 Traffic Engineering Division
 2011
 Annual Average Daily Traffic Volume Estimates By Section of Route
 Prince William Maintenance Area

Route	Length	AADT	QA	4Tire	Bus	-----Truck-----				QC	K Factor	QK	Dir Factor	AAWDT	QW	Year
						2Axle	3+Axle	1Trail	2Trail							
Prince William County																
3644	0.14	NA				From: Cul-de-Sac					NA			NA		
						To: 76-3643										
3645	0.19	NA				From: 76-3643					NA			NA		
						To: Cul-de-Sac										
3646	0.45	NA				From: 76-3254 Tartan Hills Pkwy					NA			NA		
						To: Cul-de-Sac										
3647	0.08	NA				From: 76-3646					NA			NA		
						To: Cul-de-Sac										
3648	0.10	NA				From: Cul-de-Sac					NA			NA		
						To: 76-3254										
3649	0.10	NA				From: Cul-de-Sac					NA			NA		
						To: 76-3254										
3650	0.09	NA				From: Cul-de-Sac					NA			NA		
						To: 76-3254										
3651	0.27	NA				From: 76-3254 Tartan Hills Pkwy					NA			NA		
						To: Cul-de-Sac										
3652	0.10	NA				From: 76-3254					NA			NA		
						To: Cul-de-Sac										
3653	0.06	NA				From: 76-3646					NA			NA		
						To: 76-3651										
3654	0.26	NA				From: 76-3657					NA			NA		
						To: 76-619 Linton Hall Rd										
3655	0.20	NA				From: 76-3654					NA			NA		
						To: Cul-de-Sac										
3656	0.08	NA				From: Cul-de-Sac					NA			NA		
						To: 76-3655										
3657	0.16	NA				From: Cul-de-Sac					NA			NA		
						To: 76-3654										
3657	0.04	NA				From: 76-3654					NA			NA		
						To: Cul-de-Sac										
3658	0.05	NA				From: 76-642 Hoadly Rd					NA			NA		
						To: 76-3659										
3659	0.19	NA				From: Cul-de-Sac					NA			NA		
						To: 76-3658										
3659	0.04	NA				From: 76-3658					NA			NA		
						To: Cul-de-Sac										
3660	0.05	NA				From: 76-3659					NA			NA		
						To: Cul-de-Sac										

Virginia Department of Transportation
 Traffic Engineering Division
 2011
 Annual Average Daily Traffic Volume Estimates By Section of Route
 Prince William Maintenance Area

Route	Length	AADT	QA	4Tire	Bus	-----Truck-----				QC	K Factor	QK	Dir Factor	AAWDT	QW	Year	
						2Axle	3+Axle	1Trail	2Trail								
Prince William County																	
3661	0.03	NA				From: Cul-de-Sac											
						To: 76-3659											
3662	0.22	NA				From: Cul-de-Sac											
						To: 76-619 Bristow Rd											
3663	0.20	NA				From: 76-3007 Trentdale Dr											
						To: Cul-de-Sac											
3664	0.36	NA				From: 76-3663											
						To: Cul-de-Sac											
3665 Talmadge Dr	0.16	NA				From: 76-3007 Trentdale Dr											
						To: Cul-de-Sac											
3666	0.18	NA				From: Cul-de-Sac											
						To: 76-3665											
3667	0.07	NA				From: 76-3414 Stepping Stone Dr											
						To: Cul-de-Sac											
3668	0.16	NA				From: Dead End											
						To: SR 28											
3669	0.87	NA				From: Dead End											
						To: US 15 James Madison Hwy											
3670	0.42	NA				From: US 15 James Madison Hwy											
						To: Dead End											
3671	0.40	NA				From: 76-619 Bristow Rd											
						To: Dead End											
3672	0.09	NA				From: 76-3671											
						To: Cul-de-Sac											
3673	0.12	NA				From: 76-2662 Passage Creek Lane											
						To: Cul-de-Sac											
3674	0.26	NA				From: Cul-de-Sac											
						To: 76-2350 Alps Dr											
3675	0.46	NA				From: Cul-de-Sac											
						To: 76-619 Bristow Rd											
3676	0.64	NA				From: 76-3675											
						To: Cul-de-Sac											
3677	0.14	NA				From: 76-3676											
						To: Cul-de-Sac											
3678	0.27	NA				From: 76-646 Aden Rd											
						To: Cul-de-Sac											
3679	0.34	NA				From: 76-642 Hoadly Rd											
						To: Cul-de-Sac											

Virginia Department of Transportation
 Traffic Engineering Division
 2011
 Annual Average Daily Traffic Volume Estimates By Section of Route
 Prince William Maintenance Area

Route	Length	AADT	QA	4Tire	Bus	-----Truck-----				QC	K Factor	QK	Dir Factor	AAWDT	QW	Year	
						2Axle	3+Axle	1Trail	2Trail								
Prince William County																	
3680	0.12	NA											NA				
3681	0.12	NA											NA				
3682	0.39	NA											NA				
3683	0.09	NA											NA				
3684	0.21	NA											NA				
3685	0.19	NA											NA				
3686	0.04	NA											NA				
3687	0.13	NA											NA				
3687	0.17	NA											NA				
3688	0.07	NA											NA				
3689	0.09	NA											NA				
3689	0.06	NA											NA				
3690	0.04	NA											NA				
3691	0.11	NA											NA				
3691	0.12	NA											NA				
3692	0.12	NA											NA				
3693	0.47	NA											NA				
3694	0.09	NA											NA				
3695	0.04	NA											NA				

Virginia Department of Transportation
 Traffic Engineering Division
 2011
 Annual Average Daily Traffic Volume Estimates By Section of Route
 Prince William Maintenance Area

Route	Length	AADT	QA	4Tire	Bus	-----Truck-----				QC	K Factor	QK	Dir Factor	AAWDT	QW	Year	
						2Axle	3+Axle	1Trail	2Trail								
Prince William County																	
3696	0.29	NA					From: Cul-de-Sac					NA			NA		
							To: 76-3310 Somerset Crossing Dr										
3697	0.10	NA					From: Cul-de-Sac					NA			NA		
							To: 76-3696										
3698	0.10	NA					From: 76-3696					NA			NA		
							To: Cul-de-Sac										
3699	0.03	NA					From: Dead End					NA			NA		
							To: 76-3696										
3701	0.20	NA					From: Cul-de-Sac					NA			NA		
							To: 76-674 Wellington Rd										
3702	0.08	NA					From: Cul-de-Sac					NA			NA		
							To: 76-2652 Rhode Island Dr										
3703	0.12	NA					From: 76-2652 Rhode Island Dr					NA			NA		
							To: Cul-de-Sac										
3704	0.21	NA					From: Dead End					NA			NA		
							To: US 1 Fraley Blvd										
3705	0.38	NA					From: 76-661 Godwin Dr					NA			NA		
							To: 76-661 Godwin Dr										
3706	0.14	NA					From: 76-3705					NA			NA		
							To: 76-3705										
3707	0.09	NA					From: 76-3705					NA			NA		
							To: 76-3706										
3708	0.06	NA					From: Cul-de-Sac					NA			NA		
							To: 76-3705										
3709	0.06	NA					From: Cul-de-Sac					NA			NA		
							To: 76-3705										
3711	0.12	NA					From: Dead End					NA			NA		
							To: 76-641 Old Bridge Rd										
3712	0.11	NA					From: Cul-de-Sac					NA			NA		
							To: 76-3711										
3713	0.32	NA					From: 76-674 Wellington Rd					NA			NA		
							To: Cul-de-Sac										
3714	0.06	NA					From: 76-674 Wellington Rd					NA			NA		
							To: Dead End										
3715	0.07	NA					From: 76-3300 Ridgefield Rd					NA			NA		
							To: 76-3716										
3716	0.68	NA					From: 76-3717					NA			NA		
							To: Cul-de-Sac										

Virginia Department of Transportation
 Traffic Engineering Division
 2011
 Annual Average Daily Traffic Volume Estimates By Section of Route
 Prince William Maintenance Area

Route	Length	AADT	QA	4Tire	Bus	-----Truck-----				QC	K Factor	QK	Dir Factor	AAWDT	QW	Year	
						2Axle	3+Axle	1Trail	2Trail								
Prince William County																	
3736	0.12	NA					From: 76-3300 Ridgefield Rd					NA			NA		
							To: 76-3716										
3737	0.05	NA					From: Cul-de-Sac					NA			NA		
							To: 76-3716										
3738	0.03	NA					From: Cul-de-Sac					NA			NA		
							To: 76-3716										
3739	0.31	NA					From: 76-3716					NA			NA		
							To: 76-3716										
3740	0.10	NA					From: Cul-de-Sac					NA			NA		
							To: 76-3716										
3741	0.06	NA					From: 76-3742					NA			NA		
							To: 76-3716										
3742	0.05	NA					From: 76-3740					NA			NA		
							To: 76-3741										
3743	0.25	NA					From: 76-3362					NA			NA		
							To: 76-3362										
3744	0.05	NA					From: Dead End					NA			NA		
							To: 76-3362										
3745	0.19	NA					From: 76-3362					NA			NA		
							To: 76-3362										
3746	0.10	NA					From: 76-3745					NA			NA		
							To: 76-3747										
3747	0.33	NA					From: 76-3362					NA			NA		
							To: 76-1566 Sudley Manor Dr										
3748	0.06	NA					From: Cul-de-Sac					NA			NA		
							To: 76-3362										
3749	0.33	NA					From: Cul-de-Sac					NA			NA		
							To: 76-1566 Sudley Manor Dr										
3750	0.07	NA					From: Dead End					NA			NA		
							To: 76-2480 Benita Fitzgerald Dr										
3751	0.69	NA					From: 76-619 Fuller Heights Rd					NA			NA		
							To: 76-3875										
3752	0.12	NA					From: Cul-de-Sac					NA			NA		
							To: 76-3751										
3753	0.17	NA					From: Cul-de-Sac					NA			NA		
							To: 76-3752										
3754	0.11	NA					From: 76-3751					NA			NA		
							To: Dead End										

Virginia Department of Transportation
 Traffic Engineering Division
 2011
 Annual Average Daily Traffic Volume Estimates By Section of Route
 Prince William Maintenance Area

Route	Length	AADT	QA	4Tire	Bus	-----Truck-----				QC	K Factor	QK	Dir Factor	AAWDT	QW	Year
						2Axle	3+Axle	1Trail	2Trail							
Prince William County																
3755	0.18	NA					From: Cul-de-Sac					NA				NA
							To: 76-3751									
3756	0.08	NA					From: Cul-de-Sac					NA				NA
							To: 76-3755									
3757	0.24	NA					From: 76-3762					NA				NA
							To: 76-619 Bristow Rd									
3758	0.14	NA					From: Cul-de-Sac					NA				NA
							To: 76-3760									
3759	0.08	NA					From: 76-3758					NA				NA
							To: Dead End									
3760	0.16	NA					From: 76-3762					NA				NA
							To: Dead End									
3761	0.11	NA					From: 76-3757					NA				NA
							To: 76-3760									
3762	0.25	NA					From: Dead End					NA				NA
							To: 76-3760									
3763	0.18	NA					From: SR 28 Nokesville Rd					NA				NA
							To: 76-3762									
3764	0.08	NA					From: 76-3763					NA				NA
							To: 76-3762									
3765	0.32	NA					From: 76-3838					NA				NA
							To: 76-3764									
3766	0.06	NA					From: 76-3765					NA				NA
							To: 76-3762									
3767	0.11	NA					From: Dead End					NA				NA
							To: 76-3765									
3768	0.16	NA					From: Dead End					NA				NA
							To: 76-3767									
3769	0.04	NA					From: 76-3770					NA				NA
							To: 76-2502 Heathcote Blvd									
3770	0.16	NA					From: Cul-de-Sac					NA				NA
							To: 76-3769									
3770	0.13	NA					From: Dead End					NA				NA
							To: Dead End									
3771	0.09	NA					From: Cul-de-Sac					NA				NA
							To: 76-3770									
3772	0.13	NA					From: 76-3771					NA				NA
							To: 76-3770									

Virginia Department of Transportation
 Traffic Engineering Division
 2011
 Annual Average Daily Traffic Volume Estimates By Section of Route
 Prince William Maintenance Area

Route	Length	AADT	QA	4Tire	Bus	-----Truck-----				QC	K Factor	QK	Dir Factor	AAWDT	QW	Year
						2Axle	3+Axle	1Trail	2Trail							
Prince William County																
3773	0.22	NA														
3774	0.04	NA														
3775	0.06	NA														
3776	0.15	NA														
3776	0.31	NA														
3776	0.04	NA														
3777	0.28	NA														
3777	0.11	NA														
3778	0.07	NA														
3779	0.12	NA														
3780	0.10	NA														
3781	0.06	NA														
3781	0.05	NA														
3787	0.06	NA														
3788	0.34	NA														
3789	0.17	NA														
3790	0.19	NA														
3791	0.30	NA														
3792	0.10	NA														
3793	0.43	NA														

Virginia Department of Transportation
Traffic Engineering Division
2011
Annual Average Daily Traffic Volume Estimates By Section of Route
Prince William Maintenance Area

Route	Length	AADT	QA	4Tire	Bus	-----Truck-----				QC	K Factor	QK	Dir Factor	AAWDT	QW	Year
						2Axle	3+Axle	1Trail	2Trail							
Prince William County																
3794	0.16	NA				From: Cul-de-Sac/					NA			NA		
						To: 76-03793(B)/										
3795	0.10	NA				From: Cul-de-Sac/					NA			NA		
						To: 76-03794(B)/										
3796	0.07	NA				From: Cul-de-Sac/					NA			NA		
						To: 76-03793(B)/										
3797	0.05	NA				From: Cul-de-Sac/					NA			NA		
						To: 76-03793(B)/										
3798	0.18	NA				From: 76-02480(B)/76-03504(U)/					NA			NA		
						To: Cul-de-Sac/										
3799	0.08	NA				From: Cul-de-Sac					NA			NA		
						To: 76-3790										
3801	0.14	NA				From: 76-3805					NA			NA		
						To: 76-3071										
3802	0.15	NA				From: Cul-de-Sac					NA			NA		
						To: 76-3071 Braided Stream Dr										
3803	0.10	NA				From: 76-3790					NA			NA		
						To: 76-3802										
3804	0.06	NA				From: 76-3803					NA			NA		
						To: Cul-de-Sac										
3805	0.06	NA				From: Cul-de-Sac					NA			NA		
						To: 76-3801										
3805	0.11	NA				From: 76-3801					NA			NA		
						To: Cul-de-Sac										
3806	0.06	NA				From: Cul-de-Sac					NA			NA		
						To: 76-3143										
3806	0.09	NA				From: 76-3143					NA			NA		
						To: Dead End										
3807	0.16	NA				From: Dead End					NA			NA		
						To: 76-3806										
3808	0.13	NA				From: Dead End					NA			NA		
						To: 76-2767 Myrtlewood Dr										
3808	0.06	NA				From: 76-2767 Myrtlewood Dr					NA			NA		
						To: Cul-de-Sac										
3809	0.04	NA				From: 76-3808					NA			NA		
						To: Cul-de-Sac										
3810	0.48	NA				From: Dead End/					NA			NA		
						To: US-00029(B)/										

Virginia Department of Transportation
 Traffic Engineering Division
 2011
 Annual Average Daily Traffic Volume Estimates By Section of Route
 Prince William Maintenance Area

Route	Length	AADT	QA	4Tire	Bus	-----Truck-----				QC	K Factor	QK	Dir Factor	AAWDT	QW	Year
						2Axle	3+Axle	1Trail	2Trail							
Prince William County																
3811	0.20	NA				From: 76-03810(B)/						NA				NA
						To: Cul-de-Sac/										
3812	0.25	NA				From: 76-03813(B)/76-03816(U)/						NA				NA
						To: 76-03310(B)/										
3813	0.17	NA				From: 76-03310(B)/						NA				NA
						To: Cul-de-Sac/										
3814	0.08	NA				From: Cul-de-Sac/						NA				NA
						To: 76-03812(B)/										
3815	0.05	NA				From: 76-03812(B)/						NA				NA
						To: Cul-de-Sac/										
3816	0.07	NA				From: Cul-de-Sac/						NA				NA
						To: 76-03813(B)/76-03812(U)/										
3817	0.66	NA				From: Cul-de-Sac/						NA				NA
						To: 76-01125(B)/										
3818	0.08	NA				From: 76-03817(B)/						NA				NA
						To: Cul-de-Sac/										
3819	0.05	NA				From: Dead End/						NA				NA
						To: 76-03047(B)/										
3820	0.15	NA				From: 76-03884(B)/						NA				NA
						To: 76-03040(B)/										
3821	0.09	NA				From: 76-02086(B)/						NA				NA
						To: 76-03822(B)/										
3822	0.22	NA				From: Cul-de-Sac/						NA				NA
						To: 76-03013(B)/										
3823	0.16	NA				From: Dead End						NA				NA
						To: 76-751 Websters Way										
3824	0.08	NA				From: 76-3823						NA				NA
						To: Dead End										
3825	0.05	NA				From: 76-3823						NA				NA
						To: Dead End										
3826	0.20	NA				From: Cul-de-Sac/						NA				NA
						To: 76-00631(B)/										
3827	0.03	NA				From: Dead End/						NA				NA
						To: 76-03826(B)/										
3828	0.78	NA				From: 76-00665(B)/						NA				NA
						To: 76-03829(B)/										
3829	0.44	NA				From: 76-03828(B)/						NA				NA
						To: Cul-de-Sac/										

Virginia Department of Transportation
 Traffic Engineering Division
 2011
 Annual Average Daily Traffic Volume Estimates By Section of Route
 Prince William Maintenance Area

Route	Length	AADT	QA	4Tire	Bus	-----Truck-----				QC	K Factor	QK	Dir Factor	AAWDT	QW	Year
						2Axle	3+Axle	1Trail	2Trail							
Prince William County																
3830	0.09	NA														
3831	0.09	NA														
3832	0.19	NA														
3833	0.11	NA														
3834	0.05	NA														
3835	0.10	NA														
3836	0.08	NA														
3837	0.12	NA														
3838	0.15	NA														
3839	0.62	NA														
3840	0.17	NA														
3841	0.18	NA														
3843	0.51	NA														
3844	0.47	NA														
3845	0.11	NA														
3846	0.28	NA														
3870	0.19	NA														
3871	0.23	NA														
3872	0.13	NA														

Virginia Department of Transportation
 Traffic Engineering Division
 2011
 Annual Average Daily Traffic Volume Estimates By Section of Route
 Prince William Maintenance Area

Route	Length	AADT	QA	4Tire	Bus	-----Truck-----				QC	K Factor	QK	Dir Factor	AAWDT	QW	Year
						2Axle	3+Axle	1Trail	2Trail							
Prince William County																
3873	0.05	NA					From: Cul-de-Sac/					NA				NA
							To: 76-03870(B)/76-03871(U)/									
3874	0.10	NA					From: Cul-de-Sac/					NA				NA
							To: 76-03870(B)/									
3875	0.40	NA					From: 76-03880(B)/					NA				NA
							To: Cul-de-Sac/									
3876	0.28	NA					From: 76-03751(B)/					NA				NA
							To: 76-03751(B)/									
3877	0.03	NA					From: 76-03876(B)/					NA				NA
							To: Dead End/									
3878	0.20	NA					From: Cul-de-Sac/					NA				NA
							To: 76-03751(B)/									
3879	0.15	NA					From: 76-03880(B)/					NA				NA
							To: 76-03751(B)/									
3880	0.32	NA					From: 76-03878(B)/					NA				NA
							To: Dead End/									
3881	0.19	NA					From: Cul-de-Sac/					NA				NA
							To: 76-00751(B)/									
3882	0.05	NA					From: Cul-de-Sac/					NA				NA
							To: 76-03886(B)/									
3883	0.06	NA					From: 76-03820(B)/					NA				NA
							To: Cul-de-Sac/									
3884	0.16	NA					From: Cul-de-Sac/					NA				NA
							To: 76-03047(B)/									
3885	0.05	NA					From: Cul-de-Sac/					NA				NA
							To: 76-03884(B)/									
3886	0.20	NA					From: Cul-de-Sac/					NA				NA
							To: 76-03047(B)/									
3887	0.23	NA					From: 76-03889(B)/					NA				NA
							To: 76-00675(B)/									
3888	0.12	NA					From: 76-03887(B)/					NA				NA
							To: Cul-de-Sac/									
3889	0.33	NA					From: Dead End/					NA				NA
							To: Dead End/									
3890	0.08	NA					From: Dead End/					NA				NA
							To: 76-03889(B)/									
3891	0.12	NA					From: 76-03889(B)/					NA				NA
							To: Cul-de-Sac/									

Virginia Department of Transportation
Traffic Engineering Division
2011
Annual Average Daily Traffic Volume Estimates By Section of Route
Prince William Maintenance Area

Route	Length	AADT	QA	4Tire	Bus	-----Truck-----				QC	K Factor	QK	Dir Factor	AAWDT	QW	Year
						2Axle	3+Axle	1Trail	2Trail							
Prince William County																
(3892)	0.08	NA											NA			
(3893)	0.14	NA											NA			
(3894)	0.10	NA											NA			
(9341)	Panther Pride Dr	0.30	2200	N									NA			02/02/2004
(9341)	Panther Pride Dr	0.15	2200	R									NA			02/02/2004
(9344)		0.10	110	R									NA			1998
(9345)		0.16	130	R									NA			1998
(9349)	McLeod Way	0.16	400	R									NA			12/16/2004
(9351)		0.10	NA										NA			
(9425)		0.09	170	R									NA			1994
City of Manassas																
(9463)		0.15	110	R									NA			1994
Prince William County																
(9514)		0.06	460	R									NA			1987
(9515)		0.12	NA										NA			
(9527)	Garfield High School	0.18	1200	R									NA			1994
City of Manassas																
(9528)		0.21	NA										NA			
Prince William County																
(9529)		0.06	70	R									NA			1994
(99008)	Ramp	0.19	NA										NA			
(99008)	Ramp	0.26	NA										NA			

Virginia Department of Transportation
Traffic Engineering Division
2011
Annual Average Daily Traffic Volume Estimates By Section of Route
Prince William Maintenance Area

Route	Length	AADT	QA	4Tire	Bus	-----Truck-----				QC	K Factor	QK	Dir Factor	AAWDT	QW	Year
						2Axle	3+Axle	1Trail	2Trail							
Prince William County																
East																
99008 Ramp	0.03	NA				From: TO RT 95					NA			NA		
						To: 76-99008-W000A FROM GOVE										
West																
99008 Ramp	0.03	NA				From: TO RT 95					NA			NA		
						To: 76-99008- A; 76-99008-E000A FROM GOVE										
City of Manassas Park																
1 152 Manassas Dr	0.41	2000	G	98%	1%	From: SR 28 Centreville Rd				F	0.082	F	0.51	21000	G	2011
						To: Euclid Ave										
1 152 Manassas Dr	1.45	1500	G	98%	1%	From: 152-3 Carondelet Dr West				C	0.094	F	0.678	16000	G	2011
						To: 152-1 Manassas Dr										
2 152 Digital Dr	0.43	3000	G	98%	1%	From: 152-3 Carondelet Dr West				C	0.089	F	0.670	3200	G	2011
						To: 152-2 Digital Dr										
3 152 Carondelet Dr West	0.43	930	G	97%	1%	From: 152-1 Manassas Dr				C	0.094	F	0.608	1000	G	2011
						To: Manassas Dr										
4401 152 Denver Dr	0.35	4200	G	98%	1%	From: NCL Manassas Park				C	0.088	F	0.596	4500	G	2011
						To: Kent Dr										
4402 152 Cabbel Dr	0.71	1500	G	98%	1%	From: Manassas Dr				C	0.09	F	0.633	1600	G	2011
						To: ECL Manassas										
4402 152 Cabbel Dr	0.37	470	G	98%	1%	From: Manassas Dr				F	0.120	F	0.639	500	G	2011
						To: Manassas Dr										
City of Manassas																
1 155 Ashton Ave	0.72	6400	G	99%	0%	From: Godwin Dr				C	0.086	F	0.586	6800	G	2011
						To: Cockrell Rd										
2 155 Clover Hill Rd	0.05	4100	G	98%	0%	From: SCL Manassas				F	0.087	F	0.632	4400	G	2011
						To: Godwin Dr										
2 155 Clover Hill Rd	0.45	2600	G	98%	0%	From: Waterford Dr				F	0.103	F	0.524	2800	G	2011
						To: Wellington Rd										
2 155 Clover Hill Rd	0.78	3900	G	98%	0%	From: Ashton Ave				C	0.089	F	0.517	4200	G	2011
						To: SR 28 Center St										
3 155 Cockrell Rd	0.27	6300	G	98%	0%	From: Quarry Rd				C	0.087	F	0.603	6700	G	2011
						To: Liberia Ave										
4 155 Euclid Ave	0.36	5600	G	95%	1%	From: Liberia Ave				F	0.091	F	0.548	6000	G	2011
						To: Manassas NCL										
4 155 Euclid Ave	0.34	12000	G	95%	1%	From: 155-2 Clover Hill Rd				C	0.098	F	0.556	13000	G	2011
						To: 155-6 Hastings Dr										
5 155 Godwin Dr	0.88	2400	G	98%	0%	From: SR 28 Nokesville Rd				F	0.108	F	0.653	2600	G	2011
						To: Godwin Dr										
5 155 Godwin Dr	0.88	12000	G	93%	1%	From: Bus SR 234 Dumfries Rd				C	0.099	F	0.523	12000	G	2011
						To: Bus SR 234 Richmond Rd										
6 155 Hastings Dr	1.50	4600	G	98%	1%	From: Liberia Ave				C	0.105	F	0.578	4900	G	2011
						To: Liberia Ave										
6 155 Hastings Dr	1.43	3700	G	98%	1%	From: Liberia Ave				F	0.092	F	0.721	3900	G	2011
						To: Liberia Ave										

Virginia Department of Transportation
Traffic Engineering Division
2011
Annual Average Daily Traffic Volume Estimates By Section of Route
Prince William Maintenance Area

Route	Length	AADT	QA	4Tire	Bus	-----Truck-----				QC	K Factor	QK	Dir Factor	AAWDT	QW	Year
						2Axle	3+Axle	1Trail	2Trail							
City of Manassas																
7 155	Quarry Rd	0.03	NA				From: SR 28 SB, Centreville Rd					NA		NA		
7 155	Quarry Rd	0.56	5800	G	97%	0%	1%	1%	0%	0%	F	0.093	F	0.580	6200	G 2011
							To: Euclid Ave									
8 155	Signal Hill Rd	0.13	6400	G	97%	0%	1%	1%	0%	0%	F	0.09	F	0.56	6900	G 2011
							From: Richmond Ave									
							To: Liberia Ave; ECL Manassas									
9 155	Richmond Ave	0.07	NA				From: Dead End					NA		NA		
9 155	Richmond Ave	0.94	2900	G	98%	0%	1%	0%	0%	0%	F	0.101	F	0.536	3100	G 2011
							From: Fairview Ave									
							To: Liberia Ave									
10 155	Center St	0.23	NA				From: SR 28 Zebedee St					NA		NA		
							To: Prescott Ave									
107 155	Godwin Dr	2.01	16000	G	97%	0%	1%	1%	0%	0%	C	0.083	F	0.524	17000	G 2011
							From: SR 28 Nokesville Rd									
							To: Bus SR 234 Sudley Rd									
4350 155	Lucasville Rd	0.11	4900	G	97%	1%	1%	1%	0%	0%	F	0.096	F	0.617	5300	G 2011
							From: 76-692, SCL Manassas									
							To: 155-6 Hastings Dr									
4352 155	Wellington Rd	0.59	14000	G	98%	0%	1%	0%	0%	0%	C	0.094	F	0.502	15000	G 2011
							From: Bus SR 234 Dumfries Rd									
							To: Fairview Ave									
4353 155	Wellington Rd <old Fairview Ave>	0.77	15000	G	99%	0%	1%	0%	0%	0%	C	0.093	F	0.540	16000	G 2011
							From: ECL Manassas, 76-3000 Pr Wm Pkwy									
							To: Wellington Rd <old Richmond Rd>									
4353 155	Fairview Ave	0.50	13000	G	99%	0%	1%	0%	0%	0%	F	0.086	F	0.618	14000	G 2011
							From: Wellington Rd <old Richmond Ave>									
							To: SR 28 Center St									
4355 155	Main St	0.24	1400	G	99%	0%	1%	0%	0%	0%	C	0.090	F	0.544	1500	G 2011
							From: Center St									
							To: Portner Ave									
4356 155	Portner Ave	0.43	2000	G	96%	2%	2%	0%	0%	0%	F	0.088	F	0.561	2100	G 2011
							From: Bus SR 234 Grant Ave									
							To: Sudley Rd									
4356 155	Portner Ave	0.57	4200	G	96%	2%	2%	0%	0%	0%	C	0.094	F	0.617	4500	G 2011
							From: Sudley Rd									
							To: Liberia Ave									
4357 155	Prescott Ave	0.26	NA				From: Center St					NA		NA		
							To: SR 28 Centreville Rd									
4357 155	Sudley Rd	0.76	20000	G	96%	2%	2%	0%	0%	0%	F	0.082	F		22000	G 2011
							From: SR 28 Centreville Rd									
							To: Bus SR 234 Grant Ave, Sudley Rd									
4358 155	Wellington Rd	0.78	13000	G			From: WCL Manassas					NA		14000	G 2011	
							To: SR 28 Nokesville Rd; Center St									
4358 155	Wellington Rd	1.08	13000	G			From: SR 28 Nokesville Rd; Center St					0.088	F	0.600	14000	G 2011
							To: Clover Hill Rd									
4358 155	Wellington Rd	0.61	13000	G			From: Clover Hill Rd					0.095	F	0.507	14000	G 2011
							To: Bus SR 234 Dumfries Rd									
4359 155	Stonewall Rd	0.38	450	G	98%	0%	1%	0%	0%	0%	F	0.164	F	0.654	480	G 2011
							From: Dead End									
							To: Center St									
4359 155	Stonewall Rd	0.90	3900	G	98%	0%	1%	0%	0%	0%	C	0.082	F	0.578	4100	G 2011
							From: Center St									
							To: Bus SR 234 Sudley Rd									

Virginia Department of Transportation
Traffic Engineering Division
2011
Annual Average Daily Traffic Volume Estimates By Section of Route
Prince William Maintenance Area

Route	Length	AADT	QA	4Tire	Bus	-----Truck-----				QC	K Factor	QK	Dir Factor	AAWDT	QW	Year
						2Axle	3+Axle	1Trail	2Trail							
City of Manassas																
(4361/155) Liberia Ave	1.77	42000	G	96%	1%	1%	1%	1%	0%	C	0.076	F	0.571	45000	G	2011
From: 155-4353 Wellington Rd <old Fairview Ave>						To: SR 28 Centreville Rd										
(4361/155) Liberia Ave	1.18	12000	G	96%	1%	1%	1%	1%	0%	F	0.085	F	0.527	13000	G	2011
From: SR 28 Centreville Rd						To: 155-4365 Stonewall Rd										
(4361/155) Liberia Ave	0.41	9400	G	96%	1%	1%	1%	1%	0%	F	0.093	F	0.537	10000	G	2011
From: 155-4365 Stonewall Rd						To: NCL Manassas, 76-1530 Lomond Dr South										
(4365/155) Stonewall Rd	0.49	2800	G	99%	0%	0%	0%	0%	0%	F	0.104	F	0.727	2900	G	2011
From: Bus SR 234 Sudley Rd						To: Stonewall Ct										
(4365/155) Stonewall Rd	0.26	3400	G	99%	0%	0%	0%	0%	0%	C	0.084	F	0.594	3700	G	2011
From: Stonewall Ct						To: Liberia Ave										
Town of Dumfries																
(1083/212) Possum Point Rd	1.51	870	G	86%	1%	4%	2%	7%	0%	F	0.108	F	0.810	890	G	2011
From: US 1						To: ECL Dumfries										
(1085/212) Graham Park Rd	0.06	NA									NA			NA		
From: US 1 SB, Main St						To: US 1 NB Fraley Blvd										
(1085/212) Graham Park Rd	0.34	7700	G	86%	1%	4%	2%	7%	0%	F	0.08	F	0.603	7900	G	2011
From: US 1 NB Fraley Blvd						To: ECL Dumfries										
(1086/212) Old Triangle Rd	0.29	3800	G	86%	1%	4%	2%	7%	0%	F	0.114	F	0.608	3900	G	2011
From: Rt 1107 Graham Park Rd						To: SCL Dumfries										
Prince William County																
I-66 West		NA									NA			NA		
From: US 29						To: ECL Haymarket										
Indus Dr		3300	F	99%	0%	0%	0%	0%	0%	C	0.091	F		3300	F	2011
From: Radburn St						To: Neabsco Rd										
Ramp From US 29		NA									NA			NA		
From: US 29						To: I-66 East										
City of Manassas Park																
Martin Dr		370	G								0.127	F		370	G	2011
From: Courtney Dr						To: Manassas Dr										
Tremont St		210	G								0.14	F	0.54	230	G	2011
From: Denver Dr						To: Colburn Dr										
City of Manassas																
Greenleaf Dr		220	G								0.103	F	0.6	230	G	2011
From: Shannon Rd						To: Cedar Ridge Dr										
Karlo St		530	G								0.095	F	0.604	560	G	2011
From: Sarajevo Court						To: Tito Court										
Longstreet Dr		300	G								0.102	F	0.563	300	G	2011
From: Jackson Ave						To: Weems Rd										
Meadowview Dr		270	G								0.106	F	0.683	290	G	2011
From: Grant Ave						To: Virginia Ave										
Oak Glen Rd		200	G								0.101	F	0.532	220	G	2011
From: Bayberry Ave						To: Thornwood Lane										

