

2007

**Virginia Department of Transportation
Daily Traffic Volume Estimates
Including Vehicle Classification Estimates**

where available

Jurisdiction Report

88

Spotsylvania County
City of Fredericksburg

Prepared By

**Virginia Department of Transportation
Traffic Engineering Division**

In Cooperation With

**U.S. Department of Transportation
Federal Highway Administration**

Virginia Department of Transportation
Traffic Engineering Division
Traffic Monitoring Section

The Virginia Department of Transportation (VDOT) conducts a program where traffic count data are gathered from sensors in or along streets and highways and other sources. From these data, estimates of the average number of vehicles that traveled each segment of road are calculated. VDOT periodically publishes booklets listing these estimates.

One of these booklets, titled “Average Daily Traffic Volumes with Vehicle Classification Data, on Interstate, Arterial and Primary Routes” includes a list of each Interstate and Primary highway segment with the estimated Annual Average Daily Traffic (AADT) for that segment. AADT is the total annual traffic estimate divided by the number of days in the year. This booklet also includes information such as estimates of the percentage of the AADT made up by 6 different vehicle types, ranging from cars to double trailer trucks; estimated Annual Average Weekday Traffic (AAWDT), which is the number of vehicles estimated to have traveled the segment of highway during a 24 hour weekday averaged over the year; as well as Peak Hour and Peak Direction factors used by planners to formulate design criteria.

In addition to the Primary and Interstate publication, one hundred books are published periodically, one for each of 100 areas across the state defined by VDOT for record-keeping purposes. These books include traffic volume estimates for roads within the county, cities, and towns within the area. These books are titled “Daily Traffic Volumes Including Vehicle Classification Estimates, where available; Jurisdiction Report numbers 00 through 99”.

Also available are a number of reports summarizing the average Vehicle Miles Traveled (VMT) in selected jurisdictions and other categories of highways. There are many different ways to present traffic volume summary information. Because the user determines the value of each presentation, the reports have been redesigned based on user requests and feedback. The people of the VDOT Traffic Engineering Division Traffic Monitoring Section who produce these books welcome requests for other helpful ways of presenting the summary information.

A compact disc (CD) is available that includes files in the Adobe® Portable Document Format (PDF) that can be displayed, searched, and printed using common desktop computer equipment. The CD includes the publications described above as well as a number of other reports, including specialized VMT summaries and smaller AADT reports for each city and town separately.

Publication Notes

Parallel Roads

For road inventory and management purposes, some roadways are counted separately by direction and have separately published traffic estimates for each direction of travel. Examples of such roadways are the interstate system and routes with separated facilities and (usually) one-way traffic facilities in urban areas. In these publications, they are referred to as parallel roads. As a convenience for the users of the publication, the listing for segments of roads with parallel segments are published with both the traffic estimates for their own direction of travel (e.g. I-95 Northbound) as well as the estimate of the total of all traffic on the same route including parallel roadways (all directions of I-95). The publication will have a “Combined Traffic Estimates for Parallel Roadways on this Route” or “Combined Traffic” identifiers for the combined direction of travel estimates.

Roadways such as I-395 with a North segment, a South segment and a separate Reversible lane segment will have the estimate for more than two parallel roadways included in the entire combined traffic estimate.

Some routes have very complicated paths through cities and towns. These parallel paths may be too complex to allow a relationship between nearby sections of the opposite direction on the same route. In this case, to indicate that the traffic estimates for such a road segment may not include all directions of traffic on that route, the line that would list the combined values will indicate “NA” for not available.

VDOT’s traffic monitoring program includes more than 100,000 segments of roads and highways ranging from several mile sections of Interstate highways to very short sections of city streets. Due to problems experienced obtaining some traffic count data, and the level of quality necessary to maintain confidence in the data, no estimate is currently available for some segments of roadway. These segments are included in the publications indicating “NA” for not available. It is the intention of the VDOT Traffic Engineering Division Traffic Monitoring group to obtain the data necessary and to report traffic volume estimates on all road segments included in these publications.

Many of the road segments in this program are local secondary roads. The amount and detail of data collected on these roads are not as great as the data collected on higher volume roads. The vehicle classification, average weekday traffic volumes, and the theoretical design hour traffic volumes are not calculated for these roads. The publications indicate “NA” for the information that is not available.

This publication is based on a traffic monitoring program initiated in 1997. Because the data collection techniques and statistical evaluation processes are different than those used in previous years, comparison with previous publications may be misleading.

Glossary of Terms:

Route: The Route Number assigned to this segment of roadway with the master inventory route number if this is an overlapping route, with official street or highway name if available.

Length: Length of the traffic segment in miles.

AADT: Annual Average Daily Traffic. The estimate of typical daily traffic on a road segment for all days of the week, Sunday through Saturday, over the period of one year.

QA: Quality of AADT:

- A Average of Complete Continuous Count Data
- B Average of Selected Continuous Count Data
- F Factored Short Term Traffic Count Data
- G Factored Short Term Traffic Count Data with Growth Element
- H Historical Estimate
- M Manual Uncounted Estimate
- N AADT of Similar Neighboring Traffic Link
- O Provided By External Source
- R Raw Traffic Count, Unfactored

4Tire: Percentage of the traffic volume made up of motorcycles, passenger cars, vans and pickup trucks.

Bus: Percentage of the traffic volume made up of busses.

2Axle Truck: Percentage of the traffic volume made up of 2 axle single unit trucks (not including pickups and vans).

3+Axle Truck: Percentage of the traffic volume made up of single unit trucks with three or more axles.

1Trail Truck: Percentage of the traffic volume made up of units with a single trailer.

2Trail Truck: Percentage of the traffic volume made up of units with more than one trailer.

QC: Quality of Classification Data:

- A Average of Complete Continuous Count Data
- B Average of Selected Continuous Count Data
- C Short Term Classified Traffic Count Data
- F Factored Short Term Traffic Count Data
- H Historical Estimate
- M Mass Collective Average
- N Classification Estimates of Similar Neighboring Traffic Link

K Factor: The estimate of the portion of the traffic volume traveling during the peak hour or design hour.

QK: Quality of the K Factor estimate:

- A Factor based on 30th Highest Hour Observed During at least 250 days of Continuous Traffic Data
- B Factor based on other Hour Observed During Less than 250 days of Continuous Traffic Data
- F Factor based on Highest Hour Collected at in a 48 Hour Weekday Period
- M Factor based on Manual Estimate of design hour
- N Design Hour Factor (K Factor) of Similar Neighboring Traffic Link
- O Provided by External Source

Dir Factor: The estimate of the portion of the traffic volume traveling in the peak direction during the peak hour..

AAWDT: Average Annual Weekday Traffic. The estimate of typical traffic over the period of one year for the days between Monday through Thursday inclusive.

QW: Quality of AAWDT:

- A Average of Complete Continuous Count Data
- B Average of Selected Continuous Count Data
- F Factored Short Term Traffic Count Data
- G Factored Short Term Traffic Count Data with Growth Element
- M Manual Uncounted Estimate
- N AAWDT of Similar Neighboring Traffic Link
- O Provided by External Source

Year: Year for which the published values are appropriate. If the Quality of AADT (QA) is "R", the year is the year that the raw traffic count was collected, and if available,

Route Shield Legend

Route Systems



Interstate Route

Traffic volume data for Interstate Routes and some other routes are reported separately by direction, as well as combined.



US Route



Virginia State Route



Frontage Road (F precedes frontage route number)



Secondary Route

Special Routes



Bus - Business Route

Bypas - Bypass Route

Truck - Truck Route



ALT - Alternate Route

Wve - Wve Route connector



P - Parallel Route; Southbound or Westbound direction lanes of a numbered route where they are on a different road facility than the other direction.



The VDOT Maintenance Jurisdiction number is displayed below the Secondary Route Number if the Maintenance Jurisdiction is different than the jurisdiction in the title of the report.

Virginia Department of Transportation
Traffic Engineering Division
2007
Annual Average Daily Traffic Volume Estimates By Section of Route
Spotsylvania Maintenance Area

Route	Jurisdiction	Length	AADT	QA	4Tire	Bus	-----Truck-----				QC	K Factor	QK	Dir Factor	AAWDT	QW	
							2Axle	3+Axle	1Trail	2Trail							
1	Jefferson Davis Hwy	From: Caroline County Line To: Spotsylvania County	2.61	10000	G	93%	1%	1%	2%	3%	0%	F	0.086	F	0.668	10000	G
1	Jefferson Davis Hwy	From: 88-606 Thornburg To: Spotsylvania County	4.25	13000	G	93%	1%	1%	2%	3%	0%	F	0.088	F	0.61	13000	G
1	Jefferson Davis Hwy	From: 88-608 Massaponax Church Rd To: Spotsylvania County	2.52	19000	G	95%	1%	1%	1%	2%	0%	C	0.091	F	0.612	19000	G
1 17	Jefferson Davis Hwy	From: US 17 Mills Dr To: Spotsylvania County	0.93	50000	G	98%	0%	1%	0%	1%	0%	F	0.072	F	0.632	53000	G
1	Jefferson Davis Hwy	From: I-95 To: Spotsylvania County	0.96	25000	G	98%	0%	1%	0%	1%	0%	F	0.079	F	0.549	27000	G
1	Jefferson Davis Hwy	From: Bus US 1; SR 208 Four Mile Fork To: US 1 Bus; SR 208 Four Mile Fork	1.30	31000	G	98%	0%	1%	0%	1%	0%	F	0.084	F	0.655	33000	G
1	Jefferson Davis Blvd	From: SCL Fredericksburg To: City of Fredericksburg	1.48	34000	F	98%	0%	1%	0%	1%	0%	C	0.098	B	0.606	33000	F
1	Jefferson Davis Blvd	From: SR 3 To: City of Fredericksburg	0.90	31000	G	98%	0%	1%	0%	1%	0%	F	0.083	F	0.582	34000	G
1	Jefferson Davis Blvd	From: College Ave To: City of Fredericksburg	0.59	29000	G	98%	0%	1%	0%	1%	0%	F	0.078	F	0.525	31000	G
1	Jefferson Davis Blvd	From: Fall Hill Ave To: City of Fredericksburg	0.29	23000	G	98%	0%	1%	0%	1%	0%	F	0.079	F	0.642	25000	G
1 17	Bus Jefferson Davis Blvd	From: Bus US 1 Princess Anne Ave To: City of Fredericksburg	0.11	29000	N	98%	0%	1%	0%	1%	0%	N	0.085	N	0.634	32000	N
1	Bus LaFayette Blvd	From: US 1, SR 208 To: Spotsylvania County	1.52	21000	G	96%	1%	1%	1%	1%	0%	C	0.083	F	0.506	23000	G
1	Bus LaFayette Blvd	From: SCL Fredericksburg To: City of Fredericksburg	1.42	21000	G	96%	1%	1%	1%	1%	0%	F	0.084	F	0.553	23000	G
1	Bus LaFayette Blvd	From: SR 3; Blue and Grey Parkway To: City of Fredericksburg	0.38	10000	G	96%	1%	1%	1%	1%	0%	F	0.091	F	0.619	11000	G
1	Bus LaFayette Blvd	From: 111-3957 Sunken Rd To: City of Fredericksburg	0.56	9200	G	96%	1%	1%	1%	1%	0%	F	0.088	F	0.641	10000	G
1	Bus LaFayette Blvd	From: 111-3961 Kenmore Ave To: City of Fredericksburg	0.10	4600	N	98%	1%	1%	0%	0%	0%	N	0.094	N	0.618	5000	N
1	Bus LaFayette Blvd	From: Bus US 1 Par, Bus 17 Par Princess Anne St To: City of Fredericksburg	0.06	4600	G	98%	1%	1%	0%	0%	0%	F	0.094	F	0.618	5000	G
		From: Bus US 17 Caroline St To:															

Virginia Department of Transportation
Traffic Engineering Division
2007
Annual Average Daily Traffic Volume Estimates By Section of Route
Spotsylvania Maintenance Area

Route	Jurisdiction	Length	AADT	QA	4Tire	Bus	Truck				QC	K Factor	QK	Dir Factor	AAWDT	QW
							2Axle	3+Axle	1Trail	2Trail						
Bus 1, Bus 17, 2 Caroline St	City of Fredericksburg	0.38	4700	G	98%	1%	1%	0%	0%	0%	F	0.084	F	5100	G	
Combined Traffic Estimates for 2 Parallel Roadways on this Route:			12000	G	98%	1%	1%	0%	0%	0%	F	NA		13000	G	
Bus 1, Bus 17 Caroline St	City of Fredericksburg	0.51	5400	G	98%	1%	1%	0%	0%	0%	C	0.082	F	5800	G	
Combined Traffic Estimates for 2 Parallel Roadways on this Route:			13000	G	98%	1%	1%	0%	0%	0%	C	0.094	F	0.655	15000	G
Bus 1, Bus 17 Herndon St	City of Fredericksburg	0.06	5400	G	98%	1%	1%	0%	0%	0%	F	0.082	F	5800	G	
Bus 1, Bus 17 Princess Anne St	City of Fredericksburg	0.70	11000	G	98%	1%	1%	0%	0%	0%	C	0.094	F	0.657	12000	G
Bus 1, Bus 17, 2 Princess Anne St	City of Fredericksburg	0.37	7400	G	98%	1%	1%	0%	0%	0%	F	0.1	F	8100	G	
Combined Traffic Estimates for 2 Parallel Roadways on this Route:			12000	G	98%	1%	1%	0%	0%	0%	F	NA		13000	G	
Bus 1, Bus 17 Princess Anne St	City of Fredericksburg	0.52	8100	G	98%	1%	1%	0%	0%	0%	C	0.101	F	8900	G	
Combined Traffic Estimates for 2 Parallel Roadways on this Route:			13000	G	98%	1%	1%	0%	0%	0%	C	0.094	F	0.655	15000	G
2 Sandy Lane Dr	Spotsylvania County	1.36	6000	G	95%	1%	1%	1%	2%	0%	F	0.091	F	0.591	6200	G
2, Bus 17 Tidewater Trail	Spotsylvania County	3.56	12000	G	94%	1%	1%	2%	2%	0%	C	0.092	F	0.627	12000	G
2, Bus 17 Tidewater Trail	Spotsylvania County	0.97	22000	G	94%	1%	1%	2%	2%	0%	F	0.081	F	0.602	24000	G
2, Bus 17 Dixon St	City of Fredericksburg	0.55	23000	G	93%	1%	1%	2%	3%	0%	C	0.082	F	0.61	25000	G
2, Bus 17 Dixon St	City of Fredericksburg	0.26	10000	G	98%	1%	1%	0%	0%	0%	C	0.093	F	0.631	11000	G
2, Bus 17 Dixon St	City of Fredericksburg	0.06	4900	G	98%	1%	1%	0%	0%	0%	F	0.094	F	0.639	5300	G
Combined Traffic Estimates for 2 Parallel Roadways on this Route:			11000	G	98%	1%	1%	0%	0%	0%	F	NA		12000	G	
2, Bus 17 Princess Anne St	City of Fredericksburg	0.26	5800	G	97%	1%	1%	0%	0%	0%	C	0.079	F	0.507	6400	G
Combined Traffic Estimates for 2 Parallel Roadways on this Route:			8200	G	97%	1%	1%	0%	0%	0%	C	0.079	F		9000	G




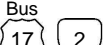

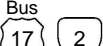

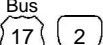



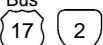







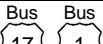

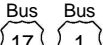



Virginia Department of Transportation
Traffic Engineering Division
2007
Annual Average Daily Traffic Volume Estimates By Section of Route
Spotsylvania Maintenance Area

Route	Jurisdiction	Length	AADT	QA	4Tire	Bus	-----Truck-----				QC	K Factor	QK	Dir Factor	AAWDT	QW
							2Axle	3+Axle	1Trail	2Trail						
2 ^{Bus} 1 ^{Bus} 17 Princess Anne St	From: Bus US 1															
	City of Fredericksburg	0.37	7400	G	98%	1%	1%	0%	0%	0%	F	0.1	F	8100	G	
Combined Traffic Estimates for 2 Parallel Roadways on this Route:			12000	G	98%	1%	1%	0%	0%	0%	F	NA		13000	G	
		To: Bus SR 3 William St														
		From: Orange County Line														
3 Plank Rd	Spotsylvania County	5.27	24000	G	94%	1%	1%	1%	3%	0%	F	0.079	F	0.555	25000	G
		To: 88-610 Elys Ford Rd														
3 Plank Rd	Spotsylvania County	2.99	30000	G	94%	1%	1%	1%	3%	0%	C	0.077	F	0.582	32000	G
		To: 88-626 Andora Dr														
3 Plank Rd	Spotsylvania County	1.33	42000	G	94%	1%	1%	1%	3%	0%	F	0.074	F	0.62	45000	G
		To: 88-627 Gordon Rd														
3 Plank Rd	Spotsylvania County	1.53	55000	G	94%	1%	1%	1%	3%	0%	F	0.073	F	0.637	59000	G
		To: 88-639 Salem Church Rd														
3 Plank Rd	Spotsylvania County	1.09	70000	G	94%	1%	1%	1%	3%	0%	F	0.072	F	0.554	75000	G
		To: WCL Fredericksburg														
3 Plank Rd	City of Fredericksburg	0.34	79000	G	94%	1%	1%	1%	3%	0%	F	NA		84000	G	
		To: I-95														
3 Plank Rd	City of Fredericksburg	0.61	53000	G	93%	1%	1%	2%	4%	0%	F	0.071	F	0.502	57000	G
		To: Oakwood St														
3 Plank Rd	City of Fredericksburg	0.63	46000	G	93%	1%	1%	2%	4%	0%	F	0.072	F	0.52	49000	G
		To: US 1 Jefferson Davis Hwy														
3 William St	City of Fredericksburg	0.24	39000	G	93%	1%	1%	2%	4%	0%	F	0.079	F	0.558	42000	G
		To: Bus SR 3; Blue and Gray Pkwy														
		From: Bus SR 3 William St														
3 Blue and Grey Parkway	City of Fredericksburg	0.53	29000	G	93%	1%	1%	2%	4%	0%	C	0.080	F	0.521	32000	G
		To: Bus US 1 LaFayette Blvd														
3 Blue and Grey Parkway	City of Fredericksburg	1.00	35000	G	93%	1%	1%	2%	4%	0%	F	0.080	F	0.519	38000	G
		To: Bus US 17 SR 2 Dixon St														
3 Blue and Grey Parkway	City of Fredericksburg	0.36	37000	G	93%	1%	1%	2%	4%	0%	F	0.085	F	0.615	40000	G
		To: ECL Fredericksburg														
		From: SR 3 Blue and Grey Parkway														
3 William St	City of Fredericksburg	0.14	14000	G	99%	0%	1%	0%	0%	0%	F	0.086	F	0.552	15000	G
		To: 111-3958 Hanover St														
3 William St	City of Fredericksburg	0.30	12000	G	99%	0%	1%	0%	0%	0%	C	0.086	F	0.591	13000	G
		To: 111-3955 College Ave														
3 William St	City of Fredericksburg	0.48	12000	G	98%	0%	1%	0%	0%	0%	C	0.086	F	0.538	13000	G
		To: SR 3 Par, Washington Ave														

Virginia Department of Transportation
Traffic Engineering Division
2007
Annual Average Daily Traffic Volume Estimates By Section of Route
Spotsylvania Maintenance Area

Route	Jurisdiction	Length	AADT	QA	4Tire	Bus	-----Truck-----				QC	K Factor	QK	Dir Factor	AAWDT	QW
							2Axle	3+Axle	1Trail	2Trail						
Bus 3 William St	From: SR 3 Par, Washington Ave City of Fredericksburg	0.37	6100	G	98%	0%	1%	0%	0%	0%	C	0.096	F	0.557	6700	G
Combined Traffic Estimates for 2 Parallel Roadways on this Route:			12000	G	98%	1%	1%	0%	0%	0%	F	0.096	F		13000	G
Bus 3 William St	To: Bus US 1 Caroline St From: City of Fredericksburg	0.07	6600	G	98%	0%	1%	0%	0%	0%	F	0.103	F	0.64	7200	G
Combined Traffic Estimates for 2 Parallel Roadways on this Route:			13000	G	98%	1%	1%	0%	0%	0%	F	0.095	F		14000	G
Bus 3 William St	To: Bus SR 3 Par, Sophia St From: City of Fredericksburg	0.03	17000	G	98%	0%	1%	0%	0%	0%	F	0.099	N	0.562	19000	G
To: WCL Stafford																
Bus 3 Washington Ave	From: Bus SR 3 William St City of Fredericksburg	0.07	5700	G	98%	1%	1%	0%	0%	0%	F	0.096	F		6300	G
Combined Traffic Estimates for 2 Parallel Roadways on this Route:			12000	G	98%	1%	1%	0%	0%	0%	F	0.096	F		13000	G
Bus 3 Amelia St	To: 111-3963 Amelia St From: 111-3963, Washington Ave City of Fredericksburg	0.43	4800	G	98%	1%	1%	0%	0%	0%	C	0.089	F		5300	G
Combined Traffic Estimates for 2 Parallel Roadways on this Route:			11000	G	98%	1%	1%	0%	0%	0%	C	NA			12000	G
Bus 3 Sophia St	To: 111-3973 Sophia St From: 111-3973, Amelia St City of Fredericksburg	0.07	6200	G	98%	1%	1%	0%	0%	0%	F	0.089	F		6700	G
Combined Traffic Estimates for 2 Parallel Roadways on this Route:			13000	G	98%	1%	1%	0%	0%	0%	F	0.095	F		14000	G
To: Bus SR 3 William St																
17 Mills Dr	From: Caroline County Line Spotsylvania County	1.89	5600	G	93%	1%	1%	1%	5%	0%	F	0.083	F	0.551	5000	G
17 Mills Dr	To: SR 2; Bus US 17 From: Spotsylvania County	1.23	6800	G	93%	1%	1%	1%	5%	0%	F	0.087	F	0.547	6100	G
17 Mills Dr	To: 88-609 Jim Morris Rd; Thornton Rolling Rd From: Spotsylvania County	3.17	13000	G	92%	1%	1%	2%	4%	0%	C	0.09	F	0.585	11000	G
17 Mills Dr	To: 88-771; 88-1035 From: Spotsylvania County	1.35	26000	G	93%	1%	1%	1%	5%	0%	F	0.078	F	0.552	23000	G
17 1 Jefferson Davis Hwy	To: US 1 Jefferson Davis Hwy From: US 1 Spotsylvania County	0.93	50000	G	98%	0%	1%	0%	1%	0%	F	0.072	F	0.632	53000	G
17 95	To: I-95 N From: US 1 Jefferson Davis Hwy Spotsylvania County	2.81														
Combined Traffic Estimates for 2 Parallel Roadways on this Route:			122000	G	84%	1%	1%	1%	13%	1%	F	0.066	F	0.559	107000	G
17 95	To: SCL Fredericksburg From: City of Fredericksburg (Maint: 88)	0.89														
Combined Traffic Estimates for 2 Parallel Roadways on this Route:			122000	G	84%	1%	1%	1%	13%	1%	F	NA			107000	G
To: SR 3																

Virginia Department of Transportation
Traffic Engineering Division
2007
Annual Average Daily Traffic Volume Estimates By Section of Route
Spotsylvania Maintenance Area

Route	Jurisdiction	Length	AADT	QA	4Tire	Bus	-----Truck-----				QC	K Factor	QK	Dir Factor	AAWDT	QW	
							2Axle	3+Axle	1Trail	2Trail							
	From: SR 3																
	City of Fredericksburg (Maint: 88)	2.29					See I-95 for directional traffic volume estimates for this segment.										
	Combined Traffic Estimates for 2 Parallel Roadways on this Route:		159000	G	84%	1%	1%	1%	13%	1%	F	0.065	F	0.570	145000	G	
	To: Stafford County Line																
	From: US 17 Mills Dr, SR 2 Sandy Lane Dr																
	Tidewater Trail	Spotsylvania County	3.56	12000	G	94%	1%	1%	2%	2%	0%	C	0.092	F	0.627	12000	G
	To: 88-1310																
	From: 88-1310																
	Tidewater Trail	Spotsylvania County	0.97	22000	G	94%	1%	1%	2%	2%	0%	F	0.081	F	0.602	24000	G
	To: ECL Fredericksburg																
	From: ECL Fredericksburg																
	Dixon St	City of Fredericksburg	0.55	23000	G	93%	1%	1%	2%	3%	0%	C	0.082	F	0.61	25000	G
	To: Ramp from Rte. 3 Connector																
	From: Ramp from Rte. 3 Connector																
	Dixon St	City of Fredericksburg	0.26	10000	G	98%	1%	1%	0%	0%	0%	C	0.093	F	0.631	11000	G
	To: Charles St																
	From: Charles St																
	Dixon St	City of Fredericksburg	0.06	4900	G	98%	1%	1%	0%	0%	0%	F	0.094	F	0.639	5300	G
	Combined Traffic Estimates for 2 Parallel Roadways on this Route:		11000	G	98%	1%	1%	1%	0%	0%	0%	F	NA		12000	G	
	To: Princess Anne St																
	From: Princess Anne St																
	Dixon St	City of Fredericksburg	0.06	2500	G	98%	1%	1%	0%	0%	0%	F	0.123	F		2700	G
	Combined Traffic Estimates for 2 Parallel Roadways on this Route:		8300	G	98%	1%	1%	1%	0%	0%	0%	F	0.08	F	0.613	9000	G
	To: Caroline St																
	From: Caroline St																
	Caroline St	City of Fredericksburg	0.24	2400	G	98%	0%	1%	0%	0%	0%	C	0.128	F		2600	G
	Combined Traffic Estimates for 2 Parallel Roadways on this Route:		8200	G	97%	1%	1%	1%	0%	0%	0%	C	0.079	F		9000	G
	To: Lafayette Blvd																
	From: Lafayette Blvd																
	Caroline St	City of Fredericksburg	0.38	4700	G	98%	1%	1%	0%	0%	0%	F	0.084	F		5100	G
	Combined Traffic Estimates for 2 Parallel Roadways on this Route:		12000	G	98%	1%	1%	1%	0%	0%	0%	F	NA		13000	G	
	To: Bus SR 3 William St																
	From: Bus SR 3 William St																
	Caroline St	City of Fredericksburg	0.51	5400	G	98%	1%	1%	0%	0%	0%	C	0.082	F		5800	G
	Combined Traffic Estimates for 2 Parallel Roadways on this Route:		13000	G	98%	1%	1%	1%	0%	0%	0%	C	0.094	F	0.655	15000	G
	To: Herndon St																
	From: Herndon St																
	Herndon St	City of Fredericksburg	0.06	5400	G	98%	1%	1%	0%	0%	0%	F	0.082	F		5800	G
	To: BUS US 1 Par Princess Anne St																
	From: BUS US 1 Par Princess Anne St																
	Princess Anne St	City of Fredericksburg	0.70	11000	G	98%	1%	1%	0%	0%	0%	C	0.094	F	0.657	12000	G
	To: US 1 Jefferson Davis Highway																
	From: US 1 Jefferson Davis Highway																
	Jefferson Davis Blvd	City of Fredericksburg	0.11	29000	N	98%	0%	1%	0%	1%	0%	N	0.085	N	0.634	32000	N
	To: NCL Fredericksburg																

Virginia Department of Transportation
Traffic Engineering Division
2007
Annual Average Daily Traffic Volume Estimates By Section of Route
Spotsylvania Maintenance Area

Route	Jurisdiction	Length	AADT	QA	4Tire	Bus	Truck				QC	K Factor	QK	Dir Factor	AAWDT	QW
							2Axle	3+Axle	1Trail	2Trail						
Bus 17 2 Princess Anne St	From: Dixon Street															
	City of Fredericksburg	0.26	5800	G	97%	1%	1%	0%	0%	0%	C	0.079	F	0.507	6400	G
Combined Traffic Estimates for 2 Parallel Roadways on this Route:			8200	G	97%	1%	1%	0%	0%	0%	C	0.079	F		9000	G
		To: Bus US 1, Bus US 17 Lafayette Blvd														
North 95	From: Caroline County Line															
	Spotsylvania County	1.61	49000	F	85%	1%	1%	1%	13%	1%	F	0.063	F		44000	F
Combined Traffic Estimates for 2 Parallel Roadways on this Route:			94000	F	84%	1%	1%	1%	13%	1%	F	NA			83000	F
		To: 88-606 Mudd Tavern Rd														
North 95	From: 88-606 Mudd Tavern Rd															
	Spotsylvania County	7.97	49000	A	85%	1%	1%	1%	13%	1%	C	0.101	A		44000	A
Combined Traffic Estimates for 2 Parallel Roadways on this Route:			98000	A	84%	1%	1%	1%	13%	1%	C	0.094	A	0.527	86000	A
		To: US 1, US 17 Jefferson Davis Hwy														
North 95 17	From: US 1, US 17 Jefferson Davis Hwy															
	Spotsylvania County	2.81	59000	G	85%	1%	1%	1%	13%	1%	F	0.065	F		53000	G
Combined Traffic Estimates for 2 Parallel Roadways on this Route:			122000	G	84%	1%	1%	1%	13%	1%	F	0.066	F	0.559	107000	G
		To: SCL Fredericksburg														
North 95 17	From: SCL Fredericksburg															
	City of Fredericksburg (Maint: 88)	0.89	59000	G	85%	1%	1%	1%	13%	1%	F	0.065	F		53000	G
Combined Traffic Estimates for 2 Parallel Roadways on this Route:			122000	G	84%	1%	1%	1%	13%	1%	F	NA			107000	G
		To: SR 3 Plank Rd														
North 95 17	From: SR 3 Plank Rd															
	City of Fredericksburg (Maint: 88)	2.29	85000	G	85%	1%	1%	1%	13%	1%	F	0.07	F		75000	G
Combined Traffic Estimates for 2 Parallel Roadways on this Route:			159000	G	84%	1%	1%	1%	13%	1%	F	0.065	F	0.570	145000	G
		To: Stafford County Line														
South 95	From: Caroline County Line															
	Spotsylvania County	2.07	44000	F	84%	1%	1%	1%	13%	1%	F	0.07	F		39000	F
Combined Traffic Estimates for 2 Parallel Roadways on this Route:			94000	F	84%	1%	1%	1%	13%	1%	F	NA			83000	F
		To: 88-606 Mudd Tavern Rd														
South 95	From: 88-606 Mudd Tavern Rd															
	Spotsylvania County	7.27	49000	A	84%	1%	1%	1%	13%	1%	C	0.097	A		43000	A
Combined Traffic Estimates for 2 Parallel Roadways on this Route:			98000	A	84%	1%	1%	1%	13%	1%	C	0.094	A	0.527	86000	A
		To: US 1, US 17 Jefferson Davis Hwy														
South 95 17	From: US 1, US 17 Jefferson Davis Hwy															
	Spotsylvania County	2.90	63000	G	84%	1%	1%	1%	13%	1%	F	0.076	F		54000	G
Combined Traffic Estimates for 2 Parallel Roadways on this Route:			122000	G	84%	1%	1%	1%	13%	1%	F	0.066	F	0.559	107000	G
		To: SCL Fredericksburg														
South 95 17	From: SCL Fredericksburg															
	City of Fredericksburg (Maint: 88)	1.61	63000	G	84%	1%	1%	1%	13%	1%	F	0.076	F		54000	G
Combined Traffic Estimates for 2 Parallel Roadways on this Route:			122000	G	84%	1%	1%	1%	13%	1%	F	NA			107000	G
		To: SR 3 Plank Rd														
South 95 17	From: SR 3 Plank Rd															
	City of Fredericksburg (Maint: 88)	1.76	74000	F	84%	1%	1%	1%	13%	1%	F	0.079	F		70000	G
Combined Traffic Estimates for 2 Parallel Roadways on this Route:			159000	G	84%	1%	1%	1%	13%	1%	F	0.065	F	0.570	145000	G
		To: Stafford County Line														

Virginia Department of Transportation
Traffic Engineering Division
2007
Annual Average Daily Traffic Volume Estimates By Section of Route
Spotsylvania Maintenance Area

Route	Jurisdiction	Length	AADT	QA	4Tire	Bus	-----Truck-----				QC	K Factor	QK	Dir Factor	AAWDT	QW
							2Axle	3+Axle	1Trail	2Trail						
		From: Louisa County Line														
208 Courthouse Rd	Spotsylvania County	3.64	5100	G	91%	2%	2%	2%	3%	0%	F	0.096	F	0.523	5200	G
		To: 88-601 Lewiston Rd														
208 Courthouse Rd	Spotsylvania County	8.85	7300	G	91%	2%	2%	2%	3%	0%	F	0.086	F	0.642	7500	G
		To: 88-648 Block House Rd														
208 Courthouse Rd	Spotsylvania County	2.43	5600	G	91%	2%	2%	2%	3%	0%	C	0.102	F	0.683	5800	G
		To: 88-606 Morris Rd; 88-738 Parlow Rd														
208 Courthouse Rd	Spotsylvania County	3.41	4800	G	91%	2%	2%	2%	3%	0%	F	0.092	F	0.581	4900	G
		To: 88-608 Massaponax Church Rd														
208 Courthouse Rd	Spotsylvania County	0.54	8900	G	91%	2%	2%	2%	3%	0%	F	0.093	F	0.532	9100	G
		To: 88-613 Brock Rd														
208 Courthouse Rd	Spotsylvania County	2.84	19000	G	91%	2%	2%	2%	3%	0%	F	0.084	F	0.635	20000	G
		To: 88-628 Smith Station Rd														
208 Courthouse Rd	Spotsylvania County	3.74	37000	G	91%	2%	2%	2%	3%	0%	F	0.083	F	0.592	41000	G
		To: US 1 Jefferson Davis Hwy														
		From: Louisa County Line														
522 Zachary Taylor Hwy	Spotsylvania County	1.01	2800	G	91%	1%	2%	2%	5%	0%	C	0.094	F	0.551	2900	G
		To: 88-612 Monrovia Rd														
522 Zachary Taylor Hwy	Spotsylvania County	0.94	2700	G	91%	1%	2%	2%	5%	0%	F	0.092	F	0.513	2800	G
		To: Orange County Line														

Virginia Department of Transportation
Traffic Engineering Division
2007
Annual Average Daily Traffic Volume Estimates By Section of Route
Spotsylvania Maintenance Area

Route	Length	AADT	QA	4Tire	Bus	Truck				QC	K Factor	QK	Dir Factor	AAWDT	QW	Year
						2Axle	3+Axle	1Trail	2Trail							
Spotsylvania County																
(F163) Mallard Rd	0.60	NA										NA		NA		
(F163) Mallard Rd	0.62	NA										NA		NA		
(F164)	0.05	NA										NA		NA		
(F167) Glenwood Dr	0.12	NA										NA		NA		
(F168) Clark Ct	0.16	NA										NA		NA		
(F690)	1.55	NA										NA		NA		
(F691) Wicker St	0.32	NA										NA		NA		
(F691) Kershaw St	0.58	NA										NA		NA		
(F691) Kershaw St	0.50	NA										NA		NA		
(F692)	0.20	NA										NA		NA		
(F693) Gateway Blvd	0.31	NA										NA		NA		
(F694)	0.08	NA										NA		NA		
(F695)	0.22	NA										NA		NA		
(F696) Overview Dr	1.81	NA										NA		NA		
(F697) Lavue Lane	0.36	NA										NA		NA		
(704/88) Lawyers Rd	0.05	90	R									NA		NA		12/02/2002
(600) Herndon Rd	0.64	640	R									NA		NA		09/10/2002
(600) Herndon Rd	0.66	560	R									NA		NA		08/08/2005
(600) Herndon Rd	0.50	810	R									NA		NA		09/10/2002
(601) Arritt Rd	1.84	840	G	96%	1%	1%	1%	2%	0%	F	0.091	F	0.724	860	G	2007

Virginia Department of Transportation
Traffic Engineering Division
2007
Annual Average Daily Traffic Volume Estimates By Section of Route
Spotsylvania Maintenance Area

Route	Length	AADT	QA	4Tire	Bus	-----Truck-----				QC	K Factor	QK	Dir Factor	AAWDT	QW	Year
						2Axle	3+Axle	1Trail	2Trail							
Spotsylvania County																
(601) Lewiston Rd	3.21	1100	G	96%	1%	1%	1%	2%	0%	C	0.093	F	0.505	1100	G	2007
(601) Lewiston Rd	3.73	1600	G	96%	1%	1%	1%	2%	0%	F	0.097	F	0.533	1600	G	2007
(601) Lawyers Rd	1.59	2200	G	96%	1%	1%	1%	1%	0%	C	0.09	F	0.566	2200	G	2007
(601) Lawyers Rd	2.96	1700	G	96%	1%	1%	1%	1%	0%	F	0.102	F	0.523	1700	G	2007
(601) Lawyers Rd	0.97	770	R								NA		NA			10/03/2002
(601) Lawyers Rd	1.92	690	R								NA		NA			10/07/2002
(601) Lawyers Rd	2.15	910	G	96%	1%	1%	1%	1%	0%	F	0.092	F	0.55	930	G	2007
(601) Lawyers Rd	0.94	1700	G	96%	1%	1%	1%	1%	0%	F	0.088	F	0.619	1800	G	2007
(602) Massey Rd	1.71	580	R								NA		NA			10/07/2002
(603) Arcadia Rd	0.70	900	R								NA		NA			10/10/2002
(603) Arcadia Rd	0.89	3400	G	97%	0%	1%	1%	0%	0%	C	0.097	F	0.720	3400	G	2007
(604) Blanton Rd	1.93	310	R								NA		NA			10/10/2002
(605) Swift Rd	1.00	110	R								NA		NA			10/24/2005
(605) Wallers Rd	2.42	650	R								NA		NA			10/08/2002
(605) Marye Rd	1.95	720	R								NA		NA			10/10/2002
(605) Marye Rd	3.38	1400	G	97%	1%	1%	0%	1%	0%	F	0.098	F	0.738	1500	G	2007
(605) Marye Rd	3.16	2300	G	97%	1%	1%	0%	1%	0%	C	0.102	F	0.744	2400	G	2007
(605) Marye Rd	0.26	590	R								NA		NA			10/10/2002
(606) Post Oak Rd	2.67	920	G	93%	1%	2%	2%	3%	0%	F	0.093	F	0.564	940	G	2007
(606) Post Oak Rd	0.93	1500	G	93%	1%	2%	2%	3%	0%	F	0.093	F	0.628	1600	G	2007
(606) Post Oak Rd	3.80	880	G	93%	1%	2%	2%	3%	0%	F	0.104	F	0.537	910	G	2007
(606) Post Oak Rd	4.14	1400	G	93%	1%	2%	2%	3%	0%	C	0.098	F	0.626	1400	G	2007
(606) Morris Rd	3.15	8000	G	94%	1%	1%	2%	2%	0%	C	0.088	F	0.674	8200	G	2007

Virginia Department of Transportation
Traffic Engineering Division
2007
Annual Average Daily Traffic Volume Estimates By Section of Route
Spotsylvania Maintenance Area

Route	Length	AADT	QA	4Tire	Bus	-----Truck-----				QC	K Factor	QK	Dir Factor	AAWDT	QW	Year
						2Axle	3+Axle	1Trail	2Trail							
Spotsylvania County																
(606) Morris Rd	1.41	10000	G	94%	1%	From: 88-617 Hams Ford Rd To: 88-617 Hams Ford Rd				F	0.084	F	0.697	11000	G	2007
(606) Mudd Tavern Rd	0.51	13000	G	93%	1%	From: US 1 Jefferson Davis Hwy To: US 1 Jefferson Davis Hwy				C	0.077	F	0.648	13000	G	2007
(606) Mudd Tavern Rd	1.00	2200	G	93%	1%	From: I-95 To: I-95				C	0.089	F	0.529	2300	G	2007
(607) Guinea Station Rd	1.20	1300	R			From: Caroline County Line To: US 1 Jefferson Davis Hwy					NA			NA		10/21/2002
(607) Guinea Station Rd	2.30	530	R			From: 88-633 Church Pond Rd To: Caroline County Line					NA			NA		10/21/2002
(608) West Catharpin Rd	1.04	2000	G	96%	1%	From: Orange County Line To: Orange County Line				F	0.101	F	0.527	2000	G	2007
(608) West Catharpin Rd	6.02	1300	G	96%	1%	From: 88-606 Post Oak Rd To: 88-606 Post Oak Rd				F	0.11	F	0.679	1400	G	2007
(608) West Catharpin Rd	0.28	2700	G	96%	1%	From: 88-612 W, Pamunkey Rd To: 88-612 W, Pamunkey Rd				C	0.090	F	0.668	2800	G	2007
(608) Robert E Lee Dr	1.85	1300	R			From: 88-612 E, Catharpin Rd To: 88-612 E, Catharpin Rd					NA			NA		10/22/2002
(608) Robert E Lee Dr	2.01	1900	R			From: 88-649 W, Seays Rd To: 88-649 W, Seays Rd					NA			NA		10/22/2002
(608) Robert E Lee Dr	1.65	2100	R			From: 88-693 Gladly Fork Rd To: 88-693 Gladly Fork Rd					NA			NA		10/22/2002
(608) Robert E Lee Dr	0.36	2800	R			From: 88-747 Old Mill Lane To: 88-747 Old Mill Lane					NA			NA		10/22/2002
(608) Robert E Lee Dr	1.17	8000	G	96%	1%	From: 88-648 Block House Rd To: 88-648 Block House Rd				C	0.088	F	0.598	8200	G	2007
(608) Massaponax Church Rd	3.90	3000	G	91%	2%	From: 88-613 Brock Rd To: SR 208 Courthouse Rd				F	0.120	F	0.658	3000	G	2007
(608) Massaponax Church Rd	0.95	9300	G	91%	2%	From: 88-639 Leavells Rd To: 88-639 Leavells Rd				C	0.106	F	0.623	9500	G	2007
(608) Massaponax Church Rd	2.56	5900	G	96%	2%	From: US 1 Jefferson Davis Hwy To: US 1 Jefferson Davis Hwy				C	0.102	F	0.597	6100	G	2007
(608) Massaponax Church Rd	1.97	3000	G	96%	2%	From: 88-668 To: 88-668				F	0.111	F	0.509	3100	G	2007
(608) Benchmark Rd	2.65	4000	G	96%	2%	From: US-17 W, Mills Dr To: US-17 E, Mills Dr				F	0.106	F	0.651	4100	G	2007
(609) Thornton Rolling Rd	1.86	1900	R			From: US 17 Bus; SR 2 Tidewater Trail To: Caroline County Line					NA			NA		10/21/2002
(609) Jim Morris Rd	1.51	1600	R			From: US 17 Mills Dr To: Bus US 17, SR 2 Tidewater Trail					NA			NA		10/21/2002
(610) Elys Ford Rd	3.90	2500	G	97%	1%	From: Culpeper County Line To: Culpeper County Line				C	0.094	F	0.657	2500	G	2007
(610) Elys Ford Rd	0.98	5400	G	97%	1%	From: 88-616 US Ford Rd To: 88-616 US Ford Rd				F	0.100	F	0.562	5500	G	2007
(610) Old Plank Rd	1.85	3700	G	98%	1%	From: SR-3 W, Plank Rd To: SR-3 W, Plank Rd				F	0.106	F	0.578	3800	G	2007
						From: 88-612 Catharpin Rd To: 88-612 Catharpin Rd										

Virginia Department of Transportation
Traffic Engineering Division
2007
Annual Average Daily Traffic Volume Estimates By Section of Route
Spotsylvania Maintenance Area

Route	Length	AADT	QA	4Tire	Bus	-----Truck-----				QC	K Factor	QK	Dir Factor	AAWDT	QW	Year
						2Axle	3+Axle	1Trail	2Trail							
Spotsylvania County																
(610) Old Plank Rd	2.85	12000	G	98%	1%	1%	0%	0%	0%	C	0.086	F	0.624	13000	G	2007
						From: 88-612 Catharpin Rd										
(610) Old Plank Rd	0.21	3200	G	98%	1%	1%	0%	0%	0%	F	0.089	F	0.554	3600	G	2007
						From: 88-620 E, Harrison Rd										
(610) Old Plank Rd	0.51	5200	G	98%	1%	1%	0%	0%	0%	F	0.087	F	0.898	5700	G	2007
						From: 88-627 Gordon Rd										
						To: SR-3 E, Plank Rd										
(611) Windy Acres Lane	0.35	170	R								NA			NA		09/10/2002
						From: Dead End										
(611) Windy Acres Lane	0.20	200	R								NA			NA		08/08/2005
						From: 88-682 Parker Lane										
(611) Windy Acres Lane	1.10	310	R								NA			NA		08/08/2005
						From: 88-621 Orange Plank Rd										
						To: Orange County Line										
(612) Monrovia Rd	1.46	620	R								NA			NA		10/03/2002
						From: Orange County Line										
(612) Monrovia Rd	2.53	490	G	95%	1%	2%	1%	1%	0%	F	0.111	F	0.541	500	G	2007
						From: US 522 Zachary Taylor Hwy										
(612) Stubbs Bridge Rd	0.38	1100	G	95%	1%	2%	1%	1%	0%	C	0.093	F	0.509	1200	G	2007
						From: 88-719 W, Days Bridge Rd										
(612) Stubbs Bridge Rd	3.87	940	G	95%	1%	2%	1%	1%	0%	F	0.092	F	0.704	960	G	2007
						From: 88-719 E, Days Bridge Rd										
(612) Stubbs Bridge Rd	3.18	780	G	95%	1%	2%	1%	1%	0%	F	0.094	F	0.742	800	G	2007
						From: 88-601 Lawyers Rd										
(612) Pamunkey Rd	4.14	870	G	98%	0%	1%	1%	0%	0%	F	0.099	F	0.846	900	G	2007
						From: 88-606 W, Post Oak Rd										
(612) Catharpin Rd	3.24	1900	G	98%	0%	1%	1%	0%	0%	F	0.088	F	0.697	1900	G	2007
						From: 88-608 E, Robert E Lee Dr										
(612) Catharpin Rd	4.30	3300	G	98%	0%	1%	1%	0%	0%	C	0.083	F	0.621	3400	G	2007
						From: 88-613 Brock Rd										
						To: 88-610 Old Plank Rd										
(613) Brock Rd	1.63	4700	G	94%	3%	1%	2%	0%	0%	C	0.099	F	0.533	4800	G	2007
						From: SR 208 Courthouse Rd										
(613) Brock Rd	4.01	4200	G	94%	3%	1%	2%	0%	0%	F	0.101	F	0.567	4300	G	2007
						From: 88-648 Block House Rd										
(613) Brock Rd	4.78	3500	G	94%	3%	1%	2%	0%	0%	F	0.096	F	0.612	3600	G	2007
						From: 88-612 S, Catharpin Rd										
(613) Brock Rd	1.52	4300	G	94%	3%	1%	2%	0%	0%	F	0.089	F	0.525	4400	G	2007
						From: 88-621 Orange Plank Rd										
						To: SR 3 Plank Rd										
(614) Breaknock Rd	0.20	8	R								NA			NA		10/08/2002
						From: Dead End										
(614) Breaknock Rd	1.30	230	R								NA			NA		10/08/2002
						From: 88-1520 Billman Dr										
(614) Dickerson Rd	1.60	450	R								NA			NA		10/08/2002
						From: 88-601 N, Lewiston Rd										
						To: 88-601 S, Lewiston Rd										
(614) Dickerson Rd	1.57	470	R								NA			NA		10/31/2005
						From: 88-657 Edenton Rd										
(614) Dickerson Rd	0.20	680	R								NA			NA		10/31/2005
						From: 88-1797 Wilton Lane										
						To: 0.20 ME 88-1797										

Virginia Department of Transportation
Traffic Engineering Division
2007
Annual Average Daily Traffic Volume Estimates By Section of Route
Spotsylvania Maintenance Area

Route	Length	AADT	QA	4Tire	Bus	Truck				QC	K Factor	QK	Dir Factor	AAWDT	QW	Year
						2Axle	3+Axle	1Trail	2Trail							
Spotsylvania County																
(614) Dickerson Rd	0.43	830	R				0.20 ME 88-1797				NA			NA		10/31/2005
(614) Duerson Lane	1.95	790	R				88-656 Towles Rd				NA			NA		10/08/2002
(615) Rapidan Dr	0.45	740	R				88-738 Partlow Rd				NA			NA		09/04/2002
(615) Rapidan Dr	0.47	550	R				88-610 Elys Ford Rd				NA			NA		09/04/2002
(615) Rapidan Dr	1.10	310	R				88-753 Rapidan Rd				NA			NA		09/04/2002
(616) US Ford Rd	2.29	1800	R				0.47 MN 88-753				NA			NA		09/04/2002
(617) Hams Ford Rd	1.80	130	R				Dead End				NA			NA		11/02/2005
(617) Hams Ford Rd	1.20	1000	R				88-610 Elys Ford Rd				NA			NA		10/10/2002
(618) River Rd	0.76	1100	R				88-620 Spottswood Furnace Rd				NA			NA		10/17/2002
(618) River Rd	0.14	1400	R				88-605 Marye Rd				NA			NA		10/17/2002
(618) River Rd	0.04	2600	R				88-645 Sunset Rd				NA			NA		10/30/2005
(618) River Rd	0.39	2500	R				88-606 Morris Rd				NA			NA		10/03/2005
(618) River Rd	0.82	2400	R				SR 3 Plank Rd				NA			NA		10/03/2005
(618) River Rd	1.47	1600	R				88-1790				NA			NA		10/17/2002
(618) River Rd	0.67	2000	R				0.14 ME 88-1790				NA			NA		10/17/2002
(618) River Rd	1.14	2100	R				88-1794				NA			NA		10/17/2002
(618) River Rd	1.33	2200	R				88-1786 Musket Ridge Lane				NA			NA		10/03/2005
(618) River Rd	0.91	2500	R				88-620 Spottswood Furnace Rd				NA			NA		10/17/2002
(619) Mill Rd	1.25	710	R				88-1740 River Bluffs Dr				NA			NA		10/22/2002
(619) Mill Rd	0.30	130	R				88-1737 Sedgwick Dr				NA			NA		10/22/2002
(620) Spottswood Furnace Rd	1.24	810	R				88-1750 Riverdowns Dr				NA			NA		09/04/2002
(620) Spottswood Furnace Rd	0.74	180	R				1.33 ME 88-1750				NA			NA		09/04/2002
(620) Spottswood Furnace Rd	1.80	260	R				88-639 Bragg Rd				NA			NA		10/03/2005
							88-620 Spottswood Furnace Rd				NA			NA		
							88-1033				NA			NA		
							Cul-de-Sac				NA			NA		
							88-610 Elys Ford Rd				NA			NA		
							88-1733 Antler Rd				NA			NA		
							0.74 ME 88-1733				NA			NA		
							88-616 US Ford Rd				NA			NA		

Virginia Department of Transportation
Traffic Engineering Division
2007
Annual Average Daily Traffic Volume Estimates By Section of Route
Spotsylvania Maintenance Area

Route	Length	AADT	QA	4Tire	Bus	-----Truck-----				QC	K Factor	QK	Dir Factor	AAWDT	QW	Year
						2Axle	3+Axle	1Trail	2Trail							
Spotsylvania County																
(620) Spotswood Furnace Rd	1.92	240	R			From: 88-616 US Ford Rd					NA			NA		10/03/2005
(620) Spotswood Furnace Rd	2.65	970	R			From: 88-618 River Rd					NA			NA		10/17/2002
(620) Harrison Rd	0.49	4300	G	99%	0%	From: SR 3 W, Plank Rd To: SR 3 E, Plank Rd				F	0.087	F	0.714	4700	G	2007
(620) Harrison Rd	0.59	13000	G	99%	0%	From: 88-627 Gordon Rd				F	0.102	F	0.599	14000	G	2007
(620) Harrison Rd	1.29	16000	G	99%	0%	From: 88-706 Cherry Rd				F	0.099	F	0.597	18000	G	2007
(620) Harrison Rd	1.53	14000	G	99%	0%	From: 88-639 W, Salem Church Rd; Leavells Rd				C	0.102	F	0.662	16000	G	2007
(620) Harrison Rd	0.92	17000	G	99%	0%	From: 88-1344 Kingswood Blvd; Beauclaire Blvd				F	0.129	F	0.805	19000	G	2007
(620) Harrison Rd	0.18	5400	G	99%	0%	From: US 1 Jefferson Davis Hwy To: Bus US 1 Lafayette Blvd				C	0.096	F	0.543	5900	G	2007
(621) Orange Plank Rd	1.60	1700	R			From: Orange County Line					NA			NA		09/10/2002
(621) Orange Plank Rd	3.30	4000	G	93%	2%	From: 88-611 Windy Acres Lane				C	0.087	F	0.568	4100	G	2007
(621) Orange Plank Rd	2.10	6100	R			From: 88-613 Brock Rd					NA			NA		09/10/2002
(622) Lucks Rd	0.95	160	R			From: Dead End					NA			NA		10/08/2002
(622) Fairview Rd	1.20	1300	R			From: 88-601 S; Arritt Rd To: 88-601 Lewiston Rd; Arritt Rd					NA			NA		10/08/2002
(622) Fairview Rd	1.60	840	R			From: 88-605 W; Wallers Rd To: 88-605 W, Wallers Rd					NA			NA		10/10/2002
(623) Stewart Rd	0.90	120	R			From: 88-738 Partlow Rd To: 88-613 Brock Rd					NA			NA		10/17/2005
(624) Piney Branch Rd	2.10	900	R			From: 88-612 Catharpin Rd					NA			NA		10/22/2002
(625) Ashby Dr	0.50	1000	R			From: Dead End					NA			NA		09/12/2002
(625) Ashby Dr	1.00	2000	R			From: 88-714 Cloverdale St					NA			NA		09/12/2002
(626) Andora Dr	0.41	8200	R			From: 88-674 Chancellor Rd					NA			NA		09/12/2002
(627) Gordon Rd	1.45	3900	G	98%	0%	From: 88-610 Old Plank Rd					NA			NA		09/12/2002
(627) Gordon Rd	2.07	5100	G	98%	0%	From: 88-613 Brock Rd				F	0.097	F	0.668	4000	G	2007
(627) Gordon Rd	0.91	12000	G	98%	0%	From: 88-732 Mallard Point Lane				F	0.091	F	0.685	5200	G	2007
(627) Gordon Rd	0.91	12000	G	98%	0%	From: 88-628 Smith Station Rd				F	0.088	F	0.599	12000	G	2007
						To: 88-674 Chancellor Rd										

Virginia Department of Transportation
Traffic Engineering Division
2007
Annual Average Daily Traffic Volume Estimates By Section of Route
Spotsylvania Maintenance Area

Route	Length	AADT	QA	4Tire	Bus	Truck				QC	K Factor	QK	Dir Factor	AAWDT	QW	Year
						2Axle	3+Axle	1Trail	2Trail							
Spotsylvania County																
(627) Gordon Rd	1.42	16000	G	98%	0%	1%	1%	0%	0%	C	0.082	F	0.647	17000	G	2007
						From: 88-674 Chancellor Rd										
(627) Gordon Rd	0.12	15000	G	98%	0%	1%	1%	0%	0%	F	0.080	F	0.619	16000	G	2007
						From: 88-620 Harrison Rd										
(627) Gordon Rd	0.22	NA												NA		
						From: 88-610 Old Plank Rd										
						To: SR 3 Plank Rd										
(628) Smith Station Rd	2.10	6500	R								NA			NA		09/16/2002
						From: US 1 Jefferson Davis Hwy										
(628) Smith Station Rd	1.67	7700	R								NA			NA		09/16/2002
						From: 88-639 Leavells Rd										
(628) Smith Station Rd	1.60	9000	G	97%	0%	1%	2%	0%	0%	C	0.093	F	0.575	9800	G	2007
						From: SR 208 Courthouse Rd										
(628) Smith Station Rd	0.91	6100	G	97%	0%	1%	2%	0%	0%	F	0.093	F	0.569	6300	G	2007
						From: 88-1157 Elk Dr										
						To: 88-627 Gordon Rd										
(629) Foster Rd	0.56	5000	R								NA			NA		11/19/2005
						From: 88-628 Smith Station Rd										
						To: SR 208 Courthouse Rd										
(630) Corene Rd	0.38	20	R								NA			NA		10/24/2005
						From: 88-655 Ridge Rd										
						To: SR 208 Courthouse Rd										
(631) American Legion Dr	0.21	810	R								NA			NA		08/03/2005
						From: SR 208 Courthouse Rd										
						To: SR 208 Courthouse Rd										
(632) Roxbury Mill Rd South	1.00	490	R								NA			NA		10/21/2002
						From: US 1 S, Jefferson Davis Hwy										
(632) Roxbury Mill Rd South	0.12	70	R								NA			NA		10/31/2005
						From: 1.00 MN US 1										
(632) Roxbury Mill Rd North	0.96	1300	R								NA			NA		11/02/2005
						From: Dead End: Gap										
(632) Hickory Ridge Rd	3.40	950	R								NA			NA		10/21/2002
						From: US 1 MID, Jefferson Davis Hwy										
						To: US 1 N, Jefferson Davis Hwy										
(633) Church Pond Rd	1.40	1000	R								NA			NA		10/21/2002
						From: 88-607 Guinea Station Rd										
						To: 88-608 Massaponax Church Rd										
(634) Flippo Dr	2.60	150	R								NA			NA		10/21/2002
						From: 88-607 Guinea Station Rd										
						To: 88-608 Massaponax Church Rd										
(635) Lee Hill School Dr	2.53	3600	R								NA			NA		09/09/2002
						From: US 17 Mills Dr										
						To: 88-736 Eagle Dr										
(636) Ewell Rd	0.09	1600	R								NA			NA		11/14/2005
						From: SR 208 E, Courthouse Rd										
(636) Ewell Rd	0.30	1400	R								NA			NA		11/14/2005
						From: 88-1209 Pegram Lane										
(636) Hood Dr	0.44	13000	R								NA			NA		11/14/2005
						From: SR 208 W, Courthouse Rd										
(636) Mine Rd	1.47	15000	G	97%	1%	1%	1%	1%	0%	C	0.087	F	0.510	16000	G	2007
						From: US 1 Jefferson Davis Hwy										
(636) Mine Rd	2.30	5800	G	97%	1%	1%	1%	1%	0%	F	0.093	F	0.643	6000	G	2007
						From: 88-638 Lansdowne Rd										
						To: 88-608 Benchmark Rd										

Virginia Department of Transportation
Traffic Engineering Division
2007
Annual Average Daily Traffic Volume Estimates By Section of Route
Spotsylvania Maintenance Area

Route	Length	AADT	QA	4Tire	Bus	Truck				QC	K Factor	QK	Dir Factor	AAWDT	QW	Year	
						2Axle	3+Axle	1Trail	2Trail								
Spotsylvania County																	
(637)	0.09	40	R								NA			NA		09/25/2002	
(638)	Lansdowne Rd	1.92	7100	G	96%	1%	1%	1%	1%	0%	C	0.093	F	0.71	7800	G	2007
(639)	Leavells Rd	3.07	3000	R							NA			NA		08/26/2002	
(639)	Leavells Rd	0.43	6600	R							NA			NA		08/26/2002	
(639)	Leavells Rd	0.69	8900	R							NA			NA		08/26/2002	
(639)	Leavells Rd	2.08	24000	G	98%	1%	0%	0%	0%	0%	F	0.092	F	0.515	26000	G	2007
(639)	Salem Church Rd	1.45	27000	G	98%	1%	0%	0%	0%	0%	C	0.094	F	0.561	30000	G	2007
(639)	Bragg Rd	0.91	15000	G	99%	0%	0%	0%	0%	0%	C	0.087	F	0.67	16000	G	2007
(640)	Black Meadow Rd	1.60	830	R							NA			NA		10/03/2005	
(641)	Gatewood Rd	0.20	170	R							NA			NA		10/08/2002	
(642)	Woolfolk Rd	0.80	150	R							NA			NA		09/26/2005	
(643)	Haleys Mill Rd	2.50	190	R							NA			NA		10/24/2005	
(643)	Williams Lane	0.96	100	R							NA			NA		10/24/2005	
(644)	Village Dr	0.09	120	R							NA			NA		08/27/2002	
(644)	Marshall Dr	0.07	70	R							NA			NA		08/27/2002	
(645)	Sunset Rd	1.20	550	R							NA			NA		10/10/2002	
(645)	Sunset Rd	0.85	660	R							NA			NA		10/10/2002	
(645)	Sunset Rd	0.25	840	R							NA			NA		10/31/2005	
(646)	Stanfield Rd	3.48	270	R							NA			NA		10/10/2002	
(647)	Twilight Lane	0.10	90	R							NA			NA		11/02/2005	
(647)	Blaydes Corner Rd	3.80	450	R							NA			NA		10/10/2002	

Virginia Department of Transportation
Traffic Engineering Division
2007
Annual Average Daily Traffic Volume Estimates By Section of Route
Spotsylvania Maintenance Area

Route	Length	AADT	QA	4Tire	Bus	-----Truck-----				QC	K Factor	QK	Dir Factor	AAWDT	QW	Year
						2Axle	3+Axle	1Trail	2Trail							
Spotsylvania County																
(648) Block House Rd	2.26	830	R			From: 88-738 Partlow Rd					NA			NA		10/31/2005
(648) Block House Rd	1.15	1000	R			To: 2.26 MN 88-738					NA			NA		10/31/2005
(648) Block House Rd	2.94	7100	G	94%	1%	From: SR 208 Courthouse Rd				C	0.093	F	0.568	7300	G	2007
(648) Block House Rd	1.12	2300	G	94%	1%	To: 88-608 Robert E Lee Dr				F	0.104	F	0.556	2300	G	2007
(649) Seays Rd	1.10	750	R			From: 88-613 Brock Rd										
(649) Seays Rd	1.20	860	R			To: 88-606 Post Oak Rd					NA			NA		10/22/2002
(649) Seays Rd	1.20	860	R			From: 88-703 Mastin Lane					NA			NA		10/22/2002
(649) Mill Pond Rd	2.30	480	R			To: 88-608 W, Robert E Lee Dr 88-608 E, Robert E Lee Dr					NA			NA		10/22/2002
(649) Mill Pond Rd	2.30	480	R			From: 88-612 Catharpin Rd					NA			NA		10/22/2002
(650) Margo Rd	1.30	430	R			To: 88-733 Brockenburg Rd					NA			NA		10/07/2002
(650) Margo Rd	1.30	430	R			From: 88-606 Post Oak Rd					NA			NA		10/07/2002
(651) Tatum Rd	0.10	390	R			To: Orange County Line					NA			NA		10/07/2002
(651) Houston Lane	0.25	40	R			From: 88-601 Lawyers Rd					NA			NA		09/27/2005
(651) Houston Lane	0.25	40	R			To: Dead End					NA			NA		09/27/2005
(652) Belmont Rd	1.00	460	R			From: 88-719 Days Bridge Rd					NA			NA		10/03/2002
(652) Belmont Rd	2.10	420	R			To: 88-653 S, Jones Powell Rd					NA			NA		10/03/2002
(652) Belmont Rd	2.10	420	R			From: 88-601 Lawyers Rd					NA			NA		10/03/2002
(653) Orange Springs Rd	1.90	200	R			To: Orange County Line					NA			NA		10/03/2002
(653) Orange Springs Rd	1.90	200	R			From: 88-652 N, Belmont Rd 88-652 S, Belmont Rd					NA			NA		10/03/2002
(653) Jones Powell Rd	1.70	310	R			To: 88-601 Lawyers Rd					NA			NA		10/03/2002
(654) Windway Dr	0.55	120	R			From: 88-612 Monrovia Rd					NA			NA		09/26/2005
(654) Windway Dr	0.03	2	R			To: 88-1545 Windway Dr					NA			NA		09/26/2005
(654) Windway Dr	0.03	2	R			From: Dead End					NA			NA		09/26/2005
(655) Ridge Rd	1.78	260	R			To: SR 208 Courthouse Rd					NA			NA		10/07/2002
(655) Ridge Rd	1.45	250	R			From: 88-643 Haleys Mill Rd					NA			NA		10/07/2002
(655) Ridge Rd	1.45	250	R			To: 88-601 Lawyers Rd					NA			NA		10/07/2002
(656) Towles Mill Rd	2.77	390	R			From: 88-614 Dickerson Rd					NA			NA		10/31/2005
(656) Towles Mill Rd	0.13	700	R			To: 2.77 MN 88-614					NA			NA		10/31/2005
(656) Towles Mill Rd	2.30	590	R			From: 88-691 Block Rock Dr					NA			NA		10/07/2002
(656) Towles Mill Rd	2.30	590	R			To: SR 208 Courthouse Rd					NA			NA		10/07/2002

Virginia Department of Transportation
Traffic Engineering Division
2007
Annual Average Daily Traffic Volume Estimates By Section of Route
Spotsylvania Maintenance Area

Route	Length	AADT	QA	4Tire	Bus	Truck				QC	K Factor	QK	Dir Factor	AAWDT	QW	Year
						2Axle	3+Axle	1Trail	2Trail							
Spotsylvania County																
(657) Edenton Rd	3.40	210	R								NA			NA		10/08/2002
(658) Mount Olive Rd	3.10	500	R								NA			NA		10/10/2002
(658) Shirleys Hill Rd	2.00	430	G	95%	3%	0%	0%	1%	0%	C	0.103	F	0.575	440	G	2007
(659) Lanes Corner Rd	2.80	130	R								NA			NA		10/24/2005
(660) Len Hart Lane	0.70	90	R								NA			NA		11/02/2005
(661) Hudgins Rd	0.30	1800	R								NA			NA		11/09/2005
(661) Hudgins Rd	0.31	1400	R								NA			NA		11/09/2005
(662) Log Cabin Rd	1.92	70	R								NA			NA		11/02/2005
(663)	0.97	280	R								NA			NA		10/03/2002
(664) Granite Springs Rd	1.10	130	R								NA			NA		09/27/2005
(665) Belfonte Rd	0.60	370	R								NA			NA		10/08/2002
(665) Belfonte Rd	1.40	270	R								NA			NA		10/24/2005
(666) Tribble Rd	0.57	70	R								NA			NA		11/02/2005
(667) Robinson Rd	0.80	170	R								NA			NA		10/24/2005
(667) Robinson Rd	0.41	20	R								NA			NA		10/07/2002
(668)	2.84	300	R								NA			NA		10/21/2002
(669)	0.27	110	R								NA			NA		10/10/2002
(669) Trivette Rd	0.33	60	R								NA			NA		11/02/2005
(669) Butler Rd	1.39	100	R								NA			NA		11/02/2005
(669) Butler Rd	0.81	200	R								NA			NA		11/02/2005

Virginia Department of Transportation
Traffic Engineering Division
2007
Annual Average Daily Traffic Volume Estimates By Section of Route
Spotsylvania Maintenance Area

Route	Length	AADT	QA	4Tire	Bus	Truck				QC	K Factor	QK	Dir Factor	AAWDT	QW	Year
						2Axle	3+Axle	1Trail	2Trail							
Spotsylvania County																
(669) Smith Rd	1.15	40	R			From: 88-738 N, Partlow Rd					NA			NA		11/02/2005
						To: Caroline County Line										
(670) Winding Rd	1.65	420	R			From: 88-738 Partlow Rd					NA			NA		10/10/2002
						To: 88-605 Marye Rd										
(671)	0.41	510	R			From: SR 208 Courthouse Rd					NA			NA		09/25/2002
						To: 88-1031										
(672)	0.44	240	R			From: 88-608 Massaponax Church Rd					NA			NA		10/21/2002
						To: Dead End										
(673) Piedmont Dr	0.30	4900	R			From: 88-628 Smith Station Rd					NA			NA		08/29/2005
						To: 88-1154 Fawn Circle										
(673) Piedmont Dr	0.68	5900	R			From: 88-1100 Deerskin Dr					NA			NA		09/12/2005
						To: 88-1100 Deerskin Dr										
(673) Piedmont Dr	1.20	8100	R			From: 88-620 Harrison Rd					NA			NA		09/14/2005
						To: 88-620 Harrison Rd										
(674) Chancellor Rd	0.50	3700	R			From: 88-610 Old Plank Rd					NA			NA		09/17/2002
						To: 88-625 Ashby Dr										
(674) Chancellor Rd	0.60	3500	R			From: 0.60 M SE 88-625					NA			NA		09/18/2002
						To: 88-627 Gordon Rd										
(674) Chancellor Rd	0.90	5200	R			From: 88-610 Old Plank Rd					NA			NA		09/18/2002
						To: 88-627 Gordon Rd										
(675) Five Mile Rd	1.08	860	R			From: SR 3 Plank Rd					NA			NA		09/20/2005
						To: Dead End										
(676) Cookstown Rd	0.90	140	R			From: 88-613 Brock Rd					NA			NA		08/08/2005
						To: Dead End										
(677)	0.23	620	R			From: Dead End					NA			NA		09/25/2002
						To: US 1 Jefferson Davis Hwy										
(678) Shepherds Rd	3.03	610	R			From: 88-605 Marye Rd					NA			NA		11/02/2005
						To: Dead End										
(679)	1.10	310	R			From: Caroline County Line					NA			NA		10/10/2002
						To: 88-738 Partlow Rd										
(680) Granite Springs Rd	1.20	280	R			From: 88-664 Granite Springs Rd					NA			NA		09/27/2005
						To: 1.20 MN 88-664										
(680) Granite Springs Rd	1.00	350	R			From: 88-601 Lawyers Rd					NA			NA		09/27/2005
						To: 88-601 Lawyers Rd										
(681) Lorraine Ave	0.12	930	R			From: US 1 Bus; Lafayette Blvd					NA			NA		08/18/2005
						To: 88-1201 Madeline Ave										
(681) Lorraine Ave	0.12	850	R			From: 88-1201 Madeline Ave					NA			NA		08/18/2005
						To: 88-1204 Laurel Ave; 88-1219										
(681) Lorraine Ave	0.13	780	R			From: 88-1204 Laurel Ave; 88-1219					NA			NA		08/18/2005
						To: 88-1222 Lorraine Ct										
(681) Lorraine Ave	0.09	690	R			From: 88-1222 Lorraine Ct					NA			NA		08/18/2005
						To: 88-9393 Spotswood Elementary School										

Virginia Department of Transportation
 Traffic Engineering Division
 2007
 Annual Average Daily Traffic Volume Estimates By Section of Route
 Spotsylvania Maintenance Area

Route	Length	AADT	QA	4Tire	Bus	-----Truck-----				QC	K Factor	QK	Dir Factor	AAWDT	QW	Year
						2Axle	3+Axle	1Trail	2Trail							
Spotsylvania County																
(681) Lorraine Ave	0.08	430	R			From: 88-9393 Spotswood Elementary School						NA		NA		08/18/2005
						To: 88-1370 Ann Davis Dr										
(682) Parker Lane	0.95	60	R			From: 88-611 Windy Acres Lane						NA		NA		08/08/2005
						To: Dead End										
(683) Bartlett Lane	0.17	30	R			From: Dead End						NA		NA		10/05/2005
						To: 88-698 Harry Lee Dr										
(683) Bartlett Lane	0.30	40	R			From: 88-698 Harry Lee Dr						NA		NA		10/05/2005
						To: Dead End										
(684) Craigs Church Lane	0.65	280	R			From: 88-608 Catharpin Rd						NA		NA		09/27/2005
						To: 88-754 Hayden Rd										
(684) Craigs Church Lane	0.95	150	R			From: 88-754 Hayden Rd						NA		NA		09/27/2005
						To: Dead End										
(685) Pritchett Rd	0.45	150	R			From: Dead End						NA		NA		10/22/2002
						To: 88-648 Block House Rd										
(686)	0.16	140	R			From: US 1 Jefferson Davis Hwy						NA		NA		08/05/2002
						To: US 1 Bus										
(687) Shirley Rd	1.20	70	R			From: 88-653 Orange Springs Rd						NA		NA		09/27/2005
						To: Orange County Line										
(688)	1.17	440	R			From: SR 3 Plank Rd						NA		NA		09/03/2002
						To: 88-675										
(689) Gentry Lane	0.30	60	R			From: 88-601 Lewiston Rd						NA		NA		10/24/2005
						To: Dead End										
(690) Peppertree Rd	0.40	20	R			From: Dead End						NA		NA		08/08/2005
						To: 0.40 MN Dead End										
(690) Peppertree Rd	0.60	120	R			From: 0.40 MN Dead End						NA		NA		08/08/2005
						To: 88-600 Herndon Rd										
(691) Black Rock Dr	1.51	170	R			From: 88-656 Towles Rd						NA		NA		10/07/2002
						To: SR 208 Courthouse Rd										
(692) Sunnybrook Farm Rd	0.75	70	R			From: Dead End						NA		NA		10/31/2005
						To: 88-608 Robert E Lee Dr										
(693) Gladly Fork Rd	0.40	40	R			From: 88-608 Robert E Lee Dr						NA		NA		10/31/2005
						To: Dead End										
(694) Heatherstone Dr	0.35	3400	R			From: SR 3 Plank Rd						NA		NA		02/02/2005
						To: 88-745										
(694) Heatherstone Dr	0.13	1900	R			From: 88-745						NA		NA		02/02/2005
						To: 88-1160 Duke of Gloucester St										
(694) Heatherstone Dr	0.37	360	R			From: 88-1160 Duke of Gloucester St						NA		NA		02/02/2005
						To: Dead End										
(695)	0.16	750	R			From: US 1 Jefferson Davis Hwy						NA		NA		08/05/2002
						To: US 1 Bus										

Virginia Department of Transportation
Traffic Engineering Division
2007
Annual Average Daily Traffic Volume Estimates By Section of Route
Spotsylvania Maintenance Area

Route	Length	AADT	QA	4Tire	Bus	Truck				QC	K Factor	QK	Dir Factor	AAWDT	QW	Year
						2Axle	3+Axle	1Trail	2Trail							
Spotsylvania County																
(696) Sullivan Rd	1.10	70	R													09/27/2005
(697) Red Hill Rd	0.50	480	R													10/22/2002
(698) Harry Lee Dr	0.10	110	R													10/05/2005
(699) French Acors Rd	0.96	270	R													10/10/2002
(700)	0.20	660	R													10/29/2002
(701) Rumsey Lane	0.70	40	R													10/31/2005
(702) Curtis Lane	0.90	150	R													10/31/2005
(703) Mastin Lane	0.20	110	R													10/31/2005
(704) Hadamar Rd	1.05	160	R													11/02/2005
(705) Jennings Lane	0.50	150	R													10/31/2005
(706) Cherry Rd	0.65	1600	G	98%	0%	1%	0%	0%	0%	C	0.095	F	0.517	1800	G	2007
(707) Chewning Lane	0.40	230	R													09/03/2002
(707) Chewning Lane	0.06	350	R													09/20/2005
(708) Bernstein Rd	0.18	120	R													09/03/2002
(709) Alsop Town Rd	0.54	240	R													10/31/2005
(710) Taskforce Dr	0.16	3900	R													09/14/2005
(710) Maple Grove Dr	0.16	4400	R													09/20/2005
(710) Bragg Rd	0.27	2000	R													09/20/2005
(710) Bragg Rd	0.11	950	R													09/20/2005
(711) Southpoint Pkwy	1.14	NA														

Virginia Department of Transportation
 Traffic Engineering Division
 2007
 Annual Average Daily Traffic Volume Estimates By Section of Route
 Spotsylvania Maintenance Area

Route	Length	AADT	QA	4Tire	Bus	Truck				QC	K Factor	QK	Dir Factor	AAWDT	QW	Year
						2Axle	3+Axle	1Trail	2Trail							
Spotsylvania County																
(711) Southpoint Pkwy	0.11	13000	R			From: 88-1590 Ballantrave Dr					NA			NA		08/15/2005
(711) Rollingwood Dr	0.31	580	R			To: SR 208 Courthouse Rd					NA			NA		08/15/2005
(711) Rollingwood Dr	0.27	230	R			From: 88-746					NA			NA		08/15/2005
						To: Dead End										
(712) Bradley Lane	0.40	150	R			From: SR 208 Courthouse Rd					NA			NA		10/24/2005
						To: Dead End										
(713)	1.41	160	R			From: Dead End					NA			NA		10/08/2002
						To: 88-601 Lewiston Rd										
(714) Cloverdale St	0.36	48	R			From: Dead End					NA			NA		09/29/2005
(714) Cloverdale St	0.34	530	R			From: 0.36 MN Dead End					NA			NA		09/29/2005
						To: 88-625 Ashby Dr										
(715) Camp Town Rd	0.50	320	R			From: 88-648 Block House Rd					NA			NA		10/31/2002
						To: Dead End										
(716) Southgate Ave	0.28	320	R			From: Bus US 1 Lafayette Blvd					NA			NA		08/27/2002
(716) Southgate Ave	0.05	110	R			From: 88-1219 Bancroft Rd					NA			NA		08/27/2002
						To: 88-1203 End Dr										
(718) Hebron Church Rd	0.60	180	R			From: Dead End					NA			NA		10/31/2005
						To: SR 208 Courthouse Rd										
(719) Days Bridge Rd	2.83	260	R			From: Orange County Line					NA			NA		10/03/2002
(719) Days Bridge Rd	1.83	750	R			From: 88-652 Belmont Rd					NA			NA		10/13/2002
(719) Days Bridge Rd	1.18	1100	R			From: 88-612 E, Stubbs Bridge Rd					NA			NA		10/03/2002
						To: Louisa County Line										
(720) Confederate Cemetery	0.25	20	R			From: Dead End					NA			NA		08/01/2005
						To: SR 208 Courthouse Rd										
(721) Grand Brooks Rd	4.01	200	R			From: 88-601 Lawyers Rd					NA			NA		10/24/2005
						To: 88-612 Stubbs Bridge Rd										
(722) Tanglewood Rd	0.82	500	R			From: 88-606 Morris Rd					NA			NA		09/16/2002
(722) Tanglewood Rd	0.08	60	R			From: 88-1430					NA			NA		10/31/2005
						To: Dead End										
(723) Dovey Rd	0.92	120	R			From: Dead End					NA			NA		10/03/2002
						To: 88-612 Stubbs Bridge Rd										
(724) Wigglesworth Rd	0.50	20	R			From: Dead End					NA			NA		11/02/2005
						To: 88-658 Mount Olive Rd										

Virginia Department of Transportation
Traffic Engineering Division
2007
Annual Average Daily Traffic Volume Estimates By Section of Route
Spotsylvania Maintenance Area

Route	Length	AADT	QA	4Tire	Bus	Truck				QC	K Factor	QK	Dir Factor	AAWDT	QW	Year
						2Axle	3+Axle	1Trail	2Trail							
Spotsylvania County																
(725) Talley Rd	0.70	120	R								NA			NA		10/17/2005
(726) Ryland Payne Rd	0.65	100	R								NA			NA		10/24/2005
(727) Rosser St	0.20	60	R								NA			NA		10/05/2005
(728) Wheeler Rd	0.65	210	R								NA			NA		10/31/2005
(729)	0.19	830	R								NA			NA		08/05/2002
(730)	0.16	110	R								NA			NA		08/05/2002
(732) Mallard Point Rd	0.30	40	R								NA			NA		08/03/2005
(733) Brockenburg Rd	0.68	360	R								NA			NA		10/07/2002
(734)	0.80	340	R								NA			NA		10/22/2002
(735)	0.09	400	R								NA			NA		10/22/2002
(736) Eagle Dr	0.05	2000	R								NA			NA		10/22/2002
(736)	0.36	70	R								NA			NA		10/21/2002
(738) Partlow Rd	1.98	1700	G	96%	0%	1%	1%	2%	0%	F	0.094	F	0.568	1800	G	2007
(738) Partlow Rd	2.97	1600	G	96%	0%	1%	1%	2%	0%	C	0.087	F	0.528	1700	G	2007
(738) Partlow Rd	3.83	2600	G	96%	0%	1%	1%	2%	0%	F	0.085	F	0.709	2600	G	2007
(738) Partlow Rd	1.74	3300	G	96%	0%	1%	1%	2%	0%	F	0.089	F	0.749	3400	G	2007
(738) Partlow Rd	2.01	4000	G	96%	0%	1%	1%	2%	0%	F	0.087	F	0.763	4100	G	2007
(739) Dickenson Dr	0.03	360	R								NA			NA		07/31/2002
(739) Dickenson Dr	0.31	290	R								NA			NA		07/31/2002
(740) Wrights Lane	0.05	930	R								NA			NA		09/03/2002

Virginia Department of Transportation
Traffic Engineering Division
2007
Annual Average Daily Traffic Volume Estimates By Section of Route
Spotsylvania Maintenance Area

Route	Length	AADT	QA	4Tire	Bus	Truck				QC	K Factor	QK	Dir Factor	AAWDT	QW	Year
						2Axle	3+Axle	1Trail	2Trail							
Spotsylvania County																
(740) Wrights Lane	0.04	20	R			From: 88-741					NA			NA		09/03/2002
						To: SR 3 Plank Rd										
(741)	0.02	1100	R			From: 88-740 Wrights Lane					NA			NA		09/03/2002
						To: SR 3 Plank Rd										
(742) Timberbrook Lane	0.54	100	R			From: 88-667 Robinson Rd					NA			NA		10/24/2005
						To: Cul-de-Sac										
(743) Lewis Thorburn Rd	0.79	1800	R			From: Dead End					NA			NA		09/17/2002
						To: 88-610 Old Plank Rd										
(744) Dogwood Ave	0.26	140	R			From: 88-620 Harrison Rd					NA			NA		07/31/2002
						To: 88-610 Old Plank Rd										
(745)	0.13	70	R			From: Dead End					NA			NA		09/03/2002
						To: 88-1172										
(745)	0.18	490	R			From: 88-694 Heatherstone Dr					NA			NA		09/03/2002
						To: 88-694 Heatherstone Dr										
(746)	0.05	120	R			From: Dead End					NA			NA		09/23/2002
						To: 88-711 Rollingwood Dr										
(747) Old Mill Lane	1.54	180	R			From: 88-1726 Millwood Dr					NA			NA		10/31/2005
						To: 88-1725 Millstream Dr										
(747) Old Mill Lane	0.35	630	R			From: 88-608 Robert E Lee Dr					NA			NA		10/31/2005
						To: 88-608 Robert E Lee Dr										
(748) Three Cedars Lane	0.12	80	R			From: Cul-de-Sac					NA			NA		08/31/2005
						To: 88-1929 Elm St										
(748)	0.91	2900	R			From: 88-639 Leavells Rd					NA			NA		08/07/2002
						To: 88-639 Leavells Rd										
(749) Old Telegraph Rd	0.44	100	R			From: Dead End					NA			NA		10/31/2005
						To: US 1 Jefferson Davis Hwy										
(750) Lee Dr	0.30	60	R			From: 88-636 Mine Rd					NA			NA		09/12/2002
						To: Battlefield Rd										
(752) Fenton Rd	0.49	90	R			From: 88-601 Lawyers Rd					NA			NA		10/24/2005
						To: SR 208 Courthouse Rd										
(753) Rapidan Rd	0.45	230	R			From: 88-615 Rapidan Dr					NA			NA		10/03/2005
						To: Dead End										
(754) Hayden Rd	0.30	40	R			From: 88-684 Craigs Church Lane					NA			NA		09/27/2005
						To: Dead End										
(756)	0.41	2800	R			From: Dead End					NA			NA		03/14/2002
						To: US 17 Bus										
(756)	0.43	1800	R			From: Dead End					NA			NA		03/14/2002
						To: Dead End										
(757) Moss Lane	0.27	6	R			From: Dead End					NA			NA		10/24/2005
						To: 88-601 Lewiston Rd										

Virginia Department of Transportation
Traffic Engineering Division
2007
Annual Average Daily Traffic Volume Estimates By Section of Route
Spotsylvania Maintenance Area

Route	Length	AADT	QA	4Tire	Bus	Truck				QC	K Factor	QK	Dir Factor	AAWDT	QW	Year
						2Axle	3+Axle	1Trail	2Trail							
Spotsylvania County																
(758) Lee Hill Park Rd	0.20	980	R			From: 88-635 Lee Hill School Dr					NA			NA		10/19/2005
						To: Dead End										
(759) Orrock Lane	0.73	20	R			From: FR-163 Mallard Rd					NA			NA		10/31/2005
						To: Caroline County Line										
(760) Willow Oaks Dr	0.20	1500	R			From: SR 3 Plank Rd					NA			NA		09/08/2005
(760) Corter Ave	0.11	1000	R			From: 88-1755 S, McClain St					NA			NA		09/08/2005
(760) Corter Ave	0.06	960	R			From: 88-1755 N, McClain St					NA			NA		09/08/2005
(760) Corter Ave	0.05	800	R			From: 88-1756 Willow Woods Dr					NA			NA		09/08/2005
(760) Corter Ave	0.11	670	R			From: 88-1757 Drew Lane					NA			NA		09/08/2005
						To: 88-1758 Middleton Dr										
(762) White Shop Rd	0.30	30	R			From: Dead End					NA			NA		09/26/2005
						To: 88-719 Days Bridge Rd										
(763) Don Rd	0.60	60	R			From: 88-719 Days Bridge Rd					NA			NA		09/26/2005
						To: Dead End										
(764)	0.53	390	R			From: 88-639 Leavells Rd					NA			NA		08/07/2002
						To: 88-1292										
(765) Crossroads Pkwy	0.47	110	R			From: Dead End					NA			NA		10/21/2002
						To: Bus US 17 Mills Dr										
(766) Nyland Rd	0.61	110	R			From: Cul-de-Sac					NA			NA		11/02/2005
						To: 88-634 Flippo Dr										
(767) Wildwood Court	0.11	49	R			From: Dead End					NA			NA		08/11/2005
						To: 88-635 Lee Hill School Dr										
(768) Blount Dr	1.28	90	R			From: Dead End					NA			NA		10/24/2005
						To: 88-601 Lewistown Rd										
(770) Northeast Dr	0.64	1300	R			From: Dead End					NA			NA		08/11/2005
						To: FR-696 Overview Dr										
(771) Cosner Dr	0.31	1300	R			From: Dead End					NA			NA		08/11/2005
(771) Cosner Dr	0.03	4200	R			From: FR-696 Overview Dr					NA			NA		08/11/2005
						To: US 17; 88-1035										
(775)	0.06	3100	R			From: 88-639 Salem Church Rd					NA			NA		1999
						To: 88-776										
(776)	0.09	90	R			From: Cul-de-Sac					NA			NA		1999
(776)	0.17	3100	R			From: 88-775					NA			NA		1999
						To: 88-1118 Norris Dr										

Virginia Department of Transportation
Traffic Engineering Division
2007
Annual Average Daily Traffic Volume Estimates By Section of Route
Spotsylvania Maintenance Area

Route	Length	AADT	QA	4Tire	Bus	Truck				QC	K Factor	QK	Dir Factor	AAWDT	QW	Year
						2Axle	3+Axle	1Trail	2Trail							
Spotsylvania County																
(777) Round Hill Rd	0.16	90	R								NA			NA		10/17/2005
(778) Landon Lane	0.07	30	R								NA			NA		10/17/2005
(780) Corridor Dr	0.58	650	R								NA			NA		08/03/2005
(785) Hunters Lodge Dr	0.45	NA									NA			NA		
(790)	0.07	240	R								NA			NA		10/29/2002
(990)	0.85	170	R								NA			NA		10/28/2002
(991)	0.15	40	R								NA			NA		10/28/2002
(992)	0.39	100	R								NA			NA		10/28/2002
(999) Greentree Dr	0.16	110	R								NA			NA		11/07/2005
(1000) Cedar Brook Dr	0.13	680	R								NA			NA		11/07/2005
(1001) Kemper Dr	0.07	60	R								NA			NA		11/07/2005
(1002) Bent Tree Dr	0.79	160	R								NA			NA		11/07/2005
(1004) Briarbend Ct	0.21	120	R								NA			NA		11/07/2005
(1005) Leavels Crossing Dr	0.76	320	R								NA			NA		11/07/2005
(1006) Rainwood Dr	0.46	220	R								NA			NA		11/07/2005
(1007) Priest Ct	0.05	40	R								NA			NA		11/07/2005
(1008) Jamie Ct	0.16	170	R								NA			NA		11/07/2005
(1009) Lotus Ct	0.05	40	R								NA			NA		11/07/2005
(1010)	0.46	170	R								NA			NA		10/03/2002

Virginia Department of Transportation
Traffic Engineering Division
2007
Annual Average Daily Traffic Volume Estimates By Section of Route
Spotsylvania Maintenance Area

Route	Length	AADT	QA	4Tire	Bus	Truck				QC	K Factor	QK	Dir Factor	AAWDT	QW	Year
						2Axle	3+Axle	1Trail	2Trail							
Spotsylvania County																
(1013)	0.09	50	R											NA		10/02/2002
(1014) Cowger Ct	0.09	120	R											NA		11/07/2005
(1015)	0.05	30	R											NA		09/25/2002
(1016)	0.80	210	R											NA		09/25/2002
(1017)	0.18	200	R											NA		10/02/2002
(1018) State Place	0.04	40	R											NA		08/11/2005
(1019) Harvard St	0.06	210	R											NA		08/11/2005
(1019) Harvard St	0.06	130	R											NA		08/11/2005
(1020) Chatham Court	0.09	80	R											NA		08/11/2005
(1021) Fullerton Court	0.10	280	R											NA		08/11/2005
(1021) Fullerton Court	0.07	100	R											NA		08/11/2005
(1022) Crossgate Dr	0.14	130	R											NA		08/11/2005
(1022) Crossgate Dr	0.06	70	R											NA		08/11/2005
(1023) Westover Court	0.05	48	R											NA		08/11/2005
(1024) Colechester St	0.12	130	R											NA		08/11/2005
(1024) Colechester St	0.23	110	R											NA		08/11/2005
(1024) Colechester St	0.18	500	R											NA		08/11/2005
(1024) Colechester St	0.08	620	R											NA		08/11/2005
(1024) Colechester St	0.07	680	R											NA		08/11/2005
(1025)	0.04	70	R											NA		09/09/2002

Virginia Department of Transportation
 Traffic Engineering Division
 2007
 Annual Average Daily Traffic Volume Estimates By Section of Route
 Spotsylvania Maintenance Area

Route	Length	AADT	QA	4Tire	Bus	Truck				QC	K Factor	QK	Dir Factor	AAWDT	QW	Year
						2Axle	3+Axle	1Trail	2Trail							
Spotsylvania County																
(1026)	0.03	40	R								NA			NA		09/09/2002
(1027)	0.88	NA									NA			NA		
(1027)	0.06	150	R								NA			NA		09/09/2002
(1028)	1.33	80	R								NA			NA		10/03/2002
(1028)	0.11	90	R								NA			NA		10/03/2002
(1029)	0.42	4500	R								NA			NA		10/29/2002
(1030) Debon Lane	0.07	70	R								NA			NA		11/19/2005
(1031)	0.06	46	R								NA			NA		09/25/2002
(1032) Gobbler Court	0.09	40	R								NA			NA		09/20/2005
(1033)	0.75	170	R								NA			NA		10/22/2002
(1034) Gunston Hall Rd	0.58	530	R								NA			NA		08/10/2005
(1035)	1.04	4400	R								NA			NA		09/09/2002
(1036)	0.22	910	R								NA			NA		09/09/2002
(1037) Monticello St	0.15	1900	R								NA			NA		09/09/2002
(1037) Monticello St	0.33	1200	R								NA			NA		08/11/2005
(1037) Monticello St	0.15	1000	R								NA			NA		08/11/2005
(1037) Monticello St	0.37	1000	R								NA			NA		10/29/2002
(1038) Wickham Ct	0.05	40	R								NA			NA		08/10/2005
(1039) Murven Park Lane	0.13	60	R								NA			NA		08/10/2005
(1039) Murven Park Lane	0.05	50	R								NA			NA		08/10/2005

Virginia Department of Transportation
Traffic Engineering Division
2007
Annual Average Daily Traffic Volume Estimates By Section of Route
Spotsylvania Maintenance Area

Route	Length	AADT	QA	4Tire	Bus	Truck				QC	K Factor	QK	Dir Factor	AAWDT	QW	Year
						2Axle	3+Axle	1Trail	2Trail							
Spotsylvania County																
(1040)	0.02	40	R				88-1196				NA			NA		07/31/2002
							Cul-de-Sac									
(1041)	0.02	60	R				88-1196				NA			NA		07/31/2002
							Cul-de-Sac									
(1042)	0.02	40	R				88-1196				NA			NA		07/31/2002
							Cul-de-Sac									
(1043)	0.02	40	R				88-1196				NA			NA		07/31/2002
							Cul-de-Sac									
(1044)	0.12	60	R				Dead End				NA			NA		11/07/2002
							88-1034 Gunston Hall Rd									
(1045) Avalon Way	0.08	80	R				Cul-de-Sac				NA			NA		08/15/2005
							88-1046 Oakhill Rd									
(1045) Avalon Way	0.04	250	R				88-1046 Oakhill Rd				NA			NA		08/15/2005
							88-1037 Monticello St									
(1045) Avalon Way	0.04	420	R				88-1037 Monticello St				NA			NA		08/15/2005
							88-1048 Mount Vernon Place									
(1045) Avalon Way	0.06	260	R				88-1048 Mount Vernon Place				NA			NA		08/15/2005
							88-1049 Prestwould Ct									
(1045) Avalon Way	0.17	110	R				88-1049 Prestwould Ct				NA			NA		08/15/2005
							Cul-de-Sac									
(1046) Oakhill Rd	0.05	160	R				88-1045 Avalon Way				NA			NA		08/15/2005
							88-1047 Kenmore Ct									
(1046) Oakhill Rd	0.08	80	R				88-1047 Kenmore Ct				NA			NA		08/15/2005
							Cul-de-Sac									
(1047) Kenmore Ct	0.07	48	R				Cul-de-Sac				NA			NA		08/15/2005
							88-1046 Oakhill Rd									
(1048) Mount Vernon Place	0.11	110	R				Cul-de-Sac				NA			NA		08/15/2005
							88-1045 Avalon Way									
(1048) Mount Vernon Place	0.10	47	R				88-1045 Avalon Way				NA			NA		08/15/2005
							Cul-de-Sac									
(1049) Prestwould Ct	0.09	70	R				Cul-de-Sac				NA			NA		08/15/2005
							88-1045 Avalon Way									
(1050)	0.04	80	R				88-1118 Norris Dr				NA			NA		1995
							Cul-de-Sac									
(1051)	0.20	160	R				88-1044				NA			NA		11/07/2002
							Cul-de-Sac									
(1052)	0.32	170	R				88-1205 Artillery Ridge Rd				NA			NA		10/17/2002
							88-1053									
(1053)	0.13	90	R				88-1205 Artillery Ridge Rd				NA			NA		10/17/2002
							88-1052									

Virginia Department of Transportation
Traffic Engineering Division
2007
Annual Average Daily Traffic Volume Estimates By Section of Route
Spotsylvania Maintenance Area

Route	Length	AADT	QA	4Tire	Bus	Truck				QC	K Factor	QK	Dir Factor	AAWDT	QW	Year
						2Axle	3+Axle	1Trail	2Trail							
Spotsylvania County																
(1054)	0.79	170	R								NA			NA		10/03/2002
(1055) Venison Dr	0.31	370	R								NA			NA		11/09/2005
(1056) Doeskin Dr	0.16	80	R								NA			NA		11/09/2005
(1057) Buckskin Lane	0.16	150	R								NA			NA		11/09/2005
(1058) Deer Dr	0.17	210	R								NA			NA		11/09/2005
(1059) Antelope Trl	0.19	150	R								NA			NA		11/09/2005
(1060) Minuteman Ct	0.19	140	R								NA			NA		08/10/2005
(1061) Fendale Lane	0.05	230	R								NA			NA		08/16/2005
(1061)	0.16	160	R								NA			NA		08/15/2005
(1062) Weston Court	0.06	50	R								NA			NA		08/15/2005
(1063) Oatlands Place	0.05	250	R								NA			NA		08/15/2005
(1063) Oatlands Place	0.11	120	R								NA			NA		08/15/2005
(1064) Ramsay Dr	0.16	80	R								NA			NA		08/15/2005
(1065)	0.20	110	R								NA			NA		1995
(1066)	0.46	70	R								NA			NA		1995
(1067)	0.14	70	R								NA			NA		1995
(1068)	0.19	250	R								NA			NA		10/31/2002
(1069) Saltburn Ct	0.10	100	R								NA			NA		10/26/2005
(1069) Saltburn Ct	0.06	90	R								NA			NA		10/31/2002

Virginia Department of Transportation
Traffic Engineering Division
2007
Annual Average Daily Traffic Volume Estimates By Section of Route
Spotsylvania Maintenance Area

Route	Length	AADT	QA	4Tire	Bus	Truck				QC	K Factor	QK	Dir Factor	AAWDT	QW	Year
						2Axle	3+Axle	1Trail	2Trail							
Spotsylvania County																
(1070) Juniper Ct	0.07	60	R				From: 88-1237 Butternut Dr					NA		NA		11/16/2005
							To: Cul-de-Sac									
(1071) Kerrydale Cir	0.23	80	R				From: 88-1237 W, Butternut Dr					NA		NA		11/16/2005
							To: 88-1237 E, Butternut Dr									
(1072) Dairy jDr	0.30	90	R				From: Cul-de-Sac					NA		NA		09/26/2005
							To: US 522 Zachary Taylor Hwy									
(1073) Springfield Farm Lane	0.30	40	R				From: Cul-de-Sac					NA		NA		09/26/2005
							To: 88-1010; 88-1074									
(1074) Derrick Circle	0.05	10	R				From: 88-1010; 88-1074					NA		NA		09/26/2005
							To: Cul-de-Sac									
(1075)	0.48	60	R				From: Cul-de-Sac					NA		NA		10/07/2002
							To: 88-608 Catharpin Rd									
(1076) Danielville Dr	0.14	40	R				From: 88-1075					NA		NA		09/27/2005
							To: Cul-de-Sac									
(1077)	0.09	80	R				From: Cul-de-Sac					NA		NA		10/31/2002
							To: 88-1091 Lancaster Ring Rd									
(1078)	0.80	140	R				From: Cul-de-Sac					NA		NA		10/22/2002
							To: 88-649 Seays Rd									
(1079)	0.18	70	R				From: Cul-de-Sac					NA		NA		10/22/2002
							To: 88-1078									
(1080) Sorrell Ct	0.14	120	R				From: Cul-de-Sac					NA		NA		10/26/2005
							To: 88-1068									
(1081) Hastings Court East	0.21	110	R				From: Cul-de-Sac					NA		NA		10/26/2005
							To: Cul-de-Sac									
(1082)	0.04	50	R				From: Cul-de-Sac					NA		NA		08/29/2002
							To: 88-1145 Tara Dr									
(1083)	0.03	90	R				From: Dead End					NA		NA		08/19/2002
							To: 88-1145 Tara Dr									
(1084)	0.04	40	R				From: Dead End					NA		NA		08/19/2002
							To: 88-1145 Tara Dr									
(1085) Shamrock Dr	0.33	460	R				From: 88-1146 Lavelle Dr					NA		NA		11/09/2005
							To: 88-1141									
(1086) Gallagher Dr	0.15	110	R				From: 88-1085 Shamrock Dr					NA		NA		11/09/2005
							To: 88-1146 Lavelle Dr									
(1087) Kildare Ct	0.03	40	R				From: Cul-de-Sac					NA		NA		11/09/2005
							To: 88-1085 Shamrock Dr									
(1088) Dublin Ct	0.04	60	R				From: Cul-de-Sac					NA		NA		11/09/2005
							To: 88-1085 Shamrock Dr									

Virginia Department of Transportation
 Traffic Engineering Division
 2007
 Annual Average Daily Traffic Volume Estimates By Section of Route
 Spotsylvania Maintenance Area

Route	Length	AADT	QA	4Tire	Bus	Truck				QC	K Factor	QK	Dir Factor	AAWDT	QW	Year
						2Axle	3+Axle	1Trail	2Trail							
Spotsylvania County																
(1088) Larry Lane	0.05	90	R			From: 88-1085 Shamrock Dr					NA			NA		11/09/2005
						To: Cul-de-Sac										
(1089)	0.13	640	R			From: 88-1099 Manette Dr					NA			NA		10/31/2002
						To: Cul-de-Sac										
(1090)	0.49	3500	R			From: 88-608 Massaponax Church Rd					NA			NA		10/31/2002
						To: Dead End										
(1091) Lancaster Ring Rd	0.09	1600	R			From: Dead End					NA			NA		10/31/2002
						To: 88-1090										
(1091) Lancaster Ring Rd	0.55	1100	R			From: 88-1090					NA			NA		10/31/2002
						To: 88-1068										
(1091) Lancaster Ring Rd	0.56	430	R			From: 88-1068					NA			NA		10/26/2005
						To: 88-2100 Brighten Court										
(1091) Lancaster Ring Rd	0.60	480	R			From: 88-2100 Brighten Court					NA			NA		10/26/2005
						To: Dead End										
(1092)	0.23	70	R			From: Dead End					NA			NA		10/31/2002
						To: Dead End										
(1093)	0.34	110	R			From: Cul-de-Sac					NA			NA		10/31/2002
						To: 88-1091 Lancaster Ring Rd										
(1094) Witneys Ct	0.12	300	R			From: Dead End					NA			NA		10/26/2005
						To: 88-1090										
(1094) Witneys Ct	0.07	310	R			From: 88-1090					NA			NA		10/31/2002
						To: 88-1093										
(1095)	0.34	260	R			From: Cul-de-Sac					NA			NA		09/17/2002
						To: 88-625 Ashby Dr										
(1096)	0.15	130	R			From: Cul-de-Sac					NA			NA		09/17/2002
						To: 88-1095										
(1097) Banbury Ct	0.06	40	R			From: Cul-de-Sac					NA			NA		09/17/2002
						To: 88-1095										
(1098)	0.16	380	R			From: 88-1091 Lancaster Ring Rd					NA			NA		10/31/2002
						To: Cul-de-Sac										
(1099) Manette Dr	0.06	180	R			From: Dead End					NA			NA		10/26/2005
						To: 88-1089										
(1099) Manette Dr	0.11	340	R			From: 88-1089					NA			NA		10/31/2002
						To: 88-1098										
(1100) Deerskin Dr	0.22	420	R			From: Cul-de-Sac					NA			NA		09/14/2005
						To: 88-1164										
(1100) Deerskin Dr	0.10	670	R			From: 88-1164					NA			NA		09/14/2005
						To: 88-673 Piedmont Dr										
(1101)	0.13	390	R			From: 88-1106					NA			NA		1999
						To: 88-1105										

Virginia Department of Transportation
 Traffic Engineering Division
 2007
 Annual Average Daily Traffic Volume Estimates By Section of Route
 Spotsylvania Maintenance Area

Route	Length	AADT	QA	4Tire	Bus	Truck				QC	K Factor	QK	Dir Factor	AAWDT	QW	Year
						2Axle	3+Axle	1Trail	2Trail							
Spotsylvania County																
(1101)	0.07	450	R				88-1105				NA			NA		1999
(1101)	0.04	580	R				88-1104				NA			NA		1999
(1101)	0.06	610	R				88-1103				NA			NA		1999
							SR 3 Plank Rd									
(1102)	0.20	130	R				88-1106				NA			NA		1999
							88-1103									
(1103)	0.03	20	R				Dead End				NA			NA		1999
(1103)	0.07	170	R				88-1102				NA			NA		1999
							88-1101									
(1104)	0.12	390	R				88-1101				NA			NA		1999
(1104)	0.05	490	R				88-1109				NA			NA		1999
(1104)	0.03	710	R				88-1108				NA			NA		1999
							88-1112									
(1105)	0.03	47	R				88-1101				NA			NA		1999
							Cul-de-Sac									
(1106)	0.02	30	R				Dead End				NA			NA		08/19/2002
(1106)	0.08	80	R				88-1102				NA			NA		08/19/2002
(1106)	0.04	350	R				88-1101				NA			NA		08/19/2002
(1106)	0.06	320	R				88-1107				NA			NA		08/19/2002
(1106)	0.07	680	R				88-1108				NA			NA		08/29/2002
							Dead End									
(1106)	0.06	450	R				88-1112				NA			NA		08/29/2002
							88-1280 Taft Dr									
(1106)	0.05	570	R				88-1114 Kennedy Lane				NA			NA		08/29/2002
(1106)	0.19	280	R				88-1114 Kennedy Lane				NA			NA		08/29/2002
(1106)	0.10	240	R				88-1186 Truman Circle				NA			NA		08/29/2002
(1106)	0.03	360	R				88-1185 Buchanan Ct				NA			NA		08/29/2002
							88-639; 88-1111									
(1107)	0.14	40	R				88-1106				NA			NA		1999
							88-1108									
(1108)	0.12	540	R				88-1106				NA			NA		1999
							88-1107									

Virginia Department of Transportation
 Traffic Engineering Division
 2007
 Annual Average Daily Traffic Volume Estimates By Section of Route
 Spotsylvania Maintenance Area

Route	Length	AADT	QA	4Tire	Bus	Truck				QC	K Factor	QK	Dir Factor	AAWDT	QW	Year
						2Axle	3+Axle	1Trail	2Trail							
Spotsylvania County																
(1108)	0.17	660	R				From: 88-1107					NA		NA		1999
							To: 88-1104									
(1109)	0.11	110	R				From: Cul-de-Sac					NA		NA		08/29/2002
							To: 88-1104									
(1110)	0.28	190	R				From: 88-639 Salem Church Rd					NA		NA		09/09/2002
							To: 88-1111									
(1111)	0.20	340	R				From: 88-639; 88-1106					NA		NA		09/09/2002
							To: 88-1110									
(1111)	0.12	NA					From:					NA		NA		
							To: Dead End									
(1112)	0.18	480	R				From: 88-1114 Kennedy Lane					NA		NA		08/29/2002
							To: 88-1331 Pierce Ct									
(1112)	0.16	380	R				From:					NA		NA		08/29/2002
							To: 88-1281 Ford Rd									
(1112)	0.26	670	R				From:					NA		NA		08/29/2002
							To: 88-1106									
(1112)	0.07	840	R				From:					NA		NA		08/29/2002
							To: 88-1113									
(1112)	0.06	1100	R				From:					NA		NA		08/29/2002
							To: 88-1282 McKinley Dr									
(1112)	0.19	1300	R				From:					NA		NA		08/29/2002
							To: 88-1104									
(1112)	0.10	1700	R				From:					NA		NA		08/29/2002
							To: SR 3 Plank Rd									
(1113)	0.11	180	R				From: 88-1112					NA		NA		08/29/2002
							To: 88-1114 Kennedy Lane									
(1113)	0.10	380	R				From:					NA		NA		08/29/2002
							To: Dead End									
(1114)	Kennedy Lane	0.05	2000	R			From: 88-639 Salem Church Rd					NA		NA		09/14/2005
							To: 88-1112									
(1114)	Kennedy Lane	0.09	1600	R			From:					NA		NA		09/14/2005
							To: 88-1330 S, Roosevelt Rd									
(1114)	Kennedy Lane	0.19	1500	R			From:					NA		NA		09/14/2005
							To: 88-1330 N, Roosevelt Rd									
(1114)	Kennedy Lane	0.07	1700	R			From:					NA		NA		09/14/2005
							To: 88-1106									
(1114)	Kennedy Lane	0.07	1900	R			From:					NA		NA		09/14/2005
							To: 88-1113									
(1114)	Kennedy Lane	0.06	1900	R			From:					NA		NA		09/14/2005
							To: 88-1282 McKinley Dr									
(1114)	Kennedy Lane	0.28	1700	R			From:					NA		NA		09/14/2005
							To: SR 3 Plank Rd									
(1115)	Maple Grove Dr	0.32	2000	R			From: 88-1563 Hazel Court					NA		NA		09/20/2005
							To: 88-1117									
(1115)	Maple Grove Dr	0.06	3000	R			From:					NA		NA		09/20/2005
							To: 88-1116									

Virginia Department of Transportation
Traffic Engineering Division
2007
Annual Average Daily Traffic Volume Estimates By Section of Route
Spotsylvania Maintenance Area

Route	Length	AADT	QA	4Tire	Bus	Truck				QC	K Factor	QK	Dir Factor	AAWDT	QW	Year
						2Axle	3+Axle	1Trail	2Trail							
Spotsylvania County																
(1115) Maple Grove Dr	0.29	5600	R				88-1116				NA			NA		09/20/2005
							88-710 Maple Grove Dr; Taskforce Dr									
(1116) Blake Dr	0.12	560	R				88-1117 Glazebrook Dr				NA			NA		09/09/2002
(1116) Blake Dr	0.07	1400	R				88-1122 Dinwiddie Dr				NA			NA		09/09/2002
(1116) Blake Dr	0.14	2300	G				88-1119 Rick Court			0.164	F	0.969	2300	G		2007
							88-1115 Maple Grove Dr									
(1117) Glazebrook Dr	0.06	490	R				88-1118 Norris Dr				NA			NA		09/09/2002
(1117) Glazebrook Dr	0.07	310	R				88-1116 Blake Dr				NA			NA		09/09/2002
(1117) Glazebrook Dr	0.05	220	R				88-1123 Douglas St				NA			NA		09/09/2002
(1117) Glazebrook Dr	0.04	220	R				88-1026 Junie Ct				NA			NA		09/09/2002
(1117) Glazebrook Dr	0.11	320	R				88-1025 Mickey Ct				NA			NA		09/09/2002
(1117) Glazebrook Dr	0.06	510	R				88-1123 Douglas St				NA			NA		09/09/2002
(1117) Glazebrook Dr	0.02	570	R				88-1122 Dinwiddie Dr				NA			NA		09/09/2002
(1117) Glazebrook Dr	0.06	600	R				88-1121 Summer Ct				NA			NA		09/09/2002
(1117) Glazebrook Dr	0.06	630	R				88-1120 Arnall Ct				NA			NA		09/09/2002
(1118) Norris Dr	0.07	2000	G				88-776 Old Salem Church Rd			0.146	F	0.960	2000	G		2007
(1118) Norris Dr	0.12	2400	R				88-1117 Glazebrook Dr				NA			NA		09/20/2005
(1118) Norris Dr	0.05	2500	R				88-1050 Eugene Ct				NA			NA		09/20/2005
(1118) Norris Dr	0.11	110	R				88-1119 Rick Court				NA			NA		09/20/2005
(1119) Rick Court	0.04	40	R				Cul-de-Sac				NA			NA		09/20/2005
(1119) Rick Court	0.05	2500	R				88-1116				NA			NA		09/20/2005
(1120) Arnall Ct	0.04	40	R				88-1117				NA			NA		09/09/2002
(1121)	0.06	60	R				Cul-de-Sac				NA			NA		09/09/2002
(1122)	0.11	80	R				88-1117				NA			NA		09/09/2002
							88-1116									

Virginia Department of Transportation
Traffic Engineering Division
2007
Annual Average Daily Traffic Volume Estimates By Section of Route
Spotsylvania Maintenance Area

Route	Length	AADT	QA	4Tire	Bus	Truck				QC	K Factor	QK	Dir Factor	AAWDT	QW	Year
						2Axle	3+Axle	1Trail	2Trail							
Spotsylvania County																
(1123)	0.06	90	R				From: 88-1117					NA		NA		09/09/2002
(1123)	0.10	190	R				From: 88-1124					NA		NA		09/09/2002
							To: 88-1117									
(1124)	0.03	47	R				From: Cul-de-Sac					NA		NA		09/09/2002
							To: 88-1123									
(1125)	0.10	70	R				From: 88-1133					NA		NA		1999
							To: Cul-de-Sac									
(1126)	0.05	48	R				From: 88-1133					NA		NA		1999
							To: Cul-de-Sac									
(1127)	0.05	50	R				From: 88-1133					NA		NA		1999
							To: Cul-de-Sac									
(1128)	0.09	160	R				From: 88-1146 Lavelle Dr					NA		NA		08/28/2002
							To: Cul-de-Sac									
(1129)	0.03	45	R				From: 88-1141					NA		NA		08/29/2002
							To: Cul-de-Sac									
(1130)	0.09	1100	R				From: 88-1131					NA		NA		1999
							To: 88-710 Bragg Rd; Maple Grove Dr									
(1131)	0.09	220	R				From: 88-1133					NA		NA		1999
							To: 88-1139									
(1131)	0.04	240	R				From: 88-1138					NA		NA		1999
							To: 88-1130									
(1131)	0.31	470	R				From: 88-1130					NA		NA		1999
							To: 88-1137									
(1131)	0.10	340	R				From: 88-1135					NA		NA		1999
							To: 88-1134									
(1131)	0.05	380	R				From: 88-1134					NA		NA		1999
							To: 88-1133									
(1131)	0.06	440	R				From: 88-1133					NA		NA		1999
							To: 88-1132 Barkley Dr									
(1132) Barkley Dr	0.04	60	R				From: Cul-de-Sac					NA		NA		1999
							To: 88-1136									
(1132) Barkley Dr	0.16	190	R				From: 88-1131					NA		NA		1999
							To: Dead End									
(1133)	0.08	60	R				From: 88-1131					NA		NA		1999
							To: 88-1127									
(1133)	0.07	160	R				From: 88-1127					NA		NA		1999

Virginia Department of Transportation
 Traffic Engineering Division
 2007
 Annual Average Daily Traffic Volume Estimates By Section of Route
 Spotsylvania Maintenance Area

Route	Length	AADT	QA	4Tire	Bus	Truck				QC	K Factor	QK	Dir Factor	AAWDT	QW	Year
						2Axle	3+Axle	1Trail	2Trail							
Spotsylvania County																
(1133)	0.06	140	R											NA	NA	1999
(1133)	0.07	120	R											NA	NA	1999
(1133)	0.06	220	R											NA	NA	1999
(1133)	0.04	240	R											NA	NA	1999
(1133)	0.16	350	R											NA	NA	1999
(1133)	0.16	410	R											NA	NA	1999
(1133)	0.04	1200	R											NA	NA	1999
(1134)	0.15	60	R											NA	NA	1999
(1134)	0.16	190	R											NA	NA	1999
(1135)	0.10	60	R											NA	NA	1999
(1135)	0.06	150	R											NA	NA	1999
(1135)	0.20	200	R											NA	NA	1999
(1136)	0.06	80	R											NA	NA	1999
(1136)	0.07	110	R											NA	NA	1999
(1136)	0.07	60	R											NA	NA	1999
(1137)	0.26	240	R											NA	NA	1999
(1138)	0.09	20	R											NA	NA	1999
(1138)	0.09	49	R											NA	NA	1999
(1139)	0.08	50	R											NA	NA	1999
(1140)	0.03	110	R											NA	NA	08/19/2002
(1140)	0.04	2400	R											NA	NA	08/19/2002
(1140)	0.07	2500	R											NA	NA	08/29/2002
(1140)	0.08	2600	R											NA	NA	08/29/2002

Virginia Department of Transportation
Traffic Engineering Division
2007
Annual Average Daily Traffic Volume Estimates By Section of Route
Spotsylvania Maintenance Area

Route	Length	AADT	QA	4Tire	Bus	Truck				QC	K Factor	QK	Dir Factor	AAWDT	QW	Year
						2Axle	3+Axle	1Trail	2Trail							
Spotsylvania County																
(1140)	0.21	3800	R				88-1141				NA			NA		08/29/2002
(1140)	0.21	4000	R				88-1178 St Patrick St				NA			NA		08/29/2002
(1141)	0.09	170	R				88-1145 Tara Dr				NA			NA		08/29/2002
(1141)	0.09	610	R				88-1129				NA			NA		08/29/2002
(1141)	0.14	1000	R				88-1146 Lavelle Dr				NA			NA		08/29/2002
(1141)	0.13	490	R				88-1140				NA			NA		08/29/2002
(1141)	0.08	380	R				88-1142				NA			NA		08/29/2002
(1142)	0.03	47	R				Cul-de-Sac				NA			NA		08/29/2002
(1142)	0.13	130	R				88-1143				NA			NA		08/29/2002
(1142)	0.05	200	R				88-1144				NA			NA		08/29/2002
(1143)	0.05	170	R				88-1142				NA			NA		08/29/2002
(1143)	0.12	130	R				88-1140				NA			NA		08/29/2002
(1144)	0.03	40	R				88-1142				NA			NA		08/29/2002
(1145) Tara Dr	0.10	2900	R				88-706 Cherry Rd				NA			NA		09/13/2005
(1145) Tara Dr	0.15	890	R				88-1140				NA			NA		09/13/2005
(1145) Tara Dr	0.13	360	R				88-1085 Shamrock Dr				NA			NA		09/13/2005
(1145) Tara Dr	0.10	160	R				88-1146 Lavelle Dr				NA			NA		09/13/2005
(1145) Tara Dr	0.03	60	R				88-1141				NA			NA		09/13/2005
(1146) Lavelle Dr	0.08	330	R				88-1141				NA			NA		09/13/2005
(1146) Lavelle Dr	0.10	320	R				88-1145 Tara Dr				NA			NA		09/13/2005
(1146) Lavelle Dr	0.12	120	R				88-1128				NA			NA		09/13/2005
(1146) Lavelle Dr	0.06	60	R				88-1085 Shamrock Dr				NA			NA		09/13/2005
(1147)	0.05	750	R				88-1279 Durham Dr				NA			NA		08/19/2002
							88-1311 Maden St									

Virginia Department of Transportation
 Traffic Engineering Division
 2007
 Annual Average Daily Traffic Volume Estimates By Section of Route
 Spotsylvania Maintenance Area

Route	Length	AADT	QA	4Tire	Bus	Truck				QC	K Factor	QK	Dir Factor	AAWDT	QW	Year
						2Axle	3+Axle	1Trail	2Trail							
Spotsylvania County																
(1147)	0.11	1200	R									NA		NA		08/19/2002
(1147)	0.18	1900	R									NA		NA		08/19/2002
(1147)	0.11	2300	R									NA		NA		08/19/2002
(1147)	0.04	2600	R									NA		NA		08/19/2002
(1147)	0.06	3100	R									NA		NA		08/19/2002
(1148)	0.19	60	R									NA		NA		08/19/2002
(1149)	0.06	80	R									NA		NA		11/07/2002
(1150)	0.20	200	R									NA		NA		1999
(1150)	0.09	240	R									NA		NA		1999
(1150)	0.13	250	R									NA		NA		1999
(1150)	0.03	490	R									NA		NA		1999
(1151) Doe Circle	0.20	210	R									NA		NA		09/12/2005
(1152) Buck Lane	0.34	830	R									NA		NA		09/12/2005
(1153) Bambi Ct	0.03	50	R									NA		NA		09/12/2005
(1154) Fawn Circle	0.08	70	R									NA		NA		08/29/2005
(1154) Fawn Circle	0.03	260	R									NA		NA		08/29/2005
(1155)	0.09	130	R									NA		NA		08/26/2002
(1156)	0.13	180	R									NA		NA		08/26/2002
(1157) Elk Dr	0.15	240	R									NA		NA		08/29/2005
(1157) Elk Dr	0.16	120	R									NA		NA		08/29/2005
(1158)	0.17	190	R									NA		NA		08/26/2002

Virginia Department of Transportation
 Traffic Engineering Division
 2007
 Annual Average Daily Traffic Volume Estimates By Section of Route
 Spotsylvania Maintenance Area

Route	Length	AADT	QA	4Tire	Bus	Truck				QC	K Factor	QK	Dir Factor	AAWDT	QW	Year
						2Axle	3+Axle	1Trail	2Trail							
Spotsylvania County																
(1159) Ashton Cir	0.02	49	R								NA			NA		08/29/2005
(1159) Ashton Cir	0.09	280	R								NA			NA		08/29/2005
(1160) Duke of Gloucester St	0.06	190	R								NA			NA		10/17/2005
(1160) Duke of Gloucester St	0.06	270	R								NA			NA		10/17/2005
(1160) Duke of Gloucester St	0.10	330	R								NA			NA		10/17/2005
(1161) Belle Meade	0.06	80	R								NA			NA		10/17/2005
(1162) Buxley Ct	0.06	60	R								NA			NA		10/17/2005
(1163) Candlewood St	0.09	110	R								NA			NA		10/17/2005
(1163) Candlewood St	0.08	80	R								NA			NA		10/17/2005
(1164)	0.05	70	R								NA			NA		08/26/2002
(1165)	0.05	530	R								NA			NA		09/30/2002
(1165)	0.06	400	R								NA			NA		09/30/2002
(1165)	0.15	260	R								NA			NA		09/30/2002
(1165)	0.06	140	R								NA			NA		09/30/2002
(1166)	0.11	150	R								NA			NA		09/30/2002
(1166)	0.08	380	R								NA			NA		09/30/2002
(1166)	0.03	450	R								NA			NA		09/30/2002
(1167)	0.17	80	R								NA			NA		09/30/2002
(1168)	0.14	110	R								NA			NA		09/30/2002
(1168)	0.07	150	R								NA			NA		09/30/2002
(1169)	0.09	250	R								NA			NA		09/30/2002

Virginia Department of Transportation
Traffic Engineering Division
2007
Annual Average Daily Traffic Volume Estimates By Section of Route
Spotsylvania Maintenance Area

Route	Length	AADT	QA	4Tire	Bus	Truck				QC	K Factor	QK	Dir Factor	AAWDT	QW	Year
						2Axle	3+Axle	1Trail	2Trail							
Spotsylvania County																
(1169)	0.08	120	R				88-1170				NA			NA		09/30/2002
(1169)	0.03	60	R				88-1171				NA			NA		09/30/2002
							Dead End									
(1170)	0.13	140	R				88-1165				NA			NA		09/30/2002
							88-1169									
(1171)	0.11	90	R				88-1165				NA			NA		09/30/2002
							88-1169									
(1172)	0.13	230	R				88-1173				NA			NA		09/13/2002
							88-745									
(1173)	0.18	520	R				88-1174				NA			NA		09/03/2002
							88-1172									
(1173)	0.10	50	R				88-1172				NA			NA		09/03/2002
							Dead End									
(1174)	0.15	60	R				Dead End				NA			NA		09/03/2002
							88-1173									
(1174)	0.06	40	R				88-1173				NA			NA		09/03/2002
							Dead End									
(1175) Albany St	0.38	280	R				88-1316 E, Roanoke St				NA			NA		09/20/2005
							88-1316 W, Roanoke St									
(1175) Albany St	0.13	610	R				88-1176				NA			NA		09/20/2005
							88-1176 Oak Ridge Ct									
(1175) Albany St	0.27	830	R				88-1147				NA			NA		09/20/2005
							88-1147									
(1175) Albany St	0.21	150	R				88-1177 Burlington Dr				NA			NA		09/20/2005
							88-1177 Burlington Dr									
(1176) Oak Ridge Ct	0.03	47	R				Cul-de-Sac				NA			NA		09/20/2005
							88-1175 Albany St									
(1177) Burlington Dr	0.06	80	R				88-1279 Durham Dr				NA			NA		09/20/2005
							88-1175 Albany St									
(1177) Burlington Dr	0.14	200	R				88-1147				NA			NA		09/20/2005
							88-1147									
(1178) St Patrick St	0.06	30	R				Dead End				NA			NA		09/13/2005
							88-1140									
(1178) St Patrick St	0.04	130	R				88-1140				NA			NA		09/13/2005
							88-1179 Murphy Ct									
(1178) St Patrick St	0.05	70	R				88-1179 Murphy Ct				NA			NA		09/13/2005
							Dead End									
(1179) Murphy Ct	0.04	46	R				Cul-de-Sac				NA			NA		09/13/2005
							88-1178 St Patrick St									
(1180) Harvestdale Dr	0.05	1100	R				88-674 Chancellor Rd				NA			NA		09/08/2005
							88-1181 Silverleaf Lane									

Virginia Department of Transportation
 Traffic Engineering Division
 2007
 Annual Average Daily Traffic Volume Estimates By Section of Route
 Spotsylvania Maintenance Area

Route	Length	AADT	QA	4Tire	Bus	Truck				QC	K Factor	QK	Dir Factor	AAWDT	QW	Year
						2Axle	3+Axle	1Trail	2Trail							
Spotsylvania County																
(1180) Harvestdale Dr	0.16	640	R			From: 88-1181 Silverleaf Lane					NA			NA		09/08/2005
(1180) Harvestdale Dr	0.27	180	R			From: 88-1182 Harvest Lane					NA			NA		09/08/2005
						To: Cul-de-Sac										
(1181) Silverleaf Lane	0.11	250	R			From: 88-1610					NA			NA		09/08/2005
(1181) Silverleaf Lane	0.21	240	R			From: 88-1182 E, Harvest Lane					NA			NA		09/08/2005
(1181) Silverleaf Lane	0.17	240	R			From: 88-1180 Harvestdale Dr					NA			NA		09/08/2005
(1181) Silverleaf Lane	0.11	110	R			From: 88-1182 W, Harvest Lane					NA			NA		09/08/2005
						To: Cul-de-Sac										
(1182) Harvest Lane	0.06	60	R			From: 88-1181 W, Silverleaf Lane					NA			NA		09/08/2005
(1182) Harvest Lane	0.06	270	R			From: 88-1180 Harvestdale Dr					NA			NA		09/08/2005
(1182) Harvest Lane	0.11	200	R			From: 88-1181 E, Silverleaf Lane					NA			NA		09/08/2005
(1182) Harvest Lane	0.18	60	R			From: 88-1610					NA			NA		09/12/2002
						To: 88-1180 N, Harvestdale Dr										
(1183)	0.05	50	R			From: Cul-de-Sac					NA			NA		1999
(1183)	0.11	230	R			From: 88-1187 Breezewood Dr					NA			NA		1999
(1183)	0.11	420	R			From: 88-1294 Powers St					NA			NA		1999
						To: 88-1195										
(1184)	0.09	60	R			From: Cul-de-Sac					NA			NA		1999
(1184)	0.22	330	R			From: 88-1187 Breezewood Dr					NA			NA		1999
						To: 88-1195										
(1185) Buchanan Ct	0.09	110	R			From: 88-1106					NA			NA		09/14/2005
						To: Cul-de-Sac										
(1186) Truman Circle	0.03	40	R			From: 88-1106					NA			NA		09/14/2005
						To: Cul-de-Sac										
(1187) Breezewood Dr	0.06	170	R			From: 88-1183					NA			NA		08/22/2005
(1187) Breezewood Dr	0.05	300	R			From: 88-1199					NA			NA		08/22/2005
(1187) Breezewood Dr	0.06	510	R			From: 88-1184					NA			NA		08/22/2005
(1187) Breezewood Dr	0.11	1200	R			From: 88-639 Leavells Rd					NA			NA		08/22/2005
(1187) Breezewood Dr	0.11	1500	R			From: 88-1188 Stoney Creek Dr					NA			NA		08/22/2005
(1187) Breezewood Dr	0.04	1700	R			From: 88-1189					NA			NA		08/22/2005
						To: 88-1254 Foxhall Circle; Fairfield Circle										

Virginia Department of Transportation
Traffic Engineering Division
2007
Annual Average Daily Traffic Volume Estimates By Section of Route
Spotsylvania Maintenance Area

Route	Length	AADT	QA	4Tire	Bus	Truck				QC	K Factor	QK	Dir Factor	AAWDT	QW	Year
						2Axle	3+Axle	1Trail	2Trail							
Spotsylvania County																
(1187) Breezewood Dr	0.05	1800	R				88-1254 Foxhall Circle; Fairfield Circle					NA		NA		08/22/2005
(1187) Breezewood Dr	0.05	1800	R				Glenside Circle					NA		NA		08/22/2005
(1187) Breezewood Dr	0.06	2000	R				88-1359 Bainbridge Lane					NA		NA		08/22/2005
(1187) Breezewood Dr	0.11	2000	R				88-1358 Bradbury Circle					NA		NA		08/22/2005
(1187) Breezewood Dr	0.07	2200	R				88-1356 Mayfair Dr					NA		NA		08/22/2005
(1187) Breezewood Dr	0.09	2400	R				88-1355; 88-1360					NA		NA		08/22/2005
(1188) Stoney Creek Dr	0.10	780	R				88-1187 Breezewood Dr					NA		NA		09/06/2005
(1188) Stoney Creek Dr	0.10	1700	R				88-1190					NA		NA		09/06/2005
(1188) Stoney Creek Dr	0.05	1700	R				88-1192					NA		NA		09/06/2005
(1188) Stoney Creek Dr	0.10	1800	R				88-1189					NA		NA		09/06/2005
(1188) Stoney Creek Dr	0.05	1900	R				88-1490 Valley View Rd					NA		NA		09/06/2005
(1188) Stoney Creek Dr	0.09	1900	R				88-1361 S, White Lake Dr					NA		NA		09/06/2005
(1188) Stoney Creek Dr	0.09	1900	R				88-1491 Dapple Grey Court					NA		NA		09/06/2005
(1188) Stoney Creek Dr	0.08	2300	R				88-1492 Inglewood Dr					NA		NA		09/06/2005
(1188) Stoney Creek Dr	0.08	2500	R				88-1363 Stable Way					NA		NA		09/06/2005
(1188) Stoney Creek Dr	0.06	3500	R				88-1496 Chinaberry Court					NA		NA		09/06/2005
(1188) Stoney Creek Dr	0.30	4000	R				88-1361 N, White Lake Dr					NA		NA		09/06/2005
(1188) Stoney Creek Dr	0.10	5600	R				88-1590 Ballantraye Dr					NA		NA		09/06/2005
(1189)	0.14	100	R				88-1188 Stoney Creek Dr					NA		NA		08/26/2002
(1189)	0.10	270	R				88-1190					NA		NA		08/26/2002
(1190)	0.05	830	R				88-1191					NA		NA		08/26/2002
(1190)	0.07	790	R				88-1194					NA		NA		08/26/2002
(1190)	0.06	150	R				88-1188 Stoney Creek Dr					NA		NA		08/26/2002
(1190)	0.06	130	R				88-1193					NA		NA		08/26/2002
							88-1189									

Virginia Department of Transportation
 Traffic Engineering Division
 2007
 Annual Average Daily Traffic Volume Estimates By Section of Route
 Spotsylvania Maintenance Area

Route	Length	AADT	QA	4Tire	Bus	Truck				QC	K Factor	QK	Dir Factor	AAWDT	QW	Year
						2Axle	3+Axle	1Trail	2Trail							
Spotsylvania County																
(1191)	0.09	70	R													08/26/2002
(1191)	0.09	790	R													08/26/2002
(1192)	0.04	30	R													08/26/2002
(1193)	0.04	70	R													08/26/2002
(1194)	0.06	80	R													08/26/2002
(1195)	0.11	130	R													1999
(1195)	0.06	630	R													1999
(1195)	0.06	880	R													1999
(1195)	0.06	1600	R													1999
(1195)	0.05	1700	R													1999
(1195)	0.06	1800	R													1999
(1196)	0.28	320	R													07/31/2002
(1196)	0.07	430	R													07/31/2002
(1197)	0.03	50	R													07/31/2002
(1198)	0.02	50	R													07/31/2002
(1199)	0.12	170	R													1999
(1199)	0.21	340	R													1999
(1199)	0.10	2400	R													1999
(1200) Kendale Lane	0.08	90	R													09/20/2005
(1201) Madeline Ave	0.06	100	R													09/21/2005
(1202) Stratford Ave	0.13	250	R													08/18/2005

Virginia Department of Transportation
Traffic Engineering Division
2007
Annual Average Daily Traffic Volume Estimates By Section of Route
Spotsylvania Maintenance Area

Route	Length	AADT	QA	4Tire	Bus	Truck				QC	K Factor	QK	Dir Factor	AAWDT	QW	Year
						2Axle	3+Axle	1Trail	2Trail							
Spotsylvania County																
(1202) Stratford Ave	0.12	180	R				From: 88-1201 Madeline Ave					NA		NA		08/18/2005
(1202) Stratford Ave	0.05	90	R				To: 88-1219 Bancroft Rd					NA		NA		08/18/2005
(1203) East Strafford Ave	0.05	48	R				To: 88-1203 End Dr					NA		NA		08/18/2005
(1204) Laurel Ave	0.24	1800	R				From: 88-716 Southgate Ave					NA		NA		08/18/2005
(1204) Laurel Ave	0.07	1400	R				To: 88-1202 Stratford Ave					NA		NA		1999
(1204) Laurel Ave	0.06	810	R				From: Bus US 1 Lafayette Rd					NA		NA		1999
(1204) Laurel Ave	0.17	820	R				To: 88-1231 N, Rosemont Lane					NA		NA		1999
(1204) Laurel Ave	0.05	710	R				From: 88-1231 Rosemont Lane					NA		NA		1999
(1204) Laurel Ave	0.06	810	R				To: 88-1237 W, Butternut Dr					NA		NA		1999
(1204) Laurel Ave	0.17	820	R				From: 88-1239 W, Beechnut St					NA		NA		1999
(1204) Laurel Ave	0.05	710	R				To: 88-1336 Azalea Dr					NA		NA		1999
(1204) Laurel Ave	0.12	290	R				From: 88-1237 Mid, Butternut Dr					NA		NA		1999
(1204) Laurel Ave	0.09	750	R				To: 88-1237 S, Butternut Dr					NA		NA		1999
(1204) Laurel Ave	0.22	510	R				From: 88-1269 N, Rosewood Dr					NA		NA		1999
(1204) Laurel Ave	0.04	780	R				To: 88-1269 S, Rosewood Dr					NA		NA		1999
(1204) Laurel Ave	0.10	780	R				From: 88-1220 Lombardy Dr					NA		NA		1999
(1204) Laurel Ave	0.06	880	R				To: 88-1221 Laurel Ct					NA		NA		1999
(1204) Laurel Ave	0.05	1100	R				From: 88-1231 Rosemont Lane					NA		NA		1999
(1204) Bancroft Rd	0.06	200	R				To: 88-681 Lorraine Ave					NA		NA		08/27/2002
(1205) Artillery Ridge Rd	0.44	350	R				From: 88-1235 Clay St					NA		NA		08/27/2002
(1205) Artillery Ridge Rd	0.24	590	R				To: Dead End					NA		NA		08/27/2002
(1205) Artillery Ridge Rd	0.10	670	R				From: 88-1240 Parkview Dr					NA		NA		08/22/2005
(1205) Artillery Ridge Rd	0.24	780	R				To: 88-1208 Gunnery Court					NA		NA		08/22/2005
(1205) Artillery Ridge Rd	0.10	670	R				From: 88-1207 Battery Lane					NA		NA		08/22/2005
(1205) Artillery Ridge Rd	0.24	780	R				To: 88-1206 Caison Way					NA		NA		08/22/2005
(1206) Caison Way	0.10	80	R				From: 88-638 Lansdowne Rd					NA		NA		08/22/2005
(1207) Battery Lane	0.14	60	R				To: 88-1205 Artillery Ridge Rd					NA		NA		08/22/2005
(1208) Gunnery Court	0.08	40	R				From: 88-1205 Artillery Ridge Rd					NA		NA		08/22/2005
							To: Dead End					NA		NA		08/22/2005

Virginia Department of Transportation
Traffic Engineering Division
2007
Annual Average Daily Traffic Volume Estimates By Section of Route
Spotsylvania Maintenance Area

Route	Length	AADT	QA	4Tire	Bus	Truck				QC	K Factor	QK	Dir Factor	AAWDT	QW	Year
						2Axle	3+Axle	1Trail	2Trail							
Spotsylvania County																
(1209) Pegram Lane	0.15	480	R			From: 88-636 Ewell Rd					NA			NA		09/06/2005
						To: Dead End										
(1210)	0.15	360	R			From: US 1 Bus					NA			NA		08/27/2002
						To: 88-1211										
(1210)	0.13	290	R			From: 88-1211					NA			NA		08/27/2002
						To: Dead End										
(1211) Tignor Lane	0.08	250	R			From: 88-1212 Alexandria St					NA			NA		08/27/2002
						To: 88-661 Hudgins Rd										
(1211) Rose Ave	0.06	120	R			From: 88-1214 Early St					NA			NA		08/27/2002
						To: 88-1215 East McLaws St										
(1211)	0.06	190	R			From: 88-1215 East McLaws St					NA			NA		08/27/2002
						To: 88-1210										
(1211)	0.06	170	R			From: 88-1210					NA			NA		08/27/2002
						To: 88-1216 Pender St										
(1211)	0.06	40	R			From: 88-1216 Pender St					NA			NA		08/27/2002
						To: Dead End										
(1212) Alexandria St	0.04	50	R			From: Dead End					NA			NA		08/27/2002
						To: 88-1211 Tignor Lane										
(1212) Alexandria St	0.09	200	R			From: 88-1211 Tignor Lane					NA			NA		08/27/2002
						To: Dead End										
(1213) Archer St	0.05	140	R			From: US 1 Bus; Lafayette Blvd					NA			NA		09/21/2005
						To: Dead End										
(1214) Early St	0.12	230	R			From: Bus US 1 Lafayette Blvd					NA			NA		09/21/2005
						To: 88-1211 Rose Ave										
(1214) Early St	0.10	40	R			From: 88-1211 Rose Ave					NA			NA		09/21/2005
						To: Dead End										
(1215) East McLaws St	0.14	170	R			From: Bus US 1 Lafayette Blvd					NA			NA		09/21/2005
						To: 88-1211 Rose Ave										
(1216) Pender St	0.14	630	R			From: US 1 Bus; Lafayette Blvd					NA			NA		09/21/2005
						To: 88-1211 Rose Ave										
(1216) Pender St	0.10	650	R			From: 88-1211 Rose Ave					NA			NA		09/21/2005
						To: Dead End										
(1217) Rodes St	0.09	90	R			From: US 1 Bus; 88-1227					NA			NA		09/21/2005
						To: Dead End										
(1218)	0.10	90	R			From: Dead End					NA			NA		09/12/2002
						To: 88-636 Mine Rd										
(1219) Bancroft Rd	0.06	1900	R			From: 88-1235 Clay St					NA			NA		08/18/2005
						To: 88-1236 Garfield Ct										
(1219) Bancroft Rd	0.09	1800	R			From: 88-1236 Garfield Ct					NA			NA		08/18/2005
						To: 88-716 Southgate Ave										
(1219) Bancroft Rd	0.04	1600	R			From: 88-716 Southgate Ave					NA			NA		08/18/2005
						To: 88-1202 Stratford Ave										

Virginia Department of Transportation
Traffic Engineering Division
2007
Annual Average Daily Traffic Volume Estimates By Section of Route
Spotsylvania Maintenance Area

Route	Length	AADT	QA	4Tire	Bus	Truck				QC	K Factor	QK	Dir Factor	AAWDT	QW	Year
						2Axle	3+Axle	1Trail	2Trail							
Spotsylvania County																
(1219) Bancroft Rd	0.06	1500	R				From: 88-1202 Stratford Ave					NA		NA		08/18/2005
							To: 88-681 Lorraine Ave									
(1220) Lombardy Dr	0.11	170	R				From: 88-681 Lorraine Ave					NA		NA		08/22/2005
							To: 88-1204 Laurel Ave									
(1220) Lombardy Dr	0.08	60	R				From: 88-1204 Laurel Ave					NA		NA		08/22/2005
							To: Cul-de-Sac									
(1221) Laurel Ct	0.04	40	R				From: Dead End					NA		NA		08/22/2005
							To: 88-1204 Laurel Ave									
(1222) Lorraine Ct	0.04	60	R				From: 88-681 Lorraine Ave					NA		NA		08/22/2005
							To: Dead End									
(1223)	0.17	1900	R				From: SR 208; 88-1187					NA		NA		09/25/2002
							To: 88-1224 SOUTH									
(1223)	0.12	2000	R				From: 88-1224 SOUTH					NA		NA		09/25/2002
							To: 88-1224 NORTH									
(1223)	0.13	2000	R				From: 88-1224 NORTH					NA		NA		09/25/2002
							To: Dead End; Gap Terminus									
							From: 88-1982 Gap Terminus									
(1223)	0.23	1700	R				From: 88-1982 Gap Terminus					NA		NA		09/25/2002
							To: 88-1005 Leavels Crossing Dr									
(1223)	0.06	60	R				From: 88-1005 Leavels Crossing Dr					NA		NA		09/25/2002
							To: Dead End									
(1224)	0.21	50	R				From: 88-1223					NA		NA		09/25/2002
							To: 88-1223									
							From: Dead End									
(1225) McGowan Dr	0.06	190	R				From: Dead End					NA		NA		09/06/2005
							To: 88-1226 N, Wilcox St									
(1225) McGowan Dr	0.05	280	R				From: 88-1226 N, Wilcox St					NA		NA		09/06/2005
							To: 88-1226 S, Wilcox St									
(1225) McGowan Dr	0.05	410	R				From: 88-1226 S, Wilcox St					NA		NA		09/06/2005
							To: 88-636 Hood Dr									
(1226) Wilcox St	0.02	30	R				From: 88-1225 S, McGowan Dr					NA		NA		09/06/2005
							To: 88-1245 Wilcox St									
(1226) Wilcox St	0.07	40	R				From: 88-1245 Wilcox St					NA		NA		09/06/2005
							To: 88-1225 N, McGowan Dr									
(1227) Olde Greenwich Dr	0.38	2800	R				From: Bus US 1 Lafayette Blvd					NA		NA		09/21/2005
							To: Dead End									
							From: Bus US 1 Lafayette Blvd									
(1228) Redwood Dr	0.08	770	R				From: Bus US 1 Lafayette Blvd					NA		NA		08/27/2002
							To: 88-1229 Midway St									
(1228) Redwood Dr	0.06	680	R				From: 88-1229 Midway St					NA		NA		08/27/2002
							To: 88-1230 Redwood Cir									
(1228) Redwood Dr	0.06	590	R				From: 88-1230 Redwood Cir					NA		NA		08/27/2002
							To: 88-1231 Rosemont Lane									
							From: 88-1228 Redwood Dr									
(1229) Midway St	0.08	110	R				From: 88-1228 Redwood Dr					NA		NA		08/27/2002
							To: Cul-de-Sac									

Virginia Department of Transportation
Traffic Engineering Division
2007
Annual Average Daily Traffic Volume Estimates By Section of Route
Spotsylvania Maintenance Area

Route	Length	AADT	QA	4Tire	Bus	Truck				QC	K Factor	QK	Dir Factor	AAWDT	QW	Year
						2Axle	3+Axle	1Trail	2Trail							
Spotsylvania County																
(1230) Redwood Cir	0.07	90	R								NA			NA		08/27/2002
(1231) Rosemont Lane	0.05	630	R								NA			NA		08/18/2005
(1231) Rosemont Lane	0.06	620	R								NA			NA		08/18/2005
(1231) Rosemont Lane	0.03	460	R								NA			NA		08/18/2005
(1231) Rosemont Lane	0.11	980	R								NA			NA		08/18/2005
(1231) Rosemont Lane	0.07	750	R								NA			NA		08/18/2005
(1232) Tulip Cir	0.10	140	R								NA			NA		08/22/2005
(1232) Tulip Cir	0.11	120	R								NA			NA		08/22/2005
(1232) Tulip Circle	0.03	40	R								NA			NA		08/22/2005
(1233) Chestnut Lane	0.04	50	R								NA			NA		08/22/2005
(1233) Chestnut Lane	0.17	80	R								NA			NA		08/22/2005
(1234)	0.29	7600	R								NA			NA		11/14/2002
(1234)	0.39	7700	R								NA			NA		11/14/2002
(1234)	0.64	5700	R								NA			NA		11/14/2002
(1235)	0.10	2100	R								NA			NA		08/27/2002
(1235)	0.13	230	R								NA			NA		08/27/2002
(1236) Garfield Ct	0.06	140	R								NA			NA		08/18/2005
(1237) Butternut Dr	0.24	1200	R								NA			NA		10/17/2002
(1237) Butternut Dr	0.08	740	R								NA			NA		10/17/2002
(1237) Butternut Dr	0.05	520	R								NA			NA		10/16/2002
(1237) Butternut Dr	0.32	380	R								NA			NA		10/16/2002
(1237) Butternut Dr	0.07	190	R								NA			NA		10/16/2002

Virginia Department of Transportation
Traffic Engineering Division
2007
Annual Average Daily Traffic Volume Estimates By Section of Route
Spotsylvania Maintenance Area

Route	Length	AADT	QA	4Tire	Bus	Truck				QC	K Factor	QK	Dir Factor	AAWDT	QW	Year
						2Axle	3+Axle	1Trail	2Trail							
Spotsylvania County																
(1237) Butternut Dr	0.11	220	R								NA			NA		10/16/2002
(1237) Butternut Dr	0.14	480	R								NA			NA		10/16/2002
(1238) Sycamore Dr	0.13	140	R								NA			NA		10/17/2002
(1238) Sycamore Dr	0.07	90	R								NA			NA		10/17/2002
(1238) Sycamore Dr	0.04	50	R								NA			NA		10/17/2002
(1239) Beechnut St	0.16	210	R								NA			NA		10/17/2002
(1240) Parkview Dr	0.18	610	R								NA			NA		08/22/2005
(1240) Parkview Dr	0.12	390	R								NA			NA		08/22/2005
(1240) Parkview Dr	0.32	330	R								NA			NA		08/22/2005
(1241) Longwood Dr	0.43	150	R								NA			NA		08/22/2005
(1242) Pella Lane	0.29	250	R								NA			NA		08/31/2005
(1243) Birch Cir	0.03	150	R								NA			NA		10/17/2002
(1244) Tulip Place	0.04	80	R								NA			NA		08/22/2005
(1245) Wilcox St	0.03	30	R								NA			NA		09/06/2005
(1246) Industrial Dr	0.45	5800	R								NA			NA		09/21/2005
(1247) Industrial Ct	0.18	1700	R								NA			NA		09/21/2005
(1248)	0.50	2000	R								NA			NA		09/25/2002
(1249)	0.21	210	R								NA			NA		1999
(1249)	0.04	340	R								NA			NA		1999
(1249)	0.03	420	R								NA			NA		1999
(1249)	0.06	1000	R								NA			NA		1999

Virginia Department of Transportation
Traffic Engineering Division
2007
Annual Average Daily Traffic Volume Estimates By Section of Route
Spotsylvania Maintenance Area

Route	Length	AADT	QA	4Tire	Bus	Truck				QC	K Factor	QK	Dir Factor	AAWDT	QW	Year
						2Axle	3+Axle	1Trail	2Trail							
Spotsylvania County																
(1249)	0.09	240	R				88-636 Mine Rd				NA			NA		1999
(1249)	0.16	90	R				88-1250 Tulip Poplar Lane				NA			NA		1999
(1250)	0.20	80	R				88-1249				NA			NA		08/15/2005
(1251)	0.08	230	R				88-636 Mine Rd				NA			NA		08/15/2005
(1251)	0.06	10	R				88-1250 Tulip Poplar Lane				NA			NA		1999
(1251)	0.12	20	R				88-1317				NA			NA		1999
(1252)	0.05	270	R				US 1 Jefferson Davis Hwy				NA			NA		09/16/2002
(1253)	0.30	100	R				88-636 Mine Rd				NA			NA		10/19/2005
(1254)	0.05	60	R				88-1187 Breezewood Dr				NA			NA		08/22/2005
(1254)	0.05	70	R				88-1187 Breezewood Dr				NA			NA		08/22/2005
(1255)	0.15	140	R				88-1264				NA			NA		08/05/2002
(1255)	0.06	320	R				88-1263				NA			NA		08/05/2002
(1255)	0.06	470	R				88-1262				NA			NA		08/05/2002
(1255)	0.06	670	R				88-1261				NA			NA		08/05/2002
(1255)	0.06	840	R				88-1260				NA			NA		08/05/2002
(1255)	0.06	970	R				88-1259				NA			NA		08/05/2002
(1255)	0.06	1200	R				88-1258				NA			NA		08/05/2002
(1255)	0.07	1500	R				88-1256				NA			NA		08/05/2002
(1256)	0.23	110	R				88-639 Leavells Rd				NA			NA		08/05/2002
(1257)	0.12	190	R				88-1276				NA			NA		08/05/2002
(1257)	0.06	370	R				88-1264				NA			NA		08/05/2002
							88-1263									

Virginia Department of Transportation
 Traffic Engineering Division
 2007
 Annual Average Daily Traffic Volume Estimates By Section of Route
 Spotsylvania Maintenance Area

Route	Length	AADT	QA	4Tire	Bus	Truck				QC	K Factor	QK	Dir Factor	AAWDT	QW	Year
						2Axle	3+Axle	1Trail	2Trail							
Spotsylvania County																
(1257)	0.06	550	R				88-1263					NA		NA		08/05/2002
(1257)	0.06	750	R				88-1262					NA		NA		08/05/2002
(1257)	0.06	900	R				88-1261					NA		NA		08/05/2002
(1257)	0.06	1000	R				88-1260					NA		NA		08/05/2002
(1257)	0.06	1200	R				88-1259					NA		NA		08/05/2002
(1257)	0.06	1300	R				88-1258					NA		NA		08/05/2002
(1257)	0.07	1500	R				88-1256					NA		NA		08/05/2002
							88-639 Leavells Rd									
(1258)	0.23	140	R				88-1255					NA		NA		08/05/2002
(1259)	0.23	190	R				88-1255					NA		NA		08/05/2002
(1260)	0.24	160	R				88-1255					NA		NA		08/05/2002
(1261)	0.25	170	R				88-1255					NA		NA		08/05/2002
(1262)	0.13	160	R				88-1255					NA		NA		08/05/2002
(1262)	0.13	180	R				88-1275					NA		NA		08/05/2002
(1263)	0.14	130	R				88-1255					NA		NA		08/05/2002
(1263)	0.13	130	R				88-1275					NA		NA		08/05/2002
(1264)	0.20	170	R				88-1255					NA		NA		08/05/2002
(1264)	0.08	120	R				88-1276					NA		NA		08/05/2002
(1265)	Meadowview Dr	0.24	460	R			88-1266 S, Hillside Lane					NA		NA		08/15/2005
(1265)	Meadowview Dr	0.07	1100	R			88-1266 N, Hillside Lane					NA		NA		08/15/2005
(1266)	Hillside Lane	0.30	130	R			88-1265 N; Begin Loop					NA		NA		08/15/2005
(1266)	Hillside Lane	0.43	310	R			88-1265 S, Meadowview Dr					NA		NA		08/15/2005
							88-1265 N; End Loop									

Virginia Department of Transportation
Traffic Engineering Division
2007
Annual Average Daily Traffic Volume Estimates By Section of Route
Spotsylvania Maintenance Area

Route	Length	AADT	QA	4Tire	Bus	Truck				QC	K Factor	QK	Dir Factor	AAWDT	QW	Year
						2Axle	3+Axle	1Trail	2Trail							
Spotsylvania County																
(1267) Circle One Dr	0.04	48	R								NA			NA		08/15/2005
(1268) Fern Ct	0.09	80	R								NA			NA		11/14/2005
(1269) Rosewood Dr	0.23	130	R								NA			NA		11/14/2005
(1270) Cambridge Dr	0.77	1000	R								NA			NA		08/29/2005
(1270) Devonne Dr	0.15	790	R								NA			NA		08/29/2005
(1270) Devonne Dr	0.05	610	R								NA			NA		08/29/2005
(1270) Devonne Dr	0.19	540	R								NA			NA		08/29/2005
(1271) Jamie Court	0.13	190	R								NA			NA		08/29/2005
(1272) Shawn Dr	0.10	70	R								NA			NA		08/29/2005
(1273) Lee White Lane	0.12	130	R								NA			NA		08/29/2005
(1274) Lovett Dr	0.98	580	R								NA			NA		08/29/2005
(1275)	0.05	20	R								NA			NA		08/05/2002
(1276)	0.03	70	R								NA			NA		08/05/2002
(1276)	0.09	80	R								NA			NA		08/05/2002
(1277) Quality Dr	0.12	470	R								NA			NA		11/16/2005
(1278) Burman Lane	0.26	320	R								NA			NA		09/20/2005
(1279) Durham Dr	0.22	290	R								NA			NA		09/20/2005
(1279) Durham Dr	0.06	330	R								NA			NA		09/20/2005
(1279) Durham Dr	0.07	380	R								NA			NA		09/20/2005
(1279) Durham Dr	0.07	460	R								NA			NA		09/20/2005
(1279) Durham Dr	0.12	520	R								NA			NA		09/20/2005

Virginia Department of Transportation
Traffic Engineering Division
2007
Annual Average Daily Traffic Volume Estimates By Section of Route
Spotsylvania Maintenance Area

Route	Length	AADT	QA	4Tire	Bus	Truck-----				QC	K Factor	QK	Dir Factor	AAWDT	QW	Year
						2Axle	3+Axle	1Trail	2Trail							
Spotsylvania County																
(1279) Durham Dr	0.16	610	R								NA		NA			09/20/2005
(1280) Taft Dr	0.19	70	R								NA		NA			09/14/2005
(1280) Taft Dr	0.07	200	R								NA		NA			09/14/2005
(1281) Ford Rd	0.06	130	R								NA		NA			09/14/2005
(1281) Ford Rd	0.04	90	R								NA		NA			09/14/2005
(1282) McKinley Dr	0.04	660	R								NA		NA			09/14/2005
(1282) McKinley Dr	0.07	750	R								NA		NA			09/14/2005
(1282) McKinley Dr	0.07	60	R								NA		NA			09/14/2005
(1283) Madison Ct	0.04	40	R								NA		NA			09/14/2005
(1284) Old Leavells Rd	0.12	370	G	98%	1%	1%	0%	0%	0%	F	0.114	F	0.652	400	G	2007
(1284) Old Leavells Rd	0.24	370	G	98%	1%	1%	0%	0%	0%	C	0.105	F	0.585	400	G	2007
(1285)	0.09	47	R								NA		NA			1999
(1286)	0.06	390	R								NA		NA			07/31/2002
(1286)	0.06	260	R								NA		NA			07/31/2002
(1286)	0.20	320	R								NA		NA			07/31/2002
(1286)	0.05	480	R								NA		NA			07/31/2002
(1286)	0.12	540	R								NA		NA			07/31/2002
(1286)	0.06	840	R								NA		NA			07/31/2002
(1287)	0.24	190	R								NA		NA			07/31/2002
(1287)	0.13	300	R								NA		NA			07/31/2002
(1288)	0.19	100	R								NA		NA			07/31/2002

Virginia Department of Transportation
Traffic Engineering Division
2007
Annual Average Daily Traffic Volume Estimates By Section of Route
Spotsylvania Maintenance Area

Route	Length	AADT	QA	4Tire	Bus	Truck				QC	K Factor	QK	Dir Factor	AAWDT	QW	Year
						2Axle	3+Axle	1Trail	2Trail							
Spotsylvania County																
(1289)	0.09	90	R				88-1286					NA		NA		07/31/2002
							88-1287									
(1290) Galaxie Dr	0.05	280	R				88-1292					NA		NA		09/06/2005
							88-1347									
(1290) Galaxie Dr	0.06	510	R				88-1346					NA		NA		09/06/2005
							88-1345									
(1290) Galaxie Dr	0.06	840	R				88-1291 Patterson Ave					NA		NA		09/06/2005
							88-764									
(1290) Galaxie Dr	0.25	2300	R				88-639 Leavells Rd					NA		NA		09/06/2005
							88-1292									
(1291) Patterson Ave	0.22	160	R				88-1290 Galaxie Dr					NA		NA		08/31/2005
							88-1349									
(1291) Patterson Ave	0.17	340	R				88-1292 EAST					NA		NA		08/31/2005
							88-639 Leavells Rd									
(1292)	0.06	860	R				88-1291 Patterson Ave					NA		NA		08/07/2002
							88-1345									
(1292)	0.06	690	R				88-1346					NA		NA		08/07/2002
							88-1347									
(1292)	0.06	450	R				88-1290 Galaxie Dr					NA		NA		08/07/2002
							88-1347 EAST									
(1292)	0.06	340	R				88-1346					NA		NA		08/07/2002
							88-1345 EAST									
(1292)	0.07	200	R				88-1346 EAST					NA		NA		08/07/2002
							88-1345 EAST									
(1292)	0.07	140	R				88-1291 E, Patterson Ave					NA		NA		08/07/2002
							88-1291 Patterson Ave									
(1292)	0.07	160	R				88-764					NA		NA		08/07/2002
							88-1365									
(1292)	0.04	60	R				Cul-de-Sac					NA		NA		08/07/2002
							Cul-de-Sac									
(1293) Hamway Dr	0.05	60	R				88-1294 Powers St					NA		NA		08/29/2005

Virginia Department of Transportation
 Traffic Engineering Division
 2007
 Annual Average Daily Traffic Volume Estimates By Section of Route
 Spotsylvania Maintenance Area

Route	Length	AADT	QA	4Tire	Bus	Truck				QC	K Factor	QK	Dir Factor	AAWDT	QW	Year
						2Axle	3+Axle	1Trail	2Trail							
Spotsylvania County																
(1293) Hamway Dr	0.14	260	R				From: 88-1294 Powers St				NA			NA		08/29/2005
							To: 88-1195									
(1294) Powers St	0.05	100	R				From: 88-1293 Hamway Dr				NA			NA		08/29/2005
							To: 88-1297									
(1294) Powers St	0.05	110	R				From: 88-1297				NA			NA		08/29/2005
							To: 88-1183									
(1295)	0.06	270	R				From: 88-674 Chancellor Rd				NA			NA		07/31/2002
							To: 88-1296									
(1295)	0.33	200	R				From: 88-1296				NA			NA		07/31/2002
							To: 88-1305 Highland Court									
(1295)	0.06	20	R				From: 88-1305 Highland Court				NA			NA		07/31/2002
							To: Cul-de-Sac									
(1296)	0.19	70	R				From: 88-1295				NA			NA		07/31/2002
							To: Cul-de-Sac									
(1297)	0.12	110	R				From: 88-1294 Powers St				NA			NA		1999
							To: 88-1195									
(1298) Shannon Dr	0.64	1900	R				From: 88-638 Lansdowne Rd				NA			NA		10/05/2005
							To: Dead End									
(1299) Twin Springs Dr	0.55	220	R				From: 88-620 Harrison Rd				NA			NA		09/14/2005
							To: Cul-de-Sac									
(1300) Wilmington Court	0.05	45	R				From: 88-1279 Durham Dr				NA			NA		09/20/2005
							To: Cul-de-Sac									
(1301)	0.17	890	R				From: US 17 Bus				NA			NA		1999
							To: 88-1306									
(1301)	0.17	610	R				From: 88-1306				NA			NA		1999
							To: 88-1302									
(1301)	0.20	430	R				From: 88-1302				NA			NA		1999
							To: 88-1304									
(1301)	0.05	60	R				From: 88-1304				NA			NA		1999
							To: 88-1309									
(1302)	0.05	70	R				From: 88-1303				NA			NA		1999
							To: 88-1301									
(1303)	0.18	590	R				From: US 17 Bus				NA			NA		1999
							To: 88-1306									
(1303)	0.17	430	R				From: 88-1306				NA			NA		1999
							To: 88-1302									
(1303)	0.20	210	R				From: 88-1302				NA			NA		1999
							To: 88-1304									
(1304)	0.06	130	R				From: 88-1310				NA			NA		1999
							To: 88-1303									
(1304)	0.05	180	R				From: 88-1303				NA			NA		1999
							To: 88-1301									

Virginia Department of Transportation
 Traffic Engineering Division
 2007
 Annual Average Daily Traffic Volume Estimates By Section of Route
 Spotsylvania Maintenance Area

Route	Length	AADT	QA	4Tire	Bus	Truck				QC	K Factor	QK	Dir Factor	AAWDT	QW	Year
						2Axle	3+Axle	1Trail	2Trail							
Spotsylvania County																
(1304)	0.08	110	R			From: 88-1301					NA		NA			1999
						To: Dead End										
(1305) Highland Court	0.14	50	R			From: Cul-de-Sac					NA		NA			11/07/2005
						To: 88-1295										
(1306)	0.06	220	R			From: 88-1310					NA		NA			1999
						To: 88-1303										
(1306)	0.05	40	R			From: 88-1301					NA		NA			1999
						To: 88-1301										
(1307) Brook Dr	0.02	290	R			From: US 17 Bus					NA		NA			10/05/2005
						To: 88-1308 S, Vance Dr										
(1307) Brook Dr	0.28	160	R			From: 88-1308 N, Vance Dr					NA		NA			10/05/2005
						To: 88-1308 N, Vance Dr										
(1307) Brook Dr	0.25	60	R			From: Dead End					NA		NA			10/05/2005
						To: Dead End										
(1308) Vance Dr	0.30	70	R			From: 88-1307 Brook Dr					NA		NA			10/05/2005
						To: 88-1307 Brook Dr										
(1309)	0.05	46	R			From: Dead End					NA		NA			1999
						To: 88-1301										
(1310)	0.20	1800	R			From: US 17 Bus					NA		NA			1999
						To: 88-1306										
(1310)	0.37	390	R			From: 88-1304					NA		NA			1999
						To: 88-1304										
(1311) Maden St	0.21	210	R			From: 88-1312 Cleveland Ct					NA		NA			09/20/2005
						To: 88-1147										
(1312) Cleveland Ct	0.10	120	R			From: Cul-de-Sac					NA		NA			09/20/2005
						To: 88-1278 Burman Lane										
(1312) Cleveland Ct	0.05	100	R			From: 88-1311 Maden St					NA		NA			09/20/2005
						To: 88-1311 Maden St										
(1312) Cleveland Ct	0.05	60	R			From: 88-1279 Durham Dr					NA		NA			09/20/2005
						To: 88-1279 Durham Dr										
(1312) Cleveland Ct	0.06	60	R			From: 88-2010					NA		NA			08/19/2002
						To: 88-2010										
(1313) Dayton Ct	0.03	50	R			From: 88-1279 Durham Dr					NA		NA			09/20/2005
						To: Cul-de-Sac										
(1314) Columbus Court	0.05	40	R			From: 88-1279 Durham Dr					NA		NA			09/20/2005
						To: Cul-de-Sac										
(1315)	0.22	110	R			From: 88-609 Thornton Rolling Rd					NA		NA			10/21/2002
						To: Cul-de-Sac										
(1316) Roanoke St	0.12	200	R			From: Cul-de-Sac					NA		NA			11/14/2005
						To: 88-1175 E, Albany St										

Virginia Department of Transportation
 Traffic Engineering Division
 2007
 Annual Average Daily Traffic Volume Estimates By Section of Route
 Spotsylvania Maintenance Area

Route	Length	AADT	QA	4Tire	Bus	-----Truck-----				QC	K Factor	QK	Dir Factor	AAWDT	QW	Year
						2Axle	3+Axle	1Trail	2Trail							
Spotsylvania County																
(1317)	0.16	110	R			From: 88-1251 Iron Wood Lane					NA		NA			1999
						To: Cul-de-Sac										
(1318) One Iron Blvd	0.04	1900	R			From: 88-1319					NA		NA			10/19/2005
						To: 88-636 Mine Rd										
(1319)	0.30	1600	R			From: Cul-de-Sac					NA		NA			10/31/2002
						To: 88-1318 One Iron Blvd										
(1319)	0.22	280	R			From: 88-1397 Watford Lane					NA		NA			10/31/2002
						To: Cul-de-Sac										
(1320)	0.09	470	R			From: US 17 Bus					NA		NA			09/04/2002
						To: 88-1323										
(1320)	0.34	390	R			From: 88-1322					NA		NA			09/04/2002
						To: 88-1322										
(1321)	0.11	480	R			From: US 17 Bus					NA		NA			09/04/2002
						To: 88-1323										
(1321)	0.34	370	R			From: 88-1322					NA		NA			09/04/2002
						To: 88-1322										
(1322)	0.15	130	R			From: Cul-de-Sac					NA		NA			09/04/2002
						To: 88-1321										
(1322)	0.06	140	R			From: 88-1320					NA		NA			09/04/2002
						To: 88-1320										
(1323)	0.06	60	R			From: 88-1320					NA		NA			09/04/2002
						To: 88-1321										
(1324) Lassen Lane	0.20	1800	R			From: FR-691 Kershaw St					NA		NA			11/14/2002
						To: Bus US 1 Lafayette Blvd										
(1325) Rebecca Rd	0.09	110	R			From: 88-1326 South Brooks Dr					NA		NA			10/27/2005
						To: 88-1328 Gerber Dr										
(1326) South Brooks Dr	0.28	100	R			From: 88-1340 Vicky Lane					NA		NA			10/27/2005
						To: 88-1327 Brandon Lane										
(1326) South Brooks Dr	0.08	60	R			From: 88-1328 Gerber Dr					NA		NA			10/27/2005
						To: 88-1322										
(1326) South Brooks Dr	0.06	80	R			From: 88-1326 South Brooks Dr					NA		NA			10/27/2005
						To: 88-1328 Gerber Dr										
(1327) Brandon Lane	0.09	100	R			From: 88-1328 Gerber Dr					NA		NA			10/27/2005
						To: 88-1328 Gerber Dr										
(1328) Gerber Dr	0.38	900	R			From: US 17 Bus; Tidewater Trail					NA		NA			10/27/2005
						To: 88-1327 Brandon Lane										
(1328) Gerber Dr	0.15	80	R			From: 88-1326 South Brooks Dr					NA		NA			10/27/2005
						To: 88-1326 South Brooks Dr										
(1329) Earlene St	0.08	80	R			From: 88-1326 South Brooks Dr					NA		NA			10/27/2005
						To: 88-1328 Gerber Dr										

Virginia Department of Transportation
Traffic Engineering Division
2007
Annual Average Daily Traffic Volume Estimates By Section of Route
Spotsylvania Maintenance Area

Route	Length	AADT	QA	4Tire	Bus	Truck				QC	K Factor	QK	Dir Factor	AAWDT	QW	Year
						2Axle	3+Axle	1Trail	2Trail							
Spotsylvania County																
(1330) Roosevelt Rd	0.13	100	R				From: 88-1112				NA			NA		09/14/2005
(1330) Roosevelt Rd	0.34	190	R				To: 88-1114 S, Kennedy Lane				NA			NA		09/14/2005
(1330) Roosevelt Rd	0.08	130	R				From: 88-1114 N, Kennedy Lane				NA			NA		09/14/2005
							To: 88-1280 N, Taft Dr									
(1331) Pierce Ct	0.13	50	R				From: 88-1112				NA			NA		09/14/2005
							To: Cul-de-Sac									
(1332) Eisenhower Lane	0.22	290	R				From: 88-1112				NA			NA		09/14/2005
							To: 88-1114 Kennedy Lane									
(1333) Coolidge Court	0.04	47	R				From: 88-1332 Eisenhower Lane				NA			NA		09/14/2005
							To: Cul-de-Sac									
(1334)	0.11	60	R				From: 88-1326 South Brooks Dr				NA			NA		09/04/2002
							To: 88-1328 Gerber Dr									
(1335)	0.10	60	R				From: 88-1326 South Brooks Dr				NA			NA		09/04/2002
							To: 88-1328 Gerber Dr									
(1336) Azalea Dr	0.15	200	R				From: 88-1237 Buttemut Dr				NA			NA		08/22/2005
(1336) Azalea Dr	0.05	120	R				To: 88-1337 Mahogany Lane				NA			NA		08/22/2005
							To: 88-1204 Laurel Ave									
(1337) Mahogany Lane	0.07	90	R				From: 88-1237 Buttemut Dr				NA			NA		08/22/2005
(1337) Mahogany Lane	0.06	130	R				To: 88-1339 Jonquil Ct				NA			NA		08/22/2005
							To: 88-1336 Azalia Dr									
(1338) Myrtle Court	0.03	47	R				From: 88-1237 Buttemut Dr				NA			NA		08/22/2005
							To: Cul-de-Sac									
(1339) Jonquil Ct	0.11	80	R				From: Cul-de-Sac				NA			NA		08/22/2005
							To: 88-1337 Mahogany Lane									
(1340) Vicky Lane	0.09	220	R				From: 88-1326 South Brooks Dr				NA			NA		10/27/2005
							To: 88-1328 Gerber Dr									
(1341) Charles Washington Av	0.06	260	R				From: 88-1343 Signal Corp Dr				NA			NA		09/06/2005
(1341) Charles Washington Av	0.05	420	R				To: 88-1342 Boxwood Rd				NA			NA		09/06/2005
							To: 88-620 Harrison Rd									
(1342) Boxwood Rd	0.25	180	R				From: Cul-de-Sac				NA			NA		09/06/2005
							To: 88-1341 Charles Washington Ave									
(1343) Signal Corp Dr	0.12	160	R				From: 88-1344 Beauclaire Blvd				NA			NA		09/06/2005
(1343) Signal Corp Dr	0.13	210	R				To: 88-1341 Charles Washington Ave				NA			NA		09/06/2005
							To: 88-1353 Statesman Ct									

Virginia Department of Transportation
 Traffic Engineering Division
 2007
 Annual Average Daily Traffic Volume Estimates By Section of Route
 Spotsylvania Maintenance Area

Route	Length	AADT	QA	4Tire	Bus	Truck				QC	K Factor	QK	Dir Factor	AAWDT	QW	Year
						2Axle	3+Axle	1Trail	2Trail							
Spotsylvania County																
(1343) Signal Corp Dr	0.05	90	R				88-1353 Statesman Ct				NA			NA		09/06/2005
(1343) Signal Corp Dr	0.06	130	R				88-1352 Carriage House Ct				NA			NA		09/06/2005
(1344) Beauclaire Blvd	0.18	480	R				Cul-de-Sac				NA			NA		10/05/2005
(1344) Beauclaire Blvd	0.06	600	R				88-1343 Signal Corp Dr				NA			NA		10/05/2005
(1344) Beauclaire Blvd	0.10	670	R				88-1351 Fielding Lewis Ct				NA			NA		10/05/2005
(1344) Beauclaire Blvd	0.07	890	R				88-1343 Signal Corp Dr				NA			NA		10/05/2005
(1344) Kingswood Blvd	0.04	3100	R				88-620 Harrison Rd				NA			NA		1999
(1344) Kingswood Blvd	0.06	2800	R				88-1580 SOUTH				NA			NA		1999
(1344) Kingswood Blvd	0.08	2500	R				88-1581				NA			NA		1999
(1344) Kingswood Blvd	0.48	2200	R				88-1580 NORTH				NA			NA		1999
(1344) Kingswood Blvd	0.08	1900	R				88-1583				NA			NA		1999
(1344) Kingswood Blvd	0.08	1800	R				88-1584 Alton Ct				NA			NA		1999
(1344) Kingswood Blvd	0.05	1700	R				88-1585				NA			NA		1999
(1344) Kingswood Blvd	0.06	840	R				88-1576				NA			NA		1999
(1344) Kingswood Blvd	0.06	750	R				88-1577				NA			NA		1999
(1344) Kingswood Blvd	0.06	680	R				88-1578				NA			NA		1999
(1344) Kingswood Blvd	0.70	570	R				88-1579				NA			NA		1999
(1345)	0.13	120	R				Cul-de-Sac				NA			NA		08/07/2002
(1345)	0.20	120	R				Dead End				NA			NA		08/07/2002
(1345)	0.18	180	R				88-1292 WEST				NA			NA		08/07/2002
(1345)	0.09	80	R				88-1290 Galaxie Dr				NA			NA		08/07/2002
(1346)	0.17	100	R				88-1349				NA			NA		08/07/2002
(1346)	0.24	160	R				88-1292 EAST				NA			NA		08/07/2002
(1347)	0.15	80	R				88-1292 WEST				NA			NA		08/07/2002
							88-1290 Galaxie Dr				NA			NA		08/07/2002

Virginia Department of Transportation
 Traffic Engineering Division
 2007
 Annual Average Daily Traffic Volume Estimates By Section of Route
 Spotsylvania Maintenance Area

Route	Length	AADT	QA	4Tire	Bus	-----Truck-----				QC	K Factor	QK	Dir Factor	AAWDT	QW	Year
						2Axle	3+Axle	1Trail	2Trail							
Spotsylvania County																
(1347)	0.20	180	R				From: 88-1290 Galaxie Dr					NA		NA		08/07/2002
							To: 88-1292 EAST									
(1348)	0.08	80	R				From: 88-764					NA		NA		08/07/2002
							To: Cul-de-Sac									
(1349)	0.26	150	R				From: 88-1345					NA		NA		08/07/2002
							To: Dead End									
(1350)	0.81	540	R				From: Cul-de-Sac					NA		NA		08/05/2002
							To: 88-628 Smith Station Rd									
(1351)	Fielding Lewis Ct	0.05	40	R			From: Dead End					NA		NA		11/09/2005
(1351)	Fielding Lewis Ct	0.05	50	R			From: 88-1344 Beauclaire Blvd					NA		NA		11/09/2005
							To: Cul-de-Sac									
(1352)	Carriage House Ct	0.10	90	R			From: Cul-de-Sac					NA		NA		11/09/2005
							To: 88-1343 Signal Corp Dr									
(1353)	Statesman Ct	0.04	40	R			From: 88-1343 Signal Corp Dr					NA		NA		11/09/2005
							To: Cul-de-Sac									
(1354)	Glenside Circle	0.04	30	R			From: 88-1187 Breezewood Dr					NA		NA		11/07/2005
							To: Cul-de-Sac									
(1355)	Merrymount Dr	0.13	100	R			From: 88-1356 Mayfair Dr					NA		NA		11/07/2005
							To: 88-1187; 88-1360									
(1356)	Mayfair Dr	0.26	90	R			From: Dead End					NA		NA		11/07/2005
							To: Cul-de-Sac									
(1357)	Whitecliff Dr	0.07	80	R			From: Cul-de-Sac					NA		NA		11/07/2005
							To: 88-1356 Mayfair Dr									
(1358)	Bradbury Circle	0.04	60	R			From: Cul-de-Sac					NA		NA		11/07/2005
							To: 88-1187 Breezewood Dr									
(1359)	Bainbridge Lane	0.08	80	R			From: Dead End					NA		NA		11/07/2005
(1359)	Bainbridge Lane	0.09	90	R			From: 88-1187 Breezewood Dr					NA		NA		11/07/2005
							To: Cul-de-Sac									
(1360)	Sanford Circle	0.10	150	R			From: 88-1187; 88-1355					NA		NA		11/07/2005
							To: Cul-de-Sac									
(1361)	White Lake Dr	0.44	100	R			From: 88-1188 W, Stoney Creek Dr					NA		NA		11/14/2005
							To: 88-1188 E, Stoney Creek Dr									
(1362)	Victoria Court	0.07	60	R			From: Cul-de-Sac					NA		NA		11/14/2005
							To: 88-1361 White Lake Dr									
(1363)	Stable Way	0.10	160	R			From: Cul-de-Sac					NA		NA		11/14/2005
							To: 88-1188 Stoney Creek Dr									

Virginia Department of Transportation
Traffic Engineering Division
2007
Annual Average Daily Traffic Volume Estimates By Section of Route
Spotsylvania Maintenance Area

Route	Length	AADT	QA	4Tire	Bus	Truck				QC	K Factor	QK	Dir Factor	AAWDT	QW	Year
						2Axle	3+Axle	1Trail	2Trail							
Spotsylvania County																
1364 Trottef Circle	0.10	90	R			From: Cul-de-Sac					NA			NA		11/14/2005
						To: 88-1363 Stable Way										
1365	0.05	60	R			From: Cul-de-Sac					NA			NA	08/07/2002	
						To: 88-1292										
1366	0.09	80	R			From: 88-764					NA			NA	08/07/2002	
						To: Cul-de-Sac										
1367	0.06	80	R			From: Cul-de-Sac					NA			NA	08/07/2002	
						To: 88-1349										
1368	0.25	290	R			From: Cul-de-Sac					NA			NA	10/24/2002	
						To: 88-1372										
1368	0.07	350	R			From: 88-1369					NA			NA	10/24/2002	
						To: 88-1369										
1368	0.27	790	R			From: US 17 Bus					NA			NA	10/24/2002	
						To: US 17 Bus										
1369 Sharon Springs Dr	0.25	110	R			From: 88-1368					NA			NA	10/19/2005	
						To: 88-1373 Pittston Rd										
1370 Ann Davis Dr	0.35	230	R			From: Cul-de-Sac					NA			NA	11/14/2005	
						To: 88-681 Lorraine Ave										
1371 Hilltop Court	0.05	60	R			From: Cul-de-Sac					NA			NA	11/14/2005	
						To: 88-1370 Ann Davis Dr										
1372 South Fulton	0.25	100	R			From: 88-1368					NA			NA	10/19/2005	
						To: 88-1373 Pittston Rd										
1373 Pittston Rd	0.23	370	R			From: Cul-de-Sac					NA			NA	10/24/2002	
						To: 88-1372 South Fulton										
1373 Pittston Rd	0.09	260	R			From: 88-1369 Sharon Springs Dr					NA			NA	10/19/2005	
						To: 88-1369 Sharon Springs Dr										
1373 Pittston Rd	0.26	200	R			From: 88-1368					NA			NA	10/19/2005	
						To: 88-1368										
1374	0.27	800	R			From: 88-1368					NA			NA	10/24/2002	
						To: 88-609 Jim Morris Rd										
1375	0.29	1600	R			From: 88-694 Heatherstone Dr					NA			NA	09/03/2002	
						To: 88-1380										
1376	0.30	780	R			From: 88-1375					NA			NA	09/03/2002	
						To: 88-1381 Clover Dr										
1377	0.29	1100	R			From: 88-1376					NA			NA	09/03/2002	
						To: 88-1382										
1378	0.18	150	R			From: 88-1375					NA			NA	09/03/2002	
						To: 88-1377										
1379	0.20	140	R			From: 88-1380					NA			NA	09/03/2002	
						To: 88-1380										

Virginia Department of Transportation
Traffic Engineering Division
2007
Annual Average Daily Traffic Volume Estimates By Section of Route
Spotsylvania Maintenance Area

Route	Length	AADT	QA	4Tire	Bus	Truck				QC	K Factor	QK	Dir Factor	AAWDT	QW	Year
						2Axle	3+Axle	1Trail	2Trail							
Spotsylvania County																
(1380)	0.66	950	R				From: 88-1375				NA		NA			09/03/2002
							To: Cul-de-Sac									
(1381) Clover Dr	0.42	130	R				From: 88-1375				NA		NA			10/17/2005
							To: Cul-de-Sac									
(1382)	0.08	2900	R				From: 88-1377				NA		NA			09/03/2002
							To: 88-639 Bragg Rd									
(1383)	0.30	260	R				From: 88-636 Mine Rd				NA		NA			09/26/2002
							To: Dead End									
(1384) Abbey Lane	0.29	200	R				From: 88-1385 W, Windsor Dr				NA		NA			11/14/2005
							To: 88-1385 E, Windsor Dr									
(1385) Windsor Dr	0.51	1200	R				From: 88-1389 Ascot Cir				NA		NA			11/14/2005
							To: 88-639 Leavells Rd									
(1386) Cathedral Dr	0.18	190	R				From: 88-1385 Windsor Dr				NA		NA			11/14/2005
							To: Cul-de-Sac									
(1387) Loriella Park Dr	0.64	1300	R				From: 88-1389 W, Ascot Cir				NA		NA			11/14/2005
							To: 88-639 Leavells Rd									
(1388) Westminster Ct	0.05	45	R				From: 88-1385 Windsor Dr				NA		NA			11/14/2005
							To: Cul-de-Sac									
(1389) Ascot Cir	0.46	140	R				From: 88-1394				NA		NA			11/04/2002
							To: 88-1387 Loriella Park Dr									
(1389) Ascot Cir	0.06	460	R				From: 88-1385 Windsor Dr				NA		NA			11/14/2005
							To: End of Loop									
(1389) Ascot Cir	0.30	150	R				From: 88-1385 Windsor Dr				NA		NA			11/14/2005
							To: Cul-de-Sac									
(1390)	0.35	130	R				From: Dead End				NA		NA			08/05/2002
							To: 88-1350									
(1392) Longview Lane	0.09	80	R				From: Dead End				NA		NA			08/29/2005
							To: 88-1350									
(1393)	0.12	100	R				From: Cul-de-Sac				NA		NA			11/04/2002
							To: 88-1350									
(1394)	0.17	70	R				From: 88-1389 Begin Loop				NA		NA			11/04/2002
							To: Cul-de-Sac									
(1395) Park Dr	0.23	1100	R				From: Cul-de-Sac				NA		NA			11/17/2005
							To: 88-1246 Industrial Dr									
(1396) Freedom Court	0.13	670	R				From: 88-1246 Industrial Dr				NA		NA			11/16/2005
							To: Cul-de-Sac									
(1397) Watford Lane	0.38	700	R				From: 88-636 Mine Rd				NA		NA			12/12/2002
							To: 88-1522 Bricken Lane									

Virginia Department of Transportation
 Traffic Engineering Division
 2007
 Annual Average Daily Traffic Volume Estimates By Section of Route
 Spotsylvania Maintenance Area

Route	Length	AADT	QA	4Tire	Bus	Truck				QC	K Factor	QK	Dir Factor	AAWDT	QW	Year
						2Axle	3+Axle	1Trail	2Trail							
Spotsylvania County																
(1397) Watford Lane	0.26	130	R				From: 88-1522 Bricken Lane					NA		NA		10/27/2005
							To: Cul-de-Sac									
(1398) Ashland Ct	0.04	30	R				From: Cul-de-Sac					NA		NA		09/30/2002
							To: 88-1397 Watford Lane									
(1399)	0.34	20	R				From: Cul-de-Sac					NA		NA		11/07/2002
							To: Cul-de-Sac									
(1400)	0.15	170	R				From: Cul-de-Sac					NA		NA		08/21/2002
							To: 88-1405 Meadowlark Lane									
(1401) Wild Turkey Dr	0.20	2000	R				From: SR 208 Courthouse Rd					NA		NA		08/01/2005
							To: 88-1402 Robin Lane									
(1401) Wild Turkey Dr	0.09	1700	R				From: 88-1402 Robin Lane					NA		NA		08/01/2005
							To: 88-1403 Bluebird Lane									
(1401) Wild Turkey Dr	0.08	1300	R				From: 88-1403 Bluebird Lane					NA		NA		08/01/2005
							To: 88-1406 Redbird Lane									
(1401) Wild Turkey Dr	0.06	910	R				From: 88-1406 Redbird Lane					NA		NA		08/01/2005
							To: 88-1408 Mockingbird Lane									
(1401) Wild Turkey Dr	0.17	600	R				From: 88-1408 Mockingbird Lane					NA		NA		08/01/2005
							To: 88-1417 Bobwhite Lane									
(1401) Wild Turkey Dr	0.13	210	R				From: 88-1417 Bobwhite Lane					NA		NA		08/01/2005
							To: 88-1405 Meadowlark Lane									
(1402) Robin Lane	0.10	290	R				From: 88-1401 Wild Turkey Dr					NA		NA		08/01/2005
							To: 88-1404 Woodcock Lane									
(1402) Robin Lane	0.06	80	R				From: 88-1404 Woodcock Lane					NA		NA		08/01/2005
							To: Dead End									
(1403) Bluebird Lane	0.08	270	R				From: 88-1421					NA		NA		08/21/2002
							To: 88-1423									
(1403) Bluebird Lane	0.06	300	R				From: 88-1423					NA		NA		08/21/2002
							To: 88-1401 Wild Turkey Dr									
(1403) Bluebird Lane	0.09	610	R				From: 88-1401 Wild Turkey Dr					NA		NA		08/21/2002
							To: 88-1405 Meadowlark Lane									
(1403) Bluebird Lane	0.06	100	R				From: 88-1405 Meadowlark Lane					NA		NA		08/01/2005
							To: 88-1404 Woodcock Lane									
(1403) Bluebird Lane	0.04	30	R				From: 88-1404 Woodcock Lane					NA		NA		08/01/2005
							To: Dead End									
(1404) Woodcock Lane	0.07	240	R				From: 88-1402 Robin Lane					NA		NA		08/01/2005
							To: 88-1403 Bluebird Lane									
(1404) Woodcock Lane	0.19	200	R				From: 88-1403 Bluebird Lane					NA		NA		08/01/2005
							To: 88-1408 Mockingbird Lane									
(1405) Meadowlark Lane	0.10	80	R				From: Cul-de-Sac					NA		NA		08/21/2002
							To: 88-1421									
(1405) Meadowlark Lane	0.14	220	R				From: 88-1421					NA		NA		08/21/2002
							To: 88-1400									
(1405) Meadowlark Lane	0.10	350	R				From: 88-1400					NA		NA		08/01/2005
							To: 88-1417 Bobwhite Lane									

Virginia Department of Transportation
Traffic Engineering Division
2007
Annual Average Daily Traffic Volume Estimates By Section of Route
Spotsylvania Maintenance Area

Route	Length	AADT	QA	4Tire	Bus	Truck				QC	K Factor	QK	Dir Factor	AAWDT	QW	Year
						2Axle	3+Axle	1Trail	2Trail							
Spotsylvania County																
(1405) Meadowlark Lane	0.07	170	R				From: 88-1417 Bobwhite Lane					NA		NA		08/01/2005
(1405) Meadowlark Lane	0.11	160	R				To: 88-1418 Goldfinch Circle					NA		NA		08/01/2005
(1405) Meadowlark Lane	0.12	120	R				From: 88-1401 Wild Turkey Dr					NA		NA		08/01/2005
(1405) Meadowlark Lane	0.08	100	R				To: 88-1408 Mockingbird Lane					NA		NA		08/01/2005
(1405) Meadowlark Lane	0.11	130	R				From: 88-1406 Redbird Lane					NA		NA		08/01/2005
(1405) Meadowlark Lane	0.05	70	R				To: 88-1403 Bluebird Lane					NA		NA		08/01/2005
							From: Cul-de-Sac									
(1406) Redbird Lane	0.07	250	R				To: 88-1401 Wild Turkey Dr					NA		NA		08/01/2005
(1406) Redbird Lane	0.12	100	R				From: 88-1407 Raven Circle					NA		NA		08/01/2005
							To: 88-1405 Meadowlark Lane									
(1407) Raven Circle	0.04	40	R				From: 88-1406 Redbird Lane					NA		NA		08/01/2005
							To: Dead End									
(1408) Mockingbird Lane	0.26	410	R				From: 88-1401 Wild Turkey Dr					NA		NA		08/01/2005
(1408) Mockingbird Lane	0.06	230	R				To: 88-1405 Meadowlark Lane					NA		NA		08/01/2005
(1408) Mockingbird Lane	0.06	120	R				From: 88-1404 Woodcock Lane					NA		NA		08/01/2005
							To: 88-1409 Sparrow Lane									
(1409) Sparrow Lane	0.03	48	R				From: Cul-de-Sac					NA		NA		08/01/2005
							To: 88-1408 Mockingbird Lane									
(1410)	0.09	420	R				From: 88-1412					NA		NA		08/21/2002
(1410)	0.05	570	R				To: 88-1411					NA		NA		08/21/2002
(1410)	0.12	910	R				From: 88-1415					NA		NA		08/21/2002
(1410)	0.09	1600	R				To: 88-1414					NA		NA		08/21/2002
							From: 88-613 Brock Rd									
(1411)	0.07	80	R				To: 88-1410					NA		NA		08/21/2002
							From: Cul-de-Sac									
(1412)	0.16	140	R				To: 88-1437 WEST					NA		NA		08/21/2002
(1412)	0.14	120	R				From: 88-1437 EAST					NA		NA		08/21/2002
							To: Dead End									
(1413)	0.08	80	R				From: 88-1410					NA		NA		08/21/2002
							To: Cul-de-Sac									
(1414)	0.06	260	R				From: 88-1437					NA		NA		08/21/2002
							To: 88-1415									

Virginia Department of Transportation
Traffic Engineering Division
2007
Annual Average Daily Traffic Volume Estimates By Section of Route
Spotsylvania Maintenance Area

Route	Length	AADT	QA	4Tire	Bus	Truck				QC	K Factor	QK	Dir Factor	AAWDT	QW	Year
						2Axle	3+Axle	1Trail	2Trail							
Spotsylvania County																
(1414)	0.21	340	R				From: 88-1415					NA		NA		08/21/2002
(1414)	0.09	690	R				From: 88-1416					NA		NA		08/21/2002
							To: 88-1410									
(1415)	0.06	110	R				From: 88-1414					NA		NA		08/21/2002
(1415)	0.28	70	R				From: 88-1416					NA		NA		08/21/2002
							To: 88-1410									
(1416)	0.05	260	R				From: 88-1415					NA		NA		08/21/2002
(1416)	0.10	180	R				From: 88-1436					NA		NA		08/21/2002
(1416)	0.04	70	R				From: 88-1435					NA		NA		08/21/2002
							To: 88-1414									
(1417) Bobwhite Lane	0.12	470	R				From: 88-1401 Wild Turkey Dr					NA		NA		08/01/2005
							To: 88-1405 Meadowlark Lane									
(1418) Goldfinch Circle	0.04	45	R				From: Cul-de-Sac					NA		NA		08/01/2005
							To: 88-1405 Meadowlark Lane									
(1419) Judiciary Dr	0.24	190	R				From: 88-613 Brock Rd					NA		NA		08/01/2005
							To: Cul-de-Sac									
(1420)	0.52	150	R				From: Dead End					NA		NA		08/21/2002
							To: 88-608 Massaponax Church Rd									
(1421)	1.43	1000	R				From: SR 208 Courthouse Rd					NA		NA		08/21/2002
							To: Cul-de-Sac									
(1422)	0.08	100	R				From: 88-1421					NA		NA		08/21/2002
							To: Cul-de-Sac									
(1423)	0.09	140	R				From: 88-1403 Bluebird Lane					NA		NA		08/21/2002
							To: Cul-de-Sac									
(1424)	0.07	250	R				From: Cul-de-Sac					NA		NA		08/21/2002
(1424)	0.19	320	R				From: 88-1425					NA		NA		08/21/2002
							To: 88-613 Brock Rd									
(1425)	0.09	700	R				From: 88-1424					NA		NA		08/21/2002
							To: SR 208 Courthouse Rd									
(1426)	0.08	150	R				From: 88-1421					NA		NA		08/21/2002
							To: Cul-de-Sac									
(1427)	0.08	70	R				From: 88-1421					NA		NA		08/21/2002
							To: Cul-de-Sac									
(1428)	0.48	250	R				From: 88-606 Morris Rd					NA		NA		09/16/2002
							To: Cul-de-Sac									

Virginia Department of Transportation
Traffic Engineering Division
2007
Annual Average Daily Traffic Volume Estimates By Section of Route
Spotsylvania Maintenance Area

Route	Length	AADT	QA	4Tire	Bus	Truck				QC	K Factor	QK	Dir Factor	AAWDT	QW	Year
						2Axle	3+Axle	1Trail	2Trail							
Spotsylvania County																
(1429)	0.42	150	R			From: 88-606 Morris Rd					NA			NA		09/16/2002
						To: Cul-de-Sac										
(1430)	0.24	320	R			From: Cul-de-Sac					NA			NA		09/16/2002
						To: 88-722 Tanglewood Rd										
(1430)	0.17	100	R			From: 88-722 Tanglewood Rd					NA			NA		09/16/2002
						To: Cul-de-Sac										
(1431)	0.46	1100	R			From: 88-639 S. Salem Church Rd					NA			NA		09/25/2002
						To: 88-639; 88-1114 NORTH										
(1432) Armand Ct	0.07	80	R			From: Cul-de-Sac					NA			NA		08/21/2002
						To: 88-1421										
(1433)	0.17	270	R			From: Cul-de-Sac					NA			NA		08/21/2002
						To: 88-1421										
(1434)	0.20	140	R			From: Cul-de-Sac					NA			NA		08/21/2002
						To: 88-1421										
(1435)	0.09	60	R			From: Cul-de-Sac					NA			NA		08/21/2002
						To: 88-1416										
(1436)	0.05	70	R			From: Cul-de-Sac					NA			NA		08/21/2002
						To: 88-1416										
(1437)	0.15	320	R			From: 88-608 Robert E Lee Dr					NA			NA		08/21/2002
						To: 88-1414										
(1437)	0.20	150	R			From: 88-1414					NA			NA		08/21/2002
						To: 88-1412 WEST										
(1437)	0.21	60	R			From: 88-1412 WEST					NA			NA		08/21/2002
						To: 88-1412 EAST										
(1438) Godwin Dr	0.09	120	R			From: 88-1439 Stanley Court					NA			NA		08/01/2005
						To: 88-1421										
(1439) Stanley Court	0.09	80	R			From: Cul-de-Sac					NA			NA		08/01/2005
						To: 88-1438 Godwin Dr										
(1440)	0.71	650	R			From: Cul-de-Sac					NA			NA		09/16/2002
						To: 88-632 Hickory Ridge Rd										
(1441) Arabian Trl	0.38	250	R			From: Cul-de-Sac					NA			NA		09/16/2002
						To: 88-1440										
(1442)	0.47	190	R			From: Cul-de-Sac					NA			NA		09/16/2002
						To: 88-1441 Arabian Trl										
(1443)	0.15	90	R			From: Cul-de-Sac					NA			NA		09/16/2002
						To: 88-1442										
(1444) Mustang Court	0.13	40	R			From: 88-1440					NA			NA		11/02/2005
						To: Cul-de-Sac										

Virginia Department of Transportation
Traffic Engineering Division
2007
Annual Average Daily Traffic Volume Estimates By Section of Route
Spotsylvania Maintenance Area

Route	Length	AADT	QA	4Tire	Bus	Truck				QC	K Factor	QK	Dir Factor	AAWDT	QW	Year
						2Axle	3+Axle	1Trail	2Trail							
Spotsylvania County																
(1445)	0.25	110	R											NA		10/31/2002
(1446) Appaloosa Dr	0.40	230	R											NA		09/16/2002
(1447)	0.19	110	R											NA		09/16/2002
(1448)	0.06	30	R											NA		09/16/2002
(1449)	0.13	1100	R											NA		11/04/2002
(1450) Jeans Dr	0.19	340	R											NA		08/01/2005
(1451) Lando Dr	0.07	30	R											NA		08/01/2005
(1451) Lando Dr	0.10	230	R											NA		08/01/2005
(1452) Stephen Dr	0.04	8	R											NA		08/01/2005
(1452) Stephen Dr	0.14	140	R											NA		08/01/2005
(1452) Stephen Dr	0.20	60	R											NA		08/01/2005
(1453) Marc Dr	0.17	100	R											NA		08/01/2005
(1454) Ronnie Court	0.04	20	R											NA		08/01/2005
(1455) Taverneer Lane	0.13	60	R											NA		11/12/2002
(1455)	0.32	610	R											NA		10/31/2005
(1456) East Point Circle	0.07	70	R											NA		10/31/2005
(1457) Cloverhill Rd	0.15	500	R											NA		08/03/2005
(1457) Cloverhill Rd	0.36	270	R											NA		08/03/2005
(1457) Cloverhill Rd	0.16	170	R											NA		08/03/2005
(1457) Coverhill Rd	0.16	70	R											NA		08/03/2005

Virginia Department of Transportation
 Traffic Engineering Division
 2007
 Annual Average Daily Traffic Volume Estimates By Section of Route
 Spotsylvania Maintenance Area

Route	Length	AADT	QA	4Tire	Bus	Truck				QC	K Factor	QK	Dir Factor	AAWDT	QW	Year
						2Axle	3+Axle	1Trail	2Trail							
Spotsylvania County																
(1458) Sourwood Court	0.38	90	R			From: 88-1457 Cloverhill Rd					NA			NA		08/03/2005
						To: Cul-de-Sac										
(1459) Pioneer Court	0.16	40	R			From: Dead End					NA			NA		08/03/2005
						To: 88-1457 Cloverhill Rd										
(1460) Cloverhill Court	0.14	60	R			From: Cul-de-Sac					NA			NA		08/03/2005
						To: 88-1457 Cloverhill Rd; Cloverhill Rd										
(1461)	0.04	170	R			From: 88-1469 Ashbrook Ct					NA			NA		11/12/2002
						To: 88-620; 88-1299										
(1462) North Point Dr	0.27	60	R			From: Dead End					NA			NA		11/02/2005
						To: 88-1463										
(1462) North Point Dr	0.29	230	R			From: 88-1463					NA			NA		11/02/2005
						To: US 1 Jefferson Davis Hwy										
(1462) Larkin Chew Rd	0.28	660	R			From: US 1 Jefferson Davis Hwy					NA			NA		11/02/2005
						To: 88-632 Roxbury Mill Rd North										
(1463)	0.27	150	R			From: 88-1464					NA			NA		10/21/2002
						To: 88-1462 North Point Dr; North Point Dr										
(1464)	0.13	40	R			From: Dead End					NA			NA		10/21/2002
						To: 88-1463										
(1464)	0.12	40	R			From: 88-1463					NA			NA		10/21/2002
						To: Dead End										
(1465) Collingwood Court	0.14	210	R			From: Cul-de-Sac					NA			NA		09/14/2005
						To: 88-1431										
(1466)	0.05	30	R			From: 88-1455 Taverneer Lane					NA			NA		11/12/2002
						To: Dead End										
(1467)	0.49	620	R			From: 88-2143					NA			NA		10/28/2002
						To: 88-639 Salem Church Rd										
(1468) Alicia Ct	0.11	90	R			From: Cul-de-Sac					NA			NA		10/28/2002
						To: 88-1467										
(1469) Ashbrook Ct	0.11	40	R			From: Cul-de-Sac					NA			NA		11/13/2002
						To: Cul-de-Sac										
(1470) Bloomsbury Lane	0.11	40	R			From: Cul-de-Sac					NA			NA		08/29/2005
						To: 88-1575 Pineberry Court										
(1470) Bloomsbury Lane	0.10	110	R			From: 88-1575 Pineberry Court					NA			NA		08/29/2005
						To: 88-1574 Hillwood Court										
(1470) Bloomsbury Lane	0.21	280	R			From: 88-1574 Hillwood Court					NA			NA		08/29/2005
						To: 88-1573										
(1470) Bloomsbury Lane	1.39	760	R			From: 88-1573					NA			NA		08/29/2005
						To: SR 208 Courthouse Rd										
(1471)	0.10	100	R			From: Cul-de-Sac					NA			NA		08/05/2002
						To: 88-1470 Bloomsbury Lane										

Virginia Department of Transportation
Traffic Engineering Division
2007
Annual Average Daily Traffic Volume Estimates By Section of Route
Spotsylvania Maintenance Area

Route	Length	AADT	QA	4Tire	Bus	Truck				QC	K Factor	QK	Dir Factor	AAWDT	QW	Year
						2Axle	3+Axle	1Trail	2Trail							
Spotsylvania County																
(1472)	0.09	70	R								NA			NA		08/05/2002
(1473) Trisler Dr	0.22	360	R								NA			NA		11/09/2005
(1474) Griffith Way	0.34	570	R								NA			NA		11/09/2005
(1475) Salem Station Blvd	0.86	2200	R								NA			NA		11/14/2005
(1476) Castle Court	0.08	70	R								NA			NA		11/14/2005
(1477) Queens Mill Circle	0.43	120	R								NA			NA		11/14/2005
(1478) Regal Court	0.10	110	R								NA			NA		11/14/2005
(1479) Crown Court	0.09	80	R								NA			NA		11/14/2005
(1480) Prince Court	0.07	80	R								NA			NA		11/14/2005
(1481) Cheshire Court	0.07	90	R								NA			NA		11/14/2005
(1482) Yorkshire Court	0.11	110	R								NA			NA		11/14/2005
(1483)	0.24	60	R								NA			NA		11/12/2002
(1484)	0.07	30	R								NA			NA		11/12/2002
(1485) Sunkist Court	0.04	40	R								NA			NA		11/07/2005
(1486)	0.37	150	R								NA			NA		10/29/2002
(1487)	0.22	130	R								NA			NA		10/29/2002
(1488) Aldrich Ct	0.09	10	R								NA			NA		10/29/2002
(1489) Market St	0.21	10000	R								NA			NA		11/14/2002
(1490) Valley View Rd	0.27	110	R								NA			NA		11/14/2005

Virginia Department of Transportation
Traffic Engineering Division
2007
Annual Average Daily Traffic Volume Estimates By Section of Route
Spotsylvania Maintenance Area

Route	Length	AADT	QA	4Tire	Bus	Truck				QC	K Factor	QK	Dir Factor	AAWDT	QW	Year
						2Axle	3+Axle	1Trail	2Trail							
Spotsylvania County																
(1491) Dapple Grey Court	0.04	40	R								NA		NA			11/14/2005
(1492) Inglewood Dr	0.19	290	R								NA		NA			11/14/2005
(1493) Courtland Lane	0.13	170	R								NA		NA			11/14/2005
(1494) Woods Court	0.06	40	R								NA		NA			11/14/2005
(1495) Rodeo Court	0.06	70	R								NA		NA			11/14/2005
(1496) Chinaberry Court	0.17	110	R								NA		NA			11/14/2005
(1497) Carmine Circle	0.06	60	R								NA		NA			11/14/2005
(1498) Abingdon Court	0.22	90	R								NA		NA			09/14/2005
(1499) Halifax Court	0.07	190	R								NA		NA			09/14/2005
(1501) Valentine Dr	0.43	80	R								NA		NA			10/24/2005
(1501) Valentine Dr	0.07	120	R								NA		NA			10/24/2005
(1502) Katy-Ber Dr	0.11	40	R								NA		NA			10/24/2005
(1503) Waddell Rd	0.11	10	R								NA		NA			10/24/2005
(1504) Pierson Dr	0.33	1000	R								NA		NA			10/05/2005
(1505)	0.15	60	R								NA		NA			10/03/2002
(1505)	0.43	40	R								NA		NA			10/03/2002
(1506) Parkwood Circle	0.16	30	R								NA		NA			09/26/2005
(1507) Cedar Lane	0.10	30	R								NA		NA			09/26/2005
(1508)	0.13	10	R								NA		NA			10/03/2002

Virginia Department of Transportation
Traffic Engineering Division
2007
Annual Average Daily Traffic Volume Estimates By Section of Route
Spotsylvania Maintenance Area

Route	Length	AADT	QA	4Tire	Bus	Truck				QC	K Factor	QK	Dir Factor	AAWDT	QW	Year
						2Axle	3+Axle	1Trail	2Trail							
Spotsylvania County																
(1509)	0.19	NA					From: 88-1368					NA		NA		
							To: 88-1373 Pittston Rd									
(1510)	0.40	450	R				From: 88-738 Partlow Rd					NA		NA		11/07/2002
							To: 88-1511									
(1510)	0.47	230	R				From: Cul-de-Sac					NA		NA		11/07/2002
							To: Dead End									
(1511)	0.11	70	R				From: 88-1510					NA		NA		11/07/2002
							To: Cul-de-Sac									
(1512) Harris Mill Court	0.29	510	R				From: 88-1344 Kingswood Blvd					NA		NA		10/05/2005
							To: Cul-de-Sac									
(1513) Carriage Way Lane	0.15	280	R				From: Cul-de-Sac					NA		NA		10/05/2005
							To: 88-1512 Harris Mill Court									
(1514)	0.96	160	R				From: 88-608 Massaponax Church Rd					NA		NA		08/21/2002
							To: Dead End									
(1515) Oxbow Court	0.14	90	R				From: Cul-de-Sac					NA		NA		10/05/2005
							To: Cul-de-Sac									
(1516)	0.24	50	R				From: Cul-de-Sac					NA		NA		10/03/2002
							To: 88-719 Days Bridge Rd									
(1517) Lake Point Dr	0.66	80	R				From: Cul-de-Sac					NA		NA		09/26/2005
							To: 88-719 Days Bridge Rd									
(1518) Ventura Lane	0.24	200	R				From: 88-1592					NA		NA		09/20/2005
							To: Cul-de-Sac									
(1519) Argall Lane	0.10	100	R				From: 88-1592					NA		NA		09/20/2005
							To: 88-1518 Ventura Lane									
(1520) Billman Dr	0.20	70	R				From: 88-1521 Eustace Dr					NA		NA		11/07/2002
							To: 88-614 Breaknock Rd									
(1521) Eustace Dr	0.28	49	R				From: Cul-de-Sac					NA		NA		11/07/2002
							To: 88-1520 Billman Dr									
(1521) Eustace Dr	0.06	30	R				From: Cul-de-Sac					NA		NA		11/07/2002
							To: Dead End									
(1522) Bricken Lane	0.20	130	R				From: Cul-de-Sac					NA		NA		10/27/2005
							To: Cul-de-Sac									
(1523) Little River Dr	0.12	140	R				From: Cul-de-Sac					NA		NA		10/27/2005
							To: 88-1397 Watford Lane									
(1524) Purley Dr	0.09	80	R				From: 88-1397 Watford Lane					NA		NA		10/27/2005
							To: Cul-de-Sac									

Virginia Department of Transportation
Traffic Engineering Division
2007
Annual Average Daily Traffic Volume Estimates By Section of Route
Spotsylvania Maintenance Area

Route	Length	AADT	QA	4Tire	Bus	Truck				QC	K Factor	QK	Dir Factor	AAWDT	QW	Year
						2Axle	3+Axle	1Trail	2Trail							
Spotsylvania County																
(1525) Morning Glory Dr	0.03	30	R								NA			NA		10/24/2005
(1525) Morning Glory Dr	0.38	130	R								NA			NA		10/24/2005
(1526) Dukes Dr	0.27	70	R								NA			NA		10/24/2005
(1527)	1.00	430	R								NA			NA		10/21/2002
(1528)	0.40	150	R								NA			NA		10/21/2002
(1529)	0.12	90	R								NA			NA		10/21/2002
(1530)	0.41	20	R								NA			NA		10/03/2002
(1531) Anna Rd	0.10	20	R								NA			NA		10/03/2002
(1532) Duchess Dr	0.27	150	R								NA			NA		10/05/2005
(1532) Duchess Dr	0.19	140	R								NA			NA		10/05/2005
(1533) Chivalry Dr	0.05	90	R								NA			NA		10/05/2005
(1534)	0.10	30	R								NA			NA		10/03/2002
(1535)	0.37	50	R								NA			NA		10/03/2002
(1536) Heth Dr	0.09	80	R								NA			NA		09/26/2005
(1536) Heth Dr	0.15	140	R								NA			NA		09/26/2005
(1536) Heth Dr	0.20	200	R								NA			NA		09/26/2005
(1536) Heth Dr	0.31	260	R								NA			NA		09/26/2005
(1537) Connie Lane	0.18	50	R								NA			NA		09/26/2005
(1538) Bryn Lane	0.20	45	R								NA			NA		09/26/2005
(1539) Ruth Lane	0.22	20	R								NA			NA		09/26/2005

Virginia Department of Transportation
 Traffic Engineering Division
 2007
 Annual Average Daily Traffic Volume Estimates By Section of Route
 Spotsylvania Maintenance Area

Route	Length	AADT	QA	4Tire	Bus	Truck				QC	K Factor	QK	Dir Factor	AAWDT	QW	Year
						2Axle	3+Axle	1Trail	2Trail							
Spotsylvania County																
(1539) Ruth Lane	0.05	10	R				From: 88-1540 Julian Lane					NA		NA		09/26/2005
							To: Cul-de-Sac									
(1540) Julian Lane	0.28	50	R				From: 88-1536 Heth Drive					NA		NA		09/26/2005
							To: 88-1539 Ruth Lane									
(1541)	0.16	70	R				From: Cul-de-Sac					NA		NA		10/03/2002
							To: 88-719									
(1542)	0.12	90	R				From: 88-719					NA		NA		10/03/2002
							To: 88-1543									
(1542)	0.32	40	R				From: 88-1543					NA		NA		10/03/2002
							To: Dead End									
(1543)	0.46	60	R				From: 88-1542					NA		NA		10/03/2002
							To: Cul-de-Sac									
(1545) Windway Dr	0.62	90	R				From: Cul-de-Sac					NA		NA		09/26/2005
							To: 88-654 Windway Dr									
(1546) Windy Hill Ct	0.12	10	R				From: 88-1545 Windway Dr					NA		NA		09/26/2005
							To: Dead End									
(1548) Bellevue Court	0.10	110	R				From: Cul-de-Sac					NA		NA		10/19/2005
							To: 88-1368									
(1549) Heriot Row Court	0.14	80	R				From: Cul-de-Sac					NA		NA		10/19/2005
							To: 88-1368									
(1550) Whitfield Lane	0.28	90	R				From: Cul-de-Sac					NA		NA		10/08/2002
							To: 88-622 Lucks Rd									
(1551) Lakeside Woods Dr	0.17	90	R				From: 88-1550 Whitfield Lane					NA		NA		10/08/2002
							To: 88-1552 Laken Woods Dr									
(1552) Laken Woods Dr	0.06	30	R				From: Dead End					NA		NA		10/08/2002
							To: 88-1551 Lakeside Woods Dr									
(1552) Laken Woods Dr	0.06	40	R				From: 88-1551 Lakeside Woods Dr					NA		NA		10/08/2002
							To: Cul-de-Sac									
(1553) Commons Court	0.05	60	R				From: Cul-de-Sac					NA		NA		10/05/2005
							To: 88-1344 Kingswood Blvd									
(1554) Monarch Court	0.05	60	R				From: Cul-de-Sac					NA		NA		10/05/2005
							To: 88-1344 Kingswood Blvd									
(1555) Waterford Dr	1.63	260	R				From: Cul-de-Sac					NA		NA		08/01/2005
							To: 88-608 Massaponax Church Rd									
(1556) Lismore Lane	0.17	49	R				From: 88-1555 Waterford Dr					NA		NA		08/01/2005
							To: Cul-de-Sac									
(1557) Tranquility Court	0.13	40	R				From: 88-1555 Waterford Dr					NA		NA		08/01/2005
							To: Cul-de-Sac									

Virginia Department of Transportation
Traffic Engineering Division
2007
Annual Average Daily Traffic Volume Estimates By Section of Route
Spotsylvania Maintenance Area

Route	Length	AADT	QA	4Tire	Bus	Truck				QC	K Factor	QK	Dir Factor	AAWDT	QW	Year
						2Axle	3+Axle	1Trail	2Trail							
Spotsylvania County																
(1558) Harvest Glen Court	0.12	100	R											NA		10/05/2005
(1559) Integrity Court	0.11	90	R											NA		10/05/2005
(1560) Raynold Court	0.10	60	R											NA		11/09/2005
(1561) Doran Rd	0.23	100	R											NA		11/09/2005
(1562) Copperleaf Rd	0.08	160	R											NA		11/09/2005
(1563) Hazel Court	0.16	140	R											NA		11/09/2005
(1563) Hazel Court	0.31	300	R											NA		11/09/2005
(1564)	0.04	30	R											NA		1999
(1564)	0.24	80	R											NA		1999
(1564)	0.07	160	R											NA		1999
(1564)	0.16	320	R											NA		1999
(1564)	0.32	170	R											NA		1999
(1564)	0.05	120	R											NA		1999
(1564)	0.24	90	R											NA		1999
(1565)	0.16	90	R											NA		1999
(1565)	0.15	220	R											NA		11/12/2002
(1566)	0.05	40	R											NA		11/12/2002
(1567)	0.25	110	R											NA		1999
(1568)	0.20	80	R											NA		1999
(1569)	0.09	20	R											NA		1999
(1571)	0.08	80	R											NA		08/05/2002

Virginia Department of Transportation
 Traffic Engineering Division
 2007
 Annual Average Daily Traffic Volume Estimates By Section of Route
 Spotsylvania Maintenance Area

Route	Length	AADT	QA	4Tire	Bus	Truck				QC	K Factor	QK	Dir Factor	AAWDT	QW	Year
						2Axle	3+Axle	1Trail	2Trail							
Spotsylvania County																
(1572) Ashley Ct	0.09	70	R								NA			NA		08/05/2002
(1573)	0.18	45	R								NA			NA		08/05/2002
(1574) Hillwood Court	0.19	90	R								NA			NA		08/29/2005
(1575) Pineberry Court	0.04	60	R								NA			NA		08/29/2005
(1576)	0.06	80	R								NA			NA		1999
(1577)	0.06	80	R								NA			NA		1999
(1578)	0.06	70	R								NA			NA		1999
(1579)	0.06	80	R								NA			NA		1999
(1580)	0.12	120	R								NA			NA		1999
(1580)	0.57	80	R								NA			NA		1999
(1580)	0.09	130	R								NA			NA		09/25/2002
(1581)	0.11	80	R								NA			NA		1999
(1581)	0.16	150	R								NA			NA		09/25/2002
(1582)	0.04	80	R								NA			NA		1999
(1583)	0.08	120	R								NA			NA		1999
(1583)	0.04	40	R								NA			NA		1999
(1584) Alton Ct	0.04	40	R								NA			NA		10/05/2005
(1584) Alton Ct	0.05	60	R								NA			NA		10/05/2005
(1585)	0.20	180	R								NA			NA		1999
(1585)	0.13	350	R								NA			NA		1999

Virginia Department of Transportation
 Traffic Engineering Division
 2007
 Annual Average Daily Traffic Volume Estimates By Section of Route
 Spotsylvania Maintenance Area

Route	Length	AADT	QA	4Tire	Bus	Truck				QC	K Factor	QK	Dir Factor	AAWDT	QW	Year
						2Axle	3+Axle	1Trail	2Trail							
Spotsylvania County																
(1585)	0.06	80	R				From: 88-1344 Kingswood Blvd				NA			NA		1999
							To: Cul-de-Sac									
(1586)	0.06	60	R				From: Cul-de-Sac				NA			NA		1999
							To: 88-1585									
(1587)	0.05	50	R				From: Cul-de-Sac				NA			NA		1999
							To: 88-1344 Kingswood Blvd									
(1588) Ropers Run	0.04	20	R				From: Cul-de-Sac				NA			NA		10/24/2005
							To: 88-1591 Horseshoe Bend Dr									
(1588) Ropers Run	0.06	70	R				From: 88-1591 Horseshoe Bend Dr				NA			NA		10/24/2005
							To: 88-601 Arritt Rd									
(1589) Waterside Dr	0.33	40	R				From: Cul-de-Sac				NA			NA		10/24/2005
							To: 88-601 Arritt Rd									
(1590) Ballantraye Dr	0.20	3400	R				From: 88-1188 Stoney Creek Dr				NA			NA		11/14/2005
							To: 88-711 Southpoint Pkwy									
(1591) Horseshoe Bend Dr	0.21	30	R				From: 88-1588 Ropers Run				NA			NA		10/24/2005
							To: Cul-de-Sac									
(1592)	0.75	80	R				From: Begin Loop				NA			NA		11/04/2002
							To: 88-639 Bragg Rd									
(1593) Old Dickerson's Rd	0.49	260	R				From: 88-719 Days Bridge Rd				NA			NA		09/26/2005
							To: Cul-de-Sac									
(1594) Drummers Lane	0.16	30	R				From: Cul-de-Sac				NA			NA		09/26/2005
							To: 88-1593 Old Dickerson's Rd									
(1594) Drummers Lane	0.11	20	R				From: 88-1593 Old Dickerson's Rd				NA			NA		09/26/2005
							To: Cul-de-Sac									
(1595) Castaway Beach Lane	0.18	10	R				From: Cul-de-Sac				NA			NA		09/26/2005
							To: 88-1593 Old Dickerson's Rd									
(1596) Deer Hill Rd	0.14	20	R				From: 88-1593 Old Dickerson's Rd				NA			NA		09/26/2005
							To: Cul-de-Sac									
(1597) Sugar Hollow	0.19	120	R				From: Cul-de-Sac				NA			NA		09/26/2005
							To: 88-1593 Old Dickerson's Rd									
(1598) Hidden Brook	0.17	40	R				From: 88-1597 Sugar Hollow				NA			NA		09/26/2005
							To: Cul-de-Sac									
(1599) Edgewood Dr	0.05	6	R				From: 88-1593 Old Dickerson's Rd				NA			NA		09/26/2005
							To: Cul-de-Sac									
(1601) Winewood Dr	0.17	160	R				From: Dead End				NA			NA		08/08/2005
							To: 88-1602 Small Court									
(1601) Winewood Dr	0.40	760	R				From: 88-1602 Small Court				NA			NA		08/08/2005
							To: 88-621 Orange Plank Rd									

Virginia Department of Transportation
Traffic Engineering Division
2007
Annual Average Daily Traffic Volume Estimates By Section of Route
Spotsylvania Maintenance Area

Route	Length	AADT	QA	4Tire	Bus	Truck				QC	K Factor	QK	Dir Factor	AAWDT	QW	Year
						2Axle	3+Axle	1Trail	2Trail							
Spotsylvania County																
(1602) Small Court	0.03	40	R				88-1601 Winewood Dr				NA			NA		08/08/2005
							Dead End									
(1603) Maplewood Dr	0.07	80	R				Cul-de-Sac				NA			NA		08/08/2005
(1603) Maplewood Dr	0.07	210	R				88-1607 Cherrywood Dr				NA			NA		08/08/2005
(1603) Maplewood Dr	0.06	130	R				88-1606 Ashwood Ct				NA			NA		08/08/2005
(1603) Maplewood Dr	0.07	90	R				88-1605 Birchwood Court				NA			NA		08/08/2005
(1603) Maplewood Dr	0.07	120	R				88-1604 Oakdale Court				NA			NA		08/08/2005
(1604) Oakdale Court	0.05	40	R				88-1603 Maplewood Dr				NA			NA		08/08/2005
(1605) Birchwood Court	0.06	60	R				Cul-de-Sac				NA			NA		08/08/2005
(1606) Ashwood Ct	0.08	90	R				88-1603 Maplewood Dr				NA			NA		08/08/2005
(1607) Cherrywood Dr	0.07	290	R				88-1603 Maplewood Dr				NA			NA		08/08/2005
(1607) Cherrywood Dr	0.12	440	R				88-1608 Timberwood Rd				NA			NA		08/08/2005
(1608) Timberwood Rd	0.07	80	R				88-1601 Winewood Dr				NA			NA		08/08/2005
(1609)	0.28	NA					Dead End				NA			NA		
(1610)	0.14	50	R				88-1182 Harvest Lane				NA			NA		09/30/2002
(1611)	0.04	10	R				88-1180 Harvestdale Dr				NA			NA		09/30/2002
(1612) Brittany Commons Blvd	0.28	3000	R				88-1182 Harvest Lane				NA			NA		09/30/2002
(1613)	0.12	80	R				SR 208 Courthouse Rd				NA			NA		11/07/2005
(1614)	0.05	40	R				Dead End				NA			NA		11/04/2002
(1615)	0.81	470	R				88-1638				NA			NA		11/04/2002
(1616) Ardwick Cir	0.34	70	R				Cul-de-Sac				NA			NA		11/04/2002
							Cul-de-Sac				NA			NA		11/04/2002
							88-1613				NA			NA		11/04/2002
							FR-696 Overview Dr				NA			NA		09/30/2002
							88-608 Massaponax Church Rd				NA			NA		09/30/2002
							88-1615 WEST				NA			NA		09/30/2002
							88-1615 EAST				NA			NA		09/30/2002

Virginia Department of Transportation
Traffic Engineering Division
2007
Annual Average Daily Traffic Volume Estimates By Section of Route
Spotsylvania Maintenance Area

Route	Length	AADT	QA	4Tire	Bus	Truck				QC	K Factor	QK	Dir Factor	AAWDT	QW	Year
						2Axle	3+Axle	1Trail	2Trail							
Spotsylvania County																
(1617)	0.03	60	R											NA		09/30/2002
(1618)	0.08	70	R											NA		09/30/2002
(1619)	0.08	110	R											NA		09/30/2002
(1620) Fox Gate Dr	0.26	640	R											NA		10/03/2005
(1621) Fox Gate Lane	0.98	350	R											NA		10/03/2005
(1622)	0.19	200	R											NA		10/28/2002
(1623) Bridlerain Court	0.19	100	R											NA		10/03/2005
(1624) Pelham Dr	0.07	230	R											NA		08/08/2005
(1624) Pelham Dr	0.10	180	R											NA		08/08/2005
(1624) Pelham Dr	0.11	130	R											NA		08/08/2005
(1624) Pelham Dr	0.14	50	R											NA		08/08/2005
(1625) Dana Ct	0.13	45	R											NA		08/08/2005
(1626) Tracy Lane	0.11	40	R											NA		08/08/2005
(1627) Kelsey Circle	0.13	48	R											NA		08/08/2005
(1628) Kirk Lane	0.17	50	R											NA		08/08/2005
(1629) West Lake Circle	0.12	40	R											NA		08/08/2005
(1630)	0.29	220	R											NA		09/16/2002
(1631)	0.47	80	R											NA		09/16/2002
(1632)	0.08	20	R											NA		09/16/2002
(1632)	0.16	46	R											NA		09/16/2002

Virginia Department of Transportation
Traffic Engineering Division
2007
Annual Average Daily Traffic Volume Estimates By Section of Route
Spotsylvania Maintenance Area

Route	Length	AADT	QA	4Tire	Bus	Truck				QC	K Factor	QK	Dir Factor	AAWDT	QW	Year
						2Axle	3+Axle	1Trail	2Trail							
Spotsylvania County																
(1633)	0.18	70	R								NA			NA		10/29/2002
(1634)	0.19	60	R								NA			NA		10/29/2002
(1635)	0.09	40	R								NA			NA		09/16/2002
(1636)	0.49	70	R								NA			NA		09/16/2002
(1637)	0.17	60	R								NA			NA		09/16/2002
(1638)	0.65	1000	R								NA			NA		09/16/2002
(1639)	0.06	60	R								NA			NA		09/16/2002
(1640) Edinburgh Dr	0.98	990	R								NA			NA		09/19/2002
(1641) Coventry Ct	0.11	160	R								NA			NA		09/19/2002
(1642) Dover Ct	0.05	130	R								NA			NA		09/19/2002
(1643) South Oaks Ave	0.21	220	R								NA			NA		08/03/2005
(1643) South Oaks Ave	0.08	490	R								NA			NA		08/03/2005
(1643) South Oaks Ave	0.06	530	R								NA			NA		08/03/2005
(1643) South Oaks Ave	0.05	680	R								NA			NA		08/03/2005
(1643) South Oaks Ave	0.09	820	R								NA			NA		08/03/2005
(1643) South Oaks Ave	0.07	990	R								NA			NA		08/03/2005
(1643) South Oaks Ave	0.03	1100	R								NA			NA		08/03/2005
(1644) Lesley Court	0.17	160	R								NA			NA		08/15/2005
(1644) Lesley Court	0.06	60	R								NA			NA		08/15/2005
(1645) Southfork Court	0.16	140	R								NA			NA		08/15/2005

Virginia Department of Transportation
 Traffic Engineering Division
 2007
 Annual Average Daily Traffic Volume Estimates By Section of Route
 Spotsylvania Maintenance Area

Route	Length	AADT	QA	4Tire	Bus	-----Truck-----				QC	K Factor	QK	Dir Factor	AAWDT	QW	Year
						2Axle	3+Axle	1Trail	2Trail							
Spotsylvania County																
(1646) Oak Glen Court	0.07	80	R								NA			NA		08/03/2005
(1646) Oak Glen Court	0.13	140	R								NA			NA		08/03/2005
(1647)	0.04	220	R								NA			NA		09/16/2002
(1647)	0.10	210	R								NA			NA		09/16/2002
(1648) Veld Court	0.08	90	R								NA			NA		08/03/2005
(1649) South Oaks Court	0.06	60	R								NA			NA		08/03/2005
(1650)	0.97	200	R								NA			NA		1995
(1651)	0.16	800	R								NA			NA		1995
(1651)	0.06	100	R								NA			NA		1995
(1651)	0.60	100	R								NA			NA		1995
(1652)	0.57	160	R								NA			NA		1999
(1653)	0.04	48	R								NA			NA		1999
(1653)	0.14	140	R								NA			NA		1999
(1653)	0.14	390	R								NA			NA		1999
(1653)	0.10	160	R								NA			NA		1999
(1653)	0.07	290	R								NA			NA		1999
(1653)	0.21	650	R								NA			NA		1999
(1653)	0.09	450	R								NA			NA		1999
(1653)	0.07	410	R								NA			NA		1999
(1653)	0.09	300	R								NA			NA		1999
(1653)	0.20	120	R								NA			NA		1999
(1654)	0.10	NA									NA			NA		

Virginia Department of Transportation
 Traffic Engineering Division
 2007
 Annual Average Daily Traffic Volume Estimates By Section of Route
 Spotsylvania Maintenance Area

Route	Length	AADT	QA	4Tire	Bus	Truck				QC	K Factor	QK	Dir Factor	AAWDT	QW	Year
						2Axle	3+Axle	1Trail	2Trail							
Spotsylvania County																
(1655) Maple Ridge Dr	0.41	200	R				88-1653				NA			NA		11/09/2005
							88-1658 Cedar Post Lane									
(1656) Bentwood Court	0.04	40	R				Cul-de-Sac				NA			NA		11/09/2005
							88-1655 Maple Ridge Dr									
(1657) Whipperwhill Court	0.04	48	R				88-1655 Maple Ridge Dr				NA			NA		11/09/2005
							Cul-de-Sac									
(1658) Cedar Post Lane	1.02	210	R				88-1653				NA			NA		11/09/2005
							Cul-de-Sac									
(1659) Bradford St	0.12	120	R				88-1650				NA			NA		11/09/2005
							Cul-de-Sac									
(1660) Heavenwood Court	0.08	70	R				88-1650				NA			NA		11/09/2005
							Cul-de-Sac									
(1661) Southridge Ct	0.08	210	R				Cul-de-Sac; O.08 MW				NA			NA		11/09/2005
							88-1658 Cedar Post Lane									
(1661) Southridge Ct	0.16	110	R				Cul-de-Sac				NA			NA		11/09/2005
(1662)	0.13	100	R				88-1653				NA			NA		1999
							88-1663									
(1662)	0.18	130	R				88-1658 Cedar Post Lane				NA			NA		1999
(1662)	0.24	320	R				88-1902				NA			NA		1999
							88-1903									
(1662)	0.09	130	R				88-1658 E, Cedar Post Lane				NA			NA		1999
(1663)	0.15	80	R				88-1651				NA			NA		1995
							88-1650									
(1663)	0.09	46	R				88-1662				NA			NA		1999
							88-1653									
(1663)	0.06	190	R				88-1653				NA			NA		1999
(1664)	0.15	90	R				88-1653				NA			NA		1999
							88-1658; 88-1906									
(1665)	0.06	70	R				88-1651 WEST				NA			NA		11/04/2002
							88-1651 EAST									
(1666)	0.06	50	R				Cul-de-Sac				NA			NA		11/04/2002
							88-1653									
(1667) Crestfield Lane	0.13	120	R				Cul-de-Sac				NA			NA		11/04/2002
							88-1668 Autumn Wood Dr									
(1667)	0.21	150	R				88-1678 Silverbrook Dr				NA			NA		08/29/2005

Virginia Department of Transportation
Traffic Engineering Division
2007
Annual Average Daily Traffic Volume Estimates By Section of Route
Spotsylvania Maintenance Area

Route	Length	AADT	QA	4Tire	Bus	Truck				QC	K Factor	QK	Dir Factor	AAWDT	QW	Year
						2Axle	3+Axle	1Trail	2Trail							
Spotsylvania County																
(1668) Autumn Wood Dr	0.09	160	R				From: 88-1677 Springwood Dr					NA		NA		08/29/2005
(1668) Autumn Wood Dr	0.16	260	R				To: Dead End					NA		NA		11/04/2002
(1668) Autumn Wood Dr	0.07	630	R				From: 88-1669					NA		NA		11/04/2002
(1669)	0.37	150	R				To: 88-628; 88-1651					NA		NA		11/04/2002
(1670)	0.21	470	R				From: 88-1668 Autumn Wood Dr					NA		NA		11/04/2002
(1671)	0.23	70	R				To: 88-1678 Silverbrook Dr					NA		NA		08/19/2002
(1672)	0.14	200	R				From: 88-627 Gordon Rd					NA		NA		08/19/2002
(1673)	0.23	170	R				To: 88-1673					NA		NA		08/19/2002
(1674)	0.17	170	R				From: 88-1670					NA		NA		08/19/2002
(1675)	0.21	490	R				To: 88-1675					NA		NA		08/19/2002
(1676)	0.07	100	R				From: 88-1670					NA		NA		11/04/2002
(1677) Springwood Dr	0.19	60	R				To: Cul-de-Sac					NA		NA		08/29/2005
(1678) Silverbrook Dr	0.29	400	R				From: 88-1673					NA		NA		08/19/2002
(1679) Saxony Circle	0.06	90	R				To: 88-627 Gordon Rd					NA		NA		08/29/2005
(1680)	0.63	450	R				From: Dead End					NA		NA		08/29/2005
(1681)	0.69	130	R				To: 88-1667					NA		NA		08/29/2005
(1682) Mindy Court	0.12	130	R				From: Cul-de-Sac					NA		NA		10/19/2005
(1683) Tatiana Court	0.05	60	R				To: SR 3 Plank Rd					NA		NA		09/17/2002
(1684) Timberlake Rd	0.41	240	R				From: 88-1680					NA		NA		09/17/2002
							To: 88-1680					NA		NA		09/17/2002
							From: 88-1689					NA		NA		10/19/2005
							To: Cul-de-Sac					NA		NA		10/19/2005
							From: 88-1689					NA		NA		10/19/2005
							To: Cul-de-Sac					NA		NA		10/19/2005
							From: 88-2155 Hickory Hill Dr					NA		NA		10/19/2005
							To: 88-1691 Layton St					NA		NA		10/19/2005

Virginia Department of Transportation
Traffic Engineering Division
2007
Annual Average Daily Traffic Volume Estimates By Section of Route
Spotsylvania Maintenance Area

Route	Length	AADT	QA	4Tire	Bus	Truck				QC	K Factor	QK	Dir Factor	AAWDT	QW	Year
						2Axle	3+Axle	1Trail	2Trail							
Spotsylvania County																
(1684) Timberlake Rd	0.29	560	R			From: 88-1691 Layton St					NA			NA		10/19/2005
						To: 88-1615										
(1685) East Glen Dower Dr	0.24	80	R			From: Cul-de-Sac					NA			NA		10/19/2005
						To: Cul-de-Sac										
(1686)	0.28	1000	R			From: 88-1037 Monticello St					NA			NA		11/07/2002
						To: 88-1689										
(1687)	0.04	40	R			From: Cul-de-Sac					NA			NA		11/07/2002
						To: 88-1686										
(1688)	0.23	190	R			From: Cul-de-Sac					NA			NA		11/07/2002
						To: 88-1686										
(1689)	0.70	220	R			From: Cul-de-Sac					NA			NA		11/07/2002
						To: Dead End										
(1690) Heather Greens Cir	0.69	290	R			From: 88-629 Foster Rd					NA			NA		1999
						To: Cul-de-Sac										
(1691) Layton St	0.10	80	R			From: Cul-de-Sac					NA			NA		10/19/2005
						To: 88-1684 Timberlake Rd										
(1691) Layton St	0.06	110	R			From: 88-1684 Timberlake Rd					NA			NA		10/19/2005
						To: 88-1695 Andrews Mill Lane										
(1692) Jansen Ct	0.06	40	R			From: Cul-de-Sac					NA			NA		10/19/2005
						To: 88-1684 Timberlake Rd										
(1693) Albert Dr	0.45	200	R			From: 88-2155 Hickory Hill Dr					NA			NA		10/19/2005
						To: Cul-de-Sac										
(1694) Twiford Court	0.07	90	R			From: Cul-de-Sac					NA			NA		10/19/2005
						To: 88-1684 Timberlake Rd										
(1695) Andrews Mill Lane	0.20	70	R			From: 88-1693 Albert Dr					NA			NA		10/19/2005
						To: Cul-de-Sac										
(1696) River Junction Dr	0.88	180	R			From: 88-620 Spotswood Furnace Rd					NA			NA		11/07/2005
						To: 88-1698 Riverview Dr										
(1697) Gold Mine Court	0.26	40	R			From: 88-1696 River Junction Dr					NA			NA		11/07/2005
						To: Cul-de-Sac										
(1698) Riverview Dr	0.49	30	R			From: Dead End					NA			NA		11/07/2005
						To: Cul-de-Sac										
(1699) Junction Ct	0.12	20	R			From: 88-1698 Riverview Dr					NA			NA		11/07/2005
						To: Cul-de-Sac										
(1700)	0.39	90	R			From: Cul-de-Sac					NA			NA		10/07/2002
						To: SR 208 Courthouse Rd										
(1701) Ni River Dr	0.42	80	R			From: End Loop					NA			NA		08/03/2005
						To: 88-1704 Colise Lane										

Virginia Department of Transportation
Traffic Engineering Division
2007
Annual Average Daily Traffic Volume Estimates By Section of Route
Spotsylvania Maintenance Area

Route	Length	AADT	QA	4Tire	Bus	Truck				QC	K Factor	QK	Dir Factor	AAWDT	QW	Year
						2Axle	3+Axle	1Trail	2Trail							
Spotsylvania County																
(1701) Ni River Dr	0.06	140	R											NA	NA	08/03/2005
(1701) Ni River Dr	0.14	230	R											NA	NA	08/03/2005
(1701) Ni River Dr	0.09	590	R											NA	NA	08/03/2005
(1701) Ni River Dr	0.14	480	R											NA	NA	08/03/2005
(1701) Ni River Dr	0.13	660	R											NA	NA	08/03/2005
(1702) Marathon Pl	0.14	190	R											NA	NA	08/03/2005
(1703) Shaw Dr	0.34	240	R											NA	NA	08/03/2005
(1703) Shaw Dr	0.19	100	R											NA	NA	08/03/2005
(1704) Colise Lane	0.15	49	R											NA	NA	08/03/2005
(1705) Helena Terrace	0.11	130	R											NA	NA	08/03/2005
(1705) Helena Terrace	0.13	90	R											NA	NA	08/03/2005
(1706) Beau Court	0.06	30	R											NA	NA	08/03/2005
(1707)	0.10	190	R											NA	NA	09/04/2002
(1708)	0.86	30	R											NA	NA	09/04/2002
(1709)	0.88	40	R											NA	NA	09/04/2002
(1710)	0.98	160	R											NA	NA	09/04/2002
(1711) Avocet Way	0.44	480	R											NA	NA	09/29/2005
(1712) Cinnamon Teal	0.27	910	R											NA	NA	11/05/2002
(1712) Cinnamon Teal	0.46	1000	R											NA	NA	09/29/2005
(1712) Cinnamon Teal	0.84	520	R											NA	NA	09/29/2005
(1713)	0.35	60	R											NA	NA	11/05/2002

Virginia Department of Transportation
Traffic Engineering Division
2007
Annual Average Daily Traffic Volume Estimates By Section of Route
Spotsylvania Maintenance Area

Route	Length	AADT	QA	4Tire	Bus	Truck				QC	K Factor	QK	Dir Factor	AAWDT	QW	Year
						2Axle	3+Axle	1Trail	2Trail							
Spotsylvania County																
(1714)	0.14	210	R				From: 88-613 Brock Rd					NA		NA		10/22/2002
(1714)	0.36	70	R				From: 88-1715					NA		NA		10/22/2002
							To: Cul-de-Sac									
(1715)	0.90	300	R				From: 88-1714					NA		NA		10/22/2002
							To: Cul-de-Sac									
(1716)	Ashleigh Park Blvd	0.18	550	R			From: 88-610 Old Plank Rd					NA		NA		11/05/2002
							To: Dead End									
(1716)	Ashleigh Park Blvd	0.05	20	R			From: 88-1753 Stonehenge Dr					NA		NA		09/08/2005
							To: Dead End									
(1717)		0.13	190	R			From: 88-1784 Wales Dr					NA		NA		09/08/2005
(1717)	Heathrow Dr	0.19	80	R			From: 88-1716 Ashleigh Park Blvd					NA		NA		11/05/2002
							To: 88-1719									
(1718)	Sterling Dr	0.29	450	R			From: 88-1784 Wales Dr					NA		NA		09/08/2005
(1718)	Sterling Dr	0.11	70	R			From: 88-1716 Ashleigh Park Blvd					NA		NA		11/05/2002
							To: 88-1719									
(1719)		0.22	90	R			From: 88-1716 Ashleigh Park Blvd					NA		NA		11/05/2002
							To: 88-1717 Heathrow Dr									
(1720)		0.41	230	R			From: 88-620 Spotswood Furnace Rd					NA		NA		10/17/2002
(1720)		0.06	45	R			From: 88-1722					NA		NA		10/17/2002
							To: Cul-de-Sac									
(1721)		0.34	150	R			From: 88-620 Spotswood Furnace Rd					NA		NA		10/17/2002
							To: 88-1722									
(1722)		0.10	46	R			From: 88-1720					NA		NA		10/17/2002
(1722)		0.10	40	R			From: 88-1721					NA		NA		10/17/2002
							To: Cul-de-Sac									
(1723)	Blue Herron Circle	0.51	100	R			From: 88-1712 S, Cinnamon Teal					NA		NA		09/29/2005
							To: 88-1712 N, Cinnamon Teal									
(1724)	Sanderling Court	0.09	70	R			From: 88-1723 Blue Herron Circle					NA		NA		09/29/2005
							To: Cul-de-Sac									
(1725)	Millstream Dr	0.59	310	R			From: 88-1726 Millwood Dr					NA		NA		10/31/2002
							To: 88-747 Old Mill Lane									
(1726)	Millwood Dr	0.50	170	R			From: 88-1727 Millwood Ct					NA		NA		10/31/2002
(1726)	Millwood Dr	0.36	230	R			From: 88-747 Old Mill Lane					NA		NA		10/31/2002
(1726)	Millwood Dr	0.16	46	R			From: 88-1725 Millstream Dr					NA		NA		10/31/2002
							To: Dead End									

Virginia Department of Transportation
Traffic Engineering Division
2007
Annual Average Daily Traffic Volume Estimates By Section of Route
Spotsylvania Maintenance Area

Route	Length	AADT	QA	4Tire	Bus	Truck				QC	K Factor	QK	Dir Factor	AAWDT	QW	Year
						2Axle	3+Axle	1Trail	2Trail							
Spotsylvania County																
(1727) Millwood Ct	0.09	50	R								NA			NA		10/31/2002
(1727) Millwood Ct	0.06	60	R								NA			NA		10/31/2002
(1728) Canvasback Court	0.19	110	R								NA			NA		09/29/2005
(1729)	0.29	110	R								NA			NA		09/04/2002
(1730)	0.76	150	R								NA			NA		09/04/2002
(1731)	0.16	40	R								NA			NA		09/04/2002
(1731)	0.50	160	R								NA			NA		09/04/2002
(1732)	0.27	60	R								NA			NA		09/04/2002
(1733) Antler Rd	0.60	260	R								NA			NA		09/04/2002
(1733) Antler Rd	0.22	40	R								NA			NA		09/04/2002
(1734) Antler Ct	0.26	80	R								NA			NA		09/04/2002
(1735)	0.25	90	R								NA			NA		10/17/2002
(1736)	0.18	60	R								NA			NA		10/17/2002
(1737) Sedgwick Dr	0.21	150	R								NA			NA		10/17/2005
(1737) Sedgwick Dr	0.22	70	R								NA			NA		10/17/2005
(1738) McLane Pl	0.10	90	R								NA			NA		10/17/2005
(1739) Floral Pl	0.12	30	R								NA			NA		10/17/2002
(1740) River Bluffs Dr	0.13	560	R								NA			NA		10/17/2005
(1740) River Bluffs Dr	0.35	290	R								NA			NA		10/17/2005
(1741) River Bend Dr W	0.32	60	R								NA			NA		10/17/2005

Virginia Department of Transportation
Traffic Engineering Division
2007
Annual Average Daily Traffic Volume Estimates By Section of Route
Spotsylvania Maintenance Area

Route	Length	AADT	QA	4Tire	Bus	Truck				QC	K Factor	QK	Dir Factor	AAWDT	QW	Year
						2Axle	3+Axle	1Trail	2Trail							
Spotsylvania County																
(1741) River Bend Dr W	0.48	180	R								NA			NA		10/17/2005
(1741) River Bend Dr E	0.64	140	R								NA			NA		10/17/2005
(1742) Old Ridge Rd	0.13	60	R								NA			NA		10/17/2005
(1742) Old Ridge Rd	0.06	100	R								NA			NA		10/17/2005
(1743) Bluff Point Rd	0.21	49	R								NA			NA		10/17/2005
(1744) Goldview Dr	0.62	240	R								NA			NA		10/17/2005
(1745) Beech Tree Ct	0.19	90	R								NA			NA		10/17/2005
(1746) River Oak Pl	0.25	80	R								NA			NA		10/17/2005
(1747) Wesley Dr	0.42	100	R								NA			NA		10/03/2005
(1748) Hemlock Ct	0.20	20	R								NA			NA		10/17/2005
(1749) Snowy Egret Court	0.53	170	R								NA			NA		09/29/2005
(1750) Riverdowns Dr	0.28	160	R								NA			NA		10/17/2005
(1750)	0.12	30	R								NA			NA		10/17/2005
(1751) Rosecroft Dr	0.20	90	R								NA			NA		10/17/2005
(1752)	0.28	110	R								NA			NA		09/17/2002
(1753) Stonehenge Dr	0.42	280	R								NA			NA		09/08/2005
(1753)	0.37	280	R								NA			NA		09/08/2005
(1754) Knight Court	0.11	110	R								NA			NA		09/08/2005
(1755) McClain St	0.04	60	R								NA			NA		08/26/2002
(1755) McClain St	0.06	250	R								NA			NA		08/26/2002

Virginia Department of Transportation
 Traffic Engineering Division
 2007
 Annual Average Daily Traffic Volume Estimates By Section of Route
 Spotsylvania Maintenance Area

Route	Length	AADT	QA	4Tire	Bus	Truck				QC	K Factor	QK	Dir Factor	AAWDT	QW	Year
						2Axle	3+Axle	1Trail	2Trail							
Spotsylvania County																
(1755) McClain St	0.20	40	R								NA			NA		08/26/2002
(1756) Willow Woods Dr	0.23	80	R								NA			NA		08/26/2002
(1757) Drew Lane	0.15	190	R								NA			NA		09/08/2005
(1757) Drew Lane	0.21	70	R								NA			NA		09/08/2005
(1758) Middleton Dr	0.06	60	R								NA			NA		09/08/2005
(1758) Middleton Dr	0.10	600	R								NA			NA		09/08/2005
(1758) Middleton Dr	0.11	640	R								NA			NA		09/08/2005
(1759) General Sickles Court	0.14	60	R								NA			NA		11/07/2005
(1760) Springfield Dr	0.60	540	R								NA			NA		1999
(1761) Kyle Ct	0.06	100	R								NA			NA		1999
(1762) Perimeter Dr	0.25	240	R								NA			NA		11/07/2005
(1762) Perimeter Dr	0.81	840	R								NA			NA		11/05/2002
(1763)	0.38	100	R								NA			NA		11/05/2002
(1764) Barnes Ct	0.10	30	R								NA			NA		11/05/2002
(1765)	0.07	50	R								NA			NA		09/10/2002
(1765)	0.18	70	R								NA			NA		09/10/2002
(1765)	0.08	340	R								NA			NA		09/10/2002
(1765)	0.07	610	R								NA			NA		09/10/2002
(1765)	0.10	820	R								NA			NA		09/10/2002
(1765)	0.10	970	R								NA			NA		09/10/2002
(1765)	0.06	1100	R								NA			NA		09/10/2002

Virginia Department of Transportation
Traffic Engineering Division
2007
Annual Average Daily Traffic Volume Estimates By Section of Route
Spotsylvania Maintenance Area

Route	Length	AADT	QA	4Tire	Bus	Truck				QC	K Factor	QK	Dir Factor	AAWDT	QW	Year
						2Axle	3+Axle	1Trail	2Trail							
Spotsylvania County																
(1765)	0.05	1200	R				From: 88-1767					NA		NA		09/10/2002
(1765)	0.05	1300	R				To: 88-1766					NA		NA		09/10/2002
							To: 88-610 Old Plank Rd									
(1766)	0.05	60	R				From: 88-1765					NA		NA		09/10/2002
							To: Cul-de-Sac									
(1767)	0.08	80	R				From: Cul-de-Sac					NA		NA		09/10/2002
							To: 88-1765									
(1768)	0.10	160	R				From: 88-1765					NA		NA		09/10/2002
							To: 88-1769									
(1769)	0.15	100	R				From: 88-1765					NA		NA		09/10/2002
							To: 88-1768									
(1770)	0.32	120	R				From: Cul-de-Sac					NA		NA		09/10/2002
(1770)	0.16	220	R				To: 88-1771					NA		NA		09/10/2002
							To: 88-1765									
(1771)	0.12	70	R				From: 88-1765					NA		NA		09/10/2002
							To: 88-1770									
(1772)	0.12	90	R				From: 88-1765					NA		NA		09/10/2002
							To: 88-1770									
(1773)	0.16	60	R				From: Cul-de-Sac					NA		NA		10/28/2002
							To: 88-1762 Perimeter Dr									
(1774)	0.32	110	R				From: 88-1762 Perimeter Dr					NA		NA		10/28/2002
							To: 88-1778									
(1775)	0.36	90	R				From: SR 208 Courthouse Rd					NA		NA		10/28/2002
							To: Cul-de-Sac									
(1776)	0.12	60	R				From: 88-1774; 88-1777					NA		NA		10/28/2002
							To: Cul-de-Sac									
(1777)	0.12	70	R				From: Cul-de-Sac					NA		NA		10/28/2002
							To: 88-1774; 88-1776									
(1778)	0.13	60	R				From: 88-1774					NA		NA		10/28/2002
							To: Cul-de-Sac									
(1779) Quail Meadows Dr	0.34	130	R				From: 88-702 Curtis Lane					NA		NA		11/02/2005
							To: Cul-de-Sac									
(1780)	0.26	520	R				From: 88-610 Old Plank Rd					NA		NA		09/12/2002
							To: 88-1783									
(1781)	0.19	150	R				From: 88-1780					NA		NA		09/12/2002
							To: Dead End									

Virginia Department of Transportation
 Traffic Engineering Division
 2007
 Annual Average Daily Traffic Volume Estimates By Section of Route
 Spotsylvania Maintenance Area

Route	Length	AADT	QA	4Tire	Bus	Truck				QC	K Factor	QK	Dir Factor	AAWDT	QW	Year
						2Axle	3+Axle	1Trail	2Trail							
Spotsylvania County																
(1782)	0.20	150	R				88-1780				NA			NA		09/12/2002
							Dead End									
(1783)	0.13	40	R				88-1782				NA			NA		09/12/2002
							Cul-de-Sac									
(1784) Wales Dr	0.40	80	R				Dead End				NA			NA		09/08/2005
							88-1753 Stonehenge Dr									
(1786) Musket Ridge Lane	0.10	150	R				88-618 River Rd				NA			NA		10/03/2005
							88-1787 Pipe Run Dr									
(1786) Musket Ridge Lane	0.16	100	R				88-1788 Canteen Circle				NA			NA		10/03/2005
							88-1788 Canteen Circle				NA			NA		10/03/2005
(1786) Musket Ridge Lane	0.10	20	R				Dead End				NA			NA		10/03/2005
							88-1789 Bayonet Point Court; Bayonet Point Ct				NA			NA		10/03/2005
(1787) Pipe Run Dr	0.09	100	R				88-1788 Canteen Circle				NA			NA		10/03/2005
							88-1786 Musket Ridge Lane				NA			NA		10/03/2005
(1788) Canteen Circle	0.40	60	R				88-1787 Pipe Run Dr				NA			NA		10/03/2005
							88-1786 Musket Ridge Lane									
(1789) Bayonet Point Ct	0.09	160	R				88-618 River Rd				NA			NA		10/03/2005
							88-1787 Pipe Run Dr				NA			NA		10/03/2005
(1789) Bayonet Point Court	0.19	40	R				Dead End				NA			NA		10/03/2005
							SR 3 Plank Rd				NA			NA		10/17/2002
(1790)	0.44	580	R				88-618 River Rd				NA			NA		10/17/2002
							88-1790				NA			NA		10/17/2002
(1791)	0.25	90	R				Cul-de-Sac				NA			NA		10/17/2002
							SR 3 Plank Rd				NA			NA		10/17/2002
(1792)	0.27	60	R				Cul-de-Sac				NA			NA		10/17/2002
							Dead End				NA			NA		10/03/2005
(1793) Trench Court	0.06	30	R				88-1795 Campfire Lane				NA			NA		10/03/2005
							88-618 River Rd				NA			NA		10/03/2005
(1794)	0.31	150	R				Cul-de-Sac				NA			NA		10/17/2002
							88-1793 Trench Court				NA			NA		10/03/2005
(1795) Campfire Lane	0.24	100	R				88-618 River Rd				NA			NA		10/03/2005
							Cul-de-Sac				NA			NA		10/28/2002
(1796)	0.22	80	R				SR 208 Courthouse Rd				NA			NA		10/28/2002
							88-614 Dickerson Rd				NA			NA		10/08/2002
(1797) Wilton Lane	0.58	120	R				Dead End				NA			NA		10/08/2002

Virginia Department of Transportation
Traffic Engineering Division
2007
Annual Average Daily Traffic Volume Estimates By Section of Route
Spotsylvania Maintenance Area

Route	Length	AADT	QA	4Tire	Bus	Truck				QC	K Factor	QK	Dir Factor	AAWDT	QW	Year
						2Axle	3+Axle	1Trail	2Trail							
Spotsylvania County																
(1798) Elizabeth Court	0.06	30	R								NA		NA			10/03/2005
(1799) Wood Ibis Court	0.13	90	R								NA		NA			09/29/2005
(1800)	0.32	240	R								NA		NA			08/21/2002
(1801)	0.14	50	R								NA		NA			08/21/2002
(1802)	0.10	50	R								NA		NA			08/21/2002
(1803)	0.46	NA									NA		NA			
(1804)	0.19	NA									NA		NA			
(1805) St Catherines Court	0.17	130	R								NA		NA			11/07/2005
(1806) Dartmoor Court	0.19	140	R								NA		NA			11/07/2005
(1807) Dunstable Court	0.07	70	R								NA		NA			11/07/2005
(1808) Wellington Glen Dr	0.23	430	R								NA		NA			09/29/2005
(1809) Regency Glen Dr	0.43	240	R								NA		NA			09/29/2005
(1810)	0.27	410	R								NA		NA			09/17/2002
(1811)	0.18	230	R								NA		NA			09/17/2002
(1812)	0.04	48	R								NA		NA			09/17/2002
(1813)	0.13	160	R								NA		NA			09/17/2002
(1814)	0.24	270	R								NA		NA			09/17/2002
(1815)	0.06	90	R								NA		NA			09/17/2002
(1816)	0.06	360	R								NA		NA			09/17/2002

Virginia Department of Transportation
Traffic Engineering Division
2007
Annual Average Daily Traffic Volume Estimates By Section of Route
Spotsylvania Maintenance Area

Route	Length	AADT	QA	4Tire	Bus	Truck				QC	K Factor	QK	Dir Factor	AAWDT	QW	Year
						2Axle	3+Axle	1Trail	2Trail							
Spotsylvania County																
(1817)	0.13	100	R				From: 88-1818				NA			NA		10/28/2002
							To: 88-1270 Cambridge Dr									
(1818)	0.16	140	R				From: Dead End				NA			NA		10/28/2002
							To: 88-1270 Cambridge Dr									
(1819)	0.06	70	R				From: 88-1821				NA			NA		10/28/2002
							To: Dead End									
(1820)	0.10	650	R				From: 88-1270 Cambridge Dr				NA			NA		10/28/2002
							To: Cul-de-Sac									
(1821)	0.31	410	R				From: 88-1270 Cambridge Dr				NA			NA		10/28/2002
							To: 88-1270 S, Cambridge Dr									
(1822)	0.14	80	R				From: Cul-de-Sac				NA			NA		10/28/2002
							To: 88-1270 Cambridge Dr									
(1823)	0.10	180	R				From: 88-743; 88-1824				NA			NA		09/17/2002
							To: Cul-de-Sac									
(1824)	0.04	60	R				From: Cul-de-Sac				NA			NA		09/17/2002
							To: 88-743; 88-1823									
(1825) Peach Tree Dr	0.15	120	R				From: Cul-de-Sac				NA			NA		09/29/2005
							To: 88-1828 Blossom Wood Court									
(1825) Peach Tree Dr	0.12	330	R				From: 88-1827 Bridgewood Court				NA			NA		09/29/2005
							To: 88-1826 Sandalwood Lane									
(1825) Peach Tree Dr	0.22	450	R				From: 88-1825 Peach Tree Dr				NA			NA		09/29/2005
							To: 88-743; 88-1835									
(1826) Sandalwood Lane	0.06	60	R				From: Cul-de-Sac				NA			NA		09/29/2005
							To: 88-1825 Peach Tree Dr									
(1827) Bridgewood Court	0.13	180	R				From: Cul-de-Sac				NA			NA		09/29/2005
							To: Cul-de-Sac									
(1828) Blossom Wood Court	0.14	150	R				From: Cul-de-Sac				NA			NA		09/29/2005
							To: 88-1825 Peach Tree Dr									
(1829) Live Oak Court	0.06	60	R				From: 88-743 Lewis Thorburn Rd				NA			NA		09/29/2005
							To: Cul-de-Sac									
(1830)	0.20	100	R				From: 88-616 US Ford Rd				NA			NA		09/04/2002
							To: Cul-de-Sac									
(1831) Willow Court	0.09	100	R				From: Cul-de-Sac				NA			NA		09/29/2005
							To: 88-743 Lewis Thorburn Rd									
(1831) Sumac Court	0.04	40	R				From: Cul-de-Sac				NA			NA		09/29/2005
							To: Cul-de-Sac									
(1832) White Pine Court	0.08	110	R				From: Cul-de-Sac				NA			NA		09/29/2005
							To: 88-743 Lewis Thorburn Rd									

Virginia Department of Transportation
Traffic Engineering Division
2007
Annual Average Daily Traffic Volume Estimates By Section of Route
Spotsylvania Maintenance Area

Route	Length	AADT	QA	4Tire	Bus	Truck				QC	K Factor	QK	Dir Factor	AAWDT	QW	Year
						2Axle	3+Axle	1Trail	2Trail							
Spotsylvania County																
(1833) Cedar Cove Court	0.04	30	R				88-743 Lewis Thorburn Rd				NA			NA		09/29/2005
							Cul-de-Sac									
(1834) Locust Court	0.11	150	R				Cul-de-Sac				NA			NA		09/29/2005
							88-743 Lewis Thorburn Rd									
(1835) Red Ash Court	0.05	60	R				88-743; 88-1825				NA			NA		09/29/2005
							Cul-de-Sac									
(1836) Elmwood Lane	0.14	170	R				88-743 Lewis Thorburn Rd				NA			NA		09/29/2005
							88-1837 Highland Oaks Dr									
(1837) Highland Oaks Dr	0.15	70	R				88-1836 Elmwood Lane				NA			NA		09/29/2005
							88-1838 Walnut St									
(1837) Highland Oaks Dr	0.05	40	R				Cul-de-Sac				NA			NA		09/29/2005
							88-743 Lewis Thorburn Rd									
(1838) Walnut St	0.09	310	R				88-1839 Spruce Court				NA			NA		09/29/2005
							88-1837 Highland Oaks Dr									
(1838) Walnut St	0.11	100	R				Cul-de-Sac				NA			NA		09/29/2005
							88-1838 Walnut St									
(1839) Spruce Court	0.05	30	R				88-1842 Begin Loop				NA			NA		09/17/2002
							88-610 Old Plank Rd									
(1840)	0.18	760	R				88-1840				NA			NA		09/17/2002
							Cul-de-Sac									
(1841)	0.31	190	R				88-1840 Begin Loop				NA			NA		09/17/2002
							End Loop									
(1842)	1.31	160	R				Cul-de-Sac				NA			NA		09/17/2002
							88-1842									
(1843)	0.08	50	R				Cul-de-Sac				NA			NA		09/17/2002
							88-1842									
(1844)	0.07	49	R				88-1842				NA			NA		09/17/2002
							88-1842									
(1845) Catharines Furnace Cou	0.11	60	R				Cul-de-Sac				NA			NA		10/03/2005
							88-1842									
(1846)	0.14	120	R				Cul-de-Sac				NA			NA		09/17/2002
							88-1842									
(1847)	0.63	290	R				Dead End				NA			NA		10/24/2002
							88-610 Old Plank Rd									
(1848)	0.11	90	R				Dead End				NA			NA		10/24/2002
							88-1847									
(1849) Westerlo Court	0.06	60	R				88-1861 Waterman Dr				NA			NA		08/31/2005
							Cul-de-Sac									

Virginia Department of Transportation
Traffic Engineering Division
2007
Annual Average Daily Traffic Volume Estimates By Section of Route
Spotsylvania Maintenance Area

Route	Length	AADT	QA	4Tire	Bus	Truck				QC	K Factor	QK	Dir Factor	AAWDT	QW	Year
						2Axle	3+Axle	1Trail	2Trail							
Spotsylvania County																
(1850)	0.48	3700	R									NA		NA		09/25/2002
(1850)	0.06	1200	R									NA		NA		09/25/2002
(1851)	0.93	240	R									NA		NA		09/25/2002
(1851)	0.18	360	R									NA		NA		09/25/2002
(1851)	0.07	NA										NA		NA		
(1852) Hope Cour	0.05	60	R									NA		NA		08/31/2005
(1853) Justice Dr	0.06	46	R									NA		NA		08/31/2005
(1854)	0.29	820	R									NA		NA		08/26/2002
(1854)	0.26	980	R									NA		NA		08/26/2002
(1854)	0.03	1400	R									NA		NA		08/26/2002
(1855) Sweetbriar Dr	0.53	300	R									NA		NA		08/31/2005
(1856) Cranston Lane	0.39	560	R									NA		NA		08/31/2005
(1856) Cranston Lane	0.06	1100	R									NA		NA		08/31/2005
(1856)	0.11	180	R									NA		NA		09/25/2002
(1857) Providence Court	0.12	150	R									NA		NA		08/31/2005
(1858) Thayer Court	0.17	250	R									NA		NA		08/31/2005
(1859) Charlesfield Dr	0.03	450	R									NA		NA		08/26/2002
(1859)	0.25	330	R									NA		NA		08/31/2005
(1859)	0.29	850	R									NA		NA		08/31/2005
(1859)	0.06	330	R									NA		NA		08/31/2005
(1861) Waterman Dr	0.08	70	R									NA		NA		08/31/2005

Virginia Department of Transportation
Traffic Engineering Division
2007
Annual Average Daily Traffic Volume Estimates By Section of Route
Spotsylvania Maintenance Area

Route	Length	AADT	QA	4Tire	Bus	Truck				QC	K Factor	QK	Dir Factor	AAWDT	QW	Year
						2Axle	3+Axle	1Trail	2Trail							
Spotsylvania County																
(1861) Waterman Dr	0.34	330	R				88-1859				NA			NA		08/31/2005
							Cul-de-Sac									
(1862)	0.21	NA					Dead End				NA			NA		
							88-1867 Danford St									
(1862)	0.15	580	R								NA			NA		09/25/2002
							88-1850									
(1862)	0.09	730	R								NA			NA		09/25/2002
							88-1863 Barton Lane									
(1862)	0.06	NA					Dead End				NA			NA		
							88-1862									
(1863) Barton Lane	0.12	590	R								NA			NA		08/31/2005
							88-1868 West Melody Court									
							88-1859 S, Charlesfield Dr									
(1865) Benevolent St	0.19	130	R								NA			NA		08/31/2005
							88-1859 NORTH									
							88-1867 Danford St									
(1866) Avery St	0.06	48	R								NA			NA		08/31/2005
							88-1856 Cranston Lane									
							Cul-de-Sac									
(1867) Danford St	0.10	150	R								NA			NA		08/31/2005
							88-1856 Cranston Lane									
(1867) Danford St	0.18	320	R								NA			NA		08/31/2005
							88-1866 Avery St									
(1867) Danford St	0.58	180	R								NA			NA		09/25/2002
							Dead End									
							88-1863 Barton Lane									
(1868) West Melody Court	0.12	160	R								NA			NA		08/31/2005
							88-1869 North Cranston Lane									
(1868) West Melody Court	0.11	NA					Dead End				NA			NA		
							Cul-de-Sac									
(1869) North Cranston Lane	0.15	170	R								NA			NA		08/31/2005
							88-1868 West Melody Court									
(1869)	0.15	NA									NA			NA		
							88-1862									
							Cul-de-Sac									
(1870) Aspen Lane	0.40	440	R								NA			NA		09/16/2002
							Cul-de-Sac									
							Cul-de-Sac									
(1871)	0.31	180	R								NA			NA		09/16/2002
							88-1870 Aspen Lane									
							88-1871									
(1872)	0.05	10	R								NA			NA		09/16/2002
							Cul-de-Sac									
							88-1874									
(1873)	0.09	670	R								NA			NA		11/05/2002
							88-610 Old Plank Rd									
							88-1827; 88-1825									
(1874)	0.53	380	R								NA			NA		11/05/2002
							Cul-de-Sac									

Virginia Department of Transportation
 Traffic Engineering Division
 2007
 Annual Average Daily Traffic Volume Estimates By Section of Route
 Spotsylvania Maintenance Area

Route	Length	AADT	QA	4Tire	Bus	Truck				QC	K Factor	QK	Dir Factor	AAWDT	QW	Year
						2Axle	3+Axle	1Trail	2Trail							
Spotsylvania County																
(1875)	0.05	40	R				88-1874				NA			NA		11/05/2002
							Cul-de-Sac									
(1876)	0.07	90	R				88-1825 Peach Tree Dr				NA			NA		11/05/2002
							Cul-de-Sac									
(1877)	0.09	NA					88-1753 Stonehenge Dr				NA			NA		
							88-1784 Wales Dr									
(1878)	0.17	NA					88-1718 Sterling Dr				NA			NA		
							88-1753 Stonehenge Dr									
(1879)	0.16	NA					88-1869				NA			NA		
							Dead End									
(1880)	0.18	370	R				88-1881 WEST				NA			NA		09/19/2002
							88-620 Harrison Rd									
(1881)	0.20	210	R				88-1880 WEST				NA			NA		09/19/2002
							88-1880 EAST									
(1882) Mossy Bank Lane	0.37	360	R				Cul-de-Sac				NA			NA		10/19/2005
							88-1037 Monticello St									
(1883) Hackberry Court	0.05	60	R				88-1882 Mossy Bank Lane				NA			NA		10/19/2005
							Cul-de-Sac									
(1884) Fieldstone Court	0.09	30	R				Cul-de-Sac				NA			NA		10/19/2005
							Cul-de-Sac NORTH									
(1885) Cotter Court	0.04	60	R				88-1882 Mossy Bank Lane				NA			NA		10/19/2005
							Cul-de-Sac									
(1886)	0.41	NA					88-1803				NA			NA		
							Cul-de-Sac									
(1887)	0.13	850	R				Cul-de-Sac				NA			NA		11/05/2002
							88-1035									
(1888)	0.09	110	R				88-1887				NA			NA		11/05/2002
							Cul-de-Sac									
(1889)	0.05	40	R				88-1888				NA			NA		11/05/2002
							Cul-de-Sac									
(1890)	0.50	440	R				Dead End				NA			NA		10/10/2002
							88-604; 88-605									
(1891)	0.32	80	R				Cul-de-Sac				NA			NA		10/10/2002
							88-1893									
(1891)	1.14	350	R				88-1890				NA			NA		10/10/2002
							88-1891									
(1892)	0.18	40	R				88-1891				NA			NA		10/10/2002
							Cul-de-Sac									

Virginia Department of Transportation
Traffic Engineering Division
2007
Annual Average Daily Traffic Volume Estimates By Section of Route
Spotsylvania Maintenance Area

Route	Length	AADT	QA	4Tire	Bus	Truck				QC	K Factor	QK	Dir Factor	AAWDT	QW	Year
						2Axle	3+Axle	1Trail	2Trail							
Spotsylvania County																
(1893)	0.60	120	R											NA		10/10/2002
(1894) Crown Grant Dr	0.36	1200	R											NA		11/07/2005
(1895) Chesney Dr	0.39	380	R											NA		11/07/2005
(1895) Chesney Dr	0.48	NA												NA		
(1897)	0.12	NA												NA		
(1902)	0.05	40	R											NA		08/26/2002
(1903)	0.04	70	R											NA		08/26/2002
(1904)	0.12	190	R											NA		08/26/2002
(1905)	0.06	60	R											NA		08/26/2002
(1906)	0.11	110	R											NA		1999
(1908)	0.07	90	R											NA		10/24/2002
(1909)	0.06	60	R											NA		10/24/2002
(1910) Smoketree Blvd	0.14	330	R											NA		10/12/2005
(1910) Smoketree Blvd	0.09	1800	R											NA		10/12/2005
(1911) Arbor Glen Dr	0.16	160	R											NA		10/24/2002
(1911) Arbor Glen Dr	0.15	110	R											NA		10/12/2005
(1911) Arbor Glen Dr	0.11	90	R											NA		10/12/2005
(1912) Cedar Crest Dr	0.06	320	R											NA		10/12/2005
(1912) Cedar Crest Dr	0.06	730	R											NA		10/12/2005
(1912) Cedar Crest Dr	0.11	950	R											NA		10/12/2005

Virginia Department of Transportation
Traffic Engineering Division
2007
Annual Average Daily Traffic Volume Estimates By Section of Route
Spotsylvania Maintenance Area

Route	Length	AADT	QA	4Tire	Bus	Truck				QC	K Factor	QK	Dir Factor	AAWDT	QW	Year
						2Axle	3+Axle	1Trail	2Trail							
Spotsylvania County																
(1912) Cedar Crest Dr	0.09	200	R				88-1910 Smoketree Blvd				NA			NA		10/24/2002
							Dead End									
(1913)	0.18	130	R				88-1916 Woodland View Dr				NA			NA		10/24/2002
							88-1914 Timbermill Lane									
(1913)	0.16	330	R				88-1912 Cedar Crest Dr				NA			NA		10/24/2002
							88-1916 Woodland View Dr									
(1914) Timbermill Lane	0.16	130	R				88-1913				NA			NA		10/12/2005
							88-1916 Woodland View Dr									
(1915) Hickory Creek Dr	0.30	220	R				88-1912 Cedar Crest Dr				NA			NA		10/12/2005
							Cul-de-Sac									
(1916) Woodland View Dr	0.42	180	R				88-1919				NA			NA		10/24/2002
							88-1915 Hickory Creek Dr									
(1916) Woodland View Dr	0.08	140	R				88-1914 Timbermill Lane				NA			NA		10/24/2002
							88-1913									
(1916) Woodland View Dr	0.11	200	R				88-1912 Cedar Crest Dr				NA			NA		10/12/2005
							88-1916 Woodland View Dr									
(1916) Woodland View Dr	0.38	230	R				88-610 Old Plank Rd				NA			NA		10/24/2002
							88-1916 Woodland View Dr									
(1917)	0.51	1300	R				88-1917				NA			NA		10/24/2002
							88-1925									
(1918)	0.17	190	R				88-1917				NA			NA		10/24/2002
							88-1917									
(1919)	0.29	590	R				Cul-de-Sac				NA			NA		10/24/2002
							88-1923 Tree Haven Lane									
(1920) Locklear Landing Dr	0.18	40	R				88-1921				NA			NA		11/12/2005
							88-738 Partlow Rd									
(1920) Locklear Landing Dr	0.13	170	R				88-1920 Locklear Landing Dr				NA			NA		11/02/2005
							Cul-de-Sac									
(1920) Locklear Landing Dr	0.35	330	R				88-1921				NA			NA		11/02/2005
							88-1920 Locklear Landing Dr									
(1921)	0.33	230	R				Cul-de-Sac				NA			NA		09/16/2002
							Cul-de-Sac									
(1922) Maxie Lee Court	0.18	40	R				88-1921				NA			NA		11/12/2005
							88-1924 Ta River Dr									
(1923) Tree Haven Lane	0.20	60	R				88-1920 Locklear Landing Dr				NA			NA		11/02/2005
							Cul-de-Sac									
(1923) Tree Haven Lane	0.17	120	R				Cul-de-Sac				NA			NA		11/02/2005
							88-1923 Tree Haven Lane									
(1924) Ta River Dr	0.22	60	R				88-1923 Tree Haven Lane				NA			NA		11/02/2005

Virginia Department of Transportation
 Traffic Engineering Division
 2007
 Annual Average Daily Traffic Volume Estimates By Section of Route
 Spotsylvania Maintenance Area

Route	Length	AADT	QA	4Tire	Bus	Truck				QC	K Factor	QK	Dir Factor	AAWDT	QW	Year
						2Axle	3+Axle	1Trail	2Trail							
Spotsylvania County																
(1925)	0.27	160	R											NA		10/24/2002
(1926) Angell Ct	0.10	130	R											NA		08/31/2005
(1927) Wickenden Court	0.12	160	R											NA		08/31/2005
(1928) Cedar Ridge Lane	0.25	200	R											NA		08/31/2005
(1929) Elm St	0.10	310	R											NA		11/04/2002
(1929) Elm St	0.05	350	R											NA		08/31/2005
(1930)	0.05	880	R											NA		08/07/2002
(1930)	0.07	590	R											NA		08/07/2002
(1931)	0.41	290	R											NA		08/07/2002
(1932) Windridge Dr	0.15	720	R											NA		09/06/2005
(1932) Windridge Dr	0.05	420	R											NA		09/06/2005
(1932) Windridge Dr	0.20	160	R											NA		09/06/2005
(1933)	0.10	120	R											NA		08/07/2002
(1934)	0.05	80	R											NA		08/07/2002
(1935) Stone Meadow Dr	0.14	60	R											NA		09/06/2005
(1935) Stone Meadow Dr	0.07	580	R											NA		09/06/2005
(1935) Stone Meadow Dr	0.04	480	R											NA		09/06/2005
(1935) Stone Meadow Dr	0.06	310	R											NA		09/06/2005
(1935) Stone Meadow Dr	0.06	220	R											NA		09/06/2005
(1936) Southwick Court	0.18	150	R											NA		09/06/2005
(1937) Erlwood Court	0.04	47	R											NA		08/31/2005

Virginia Department of Transportation
Traffic Engineering Division
2007
Annual Average Daily Traffic Volume Estimates By Section of Route
Spotsylvania Maintenance Area

Route	Length	AADT	QA	4Tire	Bus	Truck				QC	K Factor	QK	Dir Factor	AAWDT	QW	Year
						2Axle	3+Axle	1Trail	2Trail							
Spotsylvania County																
(1938) Wellford Court	0.05	90	R				From: Cul-de-Sac				NA			NA		08/31/2005
							To: 88-1935; 88-1939									
(1939) Wellford Court	0.08	70	R				From: 88-1935; 88-1938				NA			NA		08/31/2005
							To: Cul-de-Sac									
(1940) Peppermill Court	0.09	50	R				From: 88-1935 Stone Meadow Dr				NA			NA		08/31/2005
							To: Cul-de-Sac									
(1941)	0.15	120	R				From: Dead End				NA			NA		08/07/2002
							To: Dead End									
(1942) Big Ben Blvd	0.27	NA					From: 88-610 Old Plank Rd				NA			NA		
							To: 88-1945 Enchanted Court									
(1942) Big Ben Blvd	0.30	1500	R				From: SR 3 Plank Rd				NA			NA		09/08/2005
							To: Dead End									
(1943) Governors Grant Lane	0.18	360	R				From: Dead End				NA			NA		09/08/2005
							To: 88-1942 Big Ben Blvd									
(1944) Tower of London Dr	0.15	130	R				From: 88-1946 Paddock Pl				NA			NA		09/08/2005
							To: 88-1942 Big Ben Blvd									
(1945) Enchanted Court	0.07	70	R				From: Cul-de-Sac				NA			NA		09/08/2005
							To: 88-1942 Big Ben Blvd									
(1945) Enchanted Court	0.17	NA					From: Dead End				NA			NA		
							To: Cul-de-Sac									
(1946) Paddock Pl	0.16	150	R				From: Cul-de-Sac				NA			NA		09/08/2005
							To: 88-1943 Governors Grant Lane									
(1947) Brandontown Court	0.06	80	R				From: Cul-de-Sac				NA			NA		09/08/2005
							To: 88-1944 Tower of London Dr									
(1948)	0.25	NA					From: 88-1389 Ascot Cir				NA			NA		
							To: 88-1949									
(1949)	0.27	NA					From: Cul-de-Sac				NA			NA		
							To: Cul-de-Sac									
(1950)	0.96	940	R				From: 88-1959 Arrow Head Ct				NA			NA		07/31/2002
							To: 88-627 Gordon Rd									
(1951)	0.06	80	R				From: 88-1950				NA			NA		07/31/2002
							To: Cul-de-Sac									
(1952)	0.07	270	R				From: 88-1953; 88-1953				NA			NA		07/31/2002
							To: 88-1950									
(1953)	0.16	190	R				From: Cul-de-Sac				NA			NA		07/31/2002
							To: Cul-de-Sac									
(1954)	0.06	80	R				From: Cul-de-Sac				NA			NA		07/31/2002
							To: 88-1950									

Virginia Department of Transportation
Traffic Engineering Division
2007
Annual Average Daily Traffic Volume Estimates By Section of Route
Spotsylvania Maintenance Area

Route	Length	AADT	QA	4Tire	Bus	Truck				QC	K Factor	QK	Dir Factor	AAWDT	QW	Year
						2Axle	3+Axle	1Trail	2Trail							
Spotsylvania County																
(1955)	0.19	120	R				From: 88-1950 WEST				NA			NA		07/31/2002
							To: 88-1950 EAST									
(1956)	0.88	260	R				From: Begin Loop				NA			NA		07/31/2002
							To: 88-1950									
(1957)	0.27	90	R				From: Cul-de-Sac				NA			NA		07/31/2002
							To: 88-1956									
(1958)	0.16	90	R				From: 88-1959 Arrow Head Ct				NA			NA		07/31/2002
							To: 88-1956									
(1959) Arrow Head Ct	0.29	210	R				From: Cul-de-Sac				NA			NA		07/31/2002
							To: Cul-de-Sac									
(1960)	0.05	70	R				From: 88-1956				NA			NA		07/31/2002
							To: Cul-de-Sac									
(1961)	0.03	30	R				From: Cul-de-Sac				NA			NA		07/31/2002
							To: 88-1956									
(1962)	0.08	930	R				From: 88-674 Chancellor Rd				NA			NA		07/31/2002
							To: 88-1956									
(1963) Mayflower Court	0.06	40	R				From: 88-627 Gordon Rd				NA			NA		11/07/2005
							To: Dead End									
(1964)	0.88	430	R				From: Cul-de-Sac				NA			NA		10/24/2002
							To: 88-627 Gordon Rd									
(1965)	0.25	110	R				From: 88-1964				NA			NA		10/24/2002
							To: Cul-de-Sac									
(1966)	0.46	140	R				From: Cul-de-Sac				NA			NA		10/24/2002
							To: 88-1964; 88-1967									
(1967)	0.08	70	R				From: 88-1964; 88-1966				NA			NA		10/24/2002
							To: Cul-de-Sac									
(1970)	0.44	540	R				From: 88-674 Chancellor Rd				NA			NA		09/19/2002
							To: 88-1974 N. Katie Dr									
(1971)	0.09	80	R				From: 88-1970				NA			NA		09/19/2002
							To: Dead End									
(1972)	0.10	90	R				From: 88-1970				NA			NA		09/19/2002
							To: 88-1974 N. Katie Dr									
(1973)	0.04	60	R				From: 88-1970				NA			NA		09/19/2002
							To: Cul-de-Sac									
(1974) N Katie Dr	0.29	100	R				From: 88-1971				NA			NA		09/08/2005
							To: 88-1970									
(1974) N. Katie Dr	0.14	140	R				From: 88-1970				NA			NA		09/08/2005
							To: Cul-de-Sac									

Virginia Department of Transportation
Traffic Engineering Division
2007
Annual Average Daily Traffic Volume Estimates By Section of Route
Spotsylvania Maintenance Area

Route	Length	AADT	QA	4Tire	Bus	Truck				QC	K Factor	QK	Dir Factor	AAWDT	QW	Year
						2Axle	3+Axle	1Trail	2Trail							
Spotsylvania County																
(1975)	0.23	350	R				From: 88-1974 N. Katie Dr				NA			NA		09/19/2002
							To: 88-1976 E. Pullen Dr									
(1976) Pullen Dr	0.26	80	R				From: 88-1975 WEST				NA			NA		09/19/2002
							To: 88-1975 EAST									
(1976)	0.52	910	R				From: 88-610; 88-1716				NA			NA		09/08/2005
							To: 88-1976									
(1977) Nicholas Dr	0.21	260	R				From: Dead End				NA			NA		09/08/2005
							To: Cul-de-Sac									
(1978) Danalu Court	0.06	140	R				From: 88-1977 Nicholas Dr				NA			NA		09/08/2005
							To: 88-748									
(1979)	0.26	NA					From: Dead End				NA			NA		
							To: 88-1223									
(1980)	0.23	290	R				From: Cul-de-Sac				NA			NA		09/25/2002
							To: 88-1980									
(1981)	0.10	100	R				From: Cul-de-Sac				NA			NA		09/25/2002
							To: 88-1223									
(1982)	0.32	350	R				From: Cul-de-Sac				NA			NA		09/25/2002
							To: 88-1982									
(1983)	0.05	60	R				From: Cul-de-Sac				NA			NA		09/25/2002
							To: 88-1982									
(1984)	0.06	70	R				From: Dead End				NA			NA		09/25/2002
							To: Cul-de-Sac									
(1985) Ceventry Creek Dr	0.15	710	R				From: 88-635 Lee Hill School Dr				NA			NA		10/19/2005
							To: 88-1987									
(1986)	0.08	NA					From: 88-1545 Windway Dr				NA			NA		
							To: Dead End									
(1987)	0.07	NA					From: 88-1986				NA			NA		
							To: Dead End									
(1987)	0.04	NA					From: Dead End				NA			NA		
							To: 88-1988 SOUTH									
(1988)	0.34	640	R				From: 88-1319				NA			NA		11/13/2002
							To: 88-1988 NORTH									
(1989)	0.35	70	R				From: Dead End				NA			NA		11/13/2002
							To: 88-1989									
(1990)	0.05	70	R				From: 88-1988; 88-1989 SOUTH				NA			NA		11/13/2002
							To: Dead End									
(1991)	0.05	80	R				From: Dead End				NA			NA		11/13/2002

Virginia Department of Transportation
Traffic Engineering Division
2007
Annual Average Daily Traffic Volume Estimates By Section of Route
Spotsylvania Maintenance Area

Route	Length	AADT	QA	4Tire	Bus	Truck				QC	K Factor	QK	Dir Factor	AAWDT	QW	Year
						2Axle	3+Axle	1Trail	2Trail							
Spotsylvania County																
(1992)	0.07	90	R				88-1988				NA			NA		11/13/2002
							Dead End									
(1993)	0.11	30	R				88-1988				NA			NA		11/13/2002
							88-1994									
(1994)	0.15	170	R				Dead End				NA			NA		11/13/2002
							88-1319									
(1995)	0.15	240	R				Cul-de-Sac				NA			NA		09/25/2002
							88-636 Mine Rd									
(1996)	0.17	80	R				Cul-de-Sac				NA			NA		09/26/2002
							88-1995									
(1997)	0.15	130	R				88-1996				NA			NA		08/19/2002
							88-1995									
(1998)	0.07	NA					Dead End				NA			NA		
							88-723 Dovey Rd									
(2000)	Farmstead Lane	0.29	330	R			Cul-de-Sac				NA			NA		08/19/2002
							88-627 Gordon Rd									
(2000)	Red Rose Village Dr	0.29	830	R							NA			NA		10/12/2005
							88-2072 Geranium St									
(2001)		0.09	100	R			88-2000 Farmstead Lane				NA			NA		08/19/2002
							Cul-de-Sac									
(2002)		0.05	40	R			Cul-de-Sac				NA			NA		08/19/2002
							88-2001									
(2003)		0.10	210	R			88-2000 Farmstead Lane				NA			NA		08/19/2002
							88-2004									
(2004)		0.43	1000	R			88-1147; 88-1279				NA			NA		08/19/2002
							88-627 Gordon Rd									
(2005)		0.06	110	R			88-2004				NA			NA		08/19/2002
							Cul-de-Sac									
(2006)		0.14	210	R			88-2004				NA			NA		08/19/2002
							Dead End									
(2007)		0.19	180	R			88-2004				NA			NA		08/19/2002
							88-2009									
(2008)		0.18	180	R			88-2004				NA			NA		08/19/2002
							88-2009									
(2009)		0.15	110	R			88-2008				NA			NA		08/19/2002
							88-2006									
(2010)		0.25	260	R			Dead End				NA			NA		08/19/2002
							88-2004									

Virginia Department of Transportation
Traffic Engineering Division
2007
Annual Average Daily Traffic Volume Estimates By Section of Route
Spotsylvania Maintenance Area

Route	Length	AADT	QA	4Tire	Bus	Truck				QC	K Factor	QK	Dir Factor	AAWDT	QW	Year
						2Axle	3+Axle	1Trail	2Trail							
Spotsylvania County																
(2011)	0.38	NA										NA		NA		
(2012)	0.06	NA										NA		NA		
(2013)	0.46	NA										NA		NA		
(2014)	0.12	NA										NA		NA		
(2015)	0.12	NA										NA		NA		
(2016)	0.11	NA										NA		NA		
(2017)	0.34	460	R									NA		NA		09/19/2002
(2018)	0.05	70	R									NA		NA		09/19/2002
(2019)	0.05	110	R									NA		NA		09/19/2002
(2020)	0.30	550	R									NA		NA		09/19/2002
(2021)	0.79	290	R									NA		NA		09/19/2002
(2022)	0.08	190	R									NA		NA		09/19/2002
(2023)	0.20	230	R									NA		NA		09/19/2002
(2024)	0.20	NA										NA		NA		
(2025)	0.24	NA										NA		NA		
(2028)	0.17	170	R									NA		NA		1999
(2028)	0.03	270	R									NA		NA		1999
(2029)	0.05	80	R									NA		NA		1999
(2030)	0.19	2800	R									NA		NA		09/19/2002

Virginia Department of Transportation
 Traffic Engineering Division
 2007
 Annual Average Daily Traffic Volume Estimates By Section of Route
 Spotsylvania Maintenance Area

Route	Length	AADT	QA	4Tire	Bus	Truck				QC	K Factor	QK	Dir Factor	AAWDT	QW	Year
						2Axle	3+Axle	1Trail	2Trail							
Spotsylvania County																
(2031)	0.46	490	R				88-2034				NA			NA		09/19/2002
(2031)	0.17	540	R				88-2030				NA			NA		09/19/2002
							Dead End									
(2032)	0.13	190	R				88-2031				NA			NA		09/19/2002
							88-2034									
(2033)	0.24	30	R				88-2031				NA			NA		09/19/2002
							Cul-de-Sac									
(2034)	0.26	340	R				88-2031				NA			NA		09/19/2002
							88-2030									
(2035)	0.19	60	R				88-2031				NA			NA		09/19/2002
							88-2037									
(2036)	0.18	200	R				88-2031				NA			NA		09/19/2002
							88-2037									
(2037)	0.15	60	R				Cul-de-Sac				NA			NA		09/19/2002
							Cul-de-Sac									
(2038)	0.16	NA					88-2039				NA			NA		
							88-635 Lee Hill School Dr									
(2039)	0.44	NA					88-2038				NA			NA		
							Cul-de-Sac									
(2040)	Lakeland Way	0.05	30	R			Cul-de-Sac				NA			NA		10/05/2005
(2040)	Lakeland Way	0.08	60	R			88-2043 SOUTH				NA			NA		10/05/2005
(2040)	Lakeland Way	0.19	200	R			88-2046 Hillsborough Lane				NA			NA		10/05/2005
(2040)	Lakeland Way	0.24	700	R			88-2043 NORTH				NA			NA		07/31/2002
							88-627 Gordon Rd									
(2041)		0.18	640	R			88-2043				NA			NA		07/31/2002
							88-627 Gordon Rd									
(2042)		0.10	150	R			88-2041				NA			NA		08/19/2002
							Cul-de-Sac									
(2043)		0.11	110	R			88-2040 S, Lakeland Way				NA			NA		07/31/2002
(2043)		0.09	240	R			88-2046 Hillsborough Lane				NA			NA		07/31/2002
(2043)		0.25	240	R			88-2040 N, Lakeland Way				NA			NA		07/31/2002
							88-2044									
(2044)		0.16	80	R			88-2045				NA			NA		07/31/2002
							Cul-de-Sac									

Virginia Department of Transportation
Traffic Engineering Division
2007
Annual Average Daily Traffic Volume Estimates By Section of Route
Spotsylvania Maintenance Area

Route	Length	AADT	QA	4Tire	Bus	Truck				QC	K Factor	QK	Dir Factor	AAWDT	QW	Year
						2Axle	3+Axle	1Trail	2Trail							
Spotsylvania County																
(2045)	0.16	150	R				88-2043				NA			NA		07/31/2002
							88-2044									
(2046) Hillsborough Lane	0.09	80	R				88-2043				NA			NA		10/05/2005
							88-2040 Lakeland Way									
(2047)	0.22	NA					88-2039				NA			NA		
							88-2038									
(2048)	0.41	NA					88-605 Wallers Rd				NA			NA		
							Dead End									
(2050)	0.07	160	R				Cul-de-Sac				NA			NA		09/12/2002
							88-1249									
(2051) Amherst Ct	0.05	70	R				Cul-de-Sac				NA			NA		09/12/2002
							88-2050									
(2052)	0.05	90	R				88-1249				NA			NA		09/12/2002
							Cul-de-Sac									
(2053) Amelia Dr	0.22	680	R				88-1249				NA			NA		09/12/2002
							88-2056 Augusta Ct									
(2053) Amelia Dr	0.22	330	R				88-2056 Augusta Ct				NA			NA		09/12/2002
							88-2058 Norfolk Way									
(2053) Amelia Dr	0.10	680	R				88-2058 Norfolk Way				NA			NA		09/12/2002
							88-2060 N. Hampton Lane									
(2054)	0.07	90	R				Cul-de-Sac				NA			NA		09/12/2002
							88-2053 Amelia Dr									
(2055)	0.11	140	R				Cul-de-Sac				NA			NA		09/12/2002
							88-2053 Amelia Dr									
(2056) Augusta Ct	0.17	170	R				Cul-de-Sac				NA			NA		09/12/2002
							88-2053 Amelia Dr									
(2057) Bristol Court	0.04	40	R				88-2053 Amelia Dr				NA			NA		08/18/2005
							Cul-de-Sac									
(2058) Norfolk Way	0.04	760	R				88-2053 Amelia Dr				NA			NA		08/18/2005
							88-2059 Chris Shan Court									
(2058) Norfolk Way	0.05	860	R				88-2059 Chris Shan Court				NA			NA		08/18/2005
							88-636 Mine Rd									
(2059) Chris Shan Court	0.04	46	R				Cul-de-Sac				NA			NA		08/18/2005
							88-2058 Norfolk Way									
(2060) N. Hampton Lane	0.24	210	R				Cul-de-Sac				NA			NA		08/18/2005
							88-2061 Gloucester Lane									
(2060) N. Hampton Lane	0.11	590	R				88-2061 Gloucester Lane				NA			NA		08/18/2005
							88-2053 Amelia Dr									
(2060) N. Hampton Lane	0.05	40	R				88-2053 Amelia Dr				NA			NA		08/18/2005
							Cul-de-Sac									

Virginia Department of Transportation
Traffic Engineering Division
2007
Annual Average Daily Traffic Volume Estimates By Section of Route
Spotsylvania Maintenance Area

Route	Length	AADT	QA	4Tire	Bus	Truck				QC	K Factor	QK	Dir Factor	AAWDT	QW	Year
						2Axle	3+Axle	1Trail	2Trail							
Spotsylvania County																
(2061) Gloucester Lane	0.12	130	R								NA		NA			08/18/2005
(2061) Gloucester Lane	0.05	230	R								NA		NA			08/18/2005
(2062) Bath Court	0.05	100	R								NA		NA			08/18/2005
(2065) Mystic Point Dr	0.60	190	R								NA		NA			09/29/2005
(2066)	0.11	NA									NA		NA			
(2067)	0.06	NA									NA		NA			
(2068)	0.05	NA									NA		NA			
(2069)	0.13	NA									NA		NA			
(2070) Apple Blossom Ct	0.05	50	R								NA		NA			10/12/2005
(2071) Violet Dr	0.30	320	R								NA		NA			10/12/2005
(2072) Geranium St	0.20	100	R								NA		NA			10/12/2005
(2073) Carnation St	0.04	60	R								NA		NA			10/12/2005
(2074) Orchard Lane	0.17	330	R								NA		NA			10/12/2005
(2075) Gardeia Dr	0.44	870	R								NA		NA			10/12/2005
(2076) Daisy Lane	0.10	190	R								NA		NA			10/12/2005
(2077) Hyacinth Court	0.06	70	R								NA		NA			10/12/2005
(2077) Hyacinth Court	0.03	20	R								NA		NA			10/12/2005
(2078) Lilly Lane	0.04	70	R								NA		NA			10/12/2005
(2079) Buttercup Lane	0.14	100	R								NA		NA			10/12/2005

Virginia Department of Transportation
 Traffic Engineering Division
 2007
 Annual Average Daily Traffic Volume Estimates By Section of Route
 Spotsylvania Maintenance Area

Route	Length	AADT	QA	4Tire	Bus	Truck				QC	K Factor	QK	Dir Factor	AAWDT	QW	Year
						2Axle	3+Axle	1Trail	2Trail							
Spotsylvania County																
(2081)	0.16	NA					From: 88-635 Lee Hill School Dr					NA		NA		
							To: Cul-de-Sac									
(2085) Sawhill Blvd	0.51	1500	R				From: 88-612 Catharpin Rd					NA		NA		10/03/2005
							To: 88-2090 Broadmore Lane									
(2086) Duck Circle	0.34	80	R				From: 88-2085 S, Sawhill Blvd					NA		NA		10/03/2005
							To: 88-2085 N, Sawhill Blvd									
(2087) Hildy Court	0.20	110	R				From: Cul-de-Sac					NA		NA		10/03/2005
							To: Cul-de-Sac									
(2088) Palmer Court	0.18	150	R				From: 88-2085 Sawhill Blvd					NA		NA		10/03/2005
							To: Cul-de-Sac									
(2089) McGee Court	0.08	60	R				From: 88-2088 Palmer Court					NA		NA		10/03/2005
							To: Cul-de-Sac									
(2090) Broadmore Lane	0.37	320	R				From: Cul-de-Sac					NA		NA		10/03/2005
							To: 88-2091 Powder Mill Court									
(2091) Powder Mill Court	0.17	100	R				From: Cul-de-Sac					NA		NA		10/03/2005
							To: Cul-de-Sac									
(2100) Brighten Court	0.13	80	R				From: 88-1091 Lancaster Ring Rd					NA		NA		10/26/2005
							To: Cul-de-Sac									
(2101) Cornwall Court	0.12	90	R				From: Cul-de-Sac					NA		NA		10/26/2005
							To: 88-1091 Lancaster Ring Rd									
(2102) Wexam Court	0.13	180	R				From: 88-1091 Lancaster Ring Rd					NA		NA		10/26/2005
							To: Dead End									
(2103) Caven Court S.	0.17	90	R				From: Dead End					NA		NA		10/26/2005
							To: Dead End									
(2104)	0.04	NA					From: Dead End					NA		NA		
							To: 88-2126									
(2105)	0.61	NA					From: Bus US 17					NA		NA		
							To: Dead End									
(2106)	0.10	NA					From: 88-2105					NA		NA		
							To: Cul-de-Sac									
(2107)	0.41	NA					From: Cul-de-Sac					NA		NA		
							To: 88-2105									
(2108)	0.09	NA					From: 88-2105					NA		NA		
							To: 88-2107									
(2109)	0.28	NA					From: 88-2107					NA		NA		
							To: 88-2105									
(2110)	0.04	NA					From: 88-2126					NA		NA		
							To: Dead End									

Virginia Department of Transportation
 Traffic Engineering Division
 2007
 Annual Average Daily Traffic Volume Estimates By Section of Route
 Spotsylvania Maintenance Area

Route	Length	AADT	QA	4Tire	Bus	-----Truck-----				QC	K Factor	QK	Dir Factor	AAWDT	QW	Year
						2Axle	3+Axle	1Trail	2Trail							
Spotsylvania County																
(2111)	0.09	NA					From: 88-2137				NA			NA		
							To: 88-2122									
(2112)	0.03	NA					From: 88-2137				NA			NA		
							To: Dead End									
(2113)	0.06	NA					From: Dead End				NA			NA		
							To: 88-2137									
(2114)	0.25	NA					From: 88-2137				NA			NA		
							To: Dead End									
(2115)	0.05	NA					From: 88-2119				NA			NA		
							To: Dead End									
(2116)	0.14	NA					From: Dead End				NA			NA		
							To: Dead End									
(2117)	0.05	NA					From: 88-2126 Hot Springs Lane				NA			NA		
							To: Dead End									
(2118)	0.27	NA					From: 88-2126				NA			NA		
							To: 88-2126									
(2118)	0.05	NA					From: 88-2126 Hot Springs Lane				NA			NA		
							To: Dead End									
(2119)	0.24	NA					From: Dead End				NA			NA		
							To: Dead End									
(2120)	Salem Fields Blvd	0.42	3100	R			From: 88-627 Gordon Rd				NA			NA		09/12/2005
							To: 88-2121 Rappahannock Dr									
(2121)	Rappahannock Dr	1.05	1900	R			From: 88-628 Smith Station Rd				NA			NA		09/12/2005
							To: 88-2126									
(2121)		0.42	NA				From: 88-627				NA			NA		
							To: 88-2135 North Lamont Court									
(2122)	Spring Meadow Blvd	0.17	560	R			From: 88-2125 Maple Court				NA			NA		09/12/2005
							To: 88-2121 Rappahannock Dr									
(2122)	Spring Meadow Blvd	0.28	1300	R			From: 88-2122 Spring Meadow Blvd				NA			NA		09/12/2005
							To: Dead End									
(2123)	Adios Ct	0.10	370	R			From: 88-2125 Maple Court				NA			NA		09/12/2005
							To: 88-2123 Adios Ct									
(2124)	Palladium Way	0.18	210	R			From: 88-2122 Spring Meadow Blvd				NA			NA		09/12/2005
							To: Cul-de-Sac									
(2125)	Maple Court	0.17	200	R			From: 88-2121 Rappahannock Dr				NA			NA		09/12/2005
							To: 88-2130 North Dewey Court									
(2126)	Hot Springs Lane	0.19	1600	R			From: 88-2104				NA			NA		09/12/2005
							To: 88-2104									

Virginia Department of Transportation
Traffic Engineering Division
2007
Annual Average Daily Traffic Volume Estimates By Section of Route
Spotsylvania Maintenance Area

Route	Length	AADT	QA	4Tire	Bus	Truck				QC	K Factor	QK	Dir Factor	AAWDT	QW	Year
						2Axle	3+Axle	1Trail	2Trail							
Spotsylvania County																
(2126) Hot Springs Lane	0.54	NA					From: 88-2104				NA			NA		
							To: 88-2121									
(2127) Sandusky Court	0.09	60	R				From: 88-2126 Hot Springs Lane				NA			NA		09/12/2005
							To: Dead End									
(2128) Rose Hill Court	0.09	60	R				From: 88-2126 Hot Springs Lane				NA			NA		09/12/2005
							To: Dead End									
(2129) Plume Court	0.12	70	R				From: 88-2124 Palladium Way				NA			NA		09/12/2005
							To: Cul-de-Sac									
(2130) North Dewey Court	0.08	50	R				From: 88-2131 South Dewey Court				NA			NA		09/12/2005
							To: Dead End									
(2131) South Dewey Court	0.14	220	R				From: Dead End				NA			NA		09/12/2005
							To: Dead End									
(2132) Englewood Court	0.17	70	R				From: Dead End				NA			NA		09/12/2005
							To: Dead End									
(2133) Jarvis Court	0.14	90	R				From: Dead End				NA			NA		09/12/2005
							To: 88-2122 Spring Meadow Blvd									
(2134) Polaris Court	0.11	40	R				From: Dead End				NA			NA		09/12/2005
							To: Dead End									
(2135) North Lamont Court	0.20	200	R				From: Dead End				NA			NA		09/12/2005
							To: Dead End									
(2136) Omega Court	0.07	48	R				From: Dead End				NA			NA		09/12/2005
							To: 88-2135 North Lamont Court									
(2137) Castleton Dr	0.11	930	R				From: 88-2121 Rappahannock Dr				NA			NA		09/12/2005
							To: 88-2138 Yorktown Lane									
(2137)	0.29	NA					From: 88-2138				NA			NA		
							To: Dead End									
(2138) Yorktown Lane	0.11	310	R				From: Dead End				NA			NA		09/12/2005
							To: 88-2139 Winthrop Court									
(2139) Winthrop Court	0.20	130	R				From: Dead End				NA			NA		09/12/2005
							To: Dead End									
(2140)	0.11	NA					From: Cul-de-Sac				NA			NA		
							To: 88-2142									
(2140)	0.24	NA					From: 88-1106				NA			NA		
							To: 88-2140									
(2141)	0.20	NA					From: 88-2140				NA			NA		
							To: Cul-de-Sac									
(2142)	0.15	NA					From: 88-2143				NA			NA		
							To: Cul-de-Sac									

Virginia Department of Transportation
Traffic Engineering Division
2007
Annual Average Daily Traffic Volume Estimates By Section of Route
Spotsylvania Maintenance Area

Route	Length	AADT	QA	4Tire	Bus	Truck				QC	K Factor	QK	Dir Factor	AAWDT	QW	Year
						2Axle	3+Axle	1Trail	2Trail							
Spotsylvania County																
(2143)	0.48	NA										NA		NA		
(2143)	0.20	NA										NA		NA		
(2144)	0.04	NA										NA		NA		
(2145)	0.07	NA										NA		NA		
(2146)	0.30	NA										NA		NA		
(2147)	0.11	NA										NA		NA		
(2148)	0.19	NA										NA		NA		
(2149)	0.11	NA										NA		NA		
(2150) Greely Court	0.05	45	R									NA		NA		10/19/2005
(2155) Hickory Hill Dr	0.86	1300	R									NA		NA		08/11/2005
(2156) Forester Ct	0.12	40	R									NA		NA		08/11/2005
(2157) Cameo St	0.20	130	R									NA		NA		08/11/2005
(2158) North Andover Lane	0.46	90	R									NA		NA		08/11/2005
(2159) Townsley St	0.23	80	R									NA		NA		08/11/2005
(2160) Dabney Court	0.21	90	R									NA		NA		08/11/2005
(2161) Bracken Court	0.06	50	R									NA		NA		08/11/2005
(2168)	0.35	NA										NA		NA		
(2169)	0.04	NA										NA		NA		
(2170)	0.69	NA										NA		NA		

Virginia Department of Transportation
 Traffic Engineering Division
 2007
 Annual Average Daily Traffic Volume Estimates By Section of Route
 Spotsylvania Maintenance Area

Route	Length	AADT	QA	4Tire	Bus	Truck				QC	K Factor	QK	Dir Factor	AAWDT	QW	Year	
						2Axle	3+Axle	1Trail	2Trail								
Spotsylvania County																	
2171	0.25	NA					From: Cul-de-Sac					NA			NA		
							To: 88-2170										
2172	0.11	NA					From: Cul-de-Sac					NA			NA		
							To: 88-2171										
2178	0.13	NA					From: 88-2126 Hot Springs Lane					NA			NA		
							To: 88-2179										
2179	0.21	NA					From: Dead End					NA			NA		
							To: Dead End										
2180	0.36	NA					From: Cul-de-Sac					NA			NA		
							To: 88-609 Jim Morris Rd										
2181	0.40	NA					From: 88-2187					NA			NA		
							To: 88-2180										
2182	0.17	NA					From: Cul-de-Sac					NA			NA		
							To: 88-2181										
2182	0.27	NA					From: 88-2187					NA			NA		
							To: 88-2187										
2183	0.11	NA					From: Cul-de-Sac					NA			NA		
							To: 88-2181										
2184	0.20	NA					From: Cul-de-Sac					NA			NA		
							To: Dead End										
2184	0.06	NA					From: 88-2183					NA			NA		
							To: 88-2183										
2185	0.31	NA					From: 88-2186					NA			NA		
							To: 88-2186										
2186	0.28	NA					From: 88-2187					NA			NA		
							To: 88-2181										
2187	0.23	NA					From: Cul-de-Sac					NA			NA		
							To: 88-2185										
2188	0.18	NA					From: 88-2184					NA			NA		
							To: Cul-de-Sac										
2189	0.20	NA					From: 88-2190					NA			NA		
							To: Cul-de-Sac										
2190	0.57	NA					From: US 17 Mills Dr					NA			NA		
							To: Cul-de-Sac										
2191	0.52	NA					From: 88-2190					NA			NA		
							To: 88-2190										
2191	0.15	NA					From: 88-2190					NA			NA		
							To: Cul-de-Sac										
2192	0.23	NA					From: 88-2190					NA			NA		
							To: 88-2191										

Virginia Department of Transportation
 Traffic Engineering Division
 2007
 Annual Average Daily Traffic Volume Estimates By Section of Route
 Spotsylvania Maintenance Area

Route	Length	AADT	QA	4Tire	Bus	Truck				QC	K Factor	QK	Dir Factor	AAWDT	QW	Year
						2Axle	3+Axle	1Trail	2Trail							
Spotsylvania County																
(2193)	0.16	NA					From: Cul-de-Sac				NA			NA		
							To: 88-2191									
(2194)	0.06	NA					From: Cul-de-Sac				NA			NA		
							To: 88-2193									
(2195)	0.10	NA					From: Cul-de-Sac				NA			NA		
							To: 88-2191									
(2196) King Eider Court	0.58	330		R			From: Dead End				NA			NA		09/29/2005
							To: 88-1712 Cinnamon Teal									
(2197) Chester Court	0.29	130		R			From: Dead End				NA			NA		09/29/2005
							To: 88-2196 King Eider Court									
(2198) Gannett Lane	0.56	160		R			From: Dead End				NA			NA		09/29/2005
							To: 88-1712 Cinnamon Teal									
(2199) Ashy Petral Way	0.09	50		R			From: Dead End				NA			NA		09/29/2005
							To: 88-2198 Gannett Lane									
(2210) HCC Dr	0.08	1000		R			From: US 17 Bus				NA			NA		10/19/2005
							To: 88-2211 Hamilton Crossing Rd									
(2211) Hamilton Crossing Rd	0.57	990		R			From: 88-2210 HCC Dr				NA			NA		10/19/2005
							To: 88-2213									
(2212) Allie Dr	0.38	490		R			From: Dead End				NA			NA		10/19/2005
							To: Dead End									
(2213)	0.12	NA					From: Cul-de-Sac				NA			NA		
							To: Cul-de-Sac									
(2220) Dogwood Tree Lane	0.60	240		R			From: Dead End				NA			NA		09/26/2005
							To: 88-719 Days Bridge Rd									
(2221) Hickory Tree Lane	0.43	120		R			From: Dead End				NA			NA		09/26/2005
							To: 88-2220 Dogwood Tree Lane									
(2221) Hickory Tree Lane	0.06	NA					From: Dead End				NA			NA		
							To: Dead End									
(2222) Sycamore Tree Dr	0.18	20		R			From: 88-2221 Hickory Tree Lane				NA			NA		09/26/2005
							To: 88-2220 Dogwood Tree Lane									
(2222) Sycamore Tree Dr	0.28	NA					From: Dead End				NA			NA		
							To: 88-1027									
(2223) Chestnut Tree Ct	0.18	90		R			From: 88-2220 Dogwood Tree Lane				NA			NA		09/26/2005
							To: Dead End									
(2224) Cedar Tree Ct	0.10	45		R			From: Dead End				NA			NA		09/26/2005
							To: 88-2220 Dogwood Tree Lane									
(2225) Loblolly Lane	0.09	30		R			From: Dead End				NA			NA		09/26/2005
							To: 88-2221 Hickory Tree Lane									

Virginia Department of Transportation
 Traffic Engineering Division
 2007
 Annual Average Daily Traffic Volume Estimates By Section of Route
 Spotsylvania Maintenance Area

Route	Length	AADT	QA	4Tire	Bus	Truck				QC	K Factor	QK	Dir Factor	AAWDT	QW	Year
						2Axle	3+Axle	1Trail	2Trail							
Spotsylvania County																
(2226) Wynd St	0.07	30	R				From: 88-2220 Dogwood Tree Lane					NA		NA		09/21/2005
							To: Dead End									
(2227)	0.12	NA					From: 88-1028					NA		NA		
							To: 88-1028									
(2228)	0.07	NA					From: Dead End					NA		NA		
							To: 88-1028									
(2229)	0.04	NA					From: Dead End					NA		NA		
							To: 88-1028									
(2230)	0.26	NA					From: 88-2220 Dogwood Tree Lane					NA		NA		
							To: 88-1027									
(2231)	0.10	NA					From: 88-1027					NA		NA		
							To: 88-1028									
(2237)	0.26	NA					From: Dead End					NA		NA		
							To: 88-2239									
(2237)	0.25	NA					From: 88-636 Mine Rd					NA		NA		
							To: 88-2239									
(2238)	0.50	NA					From: 88-2237					NA		NA		
							To: 88-2237									
(2239)	0.26	NA					From: Dead End					NA		NA		
							To: Dead End									
(2240)	0.30	NA					From: Dead End					NA		NA		
							To: 88-2237									
(2241)	0.05	NA					From: 88-2240					NA		NA		
							To: Dead End									
(2242)	0.07	NA					From: Cul-de-Sac					NA		NA		
							To: 88-2238									
(2243)	0.25	NA					From: Dead End					NA		NA		
							To: 88-2238									
(2247)	0.47	NA					From: 88-2248					NA		NA		
							To: SR 208 Courthouse Rd									
(2248)	0.87	NA					From: Dead End					NA		NA		
							To: End Loop									
(2249)	0.06	NA					From: Dead End					NA		NA		
							To: 88-2248									
(2250)	0.37	NA					From: 88-2254					NA		NA		
							To: Spotsylvania Pkwy									
(2251)	0.32	NA					From: Cul-de-Sac					NA		NA		
							To: 88-2252									

Virginia Department of Transportation
 Traffic Engineering Division
 2007
 Annual Average Daily Traffic Volume Estimates By Section of Route
 Spotsylvania Maintenance Area

Route	Length	AADT	QA	4Tire	Bus	Truck				QC	K Factor	QK	Dir Factor	AAWDT	QW	Year
						2Axle	3+Axle	1Trail	2Trail							
Spotsylvania County																
(2252)	0.10	NA														
(2252)	0.41	NA														
(2253)	0.10	NA														
(2254)	0.12	NA														
(2255)	0.74	NA														
(2256)	0.35	NA														
(2256)	0.15	NA														
(2257)	0.10	NA														
(2258)	0.05	NA														
(2259)	0.19	NA														
(2260)	0.19	NA														
(2261)	0.16	NA														
(2325)	0.38	NA														
(2326)	0.16	NA														
(2327)	0.30	NA														
(2328)	0.25	NA														
(2329)	0.15	NA														
(7000) State Park Lane	2.99	80	R													10/07/2002
(9393) Spotswood Elementary	0.13	400	R													10/31/2005

Virginia Department of Transportation
Traffic Engineering Division
2007
Annual Average Daily Traffic Volume Estimates By Section of Route
Spotsylvania Maintenance Area

Route	Length	AADT	QA	4Tire	Bus	Truck				QC	K Factor	QK	Dir Factor	AAWDT	QW	Year
						2Axle	3+Axle	1Trail	2Trail							
Spotsylvania County																
(9398)	0.26	380	R			From: SR 208 Courthouse Rd To: SR 208 Courthouse Rd					NA			NA		11/13/2002
(9490)	0.12	150	R			From: 88-613 Brock Rd To: 88-613 Brock Rd					NA			NA		11/13/2002
(9491)	0.15	250	R			From: SR 208 Courthouse Rd To: SR 208 Courthouse Rd					NA			NA		11/13/2002
(9803)	0.07	110	R			From: SR 208 Courthouse Rd To: SR 208 Courthouse Rd					NA			NA		11/13/2002
(9804)	0.05	170	R			From: 88-647 Blaydes Corner Rd To: 88-738 Partlow Rd					NA			NA		11/07/2002
(9805)	0.10	120	R			From: SR 3 Plank Rd To: SR 3 Plank Rd					NA			NA		11/13/2002
City of Fredericksburg																
(111) Cowan Blvd	0.61	15000	G	99%	0%	0%	0%	0%	0%	C	0.100	F	0.639	16000	G	2007
(3950) Twin Lake Dr	0.46	3400	G	99%	0%	0%	0%	0%	0%	C	0.103	F	0.558	3700	G	2007
(3952) Lansdowne Rd	0.47	9000	G	93%	1%	1%	1%	3%	0%	C	0.093	F	0.508	9900	G	2007
(3953) Stafford Avenue	0.50	1900	G			From: William Street To: Jefferson Davis Highway					NA			2100	G	2007
(3954) Howison St	0.09	640	G	93%	2%	2%	2%	1%	0%	F	0.106	F	0.57	700	G	2007
(3954) Howison Avenue	0.16	1600	G	93%	2%	2%	2%	1%	0%	C	0.095	F	0.614	1700	G	2007
(3955) College Ave	0.67	8100	G	99%	0%	0%	0%	0%	0%	C	0.086	F	0.586	8800	G	2007
(3958) High St	0.04	710	G	96%	1%	2%	0%	0%	0%	F	0.13	F	0.916	780	G	2007
(3958) Hanover St	0.60	2300	G	96%	1%	2%	0%	0%	0%	C	0.095	F	0.610	2500	G	2007
(3958) Hanover St	0.49	1000	G	96%	1%	2%	0%	0%	0%	F	0.114	F	0.934	1100	G	2007
(3958) Hanover St	0.12	750	G	98%	1%	1%	0%	0%	0%	F	0.137	F		820	G	2007
(3959) Littlepage St	0.44	1400	G	98%	1%	1%	0%	0%	0%	C	0.09	F	0.536	1500	G	2007
(3961) Kenmore Ave	0.49	5100	G	97%	1%	2%	0%	0%	0%	C	0.095	F	0.724	5500	G	2007

Virginia Department of Transportation
Traffic Engineering Division
2007
Annual Average Daily Traffic Volume Estimates By Section of Route
Spotsylvania Maintenance Area

Route	Length	AADT	QA	4Tire	Bus	-----Truck-----				QC	K Factor	QK	Dir Factor	AAWDT	QW	Year		
						2Axle	3+Axle	1Trail	2Trail									
City of Fredericksburg																		
3961 111	Kenmore Ave	0.40	1300	G	98%	1%	1%	0%	0%	0%	C	0.104	F	0.549	1400	G	2007	
							From: Bus SR 3 William St											
							To: Mary Ball St											
3961 111	Mary Ball St	0.10	1600	G	98%	1%	1%	0%	0%	0%	F	0.091	F	0.562	1800	G	2007	
							From: Kenmore Ave											
							To: 111-6963 Washington Ave											
3963 111	Washington Ave	0.43	2300	G	98%	1%	1%	0%	0%	0%	C	0.11	F	0.761	2500	G	2007	
							From: Bus SR 3 P Amelia St											
							To: 111-3975 Maury St											
3963 111	Washington Ave	0.44	2300	G	98%	1%	1%	0%	0%	0%	F	0.109	F		2500	G	2007	
							From: 111-3965; Fall Hill Ave											
3965 111	Prince Edward St	0.35	2900	G	99%	1%	1%	0%	0%	0%	F	0.089	F	0.750	3100	G	2007	
							From: Kenmore Avenue											
							To: William Street											
3965 111	Prince Edward St	0.44	2300	G	99%	1%	1%	0%	0%	0%	C	0.092	F	0.786	2600	G	2007	
							From: Canal Street											
3965 111	Fall Hill Avenue	0.10	2400	G	99%	1%	1%	0%	0%	0%	F	0.091	F	0.879	2600	G	2007	
							From: Maury Street											
3965 111	Fall Hill Avenue	0.39	3400	G	99%	1%	1%	0%	0%	0%	F	0.111	F		3700	G	2007	
							From: Washington Street											
3965 111	Fall Hill Avenue	0.15	9300	G	99%	1%	1%	0%	0%	0%	F	0.083	F	0.569	10000	G	2007	
							From: Jefferson Davis Highway											
3965 111	Fall Hill Avenue	1.59	15000	G	99%	0%	0%	0%	0%	0%	C	0.094	F	0.66	17000	G	2007	
							From: I-95											
3965 111	Fall Hill Avenue	0.95	16000	G	99%	0%	1%	0%	0%	0%	C	0.088	F	0.676	18000	G	2007	
							From: WCL Fredericksburg											
3967 111	Charles St	0.24	6600	G	97%	1%	2%	0%	0%	0%	F	0.089	F	0.597	7200	G	2007	
							From: Bus 17 Dixon St											
							To: Bus US 1 Lafayette Blvd											
3973 111	Sophia St	0.37	4300	G	98%	0%	1%	0%	0%	0%	C	0.089	F	0.631	4700	G	2007	
							From: Lafayette Blvd											
							To: Bus SR 3 William St											
3975 111	Maury St	0.14	1900	G	98%	1%	1%	0%	0%	0%	C	0.1	F		2100	G	2007	
							From: Washington St											
							To: Fall Hill Avenue											
3976 111	Westwood Dr	0.20	1900	G	98%	1%	1%	0%	0%	0%	F	NA		2000	G	2007		
							From: Plank Rd											
							To: Woodland Dr											
3976 111	Woodland Rd	0.04	1300	G	98%	1%	1%	0%	0%	0%	F	0.09	F	0.649	1400	G	2007	
							From: Westwood Dr											
							To: Falling Creek Rd											
3976 111	Keenland Rd	0.36	1200	G	98%	1%	1%	0%	0%	0%	C	0.104	F	0.654	1300	G	2007	
							From: Cowan Boulevard											
							To: Cowan Blvd											
3976 111	Powhatan St	0.24	2100	G	99%	1%	1%	0%	0%	0%	C	0.113	F	0.885	2300	G	2007	
							From: Jefferson Davis Hwy											
							To: Charlotte Street											
	Jackson St		1500	G								0.111	F	0.634	1500	G	2007	
							From: Wolfe Street											
							To: Fauquier St											
	Sophia St		2100	G								0.097	F	0.948	2100	G	2007	
							From: Lewis St											
							To: Railroad Avenue											
	Summit St		100	G								0.170	F	0.594	100	G	2007	
							From: White Street											

Virginia Department of Transportation
 Traffic Engineering Division
 2007
 Annual Average Daily Traffic Volume Estimates By Section of Route
 Spotsylvania Maintenance Area

Route	Length	AADT	QA	4Tire	Bus	-----Truck-----				QC	K Factor	QK	Dir Factor	AAWDT	QW	Year	
						2Axle	3+Axle	1Trail	2Trail								
City of Fredericksburg																	
Twin Lakes Dr		3700	G	From: Goodloe Drive				0.109	F	0.533	3700	G	2007				
				To: Lafayette Blvd													
Woodland Dr		1300	G	From: Westwood Dr				0.104	F	1300	G	2007					
				To: Falling Creek													