

**2008**

**Virginia Department of Transportation  
Daily Traffic Volume Estimates  
Including Vehicle Classification Estimates**

where available

**Jurisdiction Report**

**06**

Appomattox County  
Town of Appomattox  
Town of Pamplin City

Prepared By

**Virginia Department of Transportation  
Traffic Engineering Division**

In Cooperation With

**U.S. Department of Transportation  
Federal Highway Administration**

Virginia Department of Transportation  
Traffic Engineering Division  
Traffic Monitoring Section

The Virginia Department of Transportation (VDOT) conducts a program where traffic count data are gathered from sensors in or along streets and highways and other sources. From these data, estimates of the average number of vehicles that traveled each segment of road are calculated. VDOT periodically publishes booklets listing these estimates.

One of these booklets, titled "Average Daily Traffic Volumes with Vehicle Classification Data, on Interstate, Arterial and Primary Routes" includes a list of each Interstate and Primary highway segment with the estimated Annual Average Daily Traffic (AADT) for that segment. AADT is the total annual traffic estimate divided by the number of days in the year. This booklet also includes information such as estimates of the percentage of the AADT made up by 6 different vehicle types, ranging from cars to double trailer trucks; estimated Annual Average Weekday Traffic (AAWDT), which is the number of vehicles estimated to have traveled the segment of highway during a 24 hour weekday averaged over the year; as well as Peak Hour and Peak Direction factors used by planners to formulate design criteria.

In addition to the Primary and Interstate publication, one hundred books are published periodically, one for each of 100 areas across the state defined by VDOT for record-keeping purposes. These books include traffic volume estimates for roads within the county, cities, and towns within the area. These books are titled "Daily Traffic Volumes Including Vehicle Classification Estimates, where available; Jurisdiction Report numbers 00 through 99".

Also available are a number of reports summarizing the average Vehicle Miles Traveled (VMT) in selected jurisdictions and other categories of highways. There are many different ways to present traffic volume summary information. Because the user determines the value of each presentation, the reports have been redesigned based on user requests and feedback. The people of the VDOT Traffic Engineering Division Traffic Monitoring Section who produce these books welcome requests for other helpful ways of presenting the summary information.

A compact disc (CD) is available that includes files in the Adobe® Portable Document Format (PDF) that can be displayed, searched, and printed using common desktop computer equipment. The CD includes the publications described above as well as a number of other reports, including specialized VMT summaries and smaller AADT reports for each city and town separately.

## Publication Notes

### Parallel Roads

For road inventory and management purposes, some roadways are counted separately by direction and have separately published traffic estimates for each direction of travel. Examples of such roadways are the interstate system and routes with separated facilities and (usually) one-way traffic facilities in urban areas. In these publications, they are referred to as parallel roads. As a convenience for the users of the publication, the listing for segments of roads with parallel segments are published with both the traffic estimates for their own direction of travel (e.g. I-95 Northbound) as well as the estimate of the total of all traffic on the same route including parallel roadways (all directions of I-95). The publication will have a “Combined Traffic Estimates for Parallel Roadways on this Route” or “Combined Traffic” identifiers for the combined direction of travel estimates.

Roadways such as I-395 with a North segment, a South segment and a separate Reversible lane segment will have the estimate for more than two parallel roadways included in the entire combined traffic estimate.

Some routes have very complicated paths through cities and towns. These parallel paths may be too complex to allow a relationship between nearby sections of the opposite direction on the same route. In this case, to indicate that the traffic estimates for such a road segment may not include all directions of traffic on that route, the line that would list the combined values will indicate “NA” for not available.

---

VDOT’s traffic monitoring program includes more than 100,000 segments of roads and highways ranging from several mile sections of Interstate highways to very short sections of city streets. Due to problems experienced obtaining some traffic count data, and the level of quality necessary to maintain confidence in the data, no estimate is currently available for some segments of roadway. These segments are included in the publications indicating “NA” for not available. It is the intention of the VDOT Traffic Engineering Division Traffic Monitoring group to obtain the data necessary and to report traffic volume estimates on all road segments included in these publications.

Many of the road segments in this program are local secondary roads. The amount and detail of data collected on these roads are not as great as the data collected on higher volume roads. The vehicle classification, average weekday traffic volumes, and the theoretical design hour traffic volumes are not calculated for these roads. The publications indicate “NA” for the information that is not available.

This publication is based on a traffic monitoring program initiated in 1997. Because the data collection techniques and statistical evaluation processes are different than those used in previous years, comparison with previous publications may be misleading.

## Glossary of Terms:

**Route:** The Route Number assigned to this segment of roadway with the master inventory route number if this is an overlapping route, with official street or highway name if available.

**Length:** Length of the traffic segment in miles.

**AADT:** Annual Average Daily Traffic. The estimate of typical daily traffic on a road segment for all days of the week, Sunday through Saturday, over the period of one year.

### QA: Quality of AADT:

- A Average of Complete Continuous Count Data
- B Average of Selected Continuous Count Data
- F Factored Short Term Traffic Count Data
- G Factored Short Term Traffic Count Data with Growth Element
- H Historical Estimate
- M Manual Uncounted Estimate
- N AADT of Similar Neighboring Traffic Link
- O Provided By External Source
- R Raw Traffic Count, Unfactored

**4Tire:** Percentage of the traffic volume made up of motorcycles, passenger cars, vans and pickup trucks.

**Bus:** Percentage of the traffic volume made up of busses.

**2Axle Truck:** Percentage of the traffic volume made up of 2 axle single unit trucks (not including pickups and vans).

**3+Axle Truck:** Percentage of the traffic volume made up of single unit trucks with three or more axles.

**1Trail Truck:** Percentage of the traffic volume made up of units with a single trailer.

**2Trail Truck:** Percentage of the traffic volume made up of units with more than one trailer.

### QC: Quality of Classification Data:

- A Average of Complete Continuous Count Data
- B Average of Selected Continuous Count Data
- C Short Term Classified Traffic Count Data
- F Factored Short Term Traffic Count Data
- H Historical Estimate
- M Mass Collective Average
- N Classification Estimates of Similar Neighboring Traffic Link

**K Factor:** The estimate of the portion of the traffic volume traveling during the peak hour or design hour.

**QK:** Quality of the K Factor estimate:

- A Factor based on 30th Highest Hour Observed During at least 250 days of Continuous Traffic Data
- B Factor based on other Hour Observed During Less than 250 days of Continuous Traffic Data
- F Factor based on Highest Hour Collected at in a 48 Hour Weekday Period
- M Factor based on Manual Estimate of design hour
- N Design Hour Factor (K Factor) of Similar Neighboring Traffic Link
- O Provided by External Source

**Dir Factor:** The estimate of the portion of the traffic volume traveling in the peak direction during the peak hour..

**AAWDT:** Average Annual Weekday Traffic. The estimate of typical traffic over the period of one year for the days between Monday through Thursday inclusive.

**QW:** Quality of AAWDT:

- A Average of Complete Continuous Count Data
- B Average of Selected Continuous Count Data
- F Factored Short Term Traffic Count Data
- G Factored Short Term Traffic Count Data with Growth Element
- M Manual Uncounted Estimate
- N AAWDT of Similar Neighboring Traffic Link
- O Provided by External Source




**Year:** Year for which the published values are appropriate. If the Quality of AADT (QA) is "R", the year is the year that the raw traffic count was collected, and if available,

# Route Shield Legend

## Route Systems

- North  
 Interstate Route Traffic volume data for Interstate Routes and some other routes are reported separately by direction, as well as combined.
-  US Route
-  Virginia State Route
-  Frontage Road (F precedes frontage route number)
-  Secondary Route

## Special Routes

- Bus  
 Bus - Business Route
-  Bypas - Bypass Route
-  Truck - Truck Route
- ALT  
 ALT - Alternate Route
-  Wve - Wve Route connector
-  P - Parallel Route; Southbound or Westbound direction lanes of a numbered route where they are on a different road facility than the other direction.
-  The VDOT Maintenance Jurisdiction number is displayed below the Secondary Route Number if the Maintenance Jurisdiction is different than the jurisdiction in the title of the report.

Virginia Department of Transportation  
Traffic Engineering Division  
2008  
Annual Average Daily Traffic Volume Estimates By Section of Route  
Appomattox Maintenance Area



Route	Jurisdiction	Length	AADT	QA	4Tire	Bus	-----Truck-----				QC	K Factor	QK	Dir Factor	AAWDT	QW
							2Axle	3+Axle	1Trail	2Trail						
From: Campbell County Line																
24 460 Richmond Hwy	Appomattox County	3.28	17000	F	93%	0%	1%	1%	5%	0%	F	0.086	F	18000	F	
To: 06-689																
From: 06-689																
24 460 Richmond Hwy	Appomattox County	4.09	16000	F	93%	0%	1%	1%	5%	0%	F	0.083	F	17000	F	
To: CL Appomattox																
From: CL Appomattox																
24 460 Richmond Hwy	Town of Appomattox (Maint: 06)	0.42	16000	N	93%	0%	1%	1%	5%	0%	N	0.083	N	17000	N	
To: BUS US 460																
From: BUS US 460																
24 460 Richmond Hwy	Town of Appomattox (Maint: 06)	0.72	11000	F	93%	0%	1%	1%	5%	0%	F	0.079	F	11000	F	
To: E RT 460																
From: E RT 460																
24 Old Courthouse Rd	Appomattox County	5.23	3300	F	90%	0%	1%	1%	8%	0%	F	0.094	F	0.658	3500	F
To: 06-616 Wildway Rd; Old Grist Mill Rd																
From: 06-616 Wildway Rd; Old Grist Mill Rd																
24 Old Courthouse Rd	Appomattox County	4.92	1800	F	90%	0%	1%	1%	8%	0%	C	0.087	F	0.521	1900	F
To: Buckingham County Line																
From: Buckingham County Line																
26 Oakville Rd	Appomattox County	5.03	2200	F	92%	0%	1%	1%	7%	0%	C	0.096	F	2400	F	
To: 06-608 Piney Mountain Rd; Stonewall Rd																
From: 06-608 Piney Mountain Rd; Stonewall Rd																
26 Oakville Rd	Appomattox County	7.80	1400	F	92%	0%	1%	1%	7%	0%	F	0.097	F	0.513	1500	F
To: US 60 Bent Creek																
From: US 60 Bent Creek																
47 Thomas Jefferson Hwy	Appomattox County	0.57	1700	F	82%	1%	2%	1%	14%	0%	F	0.082	F	0.69	1800	F
To: SCL Pamplin City																
From: SCL Pamplin City																
47 Thomas Jefferson Hwy	Town of Pamplin City (Maint: 06)	0.50	1700	N	82%	1%	2%	1%	14%	0%	N	0.082	N	0.69	1800	N
To: Bus US 460																
From: Bus US 460																
60 Anderson Hwy	Appomattox County	4.14	940	F	76%	1%	1%	1%	20%	0%	F	0.097	F	0.520	1000	F
To: Buckingham County Line																
From: Buckingham County Line																
131 Old Courthouse Rd	Town of Appomattox (Maint: 06)	1.06	6700	F	99%	0%	0%	0%	0%	0%	C	0.089	F	7100	F	
To: Bus US 460 Confederate Blvd																
From: Bus US 460 Confederate Blvd																
131 Bus 460 Pamplin Rd	Town of Appomattox (Maint: 06)	0.07	11000	N	97%	0%	1%	1%	1%	0%	N	0.087	N	12000	N	
To: CFUS 460/JB-165/STREET/NCL APPOMATTOX																
From: CFUS 460/JB-165/STREET/NCL APPOMATTOX																
131 Old Courthouse Rd	Appomattox County	0.52	3800	F	99%	0%	0%	0%	0%	0%	F	0.089	F	0.506	4100	F
To: SR 24 Northeast of Appomattox																
From: SR 24 Northeast of Appomattox																
460 24 Richmond Hwy	Appomattox County	3.28	17000	F	93%	0%	1%	1%	5%	0%	F	0.086	F	18000	F	
To: 06-689 Spout Spring Rd																
From: 06-689 Spout Spring Rd																
460 24 Richmond Hwy	Appomattox County	4.09	16000	F	93%	0%	1%	1%	5%	0%	F	0.083	F	17000	F	
To: WCL Appomattox																
From: WCL Appomattox																

Virginia Department of Transportation  
 Traffic Engineering Division  
 2008  
 Annual Average Daily Traffic Volume Estimates By Section of Route  
 Appomattox Maintenance Area

Route	Jurisdiction	Length	AADT	QA	4Tire	Bus	-----Truck-----				QC	K Factor	QK	Dir Factor	AAWDT	QW
							2Axle	3+Axle	1Trail	2Trail						
	From: WCL Appomattox															
460 24 Richmond Hwy	Town of Appomattox (Maint: 06)	0.42	16000	N	93%	0%	1%	1%	5%	0%	N	0.083	N	17000	N	
	To: Bus US 460															
460 24 Richmond Hwy	Town of Appomattox (Maint: 06)	0.72	11000	F	93%	0%	1%	1%	5%	0%	F	0.079	F	11000	F	
	To: SR 24, SR 131 Old Courthouse Rd															
	From: SR 24, SR 131															
460 Richmond Hwy	Town of Appomattox (Maint: 06)	1.87	9300	F	93%	0%	1%	1%	5%	0%	F	0.079	F	9600	F	
	To: Bus US 460															
460 Richmond Hwy	Town of Appomattox (Maint: 06)	0.26	13000	G	93%	0%	1%	1%	5%	0%	F	0.079	N	13000	G	
	To: ECL Appomattox															
460 Richmond Hwy	Appomattox County	0.27	9300	N	93%	0%	1%	1%	5%	0%	N	0.079	N	9600	N	
	To: 06-707 Peach St															
460 Richmond Hwy	Appomattox County	2.88	10000	F	87%	1%	1%	1%	11%	0%	F	0.080	F	10000	F	
	To: 06-630 Old Evergreen Rd															
460 Richmond Hwy	Appomattox County	5.28	8500	F	87%	1%	1%	1%	11%	0%	F	0.076	F	8600	F	
	To: Bus US 460															
460 Richmond Hwy	Appomattox County	0.99	6700	F	87%	1%	1%	1%	11%	0%	F	0.077	F	6800	F	
	To: Prince Edward County Line															
	From: US 460 West of Pamplin															
Bus 460 Pamplin Rd	Appomattox County	0.42	1900	F	91%	0%	1%	0%	7%	0%	C	0.079	F	0.686	2000	F
	To: WCL Pamplin City															
Bus 460 Pamplin Rd	Town of Pamplin City (Maint: 06)	0.46	1900	N	91%	0%	1%	0%	7%	0%	N	0.079	N	0.686	2000	N
	To: SR 47 Thomas Jefferson Hwy															
Bus 460 Pamplin Rd	Town of Pamplin City (Maint: 06)	0.25	1400	F	91%	0%	1%	0%	7%	0%	F	0.089	F	0.535	1500	F
	To: Prince Edward County Line															
	From: Appomattox County Line															
Bus 460	Town of Pamplin City (Maint: 73)	0.21	1400	F	94%	0%	1%	1%	4%	0%	C	0.09	F	0.544	1500	F
	To: ECL Pamplin City															
	From: SR 26, US 460 Richmond Hwy															
Bus 460 Confederate Blvd	Appomattox County	0.25	11000	F	97%	0%	1%	1%	1%	0%	C	0.087	F	12000	F	
	To: WCL Appomattox															
Bus 460 Pamplin Rd	Town of Appomattox (Maint: 06)	0.03	11000	N	97%	0%	1%	1%	1%	0%	N	0.087	N	12000	N	
	To: NCL Appomattox, SR 131															
Bus 460 131 Pamplin Rd	Town of Appomattox (Maint: 06)	0.07	11000	N	97%	0%	1%	1%	1%	0%	N	0.087	N	12000	N	
	To: SR 131; 06-1012,															
Bus 460 Confederate Blvd	Town of Appomattox (Maint: 06)	0.71	7500	F	98%	0%	1%	0%	1%	0%	F	0.085	F	8200	F	
	To: SR 131 Old Courthouse Rd															



Virginia Department of Transportation  
 Traffic Engineering Division  
 2008  
 Annual Average Daily Traffic Volume Estimates By Section of Route  
 Appomattox Maintenance Area

Route	Jurisdiction	Length	AADT	QA	4Tire	Bus	-----Truck-----				QC	K Factor	QK	Dir Factor	AAWDT	QW
							2Axle	3+Axle	1Trail	2Trail						
Bus  Confederate Blvd	From: SR 131 Old Courthouse Rd Town of Appomattox (Maint: 06)	0.47	<b>3600</b>	<b>F</b>	98%	0%	1%	0%	1%	0%	C	0.090	F	3900	F	
Bus  Pamplin Rd	From: ECL Appomattox Appomattox County To: US 460 Richmond Hwy	0.58	<b>3600</b>	<b>N</b>	98%	0%	1%	0%	1%	0%	N	0.090	N	3900	N	

Virginia Department of Transportation  
Traffic Engineering Division  
2008  
Annual Average Daily Traffic Volume Estimates By Section of Route  
Appomattox Maintenance Area

Route	Length	AADT	QA	4Tire	Bus	Truck				QC	K Factor	QK	Dir Factor	AAWDT	QW	Year
						2Axle	3+Axle	1Trail	2Trail							
<b>Appomattox County</b>																
(F1009) Mule Lane	0.12	30	R			From: Dead End					NA			NA		04/16/2008
						To: SR 24; 06-656 WEST										
(F1010) Clover Lane	0.03	700	R			From: Dead End					NA			NA		04/16/2008
						To: FR-1009 Approx .02 MW SR 24										
(F1011) Cedar Lane	0.12	310	R			From: Dead End Approx .12 MW SR 24					NA			NA		04/16/2008
						To: 06-656 Horseshoe Rd										
(F1012) Jones Rd	0.09	170	R			From: 06-1011 Cedar Lane					NA			NA		04/16/2008
						To: Dead End .09 ME 06-1011										
(F1013)	0.02	2	R			From: Dead End					NA			NA		04/16/2008
						To: SR 24										
(F1014)	0.11	70	R			From: 06-1012 Jones St					NA			NA		04/16/2008
						To: Dead End										
(F1015)	0.07	49	R			From: Dead End Approx .07 MW FR-1014					NA			NA		04/16/2008
						To: FR-1014										
(F1016) Founders Lane	0.04	3200	R			From: Dead End					NA			NA		04/16/2008
						To: Bus US 460										
(F1017) DQ Lane	0.01	550	R			From: FR-1016 Founders Lane					NA			NA		04/16/2008
						To: Dead End Approx .01 ME FR-1016										
(F1018)	0.04	4	R			From: 06-631 Oakleigh Ave					NA			NA		04/21/2008
						To: Dead End Approx .04 ME 06-631										
(F1019) Community Lane	0.08	110	R			From: 06-1022 Park Lane					NA			NA		04/16/2008
						To: Dead End Approx .08 ME 06-1022										
(F1020) Kristie Lane	0.26	80	R			From: Bus US 460					NA			NA		04/16/2008
						To: Dead End										
(F1021) Cherry St	0.22	30	R			From: US 460 Richmond Hwy					NA			NA		04/16/2008
						To: Dead End										
<b>Town of Pamplin City</b>																
(600) Swan Rd	0.17	90	R			From: Bus US 460					NA			NA		03/19/2008
						To: NCL Pamplin City										
<b>Appomattox County</b>																
(600) Swan Rd	0.23	100	R			From: NCL Pamplin City					NA			NA		04/01/2002
						To: US 460 Richmond Hwy										
(600) Swan Rd	4.68	80	R			From: US 460 Richmond Hwy					NA			NA		04/09/2008
						To: 06-627 Hixburg Rd										
(601) Forest Chapel Rd	5.40	190	R			From: US 460 Richmond Hwy; Bus US 460					NA			NA		04/09/2008
						To: 06-627 W, Hixburg Rd										
(601) Cutbanks Rd	3.50	110	R			From: 06-627 E, Hixburg Rd					NA			NA		04/02/2008
						To: 06-626 Holiday Lake Rd										
(601) Cutbanks Rd	0.60	110	R			From: 06-612 Cutbanks Rd					NA			NA		04/20/2005
						To: 06-612 Cutbanks Rd										

Virginia Department of Transportation  
Traffic Engineering Division  
2008  
Annual Average Daily Traffic Volume Estimates By Section of Route  
Appomattox Maintenance Area

Route	Length	AADT	QA	4Tire	Bus	-----Truck-----				QC	K Factor	QK	Dir Factor	AAWDT	QW	Year
						2Axle	3+Axle	1Trail	2Trail							
<b>Appomattox County</b>																
(601) Planters Town Rd	0.60	30	R			From: 06-612 Cutbanks Rd					NA			NA		04/02/2008
						To: Dead End										
(602) Mt Pleasant Rd	2.90	80	R			From: 06-601 Cutbanks Rd					NA			NA		04/02/2008
						To: 06-626 Holiday Lake Rd										
(603) Dark Leaf Rd	0.90	330	R			From: Campbell County Line; 15-649					NA			NA		03/17/2008
						To: 06-604 Promise Land Rd										
(604) Bent Creek Rd	3.71	120	F	94%	0%	1%	1%	4%	0%	F	0.149	F	0.667	130	F	2008
						From: Campbell County Line; 15-646										
(604) Promise Land Rd	4.05	740	F	94%	0%	1%	1%	4%	0%	F	0.097	F	0.594	790	F	2008
						From: 06-650 Narrow Passage Rd										
(604) Promise Land Rd	1.36	1000	F	94%	0%	1%	1%	4%	0%	C	0.089	F	0.516	1100	F	2008
						From: 06-679 Double Bridges Rd										
						To: 06-727 Red House Rd										
(605) Dreaming Creek Rd	2.20	60	R			From: 06-721 Stone Ridge Rd					NA			NA		03/17/2008
						To: 06-624 River Bottom Lane										
(605) Dreaming Creek Rd	1.40	40	R			From: 06-667 Tin Top Place					NA			NA		03/17/2008
						To: 06-667 Tin Top Place										
(605) Beckham Rd	2.90	200	F	95%	0%	2%	3%	1%	0%	C	0.102	F	0.667	220	F	2008
						From: 06-683 Lime Plant Rd										
(605) James River Rd	2.31	80	R			From: 06-664 Cove Mountain Rd					NA			NA		03/17/2008
						To: 06-664 Cove Mountain Rd										
(605) James River Rd	4.00	40	R			From: SR 26 Gap					NA			NA		03/17/2008
						To: US 60 Gap										
(605) Riverside Dr	1.08	140	R			From: Buckingham County Line					NA			NA		03/17/2008
						To: Buckingham County Line										
(606) New Chapel Rd	3.50	60	R			From: Campbell County Line; 15-646					NA			NA		03/17/2008
						To: Campbell County Line; 15-652										
(607) Columbus Rd	0.45	50	R			From: Campbell County Line; 15-609					NA			NA		03/10/2008
						To: 06-698 Angus Rd										
(607) Columbus Rd	1.65	30	R			From: 06-670 Arrowhead Rd					NA			NA		03/10/2008
						To: 06-670 Arrowhead Rd										
<b>Campbell County</b>																
(608) Stonewall Rd	0.19	2200	F	96%	0%	1%	2%	1%	0%	C	0.101	F	0.616	2400	F	2008
						From: US 460, SR 24 Richmond Hwy										
						To: Appomattox County Line										
<b>Appomattox County</b>																
(608) Stonewall Rd	0.65	2200	N	96%	0%	1%	2%	1%	0%	N	0.101	N	0.616	2400	N	2008
						From: Campbell County Line										
						To: 06-609 Stage Rd										
(608) Stonewall Rd	1.83	1500	F	96%	0%	1%	2%	1%	0%	F	0.1	F	0.596	1600	F	2008
						From: 06-669 S. Lyle Thomas Rd										
(608) Stonewall Rd	2.34	510	F	96%	0%	1%	2%	1%	0%	F	0.119	F	0.516	540	F	2008
						From: 06-721 Vineyard Rd										
(608) Stonewall Rd	3.18	380	F	96%	0%	1%	2%	1%	0%	F	0.115	F	0.613	400	F	2008
						From: 06-667 Falling Creek Rd										
(608) Stonewall Rd	4.60	320	F	99%	0%	0%	0%	1%	0%	C	0.106	F	0.556	350	F	2008
						From: SR 26 Oakville Rd										

Virginia Department of Transportation  
Traffic Engineering Division  
2008  
Annual Average Daily Traffic Volume Estimates By Section of Route  
Appomattox Maintenance Area

Route	Length	AADT	QA	4Tire	Bus	-----Truck-----				QC	K Factor	QK	Dir Factor	AAWDT	QW	Year
						2Axle	3+Axle	1Trail	2Trail							
<b>Appomattox County</b>																
(608) Piney Mountain Rd	5.12	250	F	98%	0%	1%	1%	1%	0%	C	0.12	F	0.636	270	F	2008
<b>Cambell County</b>																
(609) Phoebe Pond Rd	0.11	380	R								NA			NA		05/11/2005
(609) Phoebe Pond Rd	0.05	350	R								NA			NA		05/11/2005
<b>Appomattox County</b>																
(609) Phoebe Pond Rd	0.50	330	R								NA			NA		05/11/2005
(609) Phoebe Pond Rd	0.37	290	R								NA			NA		05/11/2005
(609) Phoebe Pond Rd	0.33	300	R								NA			NA		05/11/2005
<b>Cambell County</b>																
(609) Stage Rd	1.70	470	R								NA			NA		04/20/2005
<b>Appomattox County</b>																
(609) Stage Rd	1.30	800	F	92%	0%	1%	6%	1%	0%	C	0.104	F	0.528	850	F	2008
<b>Cambell County</b>																
(609) Stage Rd	1.10	800	N	92%	0%	1%	6%	1%	0%	N	0.104	N	0.528	850	N	2008
<b>Appomattox County</b>																
(610) Spencer Rd	1.80	150	R								NA			NA		03/10/2008
(611) Paradise Rd	4.00	430	R								NA			NA		03/10/2008
(611) Trinity Rd	2.20	300	F	98%	0%	1%	1%	0%	0%	C	0.114	F	0.722	320	F	2008
(611) Bellview Rd	1.50	90	R								NA			NA		03/19/2008
(611) Bellview Rd	1.90	50	R								NA			NA		03/19/2008
(611) Abbit Branch Rd	1.50	60	R								NA			NA		03/19/2008
(611) Lime Plant Rd	1.00	330	F	89%	0%	1%	4%	7%	0%	C	0.127	F	0.537	350	F	2008
(611) Colemans Mill Rd	1.60	48	F	96%	1%	2%	1%	0%	0%	C	0.186	F	0.5	50	F	2008
(612) Cutbanks Rd	0.95	47	R								NA			NA		04/02/2008
(613) Spring Grove Rd- Buck	3.75	250	R								NA			NA		03/19/2008
(613) Police Tower Rd	3.10	530	F	99%	0%	0%	0%	0%	0%	C	0.116	F	0.552	570	F	2008

Virginia Department of Transportation  
Traffic Engineering Division  
2008  
Annual Average Daily Traffic Volume Estimates By Section of Route  
Appomattox Maintenance Area

Route	Length	AADT	QA	4Tire	Bus	-----Truck-----				QC	K Factor	QK	Dir Factor	AAWDT	QW	Year
						2Axle	3+Axle	1Trail	2Trail							
<b>Appomattox County</b>																
(614) Looner Den Rd	2.00	90	R													04/02/2008
(614) Forbes Rd	1.42	90	R													04/02/2008
(614) Forbes Rd	1.60	10	R													04/02/2008
(614) Forbes Rd	1.30	20	R													04/02/2008
(614) Forbes Rd	1.00	50	R													04/02/2008
(615) Liberty Chapel Rd	4.68	430	R													04/20/2005
(615) Walnut Hill Rd	2.10	130	F	99%	0%	0%	0%	1%	0%	C	0.128	F	0.529	140	F	2008
(615) Rock Fence Rd	1.02	100	R													04/25/2005
(616) Old Grist Mill Rd	4.20	150	R													04/09/2008
(616) Wildway Rd	0.76	590	F	98%	0%	1%	0%	1%	0%	C	0.094	F	0.695	630	F	2008
(616) Wildway Rd	5.40	240	F	98%	0%	1%	0%	1%	0%	F	0.106	F	0.643	260	F	2008
(616) Wildway Rd	1.10	140	F	98%	0%	1%	0%	1%	0%	F	0.121	F	0.677	150	F	2008
(616) Wildway Rd	1.90	120	R													04/07/2008
(617) Coleman Mountain Rd	1.45	90	R													04/25/2005
(617) Coleman Mountain Rd	1.10	90	R													04/25/2005
(618) Hollywood Rd	2.10	120	R													04/02/2008
(618) Hollywood Rd	7.05	160	R													04/02/2008
(619) Rocks Church Rd	1.20	40	R													04/09/2008
(620) Old Bethany Rd	7.00	120	R													04/09/2008
(621) Suanee Creek Rd	1.09	120	R													04/09/2008
(622) Railroad Lane	0.83	20	R													03/25/2008

Virginia Department of Transportation  
Traffic Engineering Division  
2008  
Annual Average Daily Traffic Volume Estimates By Section of Route  
Appomattox Maintenance Area

Route	Length	AADT	QA	4Tire	Bus	-----Truck-----				QC	K Factor	QK	Dir Factor	AAWDT	QW	Year
						2Axle	3+Axle	1Trail	2Trail							
<b>Appomattox County</b>																
(622) Railroad Lane	1.35	280	R								NA			NA		03/25/2008
(622) Railroad Lane	0.22	420	R								NA			NA		03/25/2008
(623) Walkers Ford Rd	2.03	130	R								NA			NA		04/20/2005
(624) River Bottom Lane	0.50	7	R								NA			NA		03/17/2008
(625) Vaughns Creek Rd	0.20	60	R								NA			NA		04/02/2008
(626) Holiday Lake Rd	3.35	210	F	98%	0%	1%	0%	1%	0%	C	0.163	F	0.75	230	F	2008
(626) Holiday Lake Rd	2.49	120	R								NA			NA		04/02/2008
(626) Holiday Lake Rd	1.12	90	R								NA			NA		04/02/2008
(626) Holiday Lake Rd	0.06	100	R								NA			NA		04/02/2008
(626) Holiday Lake Rd	2.82	120	R								NA			NA		04/02/2008
(627) River Ridge Rd	0.63	390	F	100%	0%	0%	0%	0%	0%	C	0.115	F	0.674	420	F	2008
(627) River Ridge Rd	6.88	280	R								NA			NA		04/09/2008
(627) Hixburg Rd	2.83	250	F	100%	0%	0%	0%	0%	0%	F	0.119	F	0.5	270	F	2008
(627) Hixburg Rd	1.30	120	R								NA			NA		04/02/2008
(628) Piney Ridge Rd	2.10	49	R								NA			NA		03/25/2008
(628) Piney Ridge Rd	1.80	310	F	98%	0%	0%	0%	2%	0%	C	0.106	F	0.571	330	F	2008
(628) Wood Row Rd	0.52	330	R								NA			NA		03/25/2008
(629) Lukin Rd	2.20	90	R								NA			NA		03/19/2008
(629) Little Cub Rd	2.60	110	F	95%	0%	0%	0%	5%	0%	C	0.115	F	0.6	120	F	2008
(630) Old Evergreen Rd	1.90	130	R								NA			NA		03/17/2008
(630) Old Evergreen Rd	3.10	230	F	99%	0%	0%	0%	0%	0%	F	0.111	F	0.556	240	F	2008
(630) Old Evergreen Rd	2.29	500	F	99%	0%	0%	0%	0%	0%	F	0.099	F	0.732	540	F	2008

Virginia Department of Transportation  
Traffic Engineering Division  
2008  
Annual Average Daily Traffic Volume Estimates By Section of Route  
Appomattox Maintenance Area

Route	Length	AADT	QA	4Tire	Bus	-----Truck-----				QC	K Factor	QK	Dir Factor	AAWDT	QW	Year
						2Axle	3+Axle	1Trail	2Trail							
<b>Appomattox County</b>																
(630) Old Evergreen Rd	0.56	850	F	99%	0%	From: 06-681 Cedar Tree Rd To: US 460 Richmond Hwy				C	0.124	F	0.657	910	F	2008
(631) Trents Mill Rd	2.32	60	R			From: 06-616 Old Grist Mill Rd To: 2.32 MS 06-616 Old Grist Mill Rd					NA			NA		04/09/2008
(631) Trents Mill Rd	0.38	130	R			From: 06-627 River Ridge Rd To: NCL Appomattox					NA			NA		04/09/2008
(631) Oakleigh Ave	2.35	470	F	99%	0%	0%	0%	0%	0%	F	0.099	F	0.519	500	F	2008
<b>Town of Appomattox</b>																
(631) Oakleigh Ave	0.47	1100	F	99%	0%	0%	0%	0%	0%	C	0.095	F	0.509	1100	F	2008
<b>Appomattox County</b>																
(632) Morning Star Rd	3.17	380	R			From: 06-634 South Fork Rd To: 06-627 River Ridge Rd					NA			NA		04/09/2008
(633) Spruce Dr	1.20	250	R			From: 06-630 Old Evergreen Rd To: US 460 Richmond Hwy					NA			NA		03/25/2008
(633) Hixburg Rd	4.22	360	F	97%	0%	2%	0%	1%	0%	C	0.120	F	0.646	390	F	2008
(634) South Fork Rd	2.81	170	R			From: 06-631 Oakleigh Ave To: US 460 Richmond Hwy					NA			NA		04/09/2008
(635) Redfields Rd	0.83	140	R			From: 06-700 Cardinal Lane; Trent Hatchery Rd To: 06-681 Cedar Tree Rd					NA			NA		03/17/2008
(635) Trent Hatchery Rd	1.76	210	F	99%	0%	1%	0%	0%	0%	F	0.091	F	0.636	220	F	2008
(635) Redfields Rd	1.18	550	F	99%	0%	1%	0%	0%	0%	C	0.111	F	0.646	580	F	2008
(635) Redfields Rd	0.20	680	F	99%	0%	1%	0%	0%	0%	F	0.104	F	0.603	720	F	2008
(635) Redfields Rd	0.34	1300	F	99%	0%	1%	0%	0%	0%	F	0.099	F	0.587	1400	F	2008
(635) Redfields Rd	0.20	1700	F	99%	0%	1%	0%	0%	0%	F	0.095	F	0.536	1800	F	2008
<b>Town of Appomattox</b>																
(635) Redfields Rd	0.07	2200	G	99%	0%	1%	0%	0%	0%	F	0.095	N	0.536	2300	G	2008
<b>Appomattox County</b>																
(636) Rock Spring Rd	1.00	170	R			From: 06-630 Old Evergreen Rd To: 1.00 MS 06-630 Old Evergreen Rd					NA			NA		03/17/2008
(636) Rock Spring Rd	2.00	60	R			From: 06-637 Chestnut Grove Rd To: 06-644 Cub Creek Ln; Fox Ridge Rd					NA			NA		03/17/2008
(637) Chestnut Grove Rd	0.82	50	R			From: Dead End To: 06-636 Chestnut Grove Rd; Rock Spring Rd					NA			NA		03/17/2008

Virginia Department of Transportation  
Traffic Engineering Division  
2008  
Annual Average Daily Traffic Volume Estimates By Section of Route  
Appomattox Maintenance Area

Route	Length	AADT	QA	4Tire	Bus	-----Truck-----				QC	K Factor	QK	Dir Factor	AAWDT	QW	Year
						2Axle	3+Axle	1Trail	2Trail							
<b>Appomattox County</b>																
(638) Wheelers Spring Rd	5.20	110	R								NA			NA		03/17/2008
(639) Poorhouse Creek Rd	2.90	60	R								NA			NA		04/09/2008
(640) Woolridge Rd	0.30	100	F	96%	0%	1%	3%	1%	0%	C	0.174	F	0.526	110	F	2008
(640) Woolridge Rd	1.05	20	R								NA			NA		04/02/2008
(641) Dunn Roamin Rd	0.50	160	R								NA			NA		04/09/2008
(641) Church St	1.20	300	R								NA			NA		04/09/2008
<b>Town of Appomattox</b>																
(641) Church St	0.29	680	R								NA			NA		03/18/2002
<b>Appomattox County</b>																
(642) Country Estates Rd	0.70	110	R								NA			NA		04/27/2005
(643) Country Club Rd	0.86	1000	R								NA			NA		04/09/2008
(643) Country Club Rd	1.92	170	R								NA			NA		04/09/2008
(644) Hancock Rd	0.75	190	R								NA			NA		04/27/2005
(644) Hancock Rd	2.90	50	R								NA			NA		03/17/2008
(644) Fox Ridge Rd	0.40	180	R								NA			NA		04/27/2005
(644) Cub Creek Lane	1.90	90	R								NA			NA		03/17/2008
(644) Cub Creek Lane	1.23	130	R								NA			NA		04/27/2005
(644) Gum Branch Rd	0.48	100	R								NA			NA		04/27/2005
(645) Hundley Springs Rd	1.00	310	R								NA			NA		04/27/2005
(645) Chilton Rd	2.50	180	R								NA			NA		04/09/2008
(645) Chilton Rd	0.60	410	R								NA			NA		04/09/2008
(646) Cedar Cove Lane	0.35	340	R								NA			NA		03/19/2008
(646) Cedar Cove Lane	0.08	20	R								NA			NA		03/19/2008



Virginia Department of Transportation  
Traffic Engineering Division  
2008  
Annual Average Daily Traffic Volume Estimates By Section of Route  
Appomattox Maintenance Area

Route	Length	AADT	QA	4Tire	Bus	-----Truck-----				QC	K Factor	QK	Dir Factor	AAWDT	QW	Year
						2Axle	3+Axle	1Trail	2Trail							
<b>Appomattox County</b>																
(647) Salem Rd	4.92	890	R								NA			NA		04/27/2005
(647) Salem Rd	0.24	2300	F	99%	0%	1%	0%	0%	0%	C	0.109	F	0.682	2400	F	2008
(647) Spout Spring Rd	0.40	550	F	99%	0%	1%	0%	0%	0%	F	0.122	F	0.511	590	F	2008
(647) Spout Spring Rd	3.51	380	R								NA			NA		05/11/2005
(648) Reedy Spring Rd	3.90	320	R								NA			NA		03/17/2008
(648) Reedy Spring Rd	1.60	160	R								NA			NA		03/17/2008
(648) Gala Lake Rd	2.30	70	R								NA			NA		03/17/2008
(649) County Line Rd	0.69	60	R								NA			NA		03/17/2008
(649) County Line Rd	2.10	170	R								NA			NA		03/17/2008
(650) Narrow Passage Rd	3.55	110	R								NA			NA		03/17/2008
(651) Webb Mill Rd	1.39	60	R								NA			NA		04/02/2008
(651) Webb Mill Rd	2.01	10	R								NA			NA		04/02/2008
(652) Beeks Lane	1.00	250	R								NA			NA		04/27/2005
(652) Beeks Lane	1.00	130	R								NA			NA		04/27/2005
(653) Spanish Oaks Rd	2.24	80	R								NA			NA		04/20/2005
(654) Watt Abbitt Rd	2.40	430	F	97%	0%	1%	0%	2%	0%	C	0.092	F	0.707	460	F	2008
(654) Watt Abbitt Rd	5.04	380	F	97%	0%	1%	0%	2%	0%	F	0.094	F	0.684	410	F	2008
(654) Watt Abbitt Rd	0.20	320	F	97%	0%	1%	0%	2%	0%	F	0.100	F	0.514	350	F	2008
(655) Vera Lane	0.15	180	R								NA			NA		04/07/2008
(656) Horseshoe Rd	3.60	300	F	97%	0%	1%	1%	1%	0%	C	0.108	F	0.571	320	F	2008
(656) Horseshoe Rd	1.80	260	R								NA			NA		04/09/2008

Virginia Department of Transportation  
Traffic Engineering Division  
2008  
Annual Average Daily Traffic Volume Estimates By Section of Route  
Appomattox Maintenance Area

Route	Length	AADT	QA	4Tire	Bus	-----Truck-----				QC	K Factor	QK	Dir Factor	AAWDT	QW	Year
						2Axle	3+Axle	1Trail	2Trail							
<b>Appomattox County</b>																
(657) Vermillon Rd	1.70	190	R								NA			NA		04/09/2008
						From: 06-656 Horseshoe Rd										
						To: 06-608 Piney Mountain Rd										
(658) Eldon Rd	0.60	250	R								NA			NA		04/16/2008
						From: 06-677 Log Cabin Rd										
						To: Dead End										
(659) Phelps Branch Rd	0.20	110	R								NA			NA		05/11/2005
						From: 06-613 Police Tower Rd										
						To: 0.20 ME 06-613 Police Tower Rd										
(659) Phelps Branch Rd	0.89	150	R								NA			NA		05/11/2005
						From: SR 26 Oakville Rd										
						To: SR 26 Oakville Rd										
(660) North Creek Rd	2.80	220	R								NA			NA		03/19/2008
						From: 06-613 Police Tower Rd; Spring Grove Rd; then Buck										
						To: SR 26 Oakville Rd										
(661) Blue Ridge Dr	1.00	30	R								NA			NA		03/19/2008
						From: 06-613 Spring Grove Rd; then Buck Creek Rd at 06-6										
						To: 06-660 North Creek Rd										
<b>Town of Appomattox</b>																
(662) Rose Lane	0.17	150	R								NA			NA		04/16/2008
						From: 06-631 Oakleigh Ave										
						To: Dead End										
<b>Appomattox County</b>																
(663) Skyline Rd	0.80	40	R								NA			NA		03/19/2008
						From: 06-665 Meadow Dr										
						To: 06-843 Gardner Farm Rd										
(663) Skyline Rd	0.70	50	R								NA			NA		03/19/2008
						From: SR 26 Oakville Rd										
						To: SR 26 Oakville Rd										
(663) Oak Ridge Rd	1.63	110	R								NA			NA		04/07/2008
						From: 06-686 Bear Branch Rd										
(663) Oak Ridge Rd	0.45	60	R								NA			NA		04/07/2008
						From: 06-611 Colemans Mill Rd										
(663) Colemans Mill Rd	2.21	30	F	100%	0%	0%	0%	0%	0%	C	0.235	F	0.875	40	F	2008
						To: 06-616 Wildway Rd										
(664) Cove Mountain Rd	3.20	40	R								NA			NA		03/17/2008
						From: SR 26 Oakville Rd										
						To: 06-605 James River Rd										
(665) Meadow Dr	0.70	90	R								NA			NA		03/19/2008
						From: 06-611 Abbit Branch Rd; Bellview Rd										
						To: 06-663 Skyline Rd										
(665) Meadow Dr	2.10	100	R								NA			NA		03/19/2008
						From: 06-608 Stonewall Rd										
						To: 06-608 Stonewall Rd										
(666) Mill Pond Rd	1.40	50	R								NA			NA		03/19/2008
						From: 06-611 Bellview Rd										
						To: US 460 Richmond Hwy										
(667) Hummingbird Lane	2.20	180	R								NA			NA		03/10/2008
						From: 06-668 Little Dogwood Rd										
(667) Hummingbird Lane	1.00	170	R								NA			NA		03/10/2008
						From: 1.00 MN 06-668 Little Dogwood Rd										
(667) Hummingbird Lane	0.89	120	R								NA			NA		03/10/2008
						From: 1.89 MN 06-668 Little Dogwood Rd										
(667) Hummingbird Lane	1.01	110	R								NA			NA		03/10/2008
						From: 06-608 S, Stonewall Rd										
						To: 06-608 N, Stonewall Rd										
(667) Falling Creek Rd	2.20	80	R								NA			NA		03/19/2008
						From: 06-611 W, Trinity Rd										

Virginia Department of Transportation  
Traffic Engineering Division  
2008  
Annual Average Daily Traffic Volume Estimates By Section of Route  
Appomattox Maintenance Area

Route	Length	AADT	QA	4Tire	Bus	-----Truck-----				QC	K Factor	QK	Dir Factor	AAWDT	QW	Year
						2Axle	3+Axle	1Trail	2Trail							
<b>Appomattox County</b>																
(667) Tin Top Place	0.90	310	F	96%	0%	1%	2%	0%	0%	C	0.096	F	0.719	330	F	2008
(668) Little Dogwood Rd	1.60	160	R								NA		NA			04/01/2002
(669) Lyle Thomas Rd	2.17	390	R								NA		NA			03/10/2008
(670) Arrowhead Rd	1.60	70	R								NA		NA			03/10/2008
(671) Turner Mountain Rd	0.65	10	R								NA		NA			04/21/2008
(672) Watts Mill Rd	0.80	46	R								NA		NA			04/02/2008
(673) Tiny Rd	0.20	10	R								NA		NA			03/19/2008
(674) Depot Lane	0.50	60	R								NA		NA			05/11/2005
(674) Depot Lane	0.40	40	R								NA		NA			05/11/2005
(675) Cedar Bend Rd	3.00	70	R								NA		NA			03/17/2008
(675) Cedar Bend Rd	0.50	210	R								NA		NA			04/27/2005
(676) Friendship Lane	0.60	50	R								NA		NA			03/25/2008
(677) Log Cabin Rd	0.44	850	R								NA		NA			05/04/2005
(677) Log Cabin Rd	0.50	200	R								NA		NA			05/04/2005
(677) Log Cabin Rd	0.20	110	R								NA		NA			05/04/2005
<b>Town of Pamplin City</b>																
(678) Church St	0.13	150	R								NA		NA			03/19/2008
<b>Appomattox County</b>																
(678) Church St	0.33	70	R								NA		NA			03/19/2008
(679) Double Bridges Rd	1.40	170	R								NA		NA			03/17/2008
(679) Double Bridges Rd	4.40	560	F	96%	0%	0%	0%	4%	0%	C	0.11	F	0.559	600	F	2008

Virginia Department of Transportation  
Traffic Engineering Division  
2008  
Annual Average Daily Traffic Volume Estimates By Section of Route  
Appomattox Maintenance Area

Route	Length	AADT	QA	4Tire	Bus	-----Truck-----				QC	K Factor	QK	Dir Factor	AAWDT	QW	Year
						2Axle	3+Axle	1Trail	2Trail							
<b>Appomattox County</b>																
(680) Fairway Place	0.28	40	R								NA		NA			04/09/2008
(680) Fairway Place	0.29	120	R								NA		NA			04/09/2008
(681) Cedar Tree Rd	2.80	100	F	100%	0%	0%	0%	0%	0%	C	0.158	F	0.667	110	F	2008
(682) Mockingbird Lane	0.80	100	R								NA		NA			04/07/2008
(683) Lime Plant Rd	1.60	220	F	83%	0%	1%	5%	10%	0%	C	0.106	F	0.519	240	F	2008
(683) Lime Plant Rd	1.20	150	F	83%	0%	1%	5%	10%	0%	F	0.104	F	0.564	160	F	2008
(684) Meginson Mill Rd	0.80	60	R								NA		NA			04/07/2008
(684) Moonlight Rd	1.35	110	R								NA		NA			04/25/2005
(685) Tanglewood Rd	0.90	60	R								NA		NA			03/19/2008
(686) Bear Branch Rd	0.70	60	R								NA		NA			04/07/2008
(687) Patteson School Rd	0.69	110	R								NA		NA			04/25/2005
(687) Patteson School Rd	0.20	30	R								NA		NA			04/25/2005
(688) Karl Rd	0.10	8	R								NA		NA			03/10/2008
(689) Spout Spring Rd	0.40	2300	R								NA		NA			04/09/2008
(690) Quarry Rd	0.20	690	R								NA		NA			03/19/2008
(691) Pumping Station Rd	1.82	1500	F	99%	0%	0%	0%	0%	0%	F	0.111	F	0.612	1600	F	2008
(691) Pumping Station Rd	2.72	1600	F	99%	0%	0%	0%	0%	0%	C	0.111	F	0.5	1700	F	2008
<b>Town of Appomattox</b>																
(691) Pumping Station Rd	0.01	1600	N	99%	0%	0%	0%	0%	0%	N	0.111	N	0.5	1700	N	2008
(691) Lee Grant Ave	0.55	870	F	99%	0%	0%	0%	0%	0%	F	0.104	F	0.667	930	F	2008
<b>Appomattox County</b>																
(692) State Park Rd	1.70	130	F	97%	0%	1%	1%	1%	0%	C	0.14	F	0.85	140	F	2008

Virginia Department of Transportation  
Traffic Engineering Division  
2008  
Annual Average Daily Traffic Volume Estimates By Section of Route  
Appomattox Maintenance Area

Route	Length	AADT	QA	4Tire	Bus	-----Truck-----				QC	K Factor	QK	Dir Factor	AAWDT	QW	Year	
						2Axle	3+Axle	1Trail	2Trail								
<b>Appomattox County</b>																	
(692) State Park Rd	1.20	100	F	97%	0%	1%	1%	1%	0%	F	0.157	F	0.706	100	F	2008	
						From: 06-614 Forbes Rd											
						To: 06-640 Woolridge Rd											
(693) Salt Lick Lane	0.35	50	R								NA			NA		04/02/2008	
						From: Dead End											
						To: 06-651 Webb Mill Rd											
(694) Robinson Rd	1.28	110	R								NA			NA		03/17/2008	
						From: 06-727 S, Red House Rd											
						To: 06-727 MID, Red House Rd											
(694) Central Church Rd	2.50	380	R								NA			NA		03/17/2008	
						From: 06-727 N, Red House Rd											
						To: 06-604 Promise Land Rd											
(695) Mountain Cut Rd	1.24	220	R								NA			NA		04/09/2008	
						From: 06-635 Redfields Rd											
						To: 1.24 ME 06-635 Redfields Rd											
(695) Mountain Cut Rd	0.45	240	R								NA			NA		04/09/2008	
						From: US 460 Richmond Hwy											
						To: 06-601 Forest Chapel Rd											
(696) Crane Creek Rd	0.55	50	R								NA			NA		04/09/2008	
						From: Dead End											
						To: SR 24 Old Courthouse Rd											
(697) Mini Ball Lane	0.53	80	R								NA			NA		04/07/2008	
						From: SR 24 Old Courthouse Rd											
						To: Campbell County Line											
(698) Angus Rd	1.30	110	R								NA			NA		03/10/2008	
						From: 06-607 Columbus Rd											
						To: 06-665 Meadow Dr											
(699) Mountain Ridge Rd	0.15	50	R								NA			NA		03/19/2008	
						From: Dead End											
						To: 06-675 Cedar Bend Rd											
(700) Trent Hatchery Rd	1.40	100	R								NA			NA		04/27/2005	
						From: 06-635 Redfields Rd											
(700) Cardinal Lane	0.40	20	R								NA			NA		03/17/2008	
						From: Dead End											
						To: Dead End											
(701) Anderson Mill Rd	0.43	50	R								NA			NA		04/09/2008	
						From: SR 24 Old Courthouse Rd											
						To: Dead End											
(702) Merrimans Shop Rd	0.50	20	R								NA			NA		03/25/2008	
						From: Dead End											
						To: SCL Pamplin City											
<b>Town of Pamplin City</b>																	
(702) Merrimans Shop Rd	0.13	46	R								NA			NA		04/03/2002	
						From: SCL Pamplin City											
						To: SR 47 Thomas Jefferson Hwy											
<b>Appomattox County</b>																	
(703) Snapps Mill Rd	2.10	500	R								NA			NA		05/11/2005	
						From: US 460 Richmond Hwy											
						To: 06-685 Tanglewood Rd											
(703) Snapps Mill Rd	0.20	60	R								NA			NA		05/11/2005	
						From: 0.20 MN 06-685 Tanglewood Rd											
						To: 06-613 Spring Grove Rd											
(703) Snapps Mill Rd	1.20	49	R								NA			NA		05/11/2005	
						From: 06-605 Beckham Rd											
						To: Dead End											
(704) Storey Rd	0.40	50	R								NA			NA		03/17/2008	

Virginia Department of Transportation  
 Traffic Engineering Division  
 2008  
 Annual Average Daily Traffic Volume Estimates By Section of Route  
 Appomattox Maintenance Area

Route	Length	AADT	QA	4Tire	Bus	Truck				QC	K Factor	QK	Dir Factor	AAWDT	QW	Year
						2Axle	3+Axle	1Trail	2Trail							
<b>Appomattox County</b>																
(705) Rough Creek Rd	1.90	80	R								NA		NA			04/09/2008
(706) Babcock Farm Rd	0.40	70	R								NA		NA			04/09/2008
(707) Peach St	0.08	90	R								NA		NA			05/02/2005
(708) Little Bear Lane	0.70	160	R								NA		NA			03/19/2008
(709) Hawk Lane	0.35	50	R								NA		NA			04/09/2008
(711) Dean Johns Place	0.45	80	R								NA		NA			04/09/2008
(712) Quail Run	0.10	80	R								NA		NA			04/20/2005
(712) Quail Run	0.10	40	R								NA		NA			04/20/2005
(713) Stratton Dairy Rd	0.55	410	R								NA		NA			03/10/2008
(714) Carrie Lane	0.40	20	R								NA		NA			03/17/2008
(715) Tobacco Rd	0.35	60	R								NA		NA			04/07/2008
(716) Pine Crest Place	0.05	90	R								NA		NA			03/17/2008
(716) Pine Crest Place	0.53	70	R								NA		NA			03/17/2008
(717) Buck Hollow Rd	0.28	20	R								NA		NA			03/17/2008
<b>Campbell County</b>																
(718) Birch Tree Lane	0.20	220	R								NA		NA			03/10/2008
<b>Appomattox County</b>																
(719) Purdum Mill Rd	3.05	780	R								NA		NA			04/09/2008
(720) Willow Oak Rd	1.20	160	R								NA		NA			03/17/2008
(721) Vineyard Rd	1.60	260	F	96%	0%	0%	3%	0%	0%	C	0.107	F	0.633	280	F	2008
(721) Stone Ridge Rd	1.10	120	R								NA		NA			03/17/2008

Virginia Department of Transportation  
Traffic Engineering Division  
2008  
Annual Average Daily Traffic Volume Estimates By Section of Route  
Appomattox Maintenance Area

Route	Length	AADT	QA	4Tire	Bus	-----Truck-----				QC	K Factor	QK	Dir Factor	AAWDT	QW	Year
						2Axle	3+Axle	1Trail	2Trail							
<b>Appomattox County</b>																
(721) Stone Ridge Rd	0.75	40	R								NA			NA		03/17/2008
						From: 06-605 Dreaming Creek Rd										
						To: 06-671 Turner Mountain Rd										
(721) Stone Ridge Rd	0.03	30	R								NA			NA		03/17/2008
						From: Dead End										
						To: Dead End										
(722) Redbird Dr	1.27	100	R								NA			NA		04/07/2008
						From: Dead End										
						To: Buckingham County Line										
(723) 4-H Camp Rd	1.24	80	R								NA			NA		04/02/2008
						From: 06-626 Holiday Lake Rd										
						To: Dead End										
(724) Mountain View Rd	2.00	50	R								NA			NA		04/07/2008
						From: SR 24 Old Courthouse Rd										
						To: Buckingham County Line										
(725) Tower Rd	0.16	90	R								NA			NA		03/25/2008
						From: SR 47; Prince Edward County Line										
						To: 19-638 Wheelers Spring Rd										
(726) White Pine Dr	0.47	220	R								NA			NA		03/25/2008
						From: 06-681 W, Cedar Tree Rd										
						To: 06-681 E, Cedar Tree Rd										
(727) Red House Rd	3.75	1400	F	95%	0%	1%	2%	3%	0%	F	0.11	F	0.667	1500	F	2008
						From: Charlotte County Line										
						To: 06-644 S, Fox Ridge Rd										
(727) Red House Rd	2.51	1500	F	95%	0%	1%	2%	3%	0%	F	0.096	F	0.706	1600	F	2008
						From: 06-644 MID										
(727) Red House Rd	2.09	1900	F	95%	0%	1%	2%	3%	0%	F	0.097	F	0.720	2100	F	2008
						From: 06-604 Promise Land Rd										
(727) Red House Rd	1.90	2800	F	95%	0%	1%	2%	3%	0%	C	0.095	F	0.703	3000	F	2008
						From: 06-1002 S, Evergreen Ave										
(727) Red House Rd	0.01	4000	G	95%	0%	1%	2%	3%	0%	F	0.095	N	0.597	3900	G	2008
						From: SCL Appomattox										
						To: SCL Appomattox										
<b>Town of Appomattox</b>																
(727) Red House Rd	0.22	3600	F	95%	0%	1%	2%	3%	0%	F	0.095	F	0.597	3800	F	2008
						From: SCL Appomattox										
						To: 06-641 Church St										
(727) Church St	0.21	4300	F	95%	0%	1%	2%	3%	0%	F	0.094	F	0.597	4600	F	2008
						From: 06-1001 Lee Grant Ave										
(727) Church St	0.11	4500	F	95%	0%	1%	2%	3%	0%	F	0.091	F	0.603	4800	F	2008
						From: SR 131 S, Old Courthouse Rd										
						To: SR 131 N, Old Courthouse Rd										
(727) Church St	0.19	4200	F	97%	0%	1%	1%	1%	0%	C	0.086	F		4500	F	2008
						From: Bus US 460										
(727) Church St	0.06	370	R								NA			NA		04/16/2008
						From: 06-1004 Patricia Anne Lane										
<b>Appomattox County</b>																
(728) Elliott Lane	0.15	40	R								NA			NA		04/09/2008
						From: 06-647 Salem Rd										
						To: Dead End										
(729) North Fork Lane	0.20	9	R								NA			NA		04/02/2008
						From: Dead End										
						To: 06-618 Hollywood Rd										
(730) Maury Place	0.33	50	R								NA			NA		03/19/2008
						From: Dead End										
						To: 06-611 Abbit Branch Rd										

Virginia Department of Transportation  
Traffic Engineering Division  
2008  
Annual Average Daily Traffic Volume Estimates By Section of Route  
Appomattox Maintenance Area

Route	Length	AADT	QA	4Tire	Bus	Truck				QC	K Factor	QK	Dir Factor	AAWDT	QW	Year
						2Axle	3+Axle	1Trail	2Trail							
<b>Appomattox County</b>																
(731) Tater Patch Rd	0.30	60	R								NA			NA		03/17/2008
(732) Peaceful Meadow Rd	0.30	70	R								NA			NA		04/09/2008
(733) Richwood Estates Rd	0.59	120	R								NA			NA		04/27/2005
(734) Recycle Lane	0.13	110	R								NA			NA		04/09/2008
(735) Berry Lane	0.55	70	R								NA			NA		03/17/2008
(736) Wagon Wheel Rd	0.27	30	R								NA			NA		04/07/2008
(737) Day Dr	0.10	40	R								NA			NA		03/19/2008
(738) Golfers Circle	0.36	49	R								NA			NA		04/09/2008
(739) Gladwood Dr	0.09	100	R								NA			NA		04/25/2005
(740) Guest House Rd	0.08	20	R								NA			NA		03/17/2008
<b>Campbell County</b>																
(741) Station Lane	0.13	60	R								NA			NA		03/10/2008
<b>Appomattox County</b>																
(741) Station Lane	0.20	40	R								NA			NA		03/10/2008
(742) Cypress Ct	0.25	50	R								NA			NA		03/25/2008
(744) Frog Bottom Rd	0.17	30	R								NA			NA		03/19/2008
(745) Squirrel Lane	0.37	70	R								NA			NA		05/11/2005
(746) Plain Run Rd	0.07	60	R								NA			NA		05/11/2005
(746) Plain Run Rd	0.10	48	R								NA			NA		05/11/2005
(747) Bible Baptist Rd	0.22	150	R								NA			NA		05/04/2005



Virginia Department of Transportation  
Traffic Engineering Division  
2008  
Annual Average Daily Traffic Volume Estimates By Section of Route  
Appomattox Maintenance Area

Route	Length	AADT	QA	4Tire	Bus	-----Truck-----				QC	K Factor	QK	Dir Factor	AAWDT	QW	Year
						2Axle	3+Axle	1Trail	2Trail							
<b>Town of Appomattox</b>																
(748) Union Blvd	0.22	210	R								NA			NA		05/11/2005
<b>Appomattox County</b>																
(749) Print Press Rd	0.10	60	R								NA			NA		05/11/2005
(750) Chestnut Mountain Rd	2.42	160	R								NA			NA		03/17/2008
(751) Industrial Park Lane	0.08	60	R								NA			NA		05/04/2005
(752) Elk Creek Rd	0.35	NA									NA			NA		
(755) Porter House Rd	0.82	160	R								NA			NA		04/20/2005
(800) Stratford Rd	0.55	340	R								NA			NA		03/10/2008
(843) Gardner Farm Rd	0.45	6	R								NA			NA		03/19/2008
<b>Town of Appomattox</b>																
(1001) Lee Grant Ave	0.03	1100	R								NA			NA		05/02/2005
(1001) Lee Grant Ave	0.46	940	F	99%	0%	0%	1%	0%	0%	C	0.094	F	0.6	1000	F	2008
<b>Appomattox County</b>																
(1001) Lee Grant Ave	0.25	940	N	99%	0%	0%	1%	0%	0%	N	0.094	N	0.6	1000	N	2008
<b>Town of Appomattox</b>																
(1002) Booth Dr	0.07	230	R								NA			NA		05/02/2005
(1002) Evergreen Ave	0.17	1200	F	97%	0%	1%	1%	1%	0%	C	0.188	F	0.629	1300	F	2008
<b>Appomattox County</b>																
(1002) Evergreen Ave	0.50	1000	F	97%	0%	1%	1%	1%	0%	F	0.178	F	0.674	1100	F	2008
<b>Town of Appomattox</b>																
(1003) Virginia Ave	0.09	710	R								NA			NA		05/04/2005
(1003) Virginia Ave	0.06	630	R								NA			NA		05/04/2005
(1003) Virginia Ave	0.15	580	R								NA			NA		05/04/2005
(1003) Armstrong Lane	0.11	360	R								NA			NA		05/04/2005

Virginia Department of Transportation  
Traffic Engineering Division  
2008  
Annual Average Daily Traffic Volume Estimates By Section of Route  
Appomattox Maintenance Area

Route	Length	AADT	QA	4Tire	Bus	Truck				QC	K Factor	QK	Dir Factor	AAWDT	QW	Year
						2Axle	3+Axle	1Trail	2Trail							
<b>Town of Appomattox</b>																
(1004) Patricia Anne Lane	0.20	850	R			From: Bus US 460					NA			NA		05/04/2005
(1004) Patricia Anne Lane	0.07	670	R			From: 06-1009 Patterson St					NA			NA		05/04/2005
(1004) Patricia Anne Lane	0.02	500	R			From: 06-727 Church St					NA			NA		05/04/2005
(1004) Patricia Anne Lane	0.20	530	R			From: 06-1021 North Ave					NA			NA		05/04/2005
(1004) Patricia Anne Lane						To: 06-631 Oakleigh Ave										
(1005) Bandana St	0.05	500	R			From: US 460					NA			NA		05/04/2005
(1005) Bandana St	0.07	450	R			From: 06-1019 High St					NA			NA		05/04/2005
(1005) Bandana St						To: SR 131 Old Courthouse Rd										
(1006) Lucy St	0.06	100	R			From: Bus US 460					NA			NA		04/14/2008
(1006) Lucy St	0.05	70	R			From: 06-1026 Fleshman St					NA			NA		04/14/2008
(1006) Lucy St						To: 06-1007 Martha St										
(1007) Martha St	0.08	60	R			From: 06-631 Oakleigh Ave					NA			NA		04/14/2008
(1007) Martha St	0.12	45	R			From: 06-1006 Lucy St					NA			NA		04/14/2008
(1007) Martha St						To: 06-1025 Annie St										
(1008) Ferguson St	0.52	3200	F	97%	0%	2%	0%	0%	0%	C	0.119	F	3500	F	2008	
(1008) Ferguson St						To: SR 131 Old Courthouse Rd										
(1009) Patterson St	0.55	420	R			From: 06-1004 Patricia Anne Lane					NA			NA		05/02/2005
(1009) Patterson St	0.06	240	R			From: 06-1040 Stevens St					NA			NA		05/02/2005
(1009) Patterson St	0.02	30	R			From: 06-1041 Brown St					NA			NA		05/02/2005
(1009) Patterson St						To: Dead End										
(1010) Plant Dr	0.18	210	R			From: Dead End					NA			NA		04/16/2008
(1010) Plant Dr						To: Dead End										
(1011) Loop Rd	0.06	70	R			From: SR 131 Old Courthouse Rd					NA			NA		05/04/2005
(1011) Loop Rd						To: Dead End										
<b>Appomattox County</b>																
(1011) Cedar Lane	0.66	480	R			From: NCL Appomattox					NA			NA		05/04/2005
(1011) Cedar Lane						To: 06-656 Horseshoe Rd										
<b>Town of Appomattox</b>																
(1012) Jones St	0.14	670	R			From: Bus US 460; SR 131 Old Courthouse Rd					NA			NA		05/04/2005
(1012) Jones St	0.25	360	R			From: 0.14 MN Bus US 460					NA			NA		05/04/2005
(1012) Jones St	0.07	110	R			From: 06-1014 Jamerson Lane					NA			NA		04/16/2008
(1012) Jones St						To: Dead End										
(1013) Moses Ave	0.07	2000	R			From: SR 131 Old Courthouse Rd					NA			NA		04/16/2008
(1013) Moses Ave						To: 06-1019 High St										

Virginia Department of Transportation  
 Traffic Engineering Division  
 2008  
 Annual Average Daily Traffic Volume Estimates By Section of Route  
 Appomattox Maintenance Area

Route	Length	AADT	QA	4Tire	Bus	-----Truck-----				QC	K Factor	QK	Dir Factor	AAWDT	QW	Year
						2Axle	3+Axle	1Trail	2Trail							
<b>Town of Appomattox</b>																
(1013) Moses Ave	0.02	3500	R			From: 06-1019 High St					NA			NA		04/16/2008
						To: US 460 Bus										
(1014) Jamerson Lane	0.10	400	R			From: SR 131 Old Courthouse Rd					NA			NA		05/04/2005
(1014) Jamerson Lane	0.04	100	R			From: 06-1012 Jones St					NA			NA		04/16/2008
						To: Dead End										
(1015) Sunnysdale Ave	0.36	210	R			From: 06-641 Church St					NA			NA		05/02/2005
						To: Dead End										
(1016) Second St	0.13	150	R			From: 06-1003 Virginia Ave					NA			NA		05/02/2005
						To: 06-1008 Ferguson St										
<b>Appomattox County</b>																
(1017) Co-op Lane	0.17	110	R			From: 06-635 Redfields Rd					NA			NA		05/02/2005
						To: Dead End										
<b>Town of Appomattox</b>																
(1018) First St	0.18	80	R			From: 06-1003 Virginia Ave					NA			NA		05/02/2005
						To: 06-1008 Ferguson St										
(1019) High St	0.10	70	R			From: 06-1030 Isabelle St					NA			NA		04/16/2008
(1019) High St	0.07	320	R			From: 06-1005 Bandana St					NA			NA		04/16/2008
						To: 06-1013 Moses Ave										
(1020) Linden St	0.13	230	R			From: 06-1037 Maple St					NA			NA		04/14/2008
(1020) Linden St	0.07	180	R			From: 06-691 Pumping Station Rd					NA			NA		04/14/2008
						To: Dead End										
(1021) North Ave	0.16	170	R			From: 06-1004 Patricia Anne Lane					NA			NA		05/02/2005
						To: Dead End										
(1022) Park Lane	0.10	200	R			From: Bus US 460					NA			NA		05/02/2005
						To: Dead End										
(1023) Morton Lane	0.07	410	R			From: 06-1008 Ferguson St					NA			NA		04/14/2008
(1023) Morton Lane	0.31	390	R			From: 06-1038 Winston Place					NA			NA		04/14/2008
						To: SR 131 Old Courthouse Rd										
(1025) Annie St	0.06	220	R			From: Bus US 460					NA			NA		04/14/2008
(1025) Annie St	0.06	160	R			From: 06-1026 Fleshman St					NA			NA		04/14/2008
(1025) Annie St	0.07	140	R			From: 06-1007 Martha St					NA			NA		04/14/2008
						To: 06-1027 Ethel St										
(1026) Fleshman St	0.12	20	R			From: 06-1006 Lucy St					NA			NA		04/14/2008
						To: 06-1025 Annie St										

Virginia Department of Transportation  
 Traffic Engineering Division  
 2008  
 Annual Average Daily Traffic Volume Estimates By Section of Route  
 Appomattox Maintenance Area

Route	Length	AADT	QA	4Tire	Bus	Truck				QC	K Factor	QK	Dir Factor	AAWDT	QW	Year
						2Axle	3+Axle	1Trail	2Trail							
<b>Appomattox County</b>																
(1027) Countryside Dr	0.20	70	R			From: Bus US 460					NA			NA		04/14/2008
						To: 06-1031 Edgewood St										
<b>Town of Appomattox</b>																
(1027) Ethel St	0.04	40	R			From: 06-1031 Edgewood St					NA			NA		04/14/2008
						To: 06-1042 Pine St										
(1027) Ethel St	0.13	50	R			From: 06-1042 Pine St					NA			NA		04/14/2008
						To: 06-1025 Annie St										
(1027) Ethel St	0.10	100	R			From: 06-1025 Annie St					NA			NA		04/14/2008
						To: Dead End										
(1028) Crawley Lane	0.11	310	R			From: SR 131 Old Courthouse Rd					NA			NA		05/04/2005
						To: Dead End										
<b>Appomattox County</b>																
(1029) McKenna Farm Lane	0.10	60	R			From: Dead End					NA			NA		04/16/2008
						To: SR 26 Oakville Rd										
<b>Town of Appomattox</b>																
(1030) Isabelle St	0.07	650	R			From: SR 131 Old Courthouse Rd					NA			NA		04/16/2008
						To: 06-1019 High St										
(1030) Isabelle St	0.08	480	R			From: 06-1019 High St					NA			NA		04/16/2008
						To: Bus US 460										
(1031) Edgewood St	0.19	140	R			From: 06-1027 Ethel St; Countryside Dr					NA			NA		04/14/2008
						To: Bus US 460										
<b>Appomattox County</b>																
(1032) Country View Lane	0.25	120	R			From: 06-658 Eldon Rd					NA			NA		04/16/2008
						To: Dead End										
<b>Town of Appomattox</b>																
(1033) Lombardy St	0.20	190	R			From: 06-1056 Morris Ave					NA			NA		04/14/2008
						To: 06-1001 Lee Grant Ave										
<b>Appomattox County</b>																
(1034) Charles Dr	0.12	90	R			From: 06-719 Purdum Mill Rd					NA			NA		04/14/2008
						To: 06-1035 E, Azalea Lane										
(1034) Charles Dr	0.26	70	R			From: 06-1035 E, Azalea Lane					NA			NA		04/09/2008
						To: 06-1035 W, Azalea Lane										
(1034) Charles Dr	0.12	150	R			From: 06-1035 W, Azalea Lane					NA			NA		04/09/2008
						To: 06-691 Pumping Station Rd										
(1035) Azalea Lane	0.24	100	R			From: 06-1034 E, Charles Dr					NA			NA		04/09/2008
						To: 06-1034 W, Charles Dr										
<b>Town of Appomattox</b>																
(1036) Hunter St	0.16	130	R			From: 06-727 Red House Rd					NA			NA		04/14/2008
						To: Dead End										
(1037) Maple St	0.11	80	R			From: Dead End					NA			NA		04/14/2008
						To: 06-691 Pumping Station Rd										
(1037) Maple St	0.06	30	R			From: 06-691 Pumping Station Rd					NA			NA		04/14/2008
						To: 06-1020 Linden St										

Virginia Department of Transportation  
Traffic Engineering Division  
2008  
Annual Average Daily Traffic Volume Estimates By Section of Route  
Appomattox Maintenance Area

Route	Length	AADT	QA	4Tire	Bus	Truck				QC	K Factor	QK	Dir Factor	AAWDT	QW	Year
						2Axle	3+Axle	1Trail	2Trail							
<b>Town of Appomattox</b>																
(1038) Winston Place	0.06	150	R								NA			NA		04/14/2008
(1039) Highland Ave	0.06	1200	R								NA			NA		04/14/2008
(1039) Highland Ave	0.11	890	R								NA			NA		04/14/2008
(1040) Stevens St	0.06	70	R								NA			NA		04/16/2008
(1040) Stevens St	0.15	300	R								NA			NA		04/16/2008
(1041) Brown St	0.06	100	R								NA			NA		04/16/2008
(1042) Pine St	0.19	70	R								NA			NA		04/14/2008
(1043) Dogwood St	0.11	410	R								NA			NA		04/14/2008
(1043) Dogwood St	0.14	530	R								NA			NA		04/14/2008
(1043) Dogwood St	0.07	920	R								NA			NA		04/14/2008
(1044) Bradford Lane	0.06	800	R								NA			NA		04/14/2008
<b>Appomattox County</b>																
(1045) Matthews Rd	0.15	200	R								NA			NA		04/16/2008
(1045) Matthews Rd	0.08	40	R								NA			NA		04/16/2008
(1046) Lakeview Rd	0.19	80	R								NA			NA		04/16/2008
(1047) Cone St	0.11	660	R								NA			NA		04/09/2008
(1048) Walton Dr	0.13	160	R								NA			NA		04/09/2008
(1048) Walton Dr	0.08	270	R								NA			NA		04/09/2008
(1048) Walton Dr	0.26	500	R								NA			NA		04/09/2008
(1048) Walton Dr	0.04	70	R								NA			NA		04/09/2008
(1049) Acorn Dr	0.71	450	R								NA			NA		04/09/2008

Virginia Department of Transportation  
Traffic Engineering Division  
2008  
Annual Average Daily Traffic Volume Estimates By Section of Route  
Appomattox Maintenance Area

Route	Length	AADT	QA	4Tire	Bus	Truck				QC	K Factor	QK	Dir Factor	AAWDT	QW	Year
						2Axle	3+Axle	1Trail	2Trail							
<b>Appomattox County</b>																
(1050) Walnut Circle	0.07	180	R								NA			NA		04/09/2008
(1051) Hickory Lane	0.12	100	R								NA			NA		04/09/2008
(1052) Chestnut Dr	0.05	30	R								NA			NA		04/09/2008
(1052) Chestnut Dr	0.13	60	R								NA			NA		04/09/2008
(1054) Morningside Dr	0.22	110	R								NA			NA		05/02/2005
<b>Town of Appomattox</b>																
(1056) Morris Ave	0.17	60	R								NA			NA		04/14/2008
(1056) Morris Ave	0.06	220	R								NA			NA		04/14/2008
<b>Appomattox County</b>																
(1057) Galveston Rd	0.15	70	R								NA			NA		04/16/2008
<b>Town of Appomattox</b>																
(1058) Atwood St	0.09	440	R								NA			NA		04/14/2008
(1058) Atwood St	0.08	330	R								NA			NA		04/14/2008
(1059) Lee St	0.03	900	R								NA			NA		04/16/2008
(1059) Lee St	0.01	300	R								NA			NA		04/16/2008
(1059) Lee St	0.07	250	R								NA			NA		04/16/2008
(1060) Harrell St	0.08	600	R								NA			NA		04/16/2008
(1060) Harrell St	0.15	280	R								NA			NA		04/16/2008
(1061) Ethel St	0.08	80	R								NA			NA		04/14/2008
(1062) Price Lane	0.02	280	R								NA			NA		04/16/2008
(1063) Clover Lane	0.25	NA									NA			NA		
<b>Appomattox County</b>																
(1064) Tower Hill Rd	0.46	310	R								NA			NA		04/16/2008

Virginia Department of Transportation  
Traffic Engineering Division  
2008  
Annual Average Daily Traffic Volume Estimates By Section of Route  
Appomattox Maintenance Area

Route	Length	AADT	QA	4Tire	Bus	Truck				QC	K Factor	QK	Dir Factor	AAWDT	QW	Year
						2Axle	3+Axle	1Trail	2Trail							
<b>Appomattox County</b>																
(1065) Woodlawn Trail	1.09	150	R				From: 06-727 Red House Rd				NA			NA		03/17/2008
							To: Dead End									
(1066)	0.59	NA					From: Cul-de-Sac				NA			NA		
							To: 06-642 Country Estates Rd									
<b>Town of Appomattox</b>																
(1070) Wemby Lane	0.06	30	R				From: Lee Grant Ave				NA			NA		04/14/2008
							To: Dead End									
<b>Appomattox County</b>																
(1080) Link Rd	0.15	390	R				From: Dead End				NA			NA		04/27/2005
							To: 06-604 Promise Land Rd									
(1081) Sarah Lane	0.10	20	R				From: 06-1049 Acorn Dr				NA			NA		05/04/2005
							To: Cul-de-Sac									
(1082)	0.07	20	R				From: Cul-de-Sac				NA			NA		05/04/2005
							To: 06-1049 Acorn Dr									
(1085) Wildwood Rd	0.21	130	R				From: 06-645 Chilton Rd				NA			NA		04/27/2005
							To: 06-1086 Woodland Rd									
(1085) Wildwood Rd	0.02	90	R				From: 06-1086 Woodland Rd				NA			NA		04/27/2005
							To: Cul-de-Sac									
(1086) Woodland Rd	0.08	150	R				From: Cul-de-Sac				NA			NA		04/27/2005
							To: 06-1087 Oak Lane									
(1086) Woodland Rd	0.48	100	R				From: 06-1087 Oak Lane				NA			NA		04/27/2005
							To: 06-1085 Wildwood Rd									
(1087) Oak Lane	0.13	110	R				From: 06-1086 Woodland Rd				NA			NA		04/27/2005
							To: Cul-de-Sac									
(1090) Woodchuck Dr	0.48	210	R				From: 06-656 Horseshoe Rd				NA			NA		04/25/2005
							To: 06-1091 Holly Brook Dr									
(1090) Woodchuck Dr	0.23	140	R				From: 06-1091 Holly Brook Dr				NA			NA		04/25/2005
							To: Dead End									
(1091) Holly Brook Dr	0.17	70	R				From: 06-1090 Woodchuck Dr				NA			NA		04/25/2005
							To: Dead End									
(1092) Belle Grove Dr	0.12	40	R				From: 06-1090 Woodchuck Dr				NA			NA		04/25/2005
							To: Cul-de-Sac									
(1098) Pinecrest Lane	0.31	NA					From: Cul-de-Sac				NA			NA		
							To: 06-750 Chestnut Mountain Rd									
(1099) Beechnut Lane	0.09	NA					From: 06-750 Chestnut Mountain Rd				NA			NA		
							To: Cul-de-Sac									
<b>Town of Pamplin City</b>																
(1101) Lukin Rd	0.30	180	R				From: WCL Pamplin City				NA			NA		03/19/2008
							To: SR 47 Thomas Jefferson Hwy									
(1102) Main St	0.13	150	R				From: SR 47 S, Thomas Jefferson Hwy				NA			NA		03/19/2008
							To: SR 47 N, Thomas Jefferson Hwy									

Virginia Department of Transportation  
Traffic Engineering Division  
2008  
Annual Average Daily Traffic Volume Estimates By Section of Route  
Appomattox Maintenance Area

Route	Length	AADT	QA	4Tire	Bus	Truck				QC	K Factor	QK	Dir Factor	AAWDT	QW	Year
						2Axle	3+Axle	1Trail	2Trail							
<b>Town of Pamplin City</b>																
(1102) Church St	0.02	680	R								NA			NA		03/19/2008
(1102) Church St	0.07	240	R								NA			NA		03/19/2008
(1102) Church St	0.13	20	R								NA			NA		03/19/2008
(1102) Pecan St	0.16	50	R								NA			NA		03/19/2008
(1103) Clay Pipe Dr	0.16	150	R								NA			NA		03/19/2008
(1103) Clay Pipe Dr	0.04	50	R								NA			NA		03/19/2008
(1103) Clay Pipe Dr	0.12	70	R								NA			NA		03/19/2008
(1104) Thornton Lane	0.15	80	R								NA			NA		03/19/2008
(1105) Pond St	0.06	10	R								NA			NA		03/19/2008
(1106) Vaughn Lane	0.09	1	R								NA			NA		03/19/2008
<b>Appomattox County</b>																
(1106) Vaughn Lane	0.10	2	R								NA			NA		04/01/2002
<b>Town of Pamplin City</b>																
(1107) Penny Lane	0.16	20	R								NA			NA		03/19/2008
<b>Appomattox County</b>																
(1108) Flower Lane	0.14	30	R								NA			NA		03/19/2008
<b>Town of Pamplin City</b>																
(1109) Park St	0.03	110	R								NA			NA		05/02/2005
<b>Appomattox County</b>																
(1109) Park St	0.32	50	R								NA			NA		03/19/2008
(1110) Killdeer Rd	0.30	70	R								NA			NA		03/19/2008
<b>Town of Pamplin City</b>																
(1111) Hilltop Dr	0.06	70	R								NA			NA		03/19/2008
(1111) Hilltop Dr	0.05	30	R								NA			NA		03/19/2008
(1112) Northside Ave	0.10	170	R								NA			NA		03/19/2008



Virginia Department of Transportation  
Traffic Engineering Division  
2008  
Annual Average Daily Traffic Volume Estimates By Section of Route  
Appomattox Maintenance Area

Route	Length	AADT	QA	4Tire	Bus	Truck				QC	K Factor	QK	Dir Factor	AAWDT	QW	Year
						2Axle	3+Axle	1Trail	2Trail							
<b>Town of Pamplin City</b>																
(1122) Northside Ave	0.05	70	R								NA			NA		03/19/2008
<b>Appomattox County</b>																
(1120) Spring Dr	0.03	30	R								NA			NA		05/11/2005
(1120) Spring Dr	0.13	120	R								NA			NA		05/11/2005
(1121) Dillon Dr	0.20	90	R								NA			NA		05/11/2005
(1124) Courtland Rd	0.37	240	R								NA			NA		04/16/2008
(1125) Crosstie Rd	0.39	450	R								NA			NA		04/14/2008
(1127) Charles Dr	0.10	90	R								NA			NA		04/14/2008
<b>Town of Appomattox</b>																
(9020) Raider Circle	0.14	390	R								NA			NA		05/04/2005
(9021) Price Lane	0.04	40	R								NA			NA		05/04/2005
(9021) Price Lane	0.07	48	R								NA			NA		05/04/2005
(9021) Price Lane	0.06	4	R								NA			NA		05/04/2005
<b>Appomattox County</b>																
(9068) Kids Place Lane	0.21	960	R								NA			NA		04/21/2008
<b>Town of Appomattox</b>																
(9068) Kids Place Lane	0.04	960	R								NA			NA		04/21/2008
(9583) Learning Lane	0.23	810	R								NA			NA		05/04/2005